

# Lower Thames Crossing

Post-Consultation Scheme Assessment Report

Volume 3: Identification of Routes and Public Consultation

Section 10: Appendices

Extract

Route 3 & Western Southern Link  
Plan & Profile Drawings

## Extract from Appendix 3.9 - Route 3 and Western Southern Link Plan and Profile Drawings

---

### Route 3 Consultation Plan

Western Southern Link Plan and Profile Sheet 1 of 4

Western Southern Link Plan and Profile Sheet 2 of 4

Western Southern Link Plan and Profile Sheet 3 of 4

Western Southern Link Plan and Profile Sheet 4 of 4

Route 3 Plan and Profile Sheet 5 of 17

Route 3 Plan and Profile Sheet 6 of 17

Route 3 Plan and Profile Sheet 7 of 17

Route 3 Plan and Profile Sheet 8 of 17

Route 3 Plan and Profile Sheet 9 of 17

Route 3 Plan and Profile Sheet 10 of 17

Route 3 Plan and Profile Sheet 11 of 17

Route 3 Plan and Profile Sheet 12 of 17

Route 3 Plan and Profile Sheet 13 of 17

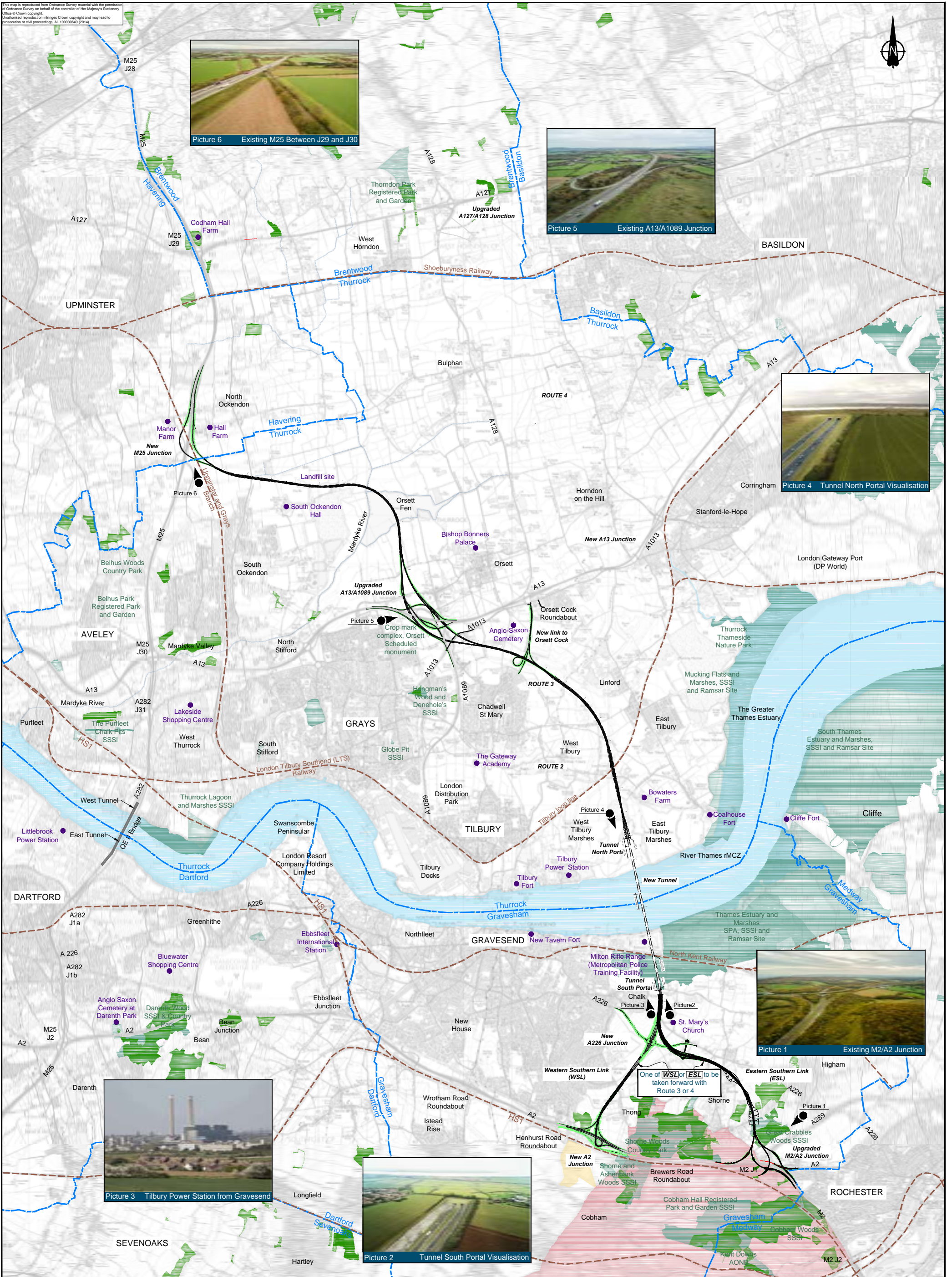
Route 3 Plan and Profile Sheet 14 of 17

Route 3 Plan and Profile Sheet 15 of 17

Route 3 Plan and Profile Sheet 16 of 17

Route 3 Plan and Profile Sheet 17 of 17

This map is reproduced from Ordnance Survey material with the permission of Ordnance Survey on behalf of the controller of Her Majesty's Stationery Office. © Crown copyright. Unauthorised reproduction infringes Crown copyright and may lead to prosecution or civil proceedings. AL 100030649 (2014)



**Lower Thames Crossing  
Route Consultation 2016  
Route 3  
Route would include either WSL or ESL**

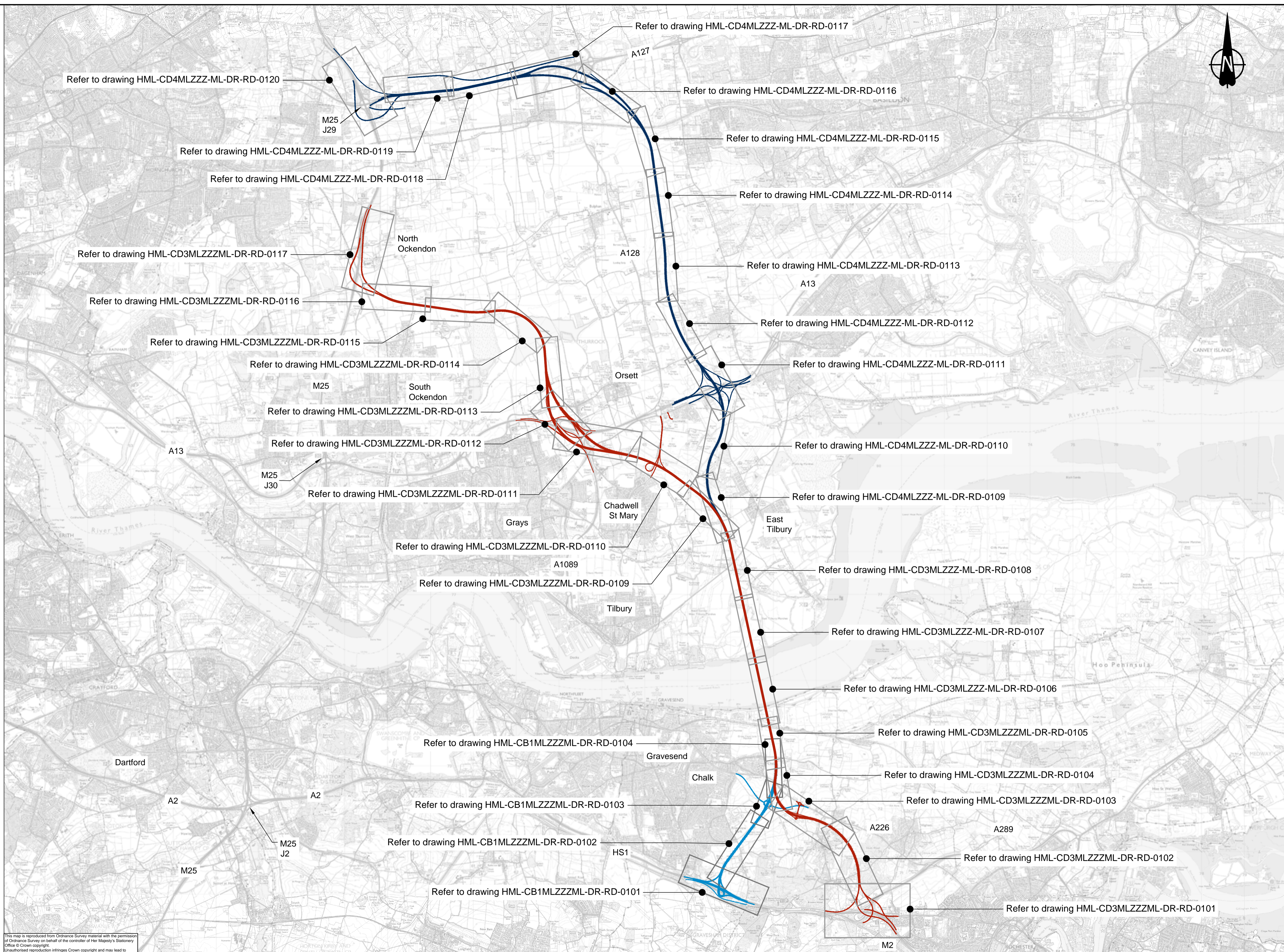
**LEGEND:**  
 AONB (Area of Outstanding Natural Beauty)  
 Ancient Woodland

**SCALE:**  
 0 0.5 1 1.5 2 2.5 3 MILES  
 0 0.5 1 1.5 2 2.5 3 KILOMETRES

**ILLUSTRATIVE  
DESIGN**

The design is illustrative and may be subject to change in later stages of the scheme development.





This map is reproduced from Ordnance Survey material with the permission of Ordnance Survey on behalf of the controller of Her Majesty's Stationery Office. © Crown copyright. Unauthorised reproduction infringes Crown copyright and may lead to prosecution or civil proceedings. AL 10003649 (2014)

**NOTES**

1. This drawing to be viewed in colour.
2. The design shown is what was issued in the SAR. The exception to this is the bored tunnel alignment which has been changed to a three lane tunnel.

**LEGEND**

- Route 3 Bored tunnel
- Route 4 Bored tunnel
- Western Southern Link Bored tunnel

ILLUSTRATIVE  
DESIGN

Rev	Status	Rev. Date	Purpose of revision	Drawn	Check'd	Appr'd
P02	S5	12-08-16	POST CONSULTATION SAR ISSUE	AG	MR	GH

Client

**Halcrow Hyder Joint Venture**  
Burdorop Park  
Swindon, SN4 0QD  
Tel. +44(0)1793 812479

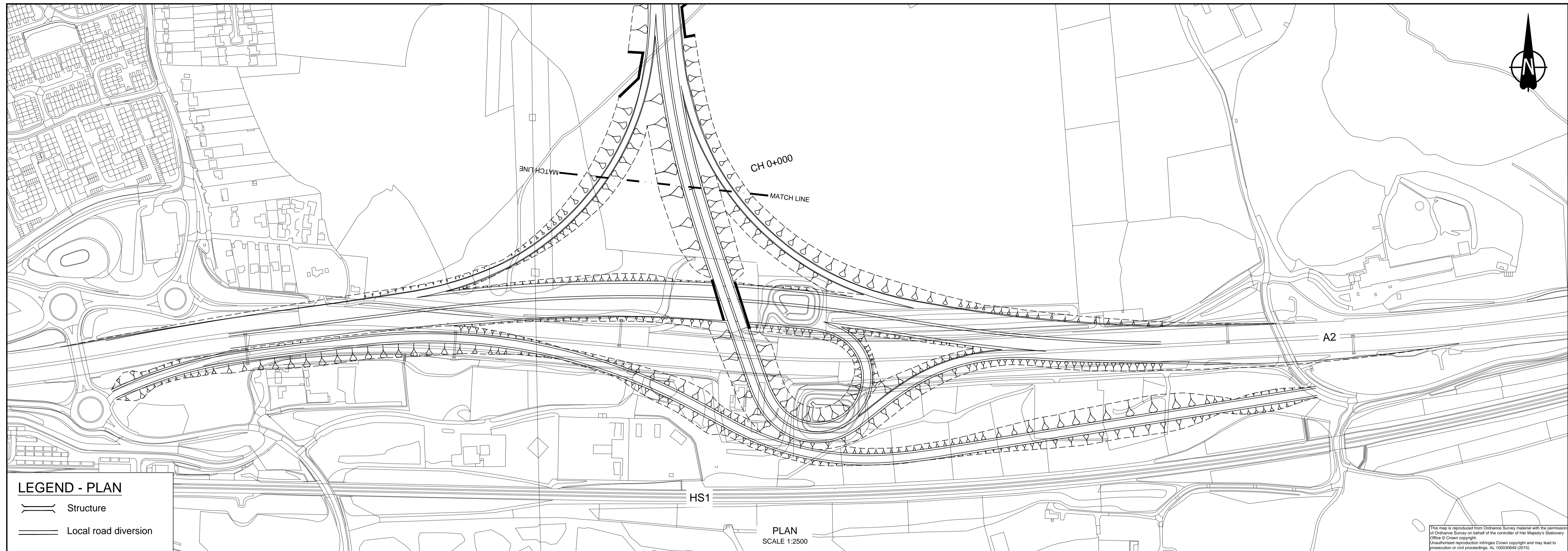
Project

**LOWER THAMES CROSSING**


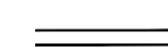
Drawing title

**Route 3 & Route 4 General Plan**

Status	S2	Revision	P02
Scale	NTS	Date	12-08-16
Drawn By	A Garcia	Checked By	M Robinson
Approved By	G Hodge	Project No.	HA PIN
Originator	HHJ	Original Size	A1
Drawing number	HML-CD3MLZZZML-DR-RD-0100		



**LEGEND - PLAN**

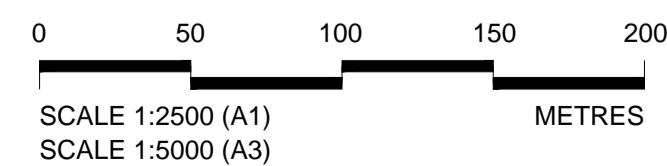
-  Structure
-  Local road diversion

PLAN  
SCALE 1:2500

This map is reproduced from Ordnance Survey material with the permission of Ordnance Survey on behalf of the controller of Her Majesty's Stationery Office © Crown copyright. Unauthorised reproduction infringes Crown copyright and may lead to prosecution or civil proceedings. AL 100030649 (2015)

**NOTES**

1. For key plan refer to drawing HML-CD3MLZZZML-DR-RD-0100.
2. The design shown on these drawings is illustrative and may be subject to change in later stages of the scheme development.



ILLUSTRATIVE  
DESIGN

P02	S5	12-08-16	POST CONSULTATION SAR ISSUE	AG	MR	GH
Rev	Status	Rev. Date	Purpose of revision	Drawn	Chk'd	Appr'd

Client



**Halcrow Hyder Joint Venture**  
Burderop Park  
Swindon, SN4 0QD  
Tel. +44(0)1793 812479



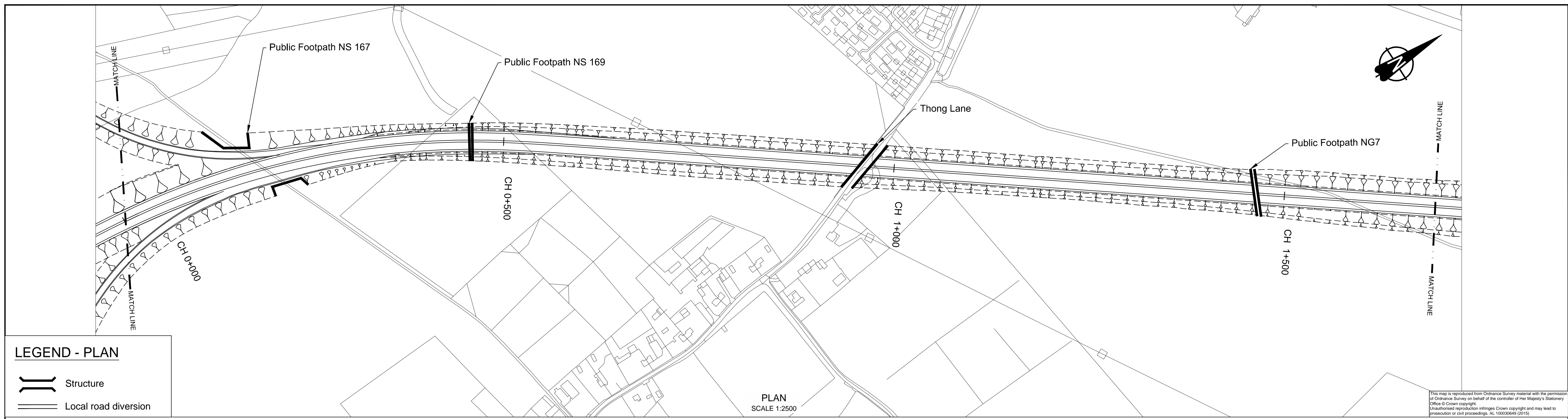

Project

**LOWER THAMES  
CROSSING**

Drawing title

**Western Southern Link  
Plan & Profile  
Sheet 1 of 4**

Status	S2	Revision	P02
Scale	As Shown	Date	12-08-16
Drawn By	A Garcia		
Checked By	M Robinson		
Approved By	G Hodge		
Project No.	HA PIN	Originator	Original Size
	HA540039	HHJ	A1
Drawing number	HML-CB1MLZZZML-DR-RD-0101		



**LEGEND - PLAN**

- Structure
- Local road diversion

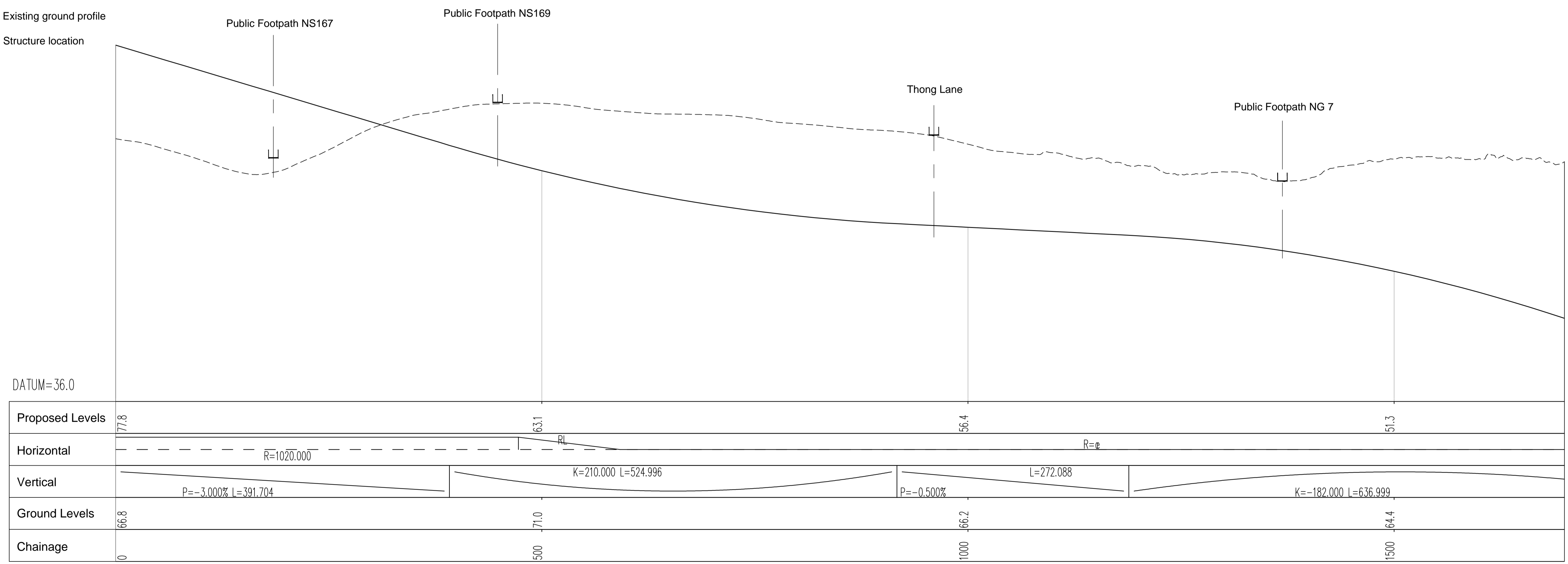
PLAN  
SCALE 1:2500

This map is reproduced from Ordnance Survey material with the permission of Ordnance Survey on behalf of the controller of Her Majesty's Stationery Office. © Crown copyright. Unauthorised reproduction infringes Crown copyright and may lead to prosecution or civil proceedings. AL 100030649 (2015)

**LEGEND - PROFILE**

- LTC Vertical Alignment
- Existing ground profile
- Structure location

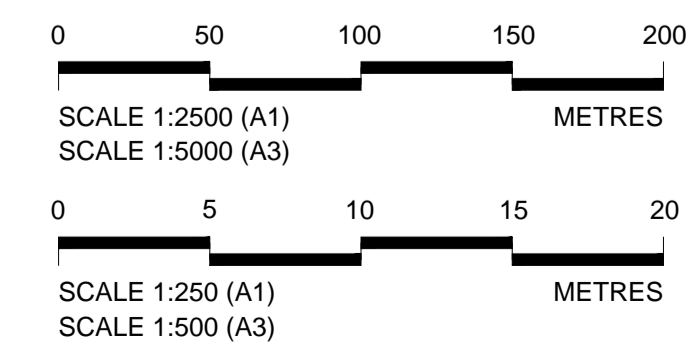
PROFILE  
H:V SCALE 1:2500 - 1:250



DATUM=36.0

**NOTES**

1. For Key Plan refer to drawing HML-CB3MLZZZML-DR-RD-0100.
2. The design shown on these drawings is illustrative and may be subject to change in later stages of the scheme development.



ILLUSTRATIVE  
DESIGN

Client

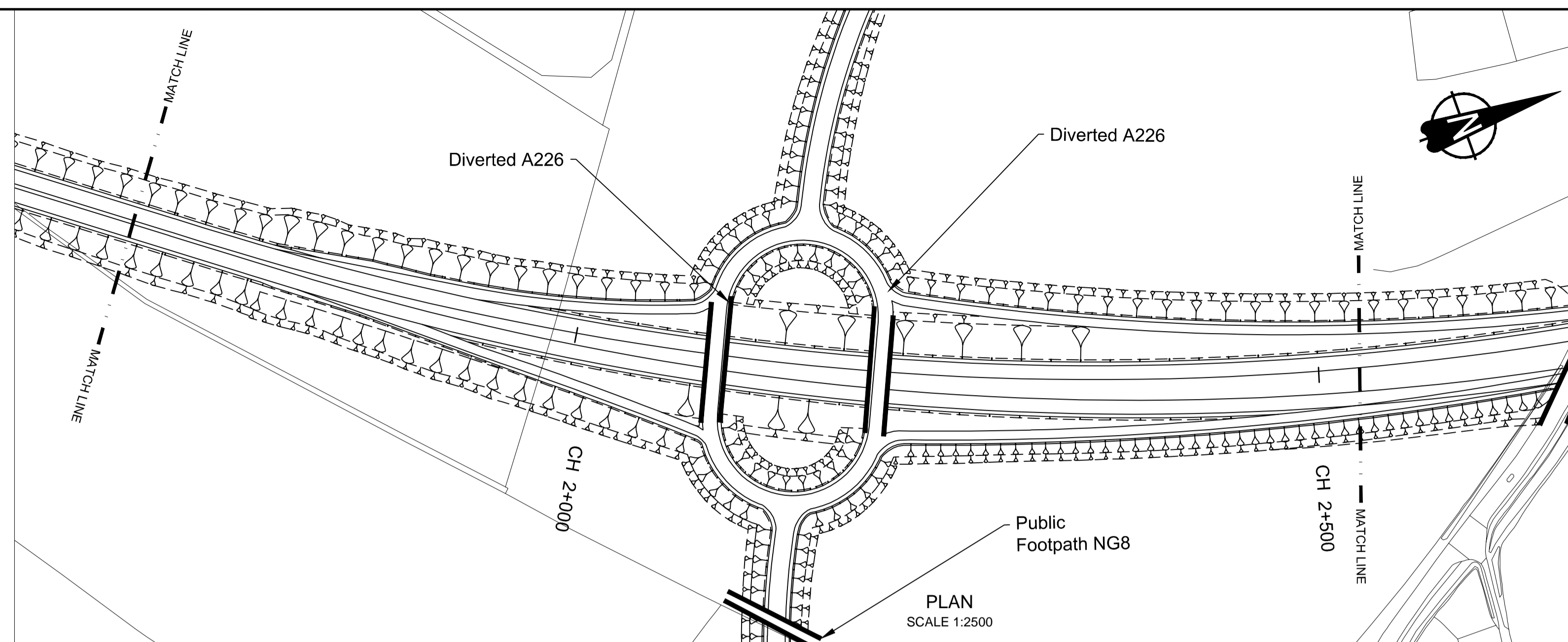
**Halcrow Hyder Joint Venture**  
Burdorop Park  
Swindon, SN4 0QD  
Tel. +44(0)1793 812479

Project **LOWER THAMES CROSSING**

Drawing title **Western Southern Link Plan & Profile Sheet 2 of 4**

Status	S2	Revision	P02
Scale	As Shown	Date	12-08-16
Drawn By	A Garcia		
Checked By	M Robinson		
Approved By	G Hodge		
Project No.	HA PIN HA540039	I Originator	HHJ
Drawing number	HML-CB1MLZZZML-DR-RD-0102		
		Original Size	A1

P02	S5	12-08-16	POST CONSULTATION SAR ISSUE	AG	MR	GH
Rev	Status	Rev. Date	Purpose of revision	Drawn	Check'd	Appr'd



**LEGEND - PLAN**

- Structure
- Local road diversion

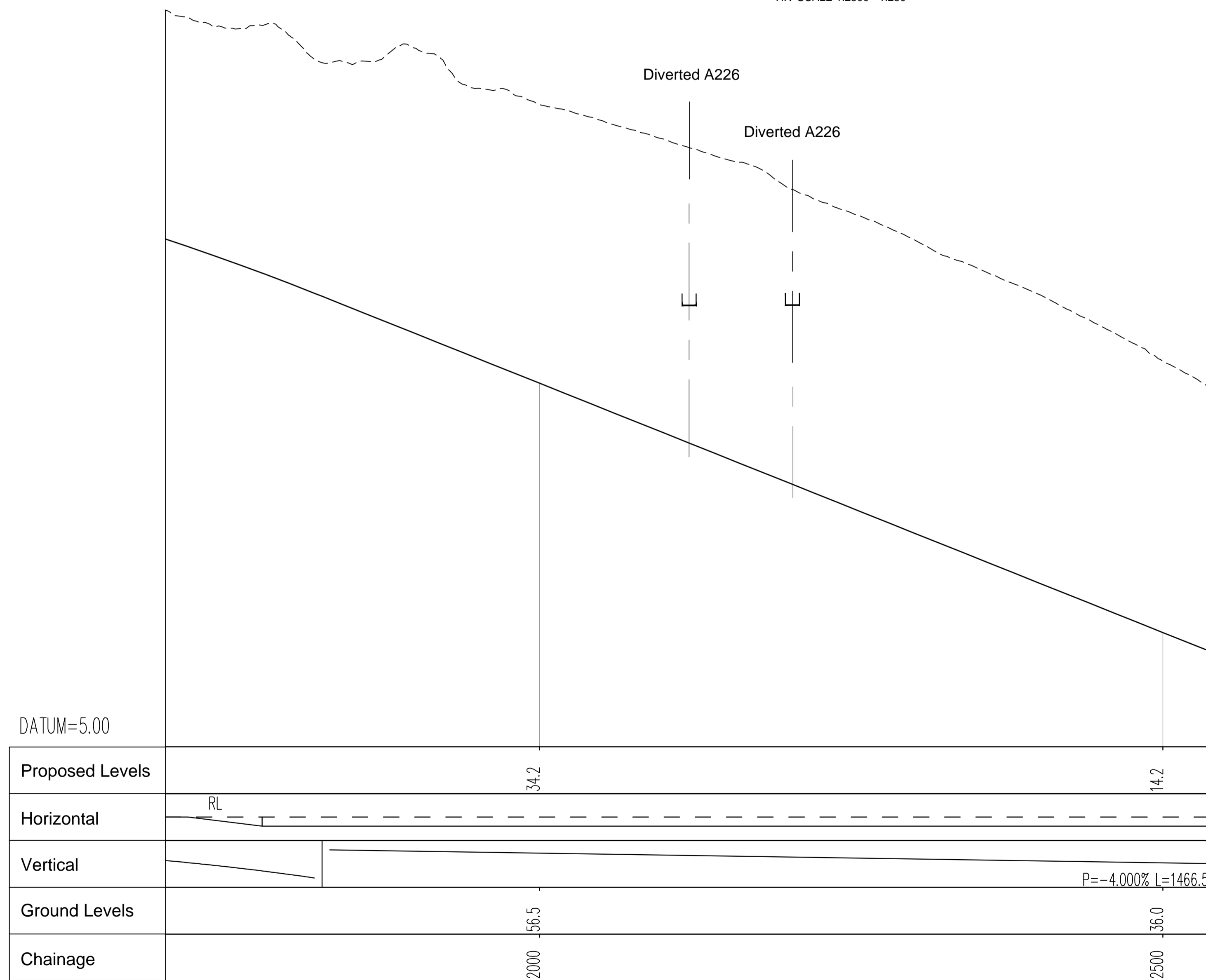
PLAN  
SCALE 1:2500

This map is reproduced from Ordnance Survey material with the permission of Ordnance Survey on behalf of the controller of Her Majesty's Stationery Office. © Crown copyright. Unauthorised reproduction infringes Crown copyright and may lead to prosecution or civil proceedings. AL 100030649 (2015)

**LEGEND - PROFILE**

- LTC Vertical Alignment
- Existing ground profile
- Structure location

PROFILE  
H:V SCALE 1:2500 - 1:250

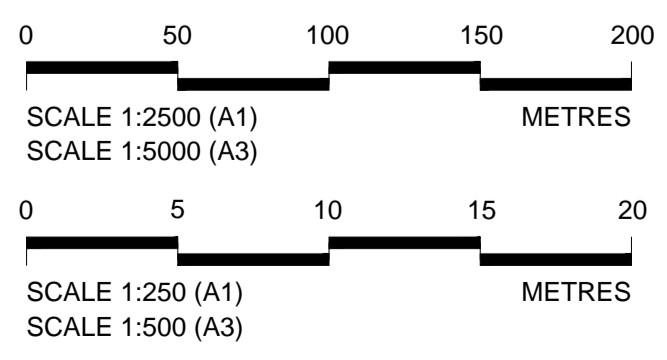


DATUM=5.00

P02	S5	12-08-16	POST CONSULTATION SAR ISSUE	AG	MR	GH
Rev	Status	Rev. Date	Purpose of revision	Drawn	Check'd	Appr'd

**NOTES**

- For Key Plan refer to drawing HML-CD3MLZZZML-DR-RD-0100.
- The design shown on these drawings is illustrative and may be subject to change in later stages of the scheme development.



ILLUSTRATIVE  
DESIGN

Client


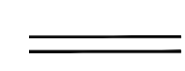
**Halcrow Hyder Joint Venture**  
Burdorpe Park  
Swindon, SN4 0QD  
Tel. +44(0)1793 812479

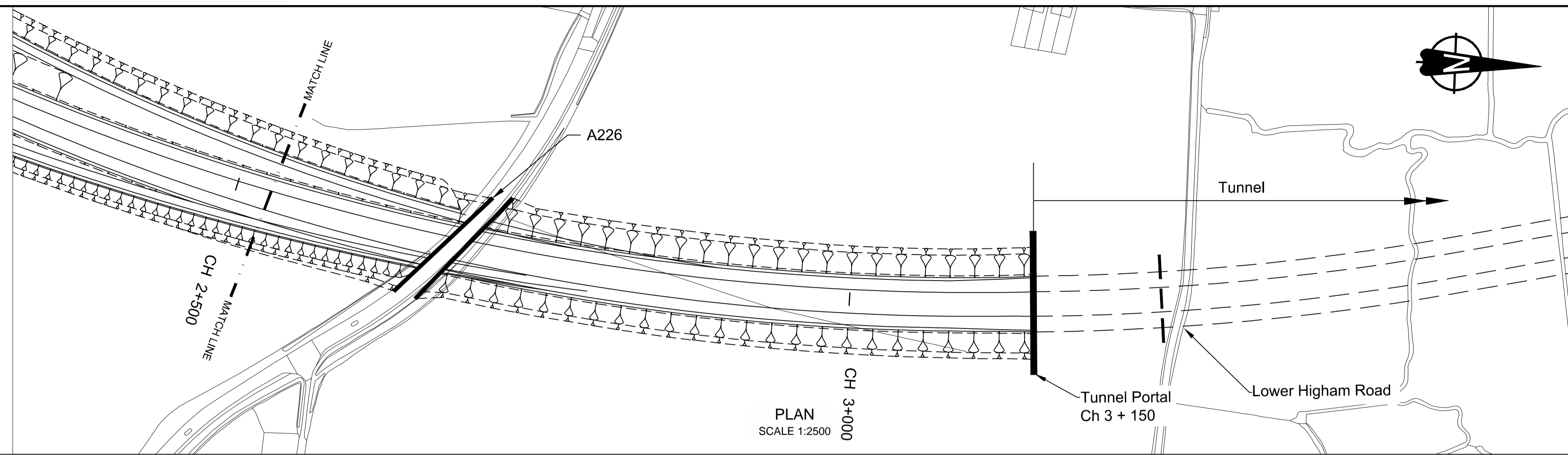
Project **LOWER THAMES CROSSING**

Drawing title **Western Southern Link Plan & Profile Sheet 3 of 4**

Status	S2	Revision	P02
Scale	As Shown	Date	12-08-16
Drawn By	A Garcia		
Checked By	M Robinson		
Approved By	G Hodge		
Project No.	HA PIN HA540039	Originator	HHJ
Drawing number	HML-CB1MLZZZML-DR-RD-0103		
Original Size	A1		




**LEGEND - PLAN**

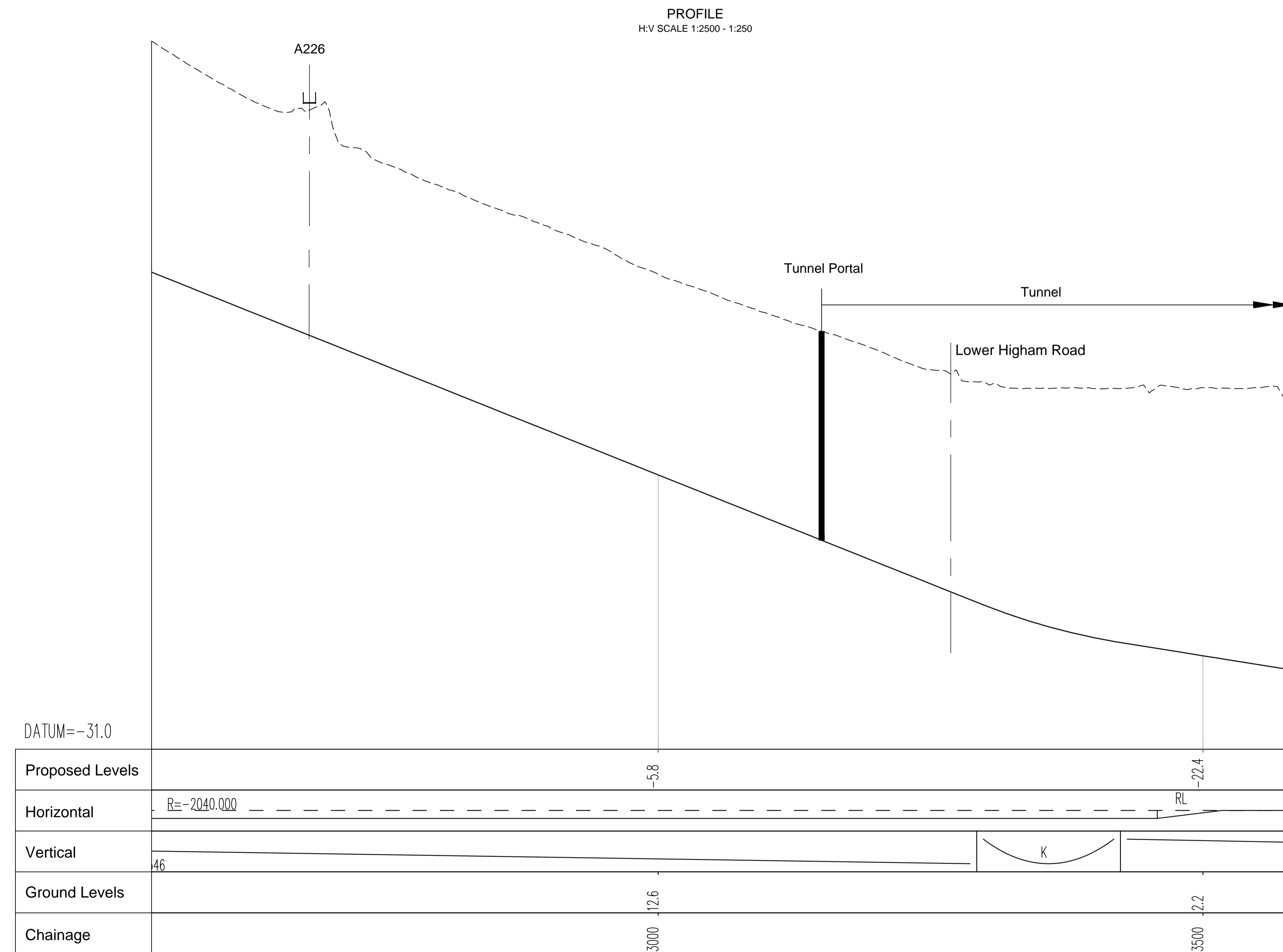
-  Structure
-  Local road diversion



This map is reproduced from Ordnance Survey material with the permission of Ordnance Survey on behalf of the controller of Her Majesty's Stationery Office © Crown copyright. Unauthorised reproduction infringes Crown copyright and may lead to prosecution or civil proceedings. AL 100030649 (2015)

**LEGEND - PROFILE**

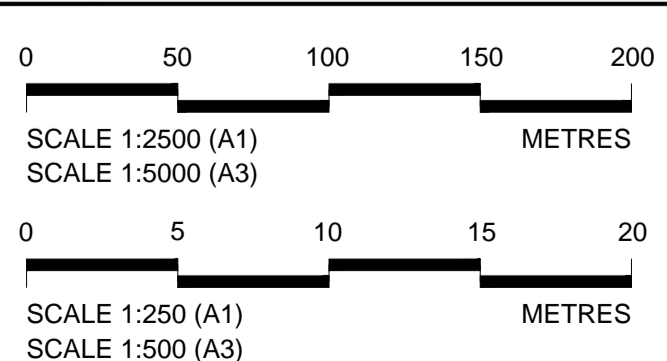
-  LTC Vertical Alignment
-  Existing ground profile
-  Structure location



P02	S5	12-08-16	POST CONSULTATION SAR ISSUE	AG	MR	GH
Rev	Status	Rev. Date	Purpose of revision	Drawn	Chk'd	Appr'd

**NOTES**

- For Key Plan refer to drawing HML-CD3MLZZZML-DR-RD-0100.
- The design shown on these drawings is illustrative and may be subject to change in later stages of the scheme development.



ILLUSTRATIVE DESIGN

Client **highways england**

**Halcrow Hyder Joint Venture**  
 Burderop Park  
 Swindon, SN4 0QD  
 Tel. +44(0)1793 812479




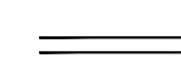
Project **LOWER THAMES CROSSING**

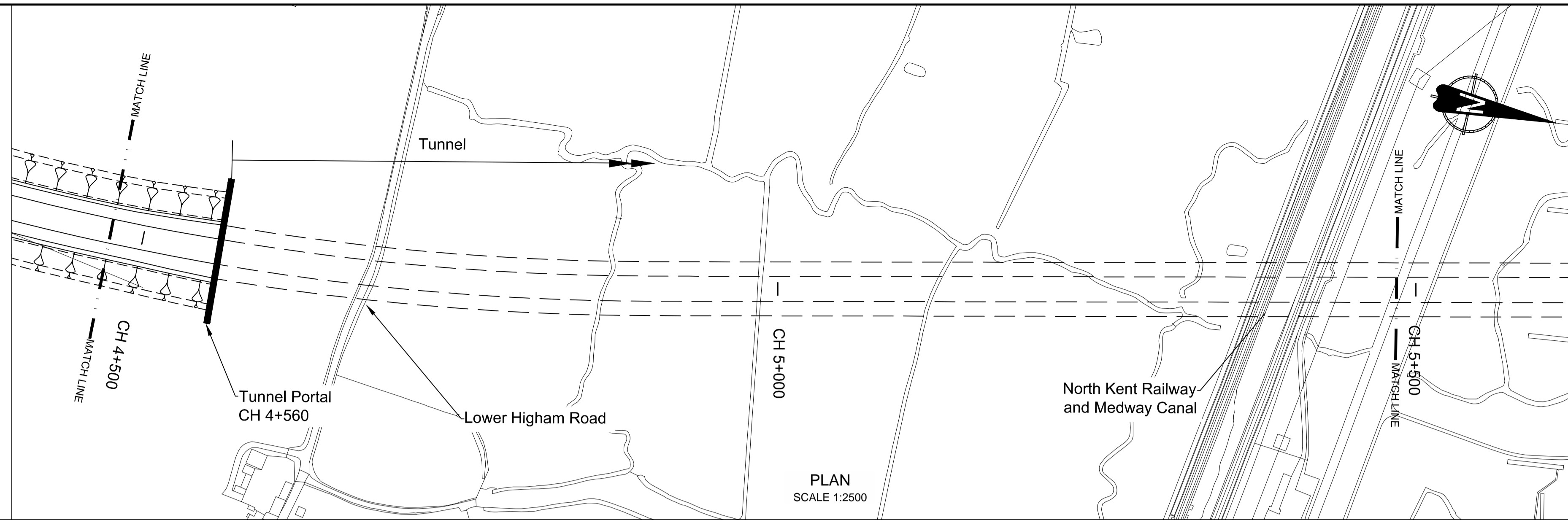
Drawing title **Western Southern Link Plan & Profile Sheet 4 of 4**

Status	S2	Revision	P02
Scale	As Shown	Date	12-08-16
Drawn By	A Garcia		
Checked By	M Robinson		
Approved By	G Hodge		
Project No.	HA PIN HA540039	Originator	HHJ
Original Size			A1
Drawing number	HML-CB1MLZZZML-DR-RD-0104		




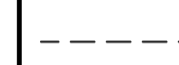

**LEGEND - PLAN**

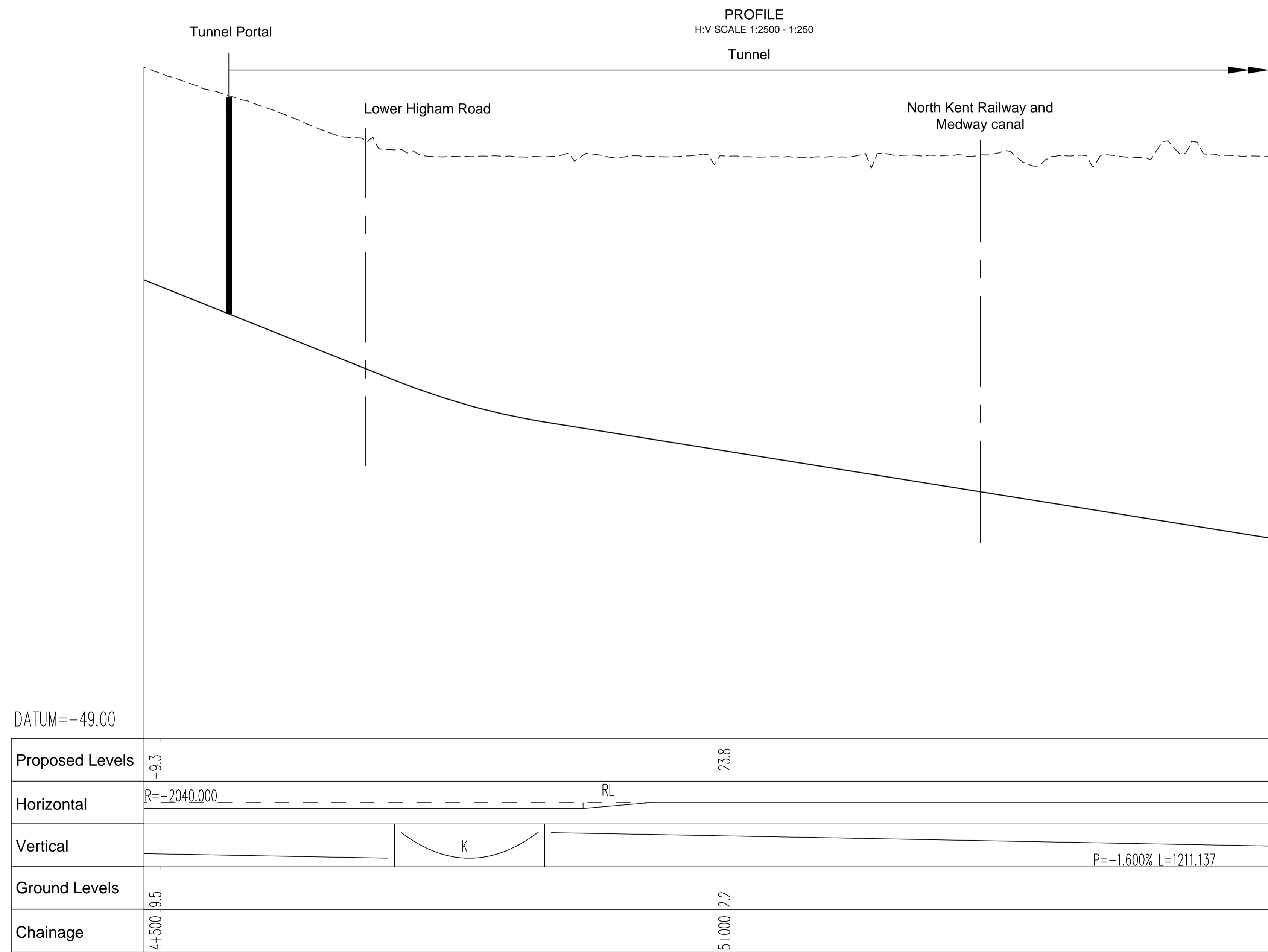
-  Structure
-  Local road diversion



This map is reproduced from Ordnance Survey material with the permission of Ordnance Survey on behalf of the controller of Her Majesty's Stationery Office © Crown copyright. Unauthorised reproduction infringes Crown copyright and may lead to prosecution or civil proceedings. AL 100030649 (2015)

**LEGEND - PROFILE**

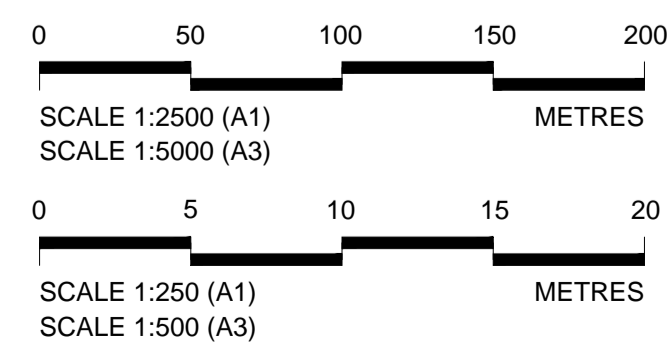
-  LTC Vertical Alignment
-  Existing ground profile
-  Structure location



DATUM	-49.00	
Proposed Levels	9.3	-23.8
Horizontal	R=-2040.000	
Vertical	K	
Ground Levels	9.5	2.2
Chainage	4+500	5+000
		P=-1.600% L=1211.137

**NOTES**

- For key plan refer to drawing HML-CD3MLZZZML-DR-RD-0100
- The design shown on these drawings is illustrative and may be subject to change in later stages of the scheme development.



**ILLUSTRATIVE DESIGN**

Client



Halcrow Hyder Joint Venture  
Burdorop Park  
Swindon, SN4 0QD  
Tel. +44(0)1793 812479



Project

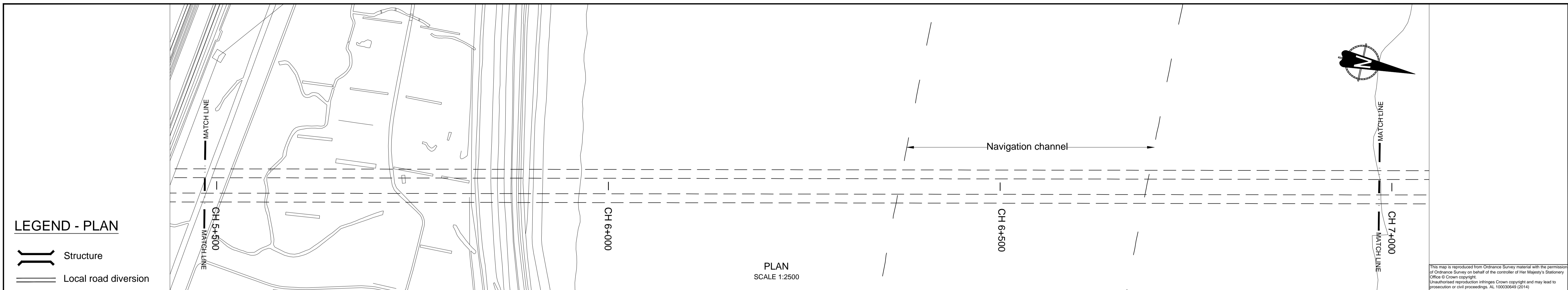
**LOWER THAMES CROSSING**

Drawing title

**Route 3  
Plan & Profile  
Sheet 5 of 17**

Status	S2	Revision	P02
Scale	As Shown	Date	12-08-16
Drawn By	A Garcia		
Checked By	M Robinson		
Approved By	G Hodge		
Project No.	HA PIN 496945	Originator	HHJ
Drawing number	HML-CD3MLZZZML-DR-RD-0105		
		Original Size	A1

Rev	Status	Rev. Date	Purpose of revision	Drawn	Chk'd	Appr'd
P02	S5	12-08-16	POST CONSULTATION SAR ISSUE	AG	MR	GH



**LEGEND - PLAN**

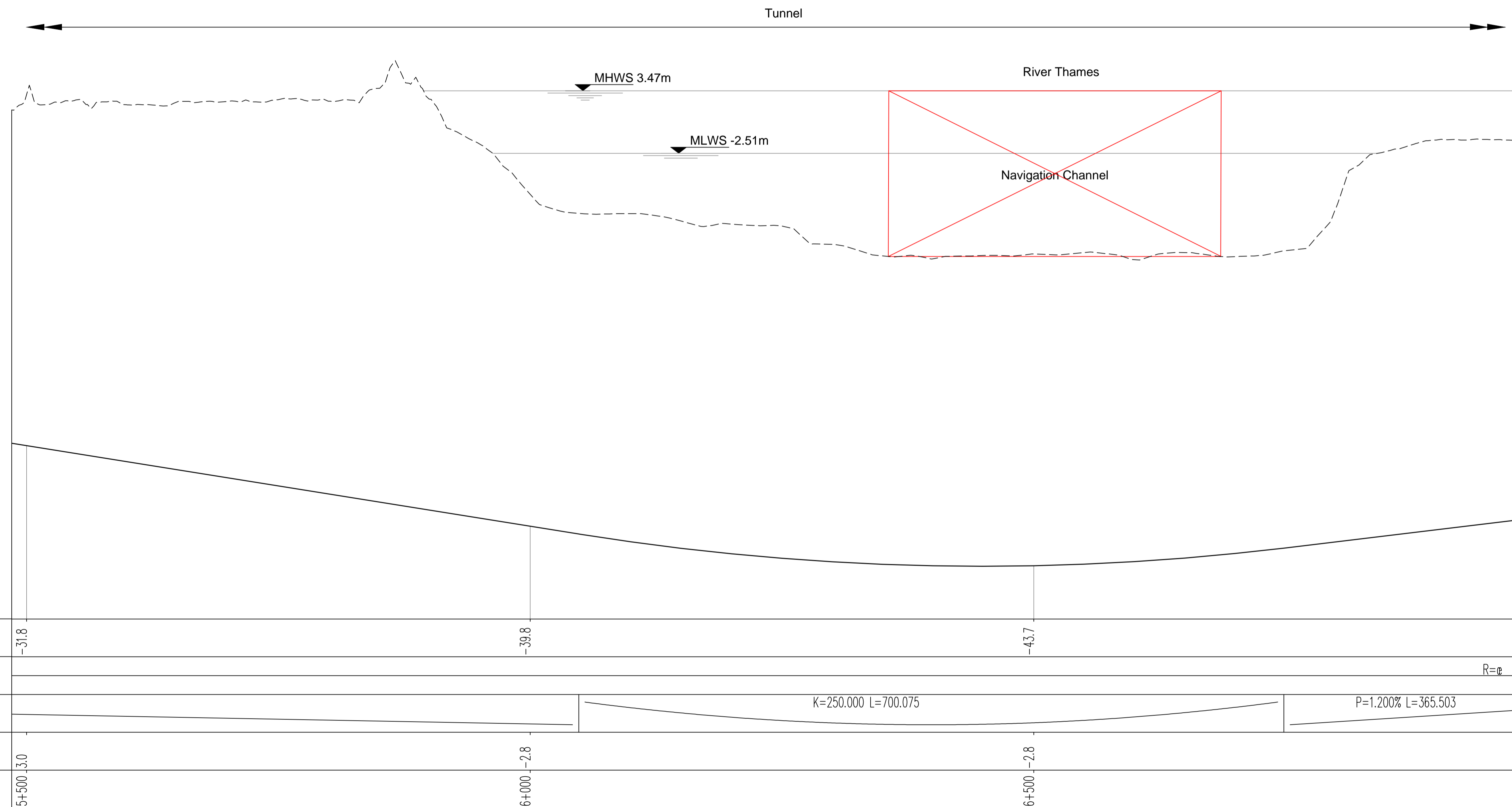
- Structure
- Local road diversion

This map is reproduced from Ordnance Survey material with the permission of Ordnance Survey on behalf of the controller of Her Majesty's Stationery Office © Crown copyright. Unauthorised reproduction infringes Crown copyright and may lead to prosecution or civil proceedings. AL 100030649 (2014)

**LEGEND - PROFILE**

- LTC Vertical Alignment
- Existing ground profile
- Structure location

**PROFILE**  
H:V SCALE 1:2500 - 1:250

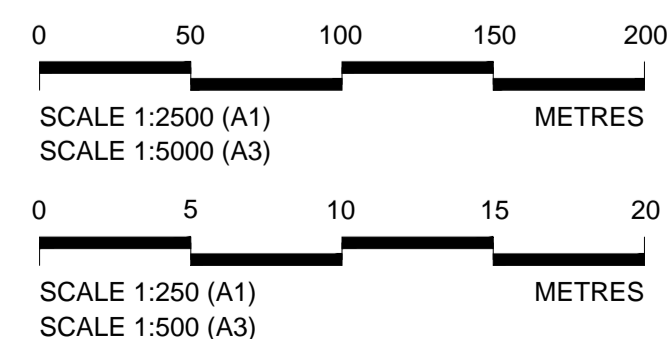


DATUM=-49.00

Proposed Levels	-31.8	-39.8	-43.7	
Horizontal				R=∞
Vertical	K=250.000 L=700.075			P=1.200% L=365.503
Ground Levels	3.0	-2.8	-2.8	
Chainage	5+500	6+000	6+500	

**NOTES**

1. For key plan refer to drawing HML-CD3MLZZZML-DR-RD-0100
2. The design shown on these drawings is illustrative and may be subject to change in later stages of the scheme development.



**ILLUSTRATIVE DESIGN**

Client **highways england**

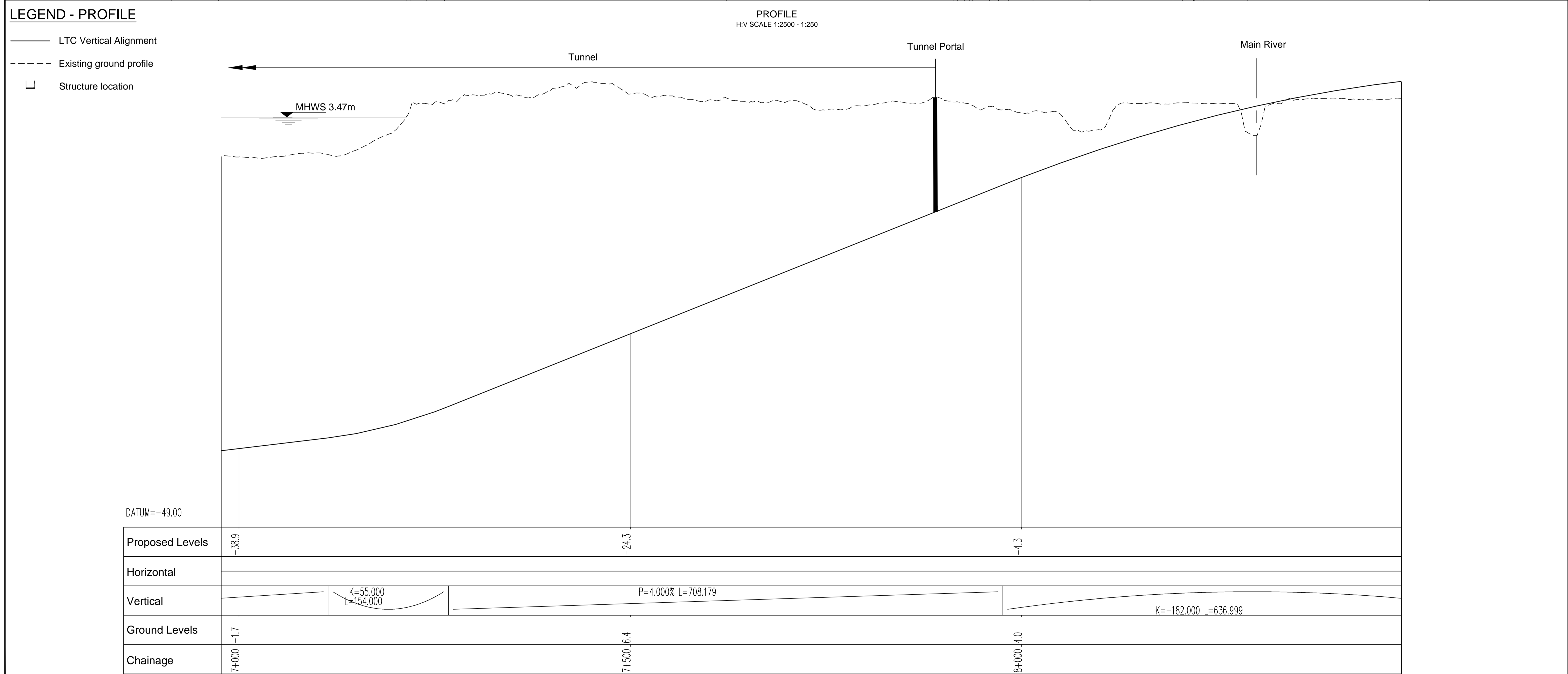
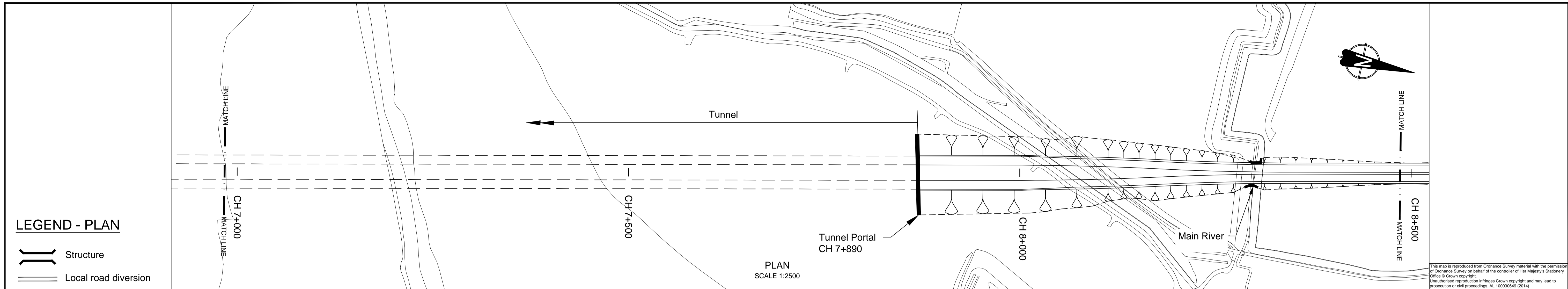
**Halcrow Hyder Joint Venture**  
Burdorop Park  
Swindon, SN4 0QD  
Tel. +44(0)1793 812479

Project **LOWER THAMES CROSSING**

Drawing title **Route 3 Plan & Profile Sheet 6 of 17**

Status	S2	Revision	P02
Scale	As Shown	Date	12-08-16
Drawn By	A Garcia		
Checked By	M Robinson		
Approved By	G Hodge		
Project No.	HA PIN 496945	Originator	HHJ
Drawing number	HML-CD3MLZZZML-DR-RD-0106		
		Original Size	A1

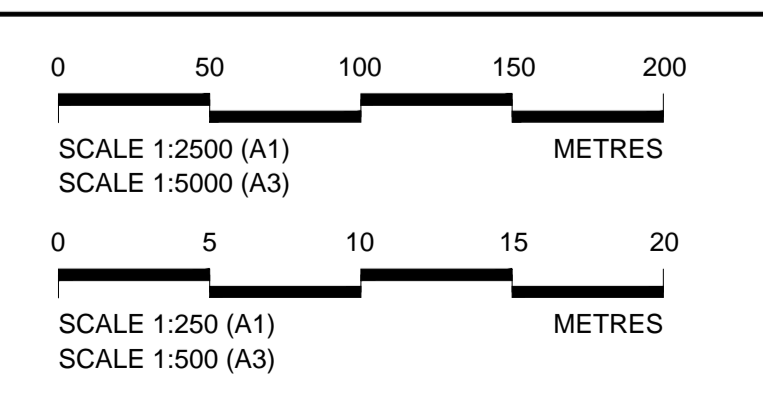
P02	S5	12-08-16	POST CONSULTATION SAR ISSUE	AG	MR	GH
Rev	Status	Rev. Date	Purpose of revision	Drawn	Chk'd	Appr'd



P02	S5	12-08-16	POST CONSULTATION SAR ISSUE	AG	MR	GH
Rev	Status	Rev. Date	Purpose of revision	Drawn	Check'd	Apprv'd

**NOTES**

- For key plan refer to drawing HML-CD3MLZZZML-DR-RD-0100
- The design shown on these drawings is illustrative and may be subject to change in later stages of the scheme development.



**ILLUSTRATIVE DESIGN**

Client

Halcrow Hyder Joint Venture

Burderop Park  
Swindon, SN4 0QD  
Tel. +44(0)1793 812479

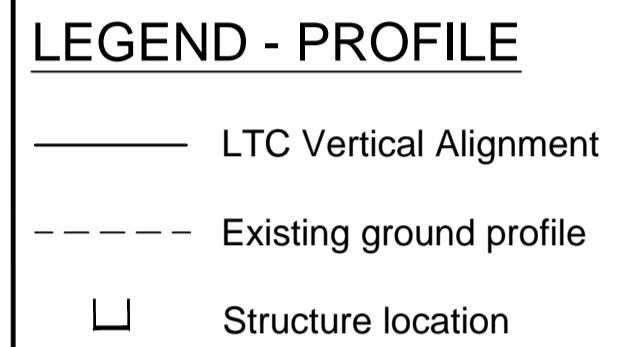
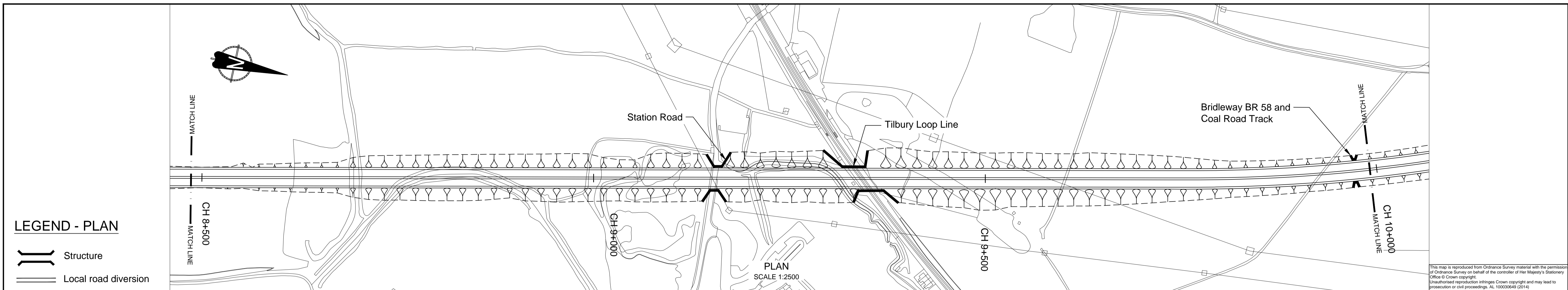
Project

**LOWER THAMES CROSSING**

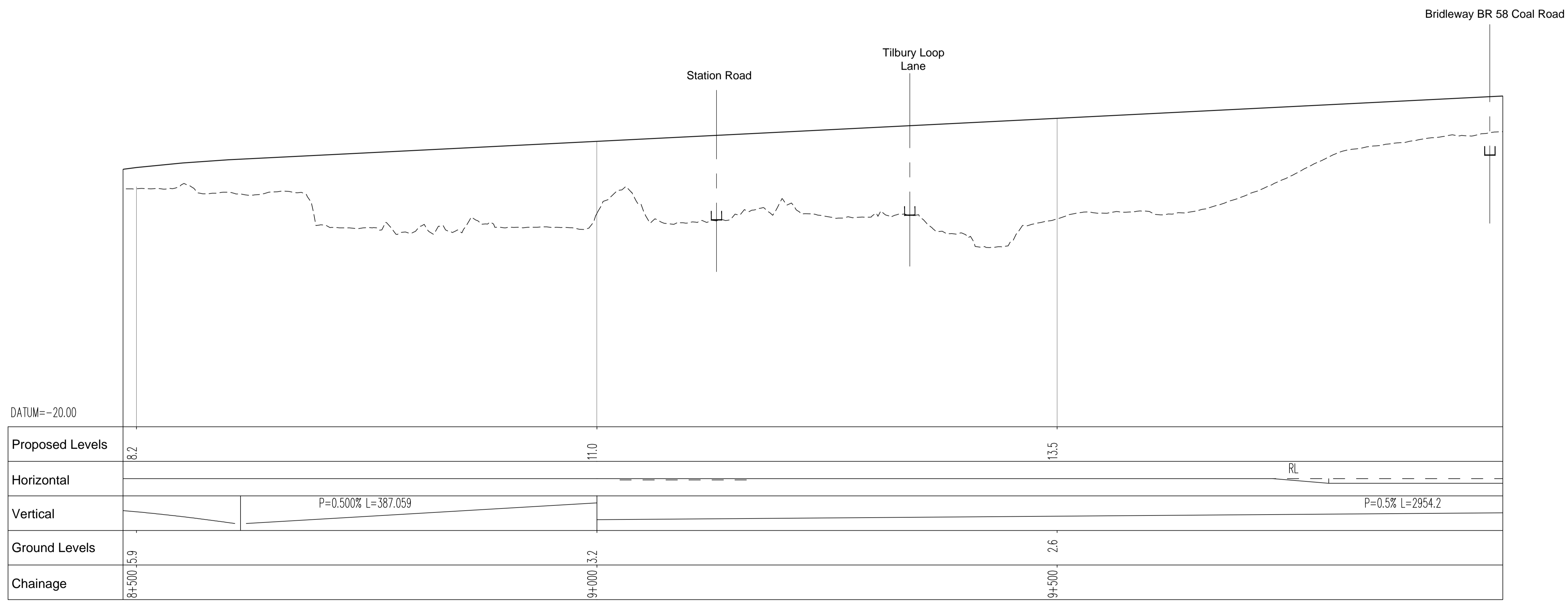
Drawing title

**Route 3  
Plan & Profile  
Sheet 7 of 17**

Status	S2	Revision	P02
Scale	As Shown	Date	12-08-16
Drawn By	A Garcia		
Checked By	M Robinson		
Approved By	G Hodge		
Project No.	HA PIN 496945	Originator	HHJ
Original Size			A1
Drawing number	HML-CD3MLZZZML-DR-RD-0107		



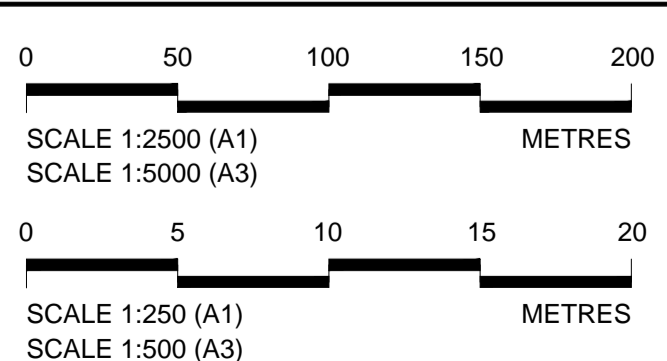
PROFILE  
H:V SCALE 1:2500 - 1:250



P02	S5	12-08-16	POST CONSULTATION SAR ISSUE	AG	MR	GH
Rev	Status	Rev. Date	Purpose of revision	Drawn	Check'd	Appr'd

**NOTES**

- For key plan refer to drawing HML-CD3MLZZZML-DR-RD-0100
- The design shown on these drawings is illustrative and may be subject to change in later stages of the scheme development.



**ILLUSTRATIVE DESIGN**

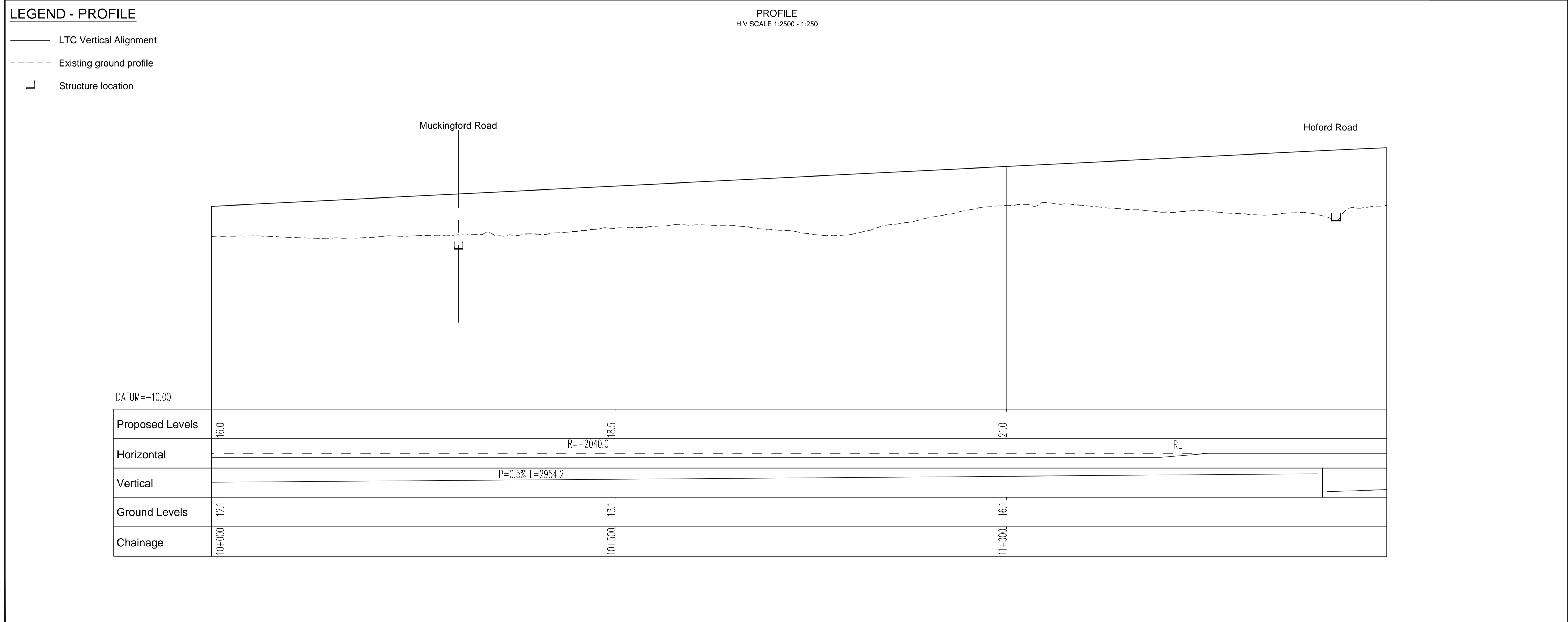
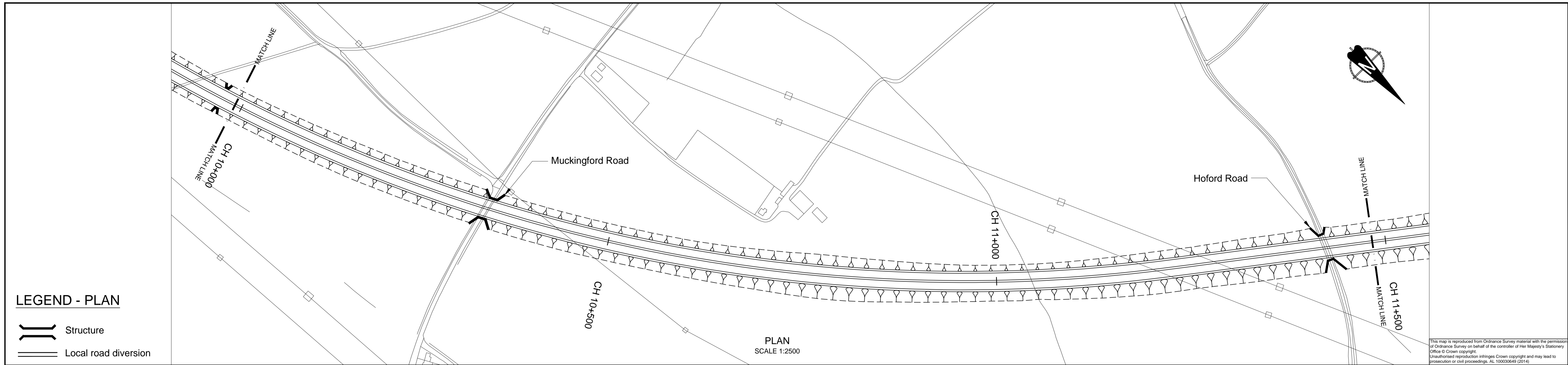
Client

Halcrow Hyder Joint Venture  
Burdorpe Park  
Swindon, SN4 0QD  
Tel. +44(0)1793 812479

Project LOWER THAMES CROSSING

Drawing title Route 3 Plan & Profile Sheet 8 of 17

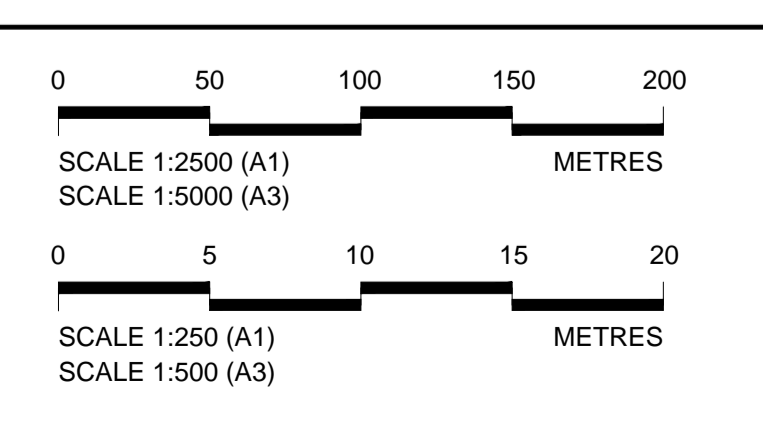
Status	S2	Revision	P02
Scale	As Shown	Date	12-08-16
Drawn By	A Garcia		
Checked By	M Robinson		
Approved By	G Hodge		
Project No.	HA PIN 496945	Originator	HHJ
Drawing number	HML-CD3MLZZZML-DR-RD-0108		
		Original Size	A1



PO2	S5	12-08-16	POST CONSULTATION SAR ISSUE	AG	MR	GH
Rev	Status	Rev. Date	Purpose of revision	Drawn	Check'd	Apprv'd

**NOTES**

- For key plan refer to drawing HML-CD3MLZZZML-DR-RD-0100
- The design shown on these drawings is illustrative and may be subject to change in later stages of the scheme development.



**ILLUSTRATIVE DESIGN**

Client

Halcrow Hyder Joint Venture  
Burdorop Park  
Swindon, SN4 0QD  
Tel. +44(0)1793 812479

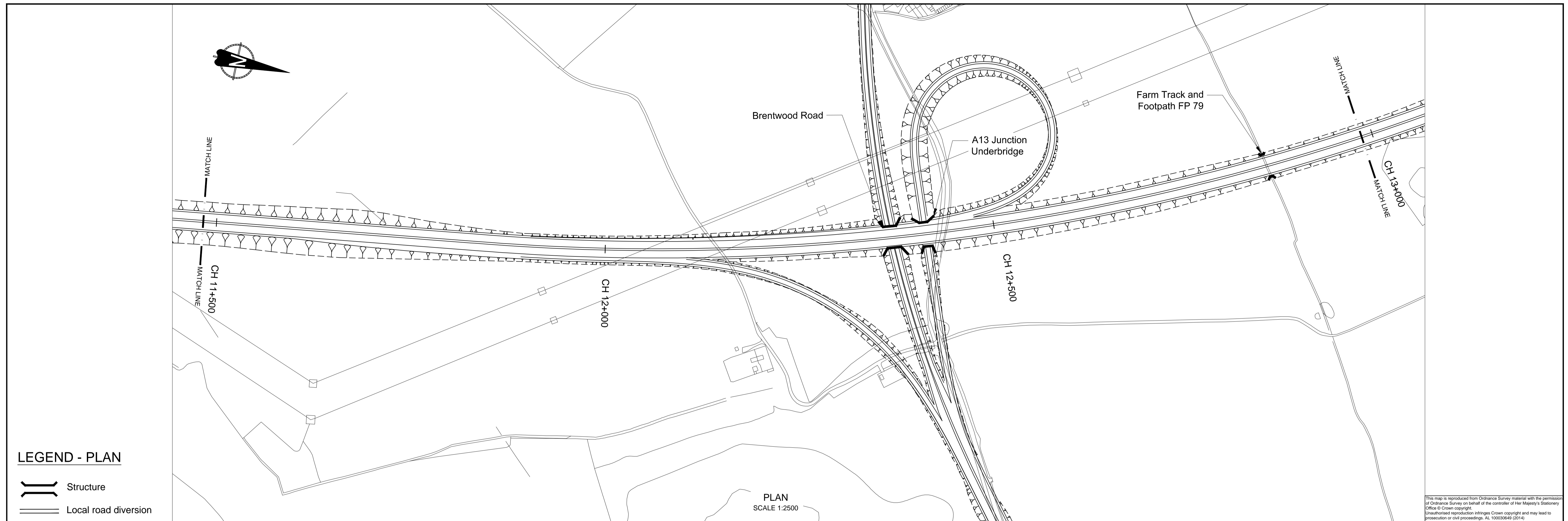
Project

**LOWER THAMES CROSSING**

Drawing title

**Route 3  
Plan & Profile  
Sheet 9 of 17**

Status	S2	Revision	P02
Scale	As Shown	Date	12-08-16
Drawn By	A Garcia		
Checked By	M Robinson		
Approved By	G Hodge		
Project No.	HA PIN 496945	Originator	HHJ
Original Size			A1
Drawing number	HML-CD3MLZZZML-DR-RD-0109		



**LEGEND - PLAN**

- Structure
- Local road diversion

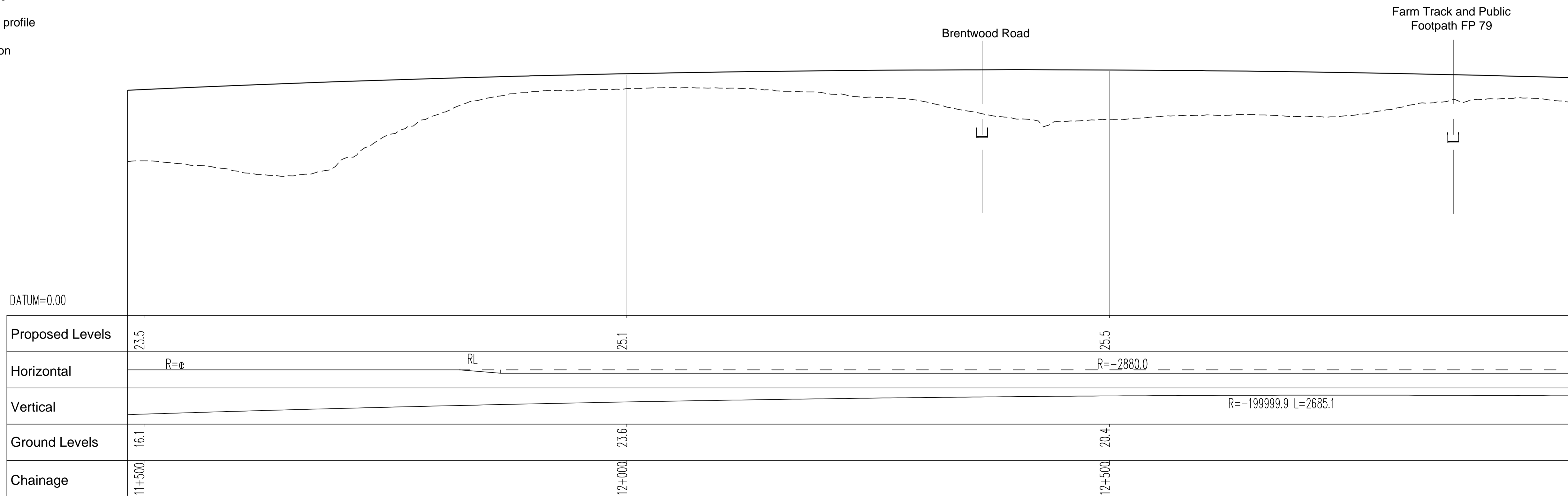
**PLAN**  
SCALE 1:2500

This map is reproduced from Ordnance Survey material with the permission of Ordnance Survey on behalf of the controller of Her Majesty's Stationery Office © Crown copyright. Unauthorised reproduction infringes Crown copyright and may lead to prosecution or civil proceedings. AL 10003649 (2014)

**LEGEND - PROFILE**

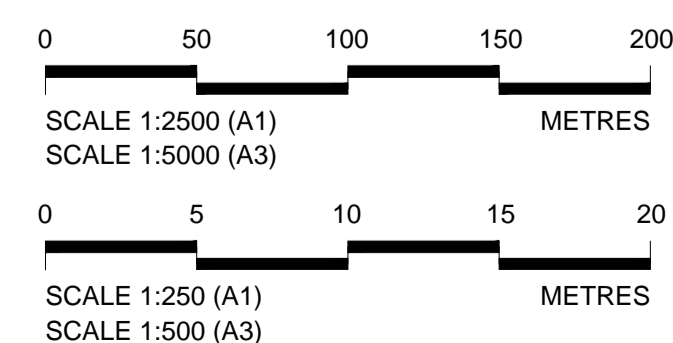
- LTC Vertical Alignment
- Existing ground profile
- Structure location

**PROFILE**  
H:V SCALE 1:2500 - 1:250



**NOTES**

- For key plan refer to drawing HML-CD3MLZZZML-DR-RD-0100
- The design shown is what was issued in the SAR. The exception to this is the bored tunnel alignment which has been changed to a three lane tunnel.



**ILLUSTRATIVE DESIGN**

Client  
**highways england**

Halcrow Hyder Joint Venture  
Burderop Park  
Swindon, SN4 0QD  
Tel. +44(0)1793 812479

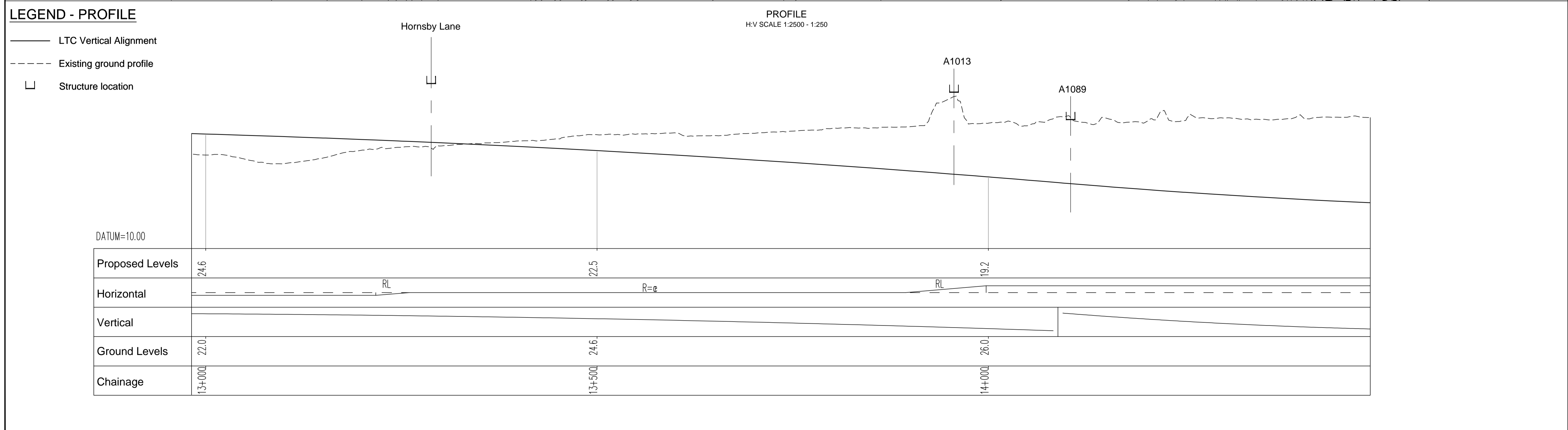
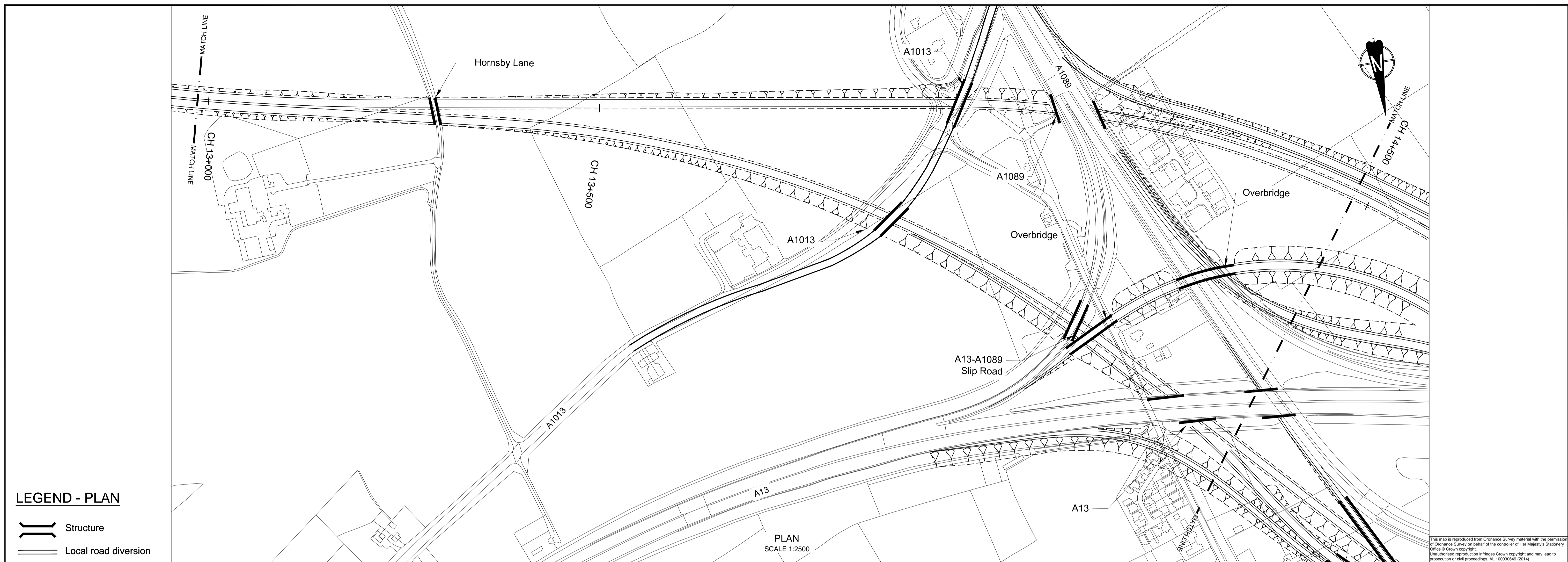
**Halcrow** **Hyder**

Project  
**LOWER THAMES CROSSING**

Drawing title  
**Route 3  
Plan & Profile  
Sheet 10 of 17**

Status	S2	Revision	P02
Scale	As Shown	Date	12-08-16
Drawn By	A Garcia		
Checked By	M Robinson		
Approved By	G Hodge		
Project No.	HA PIN 496945	Originator	HHJ
Drawing number	HML-CD3MLZZZML-DR-RD-0110		
		Original Size	A1

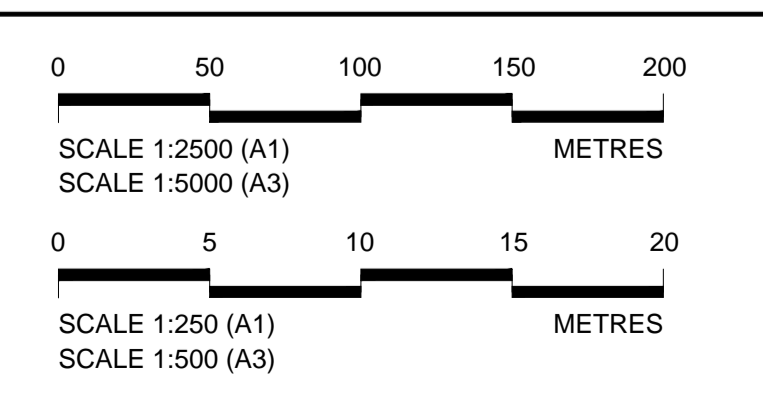
P02	S5	12-08-16	POST CONSULTATION SAR ISSUE	AG	MR	GH
Rev	Status	Rev. Date	Purpose of revision	Drawn	Check'd	Appr'd



P02	S5	12-08-16	POST CONSULTATION SAR ISSUE	AG	MR	GH
Rev	Status	Rev. Date	Purpose of revision	Drawn	Check'd	Appr'd

**NOTES**

- For key plan refer to drawing HML-CD3MLZZZML-DR-RD-0100
- The design shown on these drawings is illustrative and may be subject to change in later stages of the scheme development.



**ILLUSTRATIVE DESIGN**

Client

Halcrow Hyder Joint Venture  
Burdorop Park  
Swindon, SN4 0QD  
Tel. +44(0)1793 812479

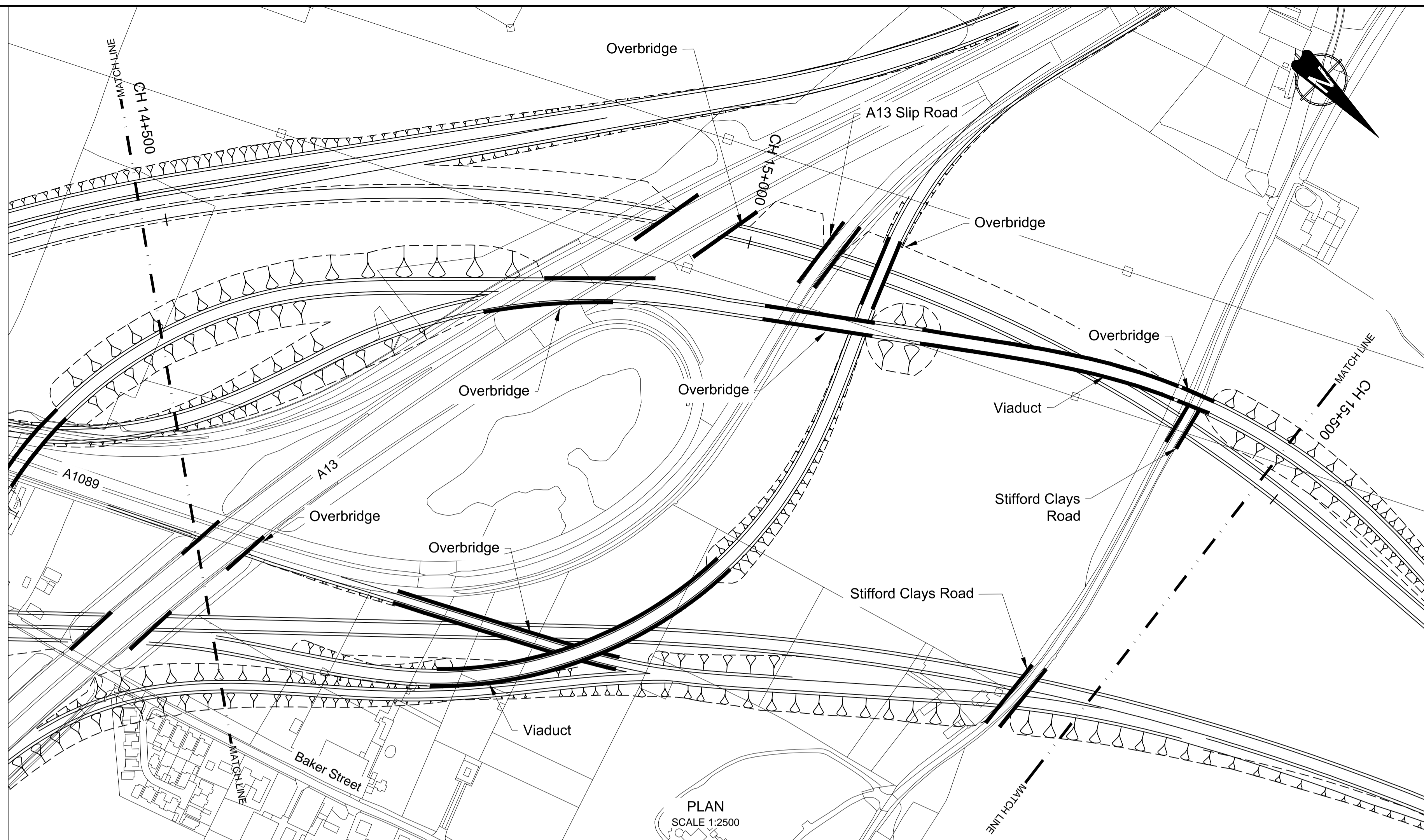
Project

**LOWER THAMES CROSSING**

Drawing title

**Route 3  
Plan & Profile  
Sheet 11 of 17**

Status	S2	Revision	P02
Scale	As Shown	Date	12-08-16
Drawn By	A Garcia		
Checked By	M Robinson		
Approved By	G Hodge		
Project No.	HA PIN 496945	Originator	HHJ
Drawing number	HML-CD3MLZZZML-DR-RD-0111		
		Original Size	A1



This map is reproduced from Ordnance Survey material with the permission of Ordnance Survey on behalf of the controller of Her Majesty's Stationery Office © Crown copyright. Unauthorised reproduction infringes Crown copyright and may lead to prosecution or civil proceedings. AL 10003649 (2014)

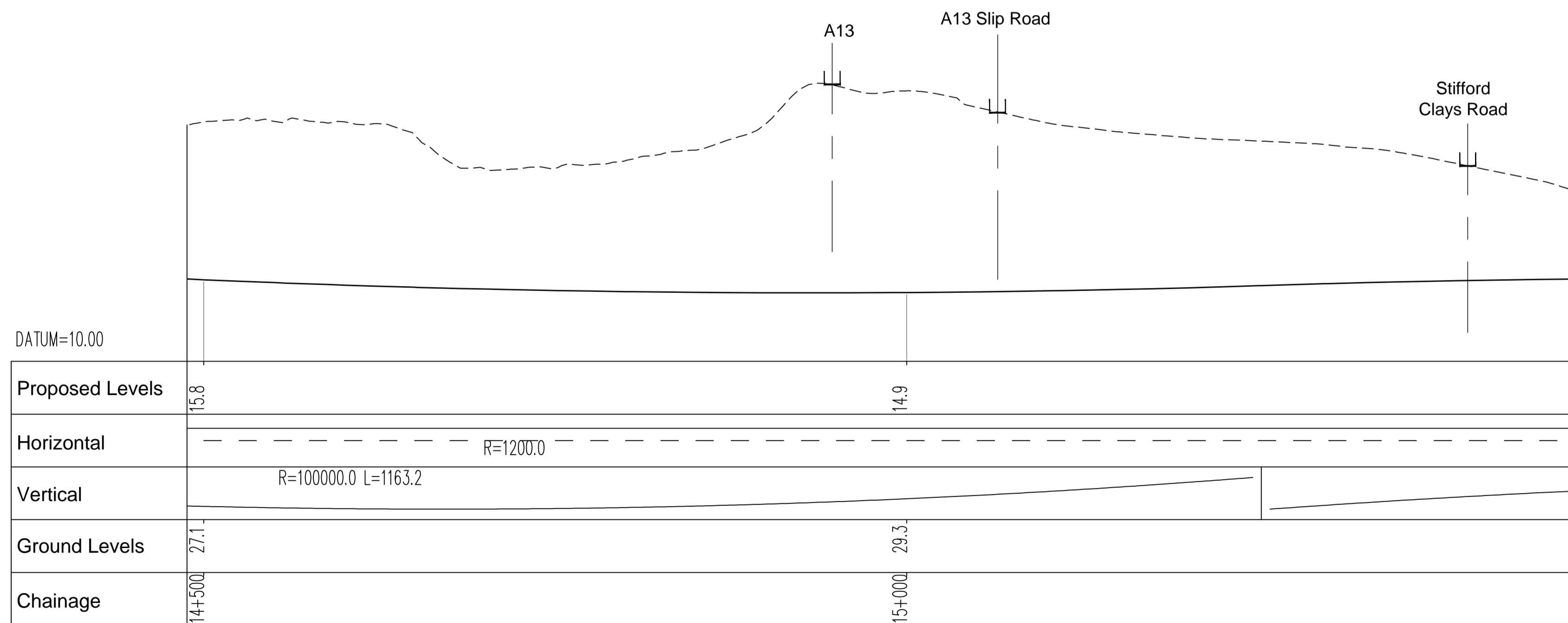
**LEGEND - PLAN**

- Structure
- Local road diversion

**LEGEND - PROFILE**

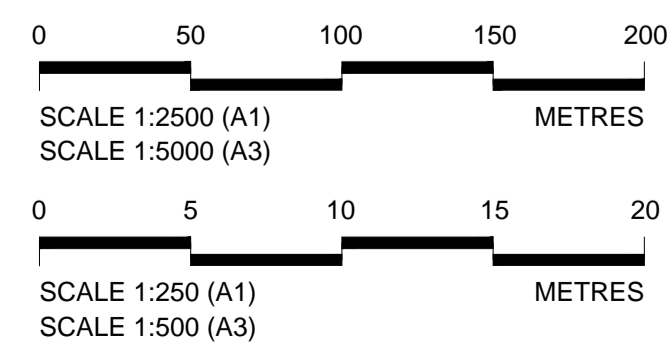
- LTC Vertical Alignment
- Existing ground profile
- Structure location

PROFILE  
H:V SCALE 1:2500 - 1:250



**NOTES**

1. For key plan refer to drawing HML-CD3MLZZZML-DR-RD-0100
2. The design shown on these drawings is illustrative and may be subject to change in later stages of the scheme development.



ILLUSTRATIVE  
DESIGN

Client

Halcrow Hyder Joint Venture  
Burdorop Park  
Swindon, SN4 0QD  
Tel. +44(0)1793 812479

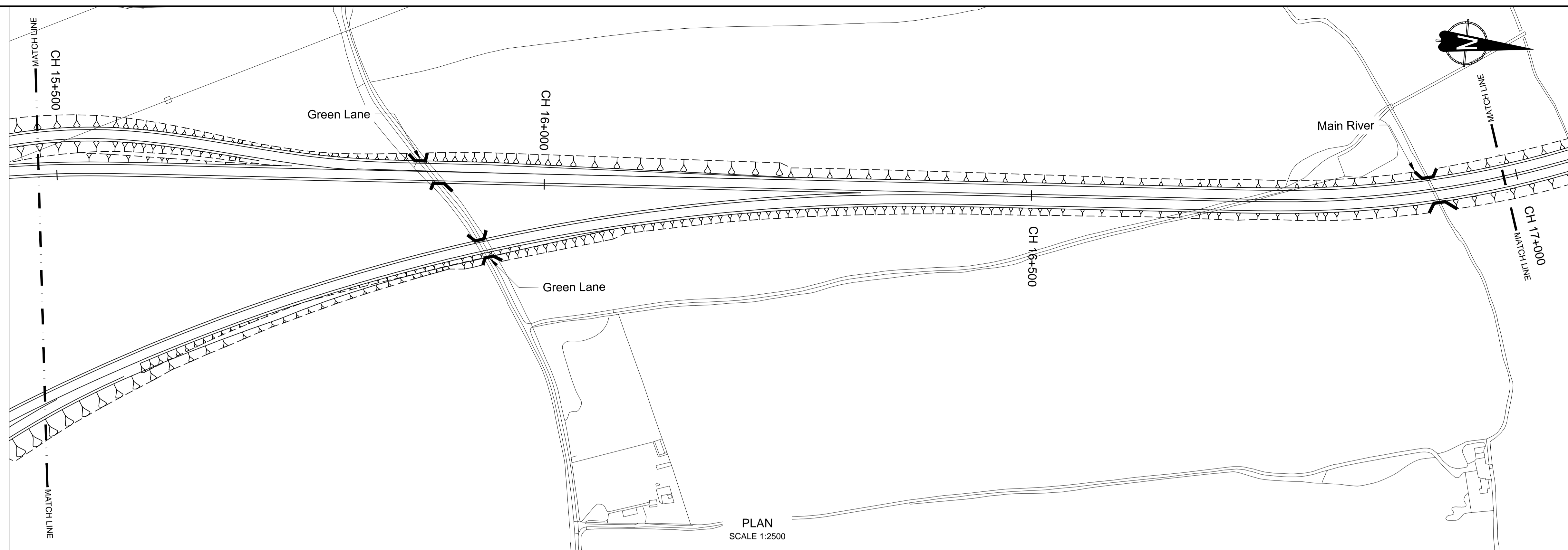
Project LOWER THAMES CROSSING

Drawing title Route 3 Plan & Profile Sheet 12 of 17

Status	S2	Revision	P02
Scale	As Shown	Date	12-08-16
Drawn By	A Garcia		
Checked By	M Robinson		
Approved By	G Hodge		
Project No.	HA PIN 496945	Originator	HHJ
Drawing number	HML-CD3MLZZZML-DR-RD-0112		
		Original Size	A1

Rev	Status	Rev. Date	Purpose of revision	Drawn	Check'd	Appr'd
P02	S5	12-08-16	POST CONSULTATION SAR ISSUE	AG	MR	GH





**LEGEND - PLAN**

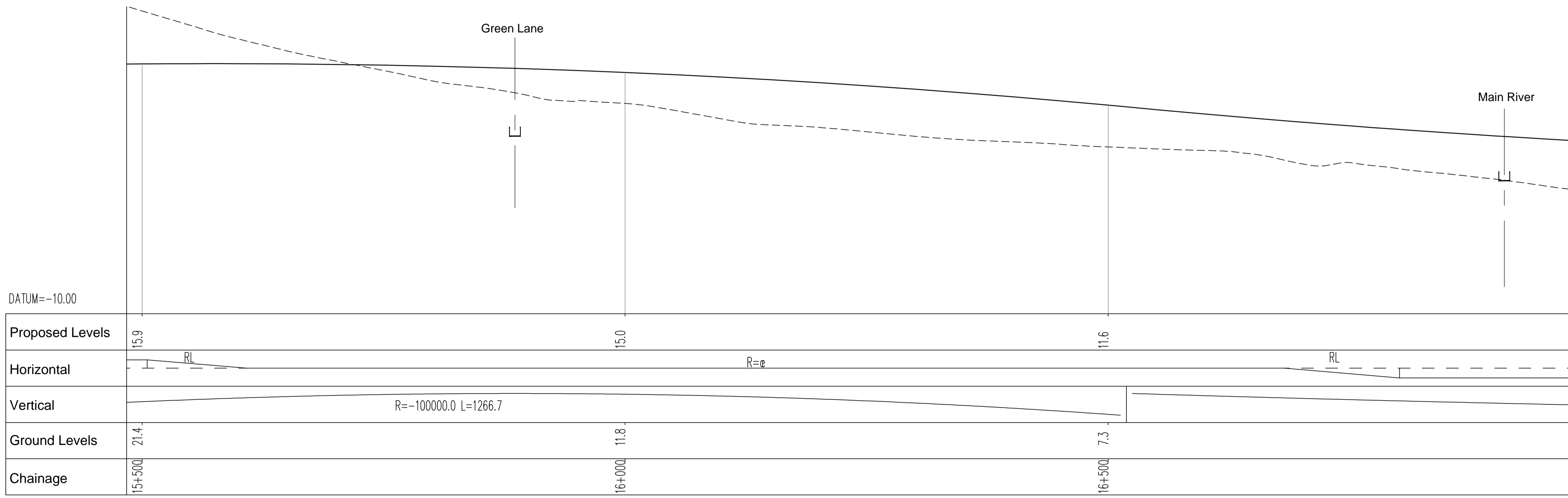
- Structure
- Local road diversion

This map is reproduced from Ordnance Survey material with the permission of Ordnance Survey on behalf of the controller of Her Majesty's Stationery Office © Crown copyright. Unauthorised reproduction infringes Crown copyright and may lead to prosecution or civil proceedings. AL 10000649 (2014)

**LEGEND - PROFILE**

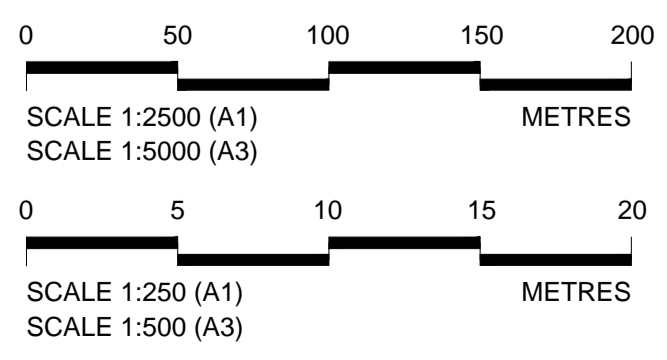
- LTC Vertical Alignment
- Existing ground profile
- Structure location

PROFILE  
H:V SCALE 1:2500 - 1:250



**NOTES**

1. For key plan refer to drawing HML-CD3MLZZZML-DR-RD-0100
2. The design shown on these drawings is illustrative and may be subject to change in later stages of the scheme development.



ILLUSTRATIVE DESIGN

Client

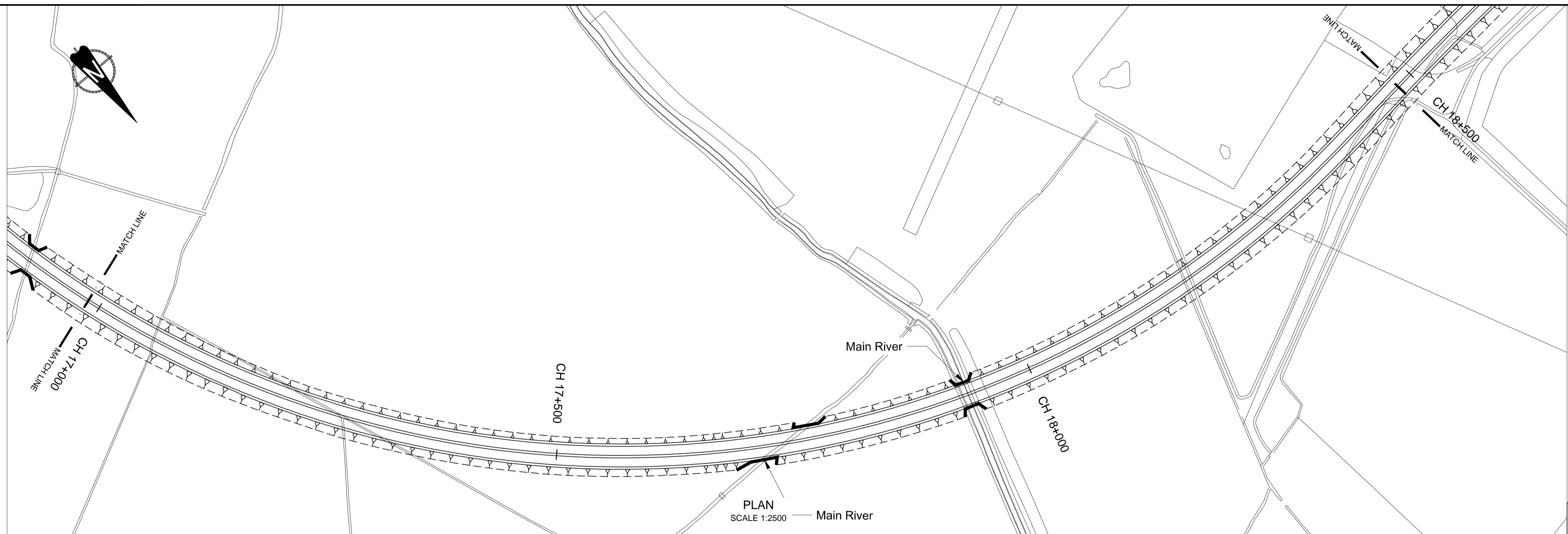
**Halcrow Hyder Joint Venture**  
Burdorop Park  
Swindon, SN4 0QD  
Tel. +44(0)1793 812479

Project LOWER THAMES CROSSING

Drawing title **Route 3 Plan & Profile Sheet 13 of 17**

Status	S2	Revision	P02
Scale	As Shown	Date	12-08-16
Drawn By	A Garcia		
Checked By	M Robinson		
Approved By	G Hodge		
Project No.	HA PIN 496945	Originator	HHJ
Drawing number	HML-CD3MLZZZML-DR-RD-0113		
		Original Size	A1

P02	S5	12-08-16	POST CONSULTATION SAR ISSUE	AG	MR	GH
Rev	Status	Rev. Date	Purpose of revision	Drawn	Chk'd	Appr'd



**LEGEND - PLAN**

- Structure
- Local road diversion

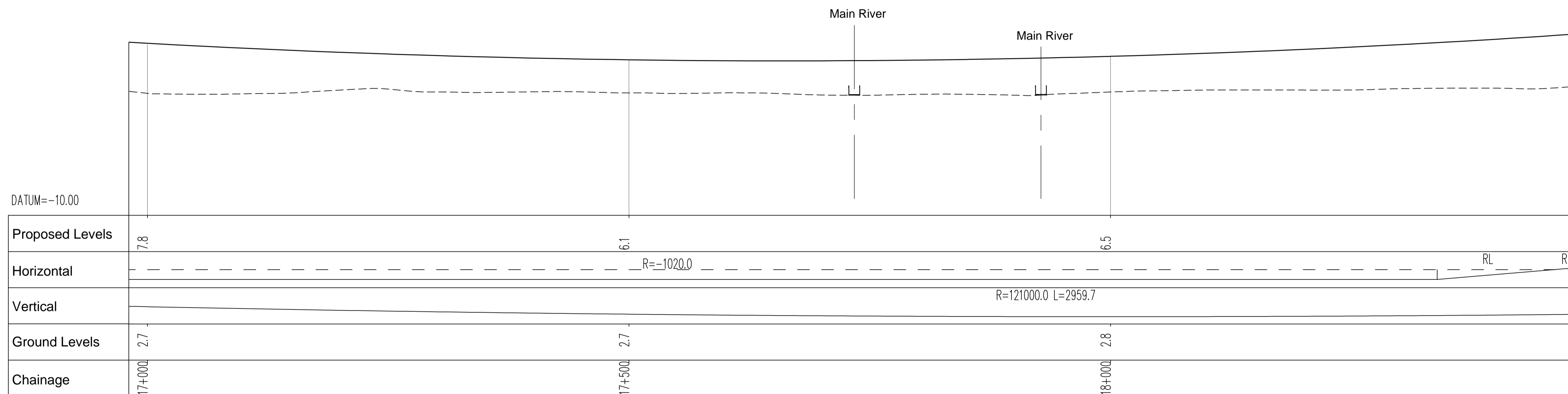
PLAN  
SCALE 1:2500

This map is reproduced from Ordnance Survey material with the permission of Ordnance Survey on behalf of the controller of Her Majesty's Stationery Office. © Crown copyright. Unauthorised reproduction infringes Crown copyright and may lead to prosecution or civil proceedings. AL 100030643 (2014)

**LEGEND - PROFILE**

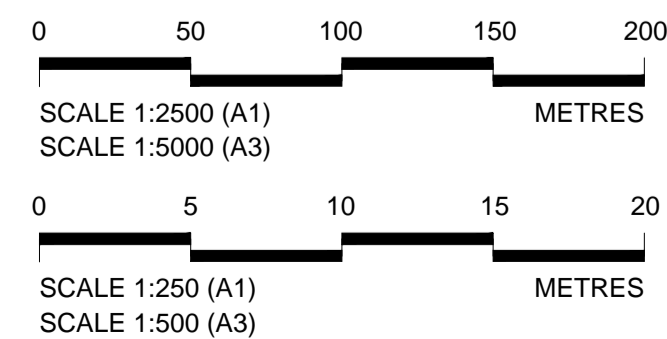
- LTC Vertical Alignment
- Existing ground profile
- Structure location

PROFILE  
H:V SCALE 1:2500 - 1:250



**NOTES**

1. For key plan refer to drawing HML-CD3MLZZZML-DR-RD-0100
2. The design shown on these drawings is illustrative and may be subject to change in later stages of the scheme development.



ILLUSTRATIVE  
DESIGN

Client

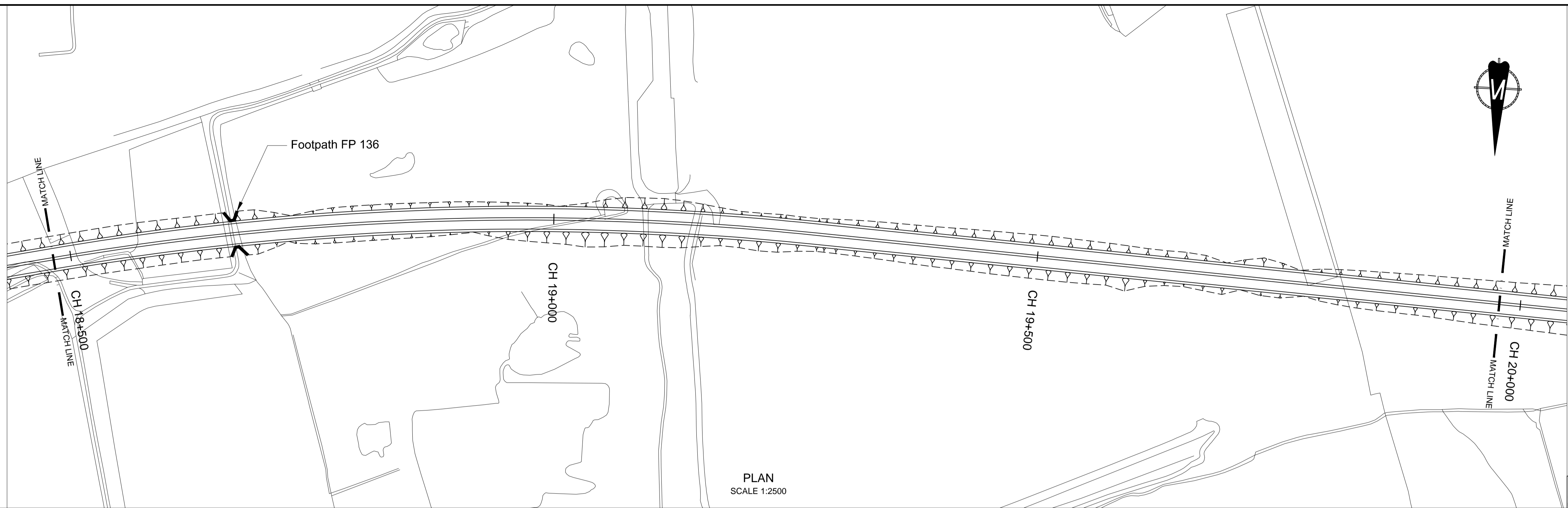
**Halcrow Hyder Joint Venture**  
Burdorop Park  
Swindon, SN4 0QD  
Tel. +44(0)1793 812479

Project **LOWER THAMES CROSSING**

Drawing title **Route 3 Plan & Profile Sheet 14 of 17**

Status	S2	Revision	P02
Scale	As Shown	Date	12-08-16
Drawn By	A Garcia		
Checked By	M Robinson		
Approved By	G Hodge		
Project No.	HA PIN 496945	Originator	HHJ
Drawing number	HML-CD3MLZZZML-DR-RD-0114		
		Original Size	A1

Rev	Status	Rev. Date	Purpose of revision	Drawn	Check'd	Appr'd
P02	S5	12-08-16	POST CONSULTATION SAR ISSUE	AG	MR	GH



**LEGEND - PLAN**

- Structure
- Local road diversion

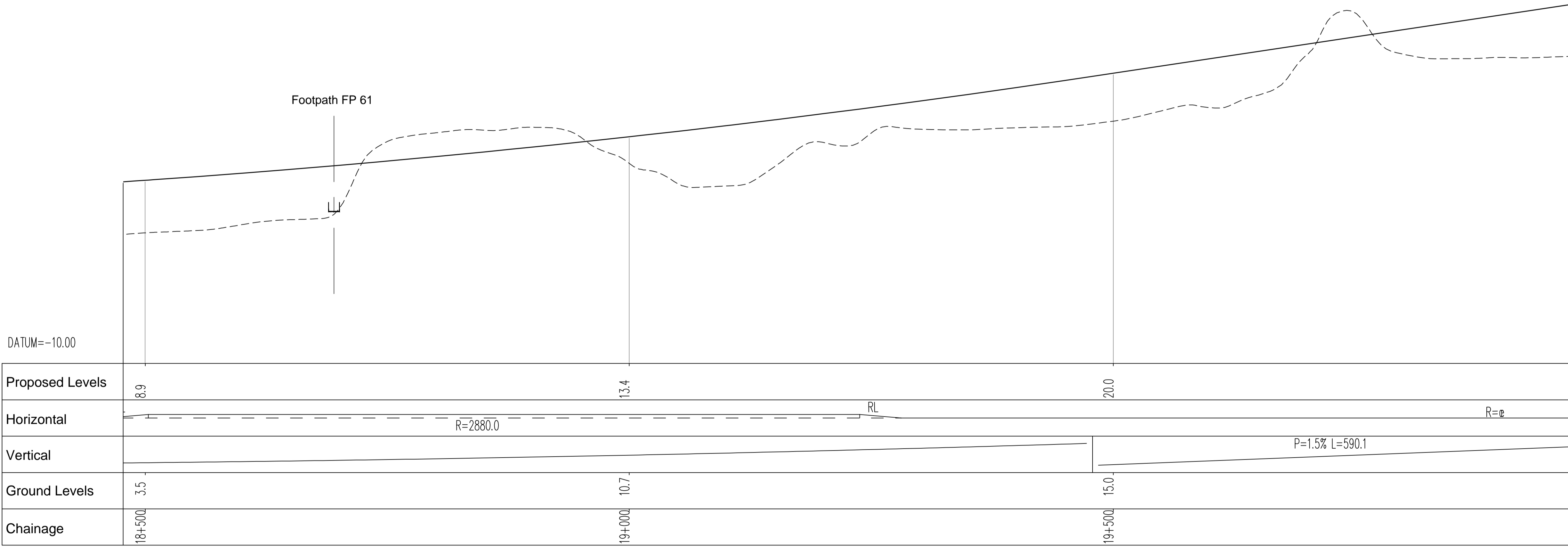
PLAN  
SCALE 1:2500

This map is reproduced from Ordnance Survey material with the permission of Ordnance Survey on behalf of the controller of Her Majesty's Stationery Office © Crown copyright. Unauthorised reproduction infringes Crown copyright and may lead to prosecution or civil proceedings. AL 100030649 (2014)

**LEGEND - PROFILE**

- LTC Vertical Alignment
- Existing ground profile
- Structure location

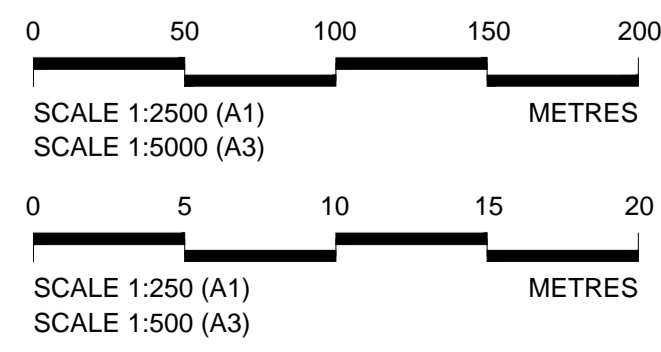
PROFILE  
H:V SCALE 1:2500 - 1:250



Proposed Levels	8.9	13.4	20.0
Horizontal	R=2880.0		R=∞
Vertical	P=1.5% L=590.1		
Ground Levels	3.5	10.7	15.0
Chainage	18+500	19+000	19+500

**NOTES**

1. For key plan refer to drawing HML-CD3MLZZZML-DR-RD-0100
2. The design shown on these drawings is illustrative and may be subject to change in later stages of the scheme development.



ILLUSTRATIVE  
DESIGN

Rev	Status	Rev. Date	Purpose of revision	Drawn	Check'd	Appr'd
P02	S5	12-08-16	POST CONSULTATION SAR ISSUE	AG	MR	GH

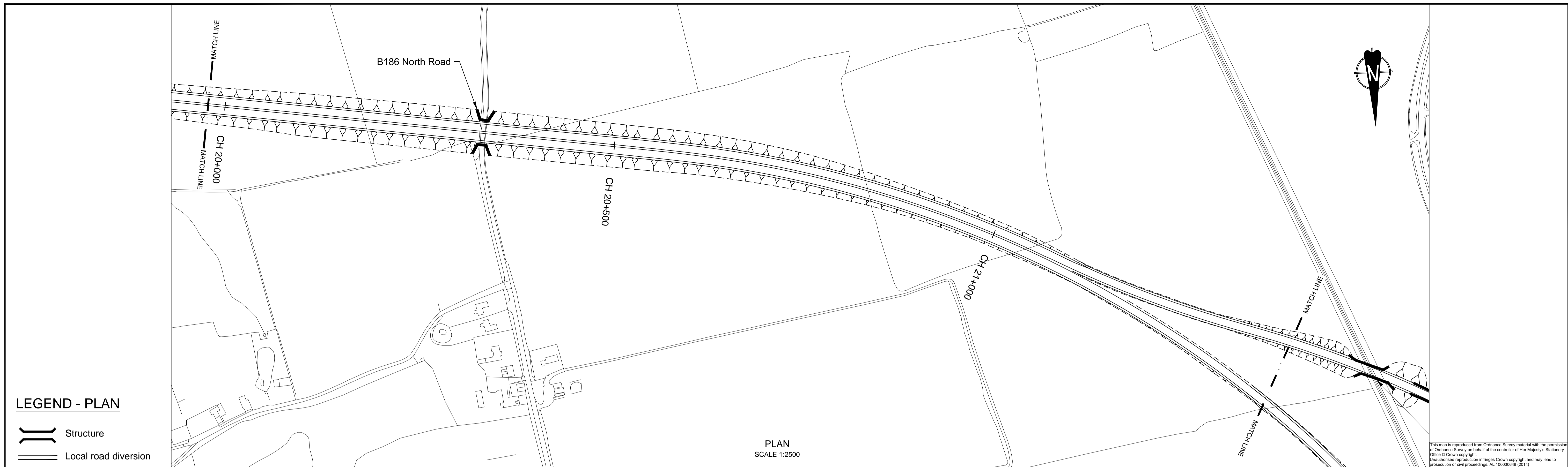
Client

**Halcrow Hyder Joint Venture**  
Burderop Park  
Swindon, SN4 0QD  
Tel. +44(0)1793 812479

Project **LOWER THAMES CROSSING**

Drawing title **Route 3 Plan & Profile Sheet 15 of 17**

Status	S2	Revision	P02
Scale	As Shown	Date	12-08-16
Drawn By	A Garcia		
Checked By	M Robinson		
Approved By	G Hodge		
Project No.	HA PIN 496945	Originator	HHJ
Original Size			A1
Drawing number	HML-CD3MLZZZML-DR-RD-0115		



**LEGEND - PLAN**

- Structure
- Local road diversion

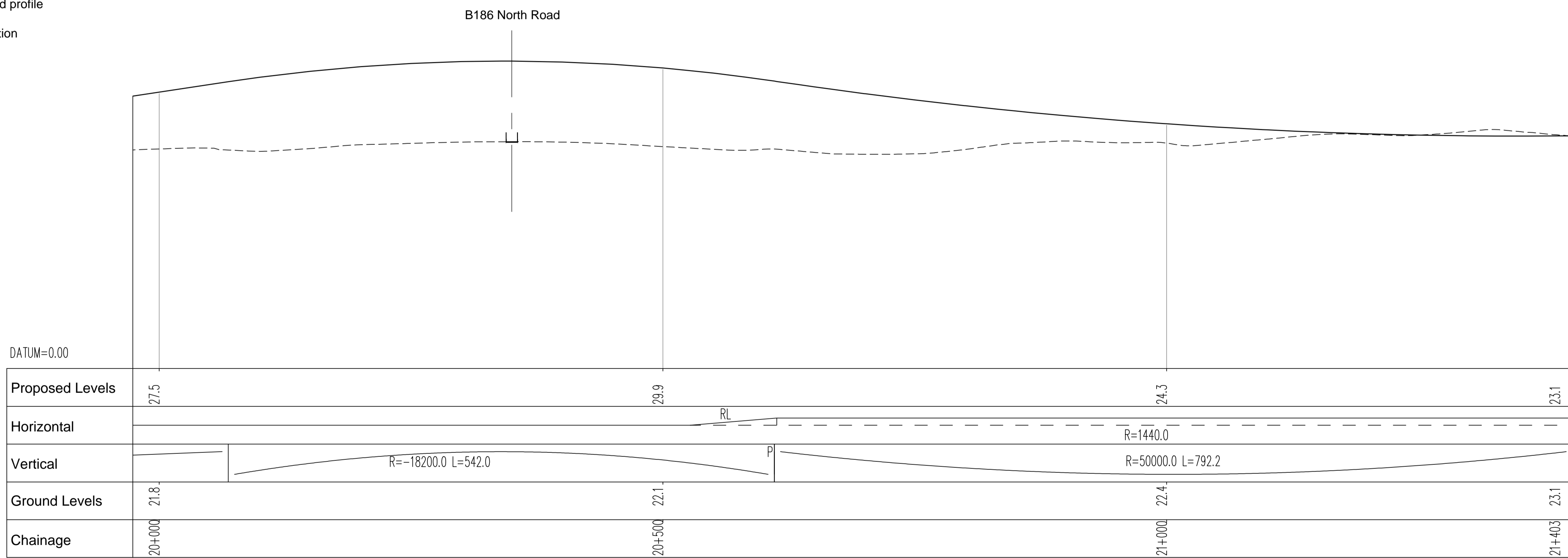
PLAN  
SCALE 1:2500

This map is reproduced from Ordnance Survey material with the permission of Ordnance Survey on behalf of the controller of Her Majesty's Stationery Office. © Crown copyright. Unauthorised reproduction infringes Crown copyright and may lead to prosecution or civil proceedings. AL 100030649 (2014)

**LEGEND - PROFILE**

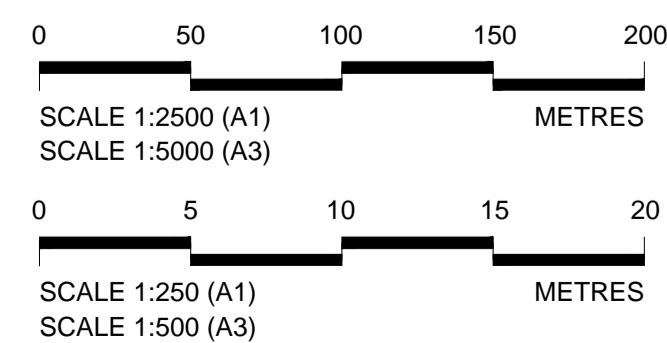
- LTC Vertical Alignment
- Existing ground profile
- Structure location

PROFILE  
H:V SCALE 1:2500 - 1:250



**NOTES**

1. For key plan refer to drawing HML-CD3MLZZZML-DR-RD-0100
2. The design shown on these drawings is illustrative and may be subject to change in later stages of the scheme development.



ILLUSTRATIVE  
DESIGN

Rev	Status	Rev. Date	Purpose of revision	Drawn	Check'd	Appr'd
-----	--------	-----------	---------------------	-------	---------	--------

P02	S5	12-08-16	POST CONSULTATION SAR ISSUE	AG	MR	GH
-----	----	----------	-----------------------------	----	----	----

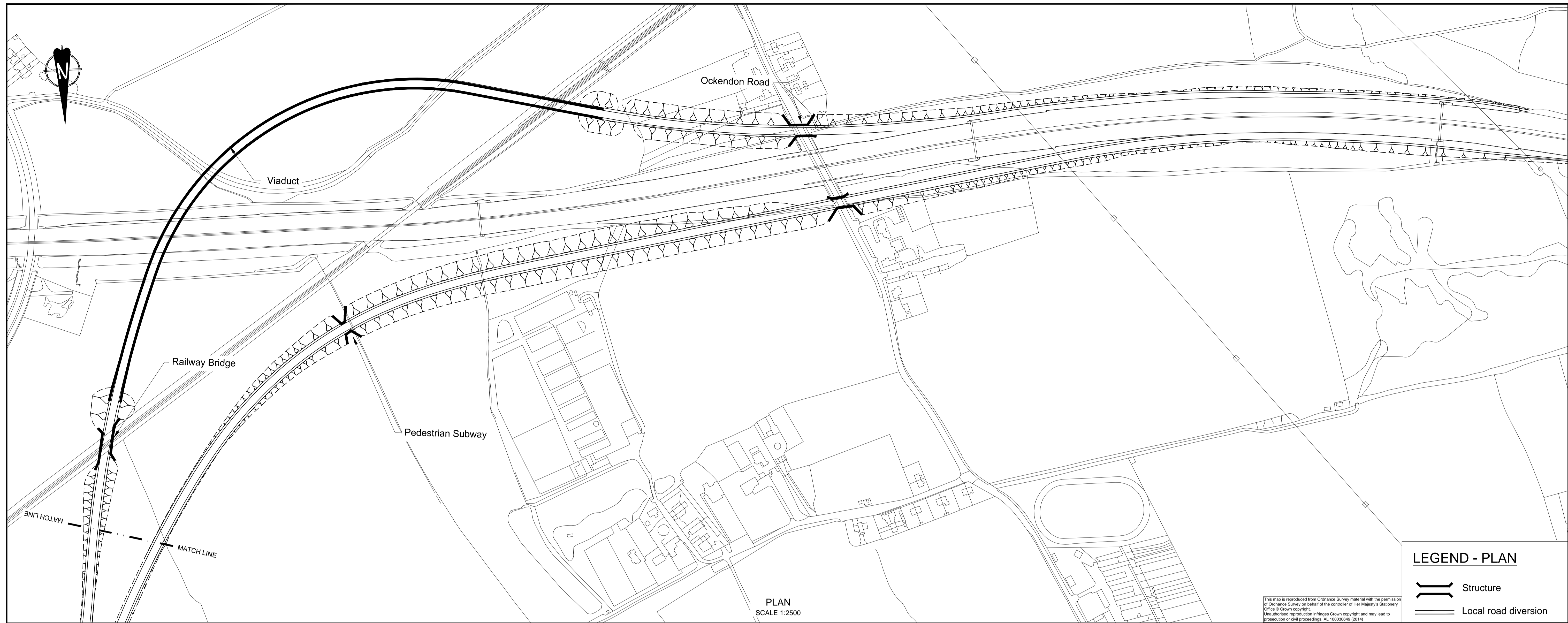
Client

**Halcrow Hyder Joint Venture**  
Burdorop Park  
Swindon, SN4 0QD  
Tel. +44(0)1793 812479

Project **LOWER THAMES CROSSING**

Drawing title **Route 3 Plan & Profile Sheet 16 of 17**

Status	S2	Revision	P02
Scale	As Shown	Date	12-08-16
Drawn By	A Garcia		
Checked By	M Robinson		
Approved By	G Hodge		
Project No.	HA PIN 496945	Originator	HHJ
Drawing number	HML-CD3MLZZZML-DR-RD-0116		
		Original Size	A1



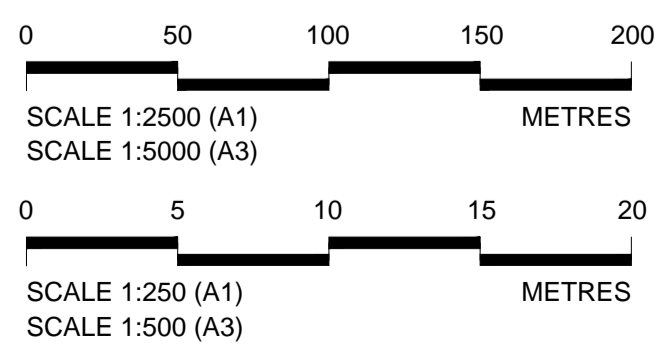
**LEGEND - PLAN**

- Structure
- Local road diversion

This map is reproduced from Ordnance Survey material with the permission of Ordnance Survey on behalf of the controller of Her Majesty's Stationery Office © Crown copyright. Unauthorised reproduction infringes Crown copyright and may lead to prosecution or civil proceedings. See 100029688 (2014)

**NOTES**

1. For key plan refer to drawing HML-CD3MLZZZML-DR-RD-0100
2. The design shown on these drawings is illustrative and may be subject to change in later stages of the scheme development.



ILLUSTRATIVE DESIGN

Rev	Status	Rev. Date	Purpose of revision	Drawn	Check'd	Appr'd
P02	S5	12-08-16	POST CONSULTATION SAR ISSUE	AG	MR	GH

Client			
Project		LOWER THAMES CROSSING	
Drawing title		Route 3 Plan & Profile Sheet 17 of 17	
		Status: S2 Scale: As Shown Drawn By: A Garcia Checked By: M Robinson Approved By: G Hodge Project No.: HA PIN 496945   Originator: HHJ   Original Size: A1	
Drawing number: HML-CD3MLZZZML-DR-RD-0117		Date: 12-08-16	

If you need help accessing this or any other Highways England information, please call 0300 123 5000 and we will help you.

© Crown copyright 2017.

You may re-use this information (not including logos) free of charge in any format or medium, under the terms of the Open Government Licence. To view this licence: visit [www.nationalarchives.gov.uk/doc/open-government-licence/](http://www.nationalarchives.gov.uk/doc/open-government-licence/) write to the Information Policy Team, The National Archives, Kew, London TW9 4DU, or email [psi@nationalarchives.gsi.gov.uk](mailto:psi@nationalarchives.gsi.gov.uk).

This document is also available on our website at [www.gov.uk/highways](http://www.gov.uk/highways)

If you have any enquiries about this publication email [info@highwaysengland.co.uk](mailto:info@highwaysengland.co.uk) or call 0300 123 5000\*. Please quote the Highways England publications code PR167/15

Highways England creative job number S160683

Report No HA540039-HHJ-ZZZ-REP-ZZZ-012