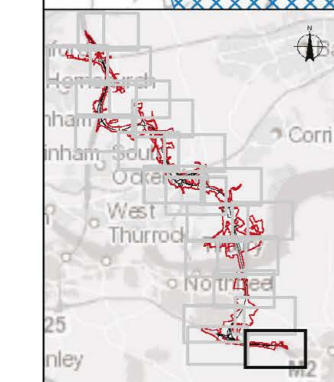
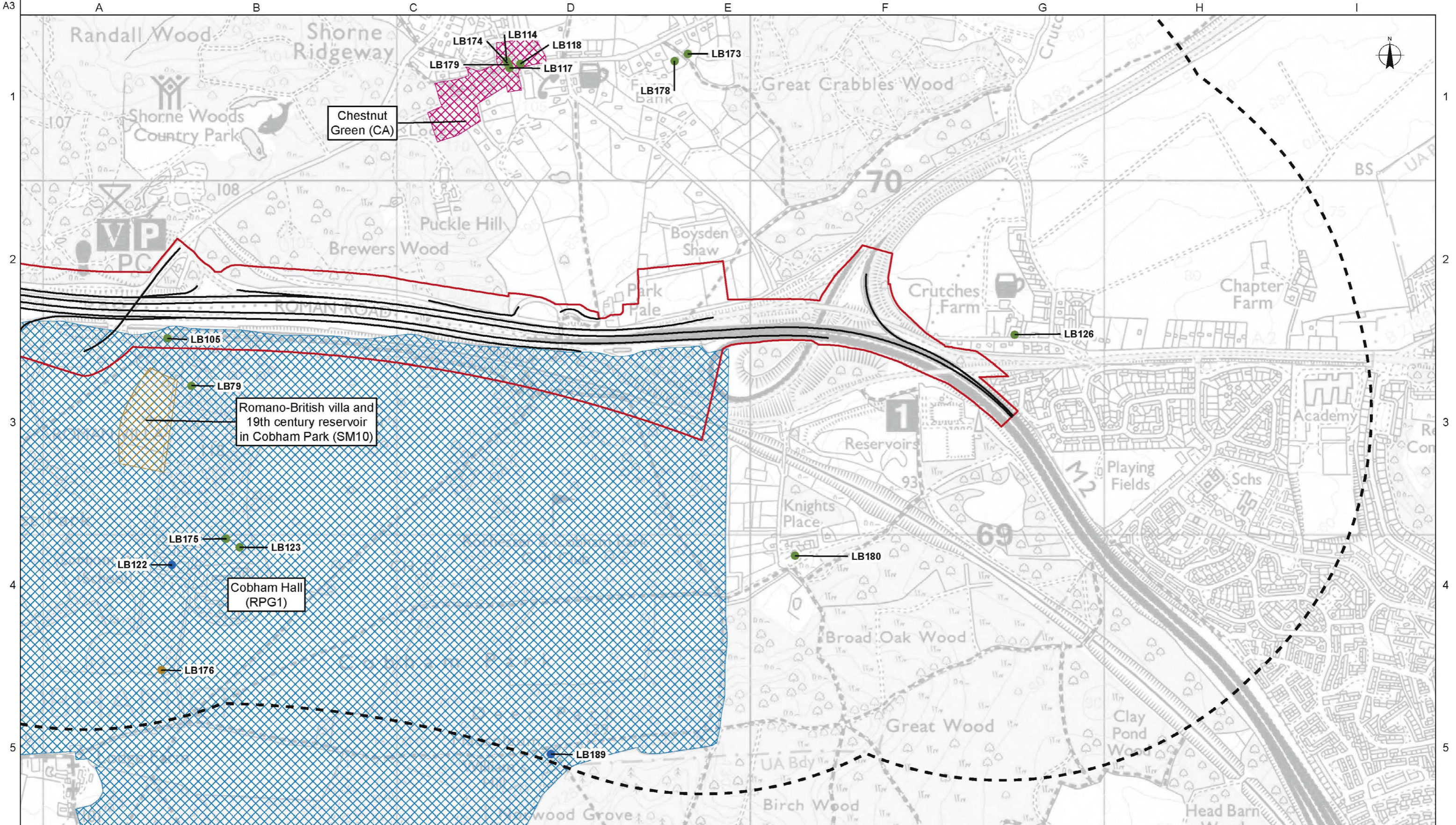


Lower Thames Crossing  
**Preliminary Environmental  
Information Report**  
Figures

## List of figures

Figure	Chapter	Title
7.1	Cultural Heritage	Designated Heritage Assets
7.2	Cultural Heritage	Non-Designated Heritage Assets
7.3	Cultural Heritage	National Mapping Programme





**Legend:**

- LTC Route Alignment
- Development Boundary
- 1km Study Area
- Listed Building**
  - Grade I
  - Grade II\*
  - Grade II
- Conservation Area (CA)
- Registered Park and Garden (RPG)
- Scheduled Monument (SM)

Rev	Drawn By	Drawn Date	Checked By	Checked Date	Approved By	Approved Date	Revision Purpose
P01	EP	16/07/2018	JG	17/08/2018	CSS	17/08/2018	For Information

Main Map frame (Metres)

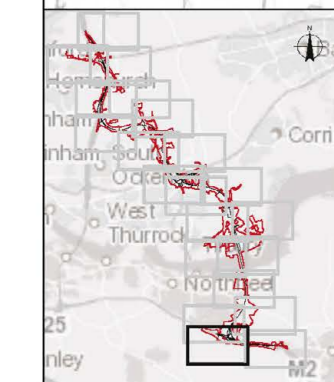
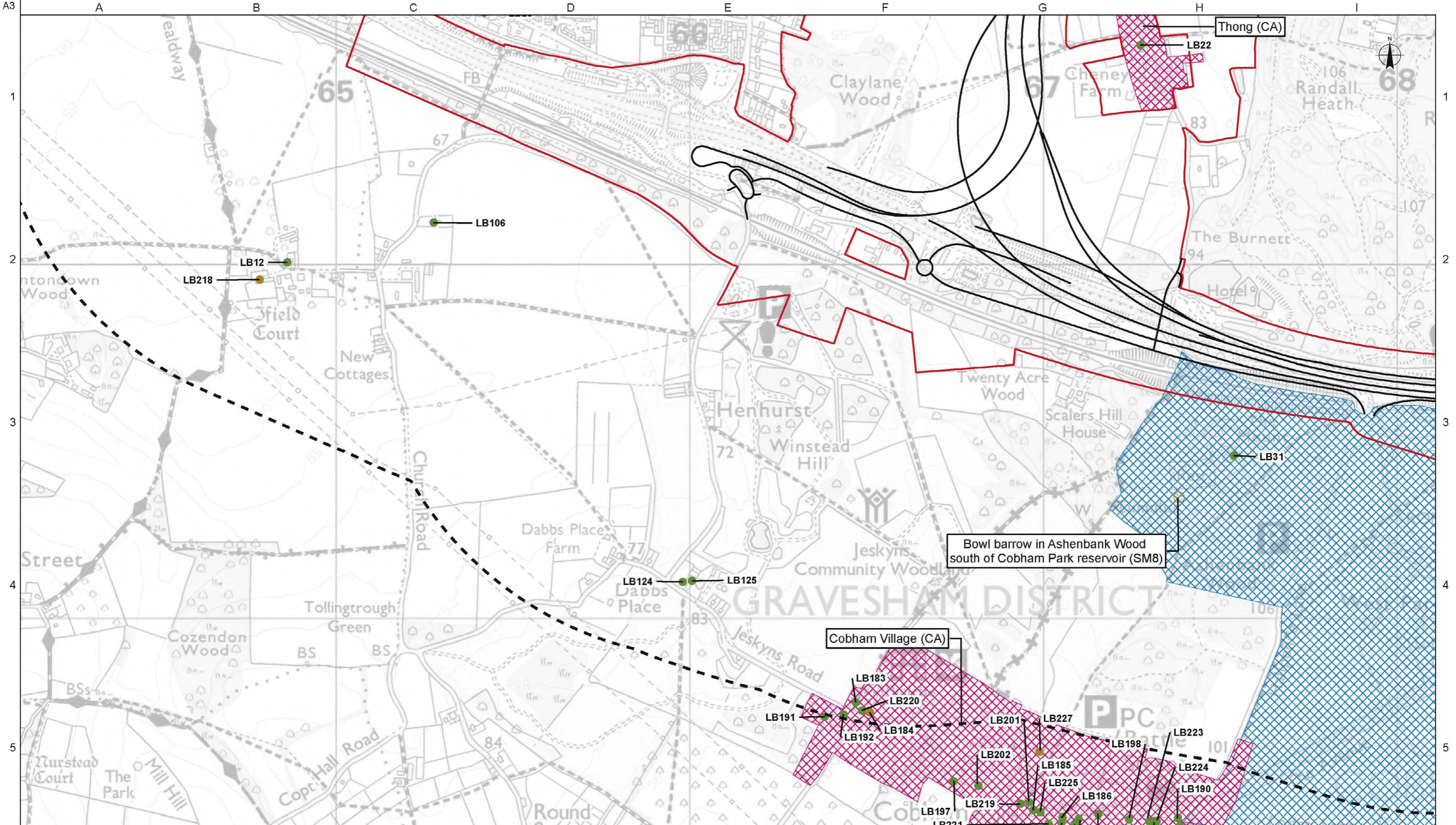
0 125 250 500

Locator Map frame (Kilometres)

0 10 20 40

	Scale at A3	
	Main Map frame	<b>1:10,000</b>
	Locator Map frame:	<b>1:500,000</b>
Project Title	<b>LOWER THAMES CROSSING STATUTORY CONSULTATION</b>	
Drawing Title	<b>Figure 7.1 - Designated Heritage Assets Sheet 1 of 22</b>	
Suitability	Status	Revision
For Information	<b>S2</b>	<b>P01</b>
Drawing Number HE540039-CJV-EHR-SZP_EGNE00000000-DR-LE-40002		





**Legend:**

- LTC Route Alignment
- Development Boundary
- 1km Study Area
- Listed Building**
  - Grade I
  - Grade II\*
  - Grade II
- Conservation Area (CA)
- Registered Park and Garden (RPG)
- Scheduled Monument (SM)

Rev	Drawn By	Drawn Date	Checked By	Checked Date	Approved By	Approved Date	Revision Purpose
P01	EP	16/07/2018	JG	17/08/2018	CSS	17/08/2018	For Information

Main Map frame (Metres)	
0	500
0	125
0	250
Locator Map frame (Kilometres)	
0	40
0	10
0	20

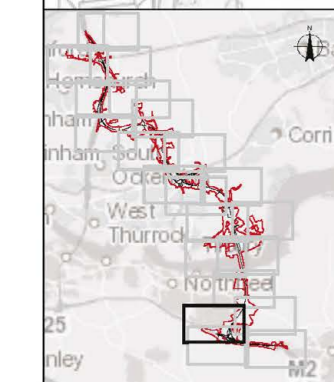
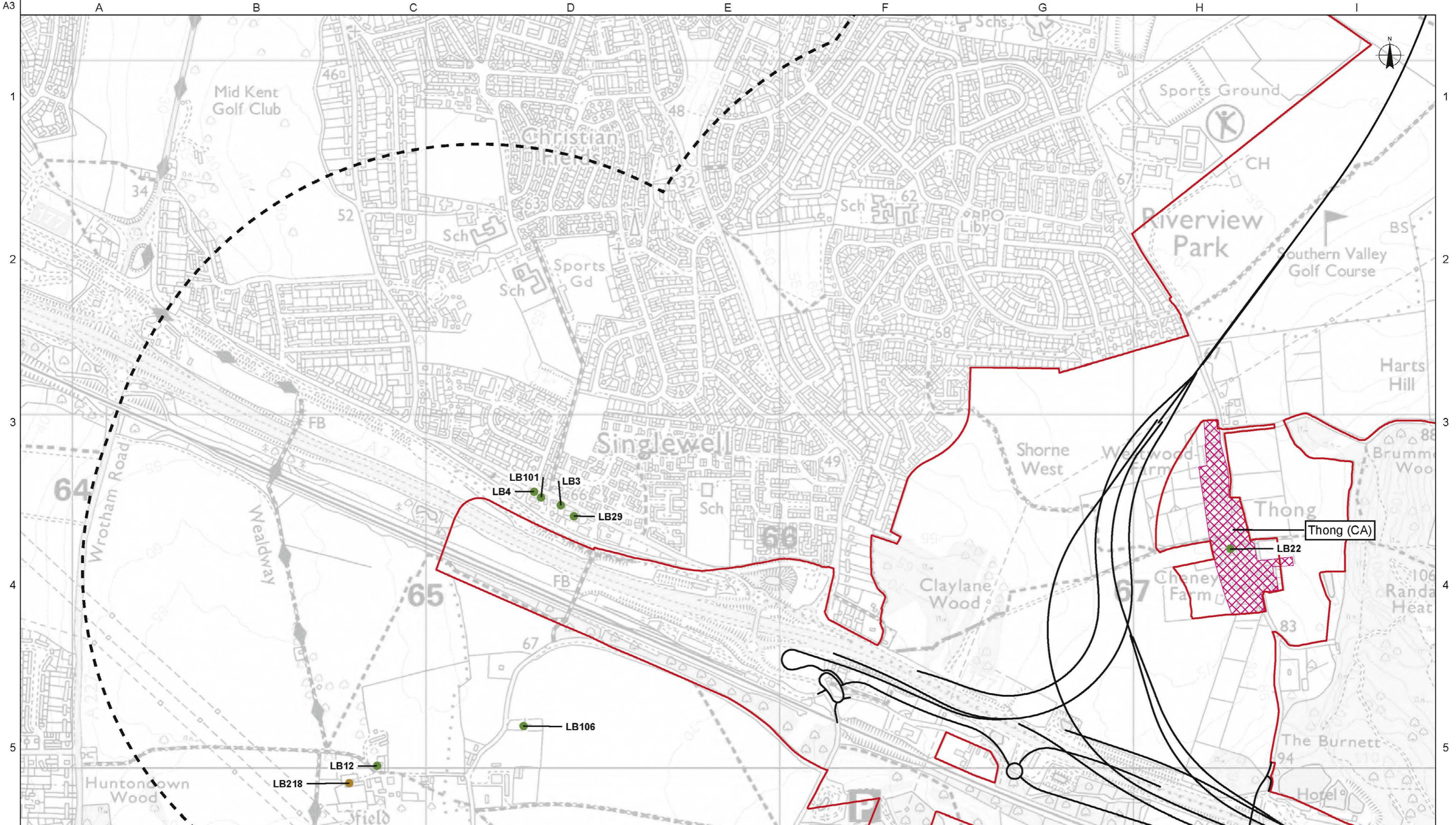
Client

Project Title  
**LOWER THAMES CROSSING STATUTORY CONSULTATION**

Drawing Title  
**Figure 7.1 - Designated Heritage Assets Sheet 2 of 22**

Scale at A3		
Main Map frame	<b>1:10,000</b>	
Locator Map frame:	<b>1:500,000</b>	
Copyright Contains Ordnance Survey data © Crown copyright 2018 OS 100030649 Contains OS data © Crown Copyright and database right 2018		
Suitability	Status	Revision
For Information	<b>S2</b>	<b>P01</b>
Drawing Number HE540039-CJV-EHR-SZP_EGNE00000000-DR-LE-40002		





**Legend:**

- LTC Route Alignment
- ▭ Development Boundary
- - - 1km Study Area
- Listed Building**
  - Grade I
  - Grade II\*
  - Grade II
- ▨ Conservation Area (CA)
- ▨ Registered Park and Garden (RPG)
- ▨ Scheduled Monument (SM)

Rev	Drawn By	Drawn Date	Checked By	Checked Date	Approved By	Approved Date	Revision Purpose
P01	EP	16/07/2018	JG	17/08/2018	CSS	17/08/2018	For Information

Main Map frame (Metres)

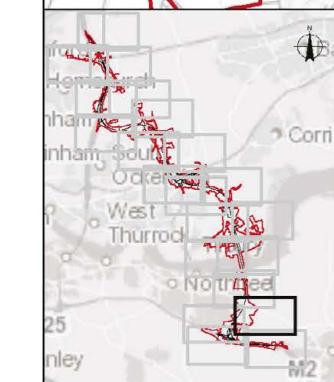
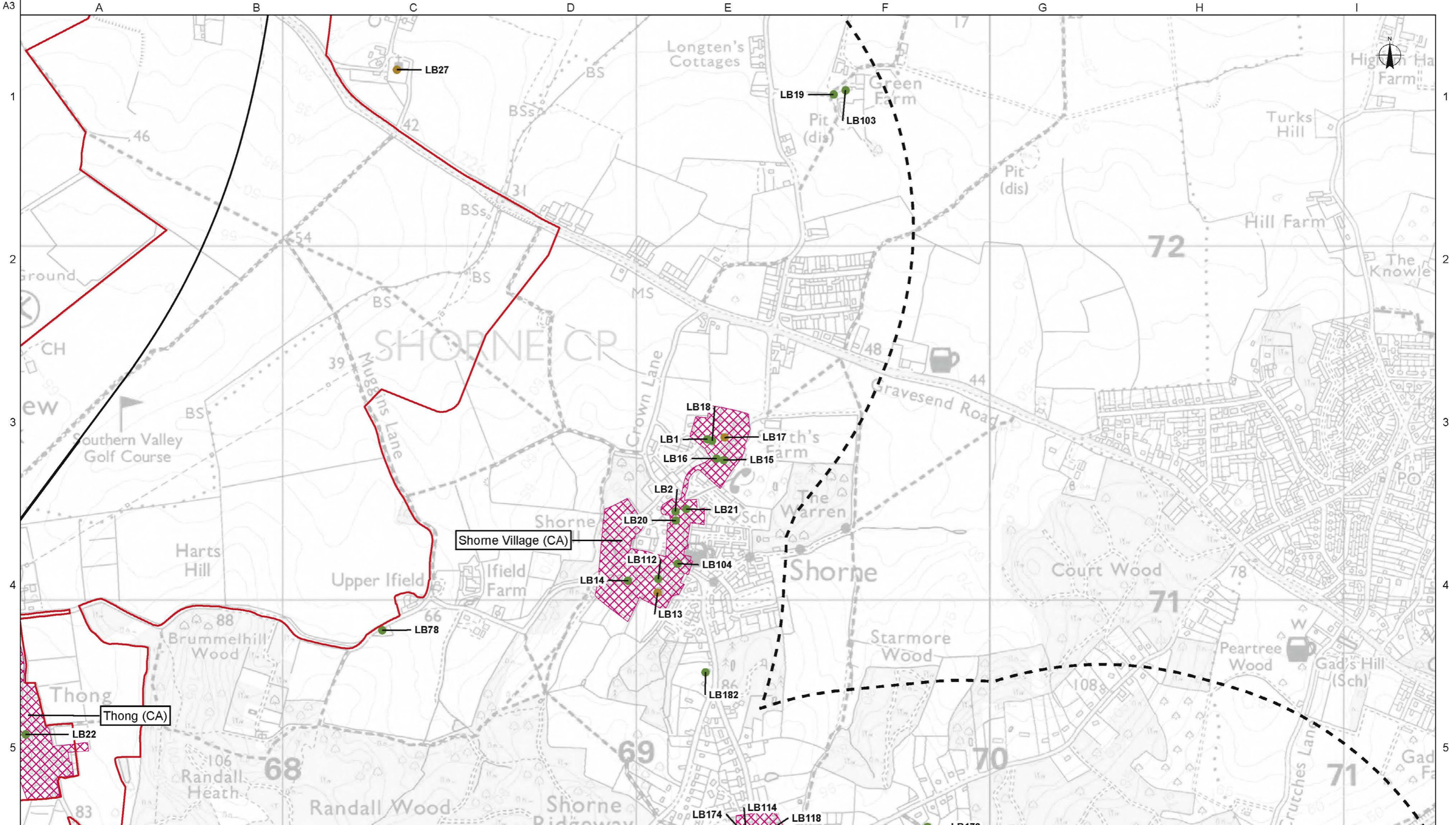
0 125 250 500

Locator Map frame (Kilometres)

0 10 20 40

	Scale at A3	
	Main Map frame	<b>1:10,000</b>
	Locator Map frame:	<b>1:500,000</b>
<b>LOWER THAMES CROSSING STATUTORY CONSULTATION</b>		Copyright Contains Ordnance Survey data © Crown copyright 2018 OS 100030649 Contains OS data © Crown Copyright and database right 2018
<b>Figure 7.1 - Designated Heritage Assets</b> Sheet 3 of 22	Suitability	Status
	For Information	<b>S2</b>
	Revision	<b>P01</b>
Drawing Number HE540039-CJV-EHR-SZP_EGNE00000000-DR-LE-40002		






**Legend:**

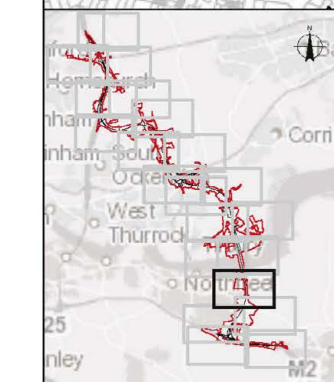
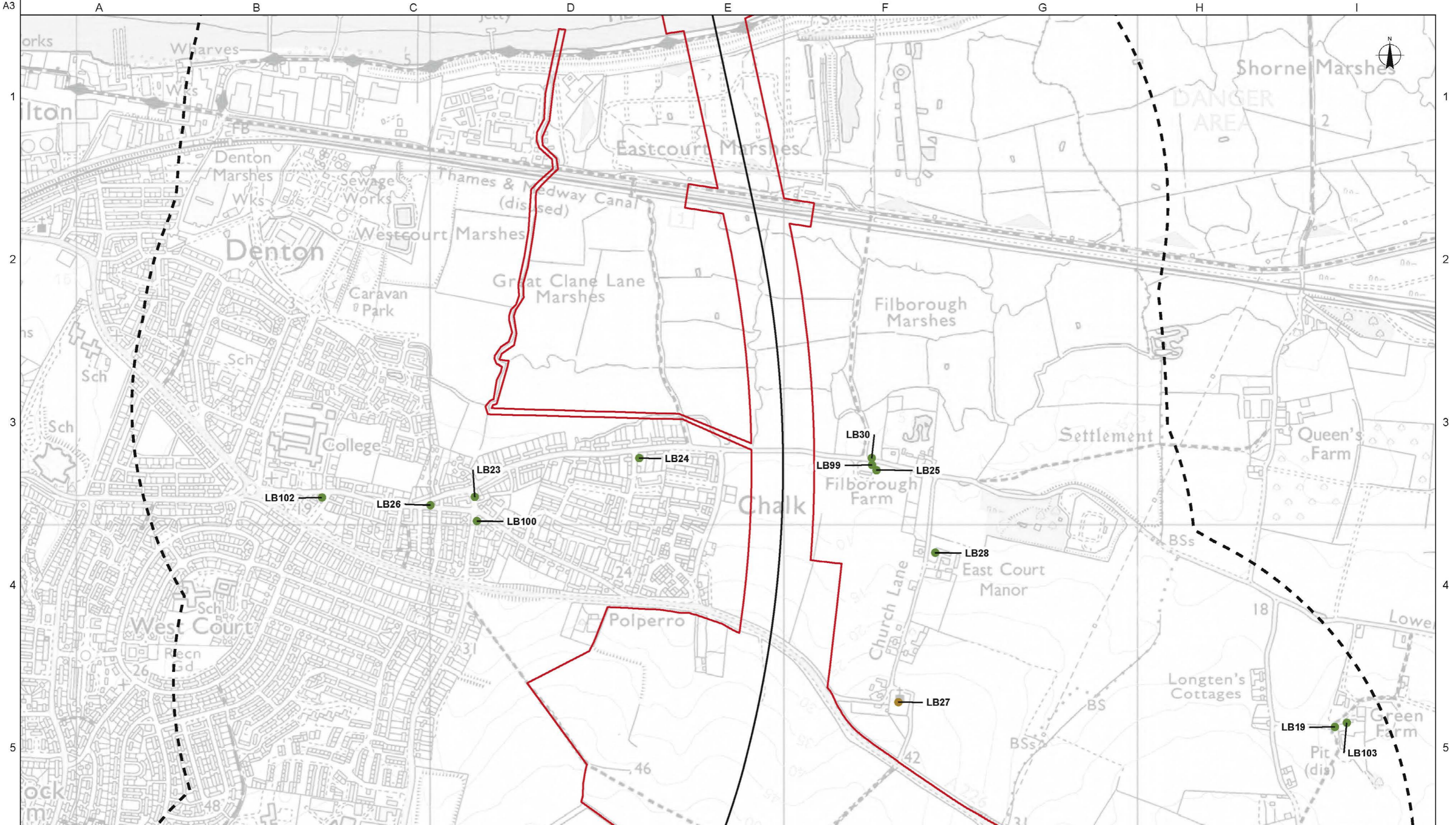
- LTC Route Alignment
- Development Boundary
- 1km Study Area
- Listed Building**
  - Grade I
  - Grade II\*
  - Grade II
  - Conservation Area (CA)
  - Registered Park and Garden (RPG)
- Scheduled Monument (SM)

Rev	Drawn By	Drawn Date	Checked By	Checked Date	Approved By	Approved Date	Revision Purpose
P01	EP	16/07/2018	JG	17/08/2018	CSS	17/08/2018	For Information



Client			Scale at A3
			Main Map frame: <b>1:10,000</b>
			Locator Map frame: <b>1:500,000</b>
Project Title	<b>LOWER THAMES CROSSING STATUTORY CONSULTATION</b>		Copyright
			Contains Ordnance Survey data © Crown copyright 2018 OS 100030649
			Contains OS data © Crown Copyright and database right 2018
Drawing Title	Suitability	Status	Revision
<b>Figure 7.1 - Designated Heritage Assets Sheet 4 of 22</b>	For Information	<b>S2</b>	<b>P01</b>
Drawing Number: HE540039-CJV-EHR-SZP_EGNE00000000-DR-LE-40002			





**Legend:**

- LTC Route Alignment
- ▭ Development Boundary
- - - 1km Study Area
- Listed Building**
  - Grade I
  - Grade II\*
  - Grade II
- ▨ Conservation Area (CA)
- ▨ Registered Park and Garden (RPG)
- ▨ Scheduled Monument (SM)

Rev	Drawn By	Drawn Date	Checked By	Checked Date	Approved By	Approved Date	Revision Purpose
P01	EP	16/07/2018	JG	17/08/2018	CSS	17/08/2018	For Information

Main Map frame (Metres)

0 125 250 500

Locator Map frame (Kilometres)

0 10 20 40

Client **highways england**

Project Title **LOWER THAMES CROSSING STATUTORY CONSULTATION**

Drawing Title **Figure 7.1 - Designated Heritage Assets Sheet 5 of 22**

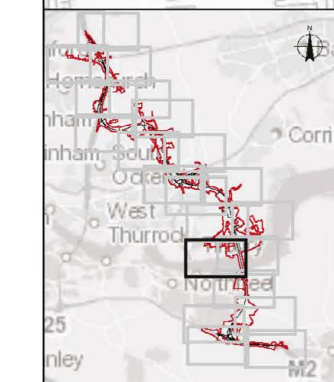
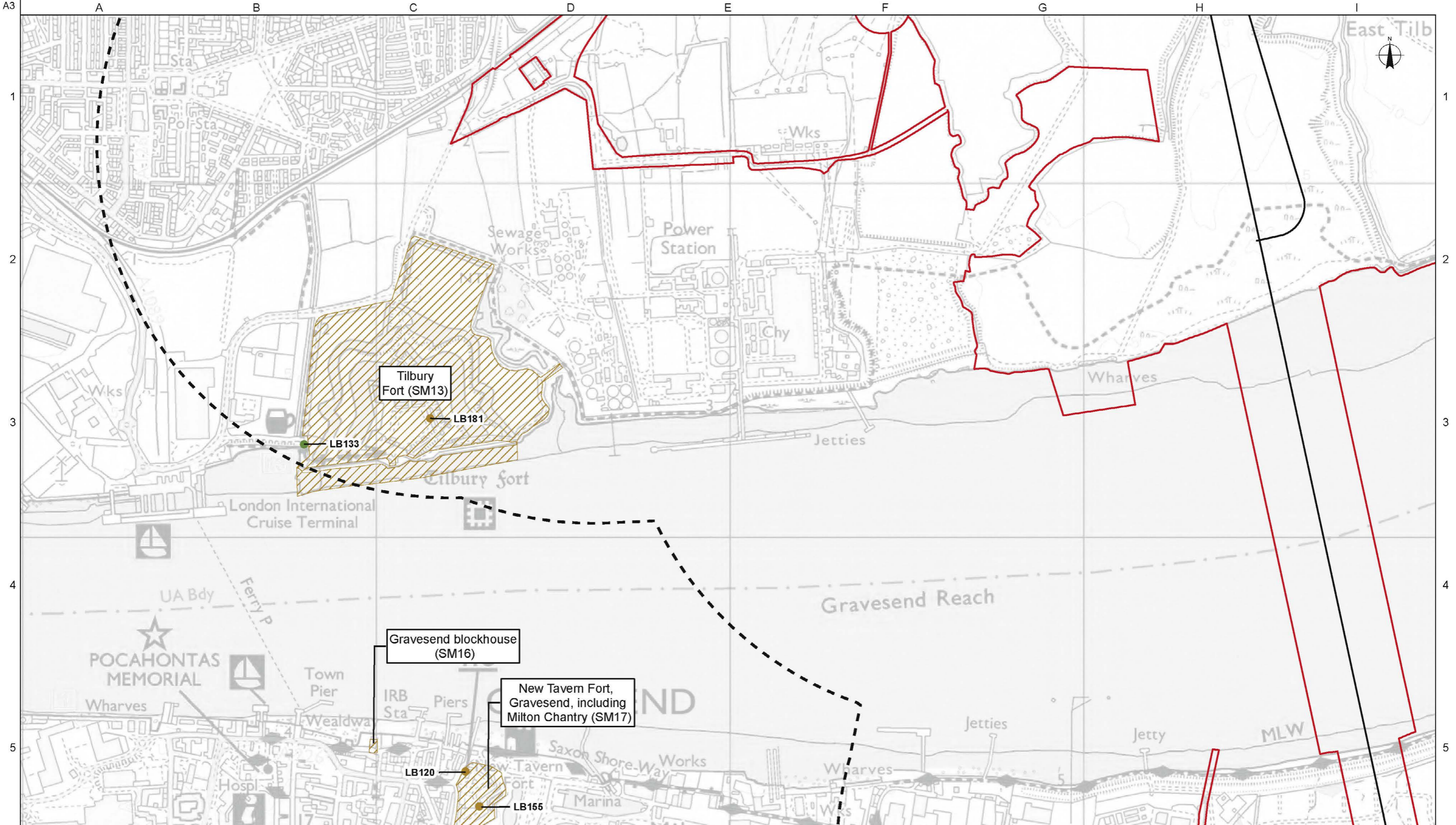
Scale at A3  
Main Map frame: **1:10,000**  
Locator Map frame: **1:500,000**

Copyright  
Contains Ordnance Survey data © Crown copyright 2018 OS 100030649  
Contains OS data © Crown Copyright and database right 2018

Suitability	Status	Revision
For Information	S2	P01

Drawing Number  
HE540039-CJV-EHR-SZP\_EGNE00000000-DR-LE-40002





**Legend:**

- LTC Route Alignment
- Development Boundary
- 1km Study Area
- Listed Building**
- Grade I
- Grade II\*
- Grade II
- Conservation Area (CA)
- Registered Park and Garden (RPG)
- Scheduled Monument (SM)

Rev	Drawn By	Drawn Date	Checked By	Checked Date	Approved By	Approved Date	Revision Purpose
P01	EP	16/07/2018	JG	17/08/2018	CSS	17/08/2018	For Information

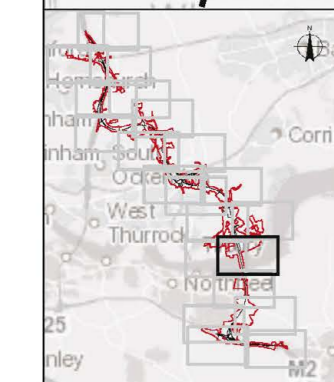
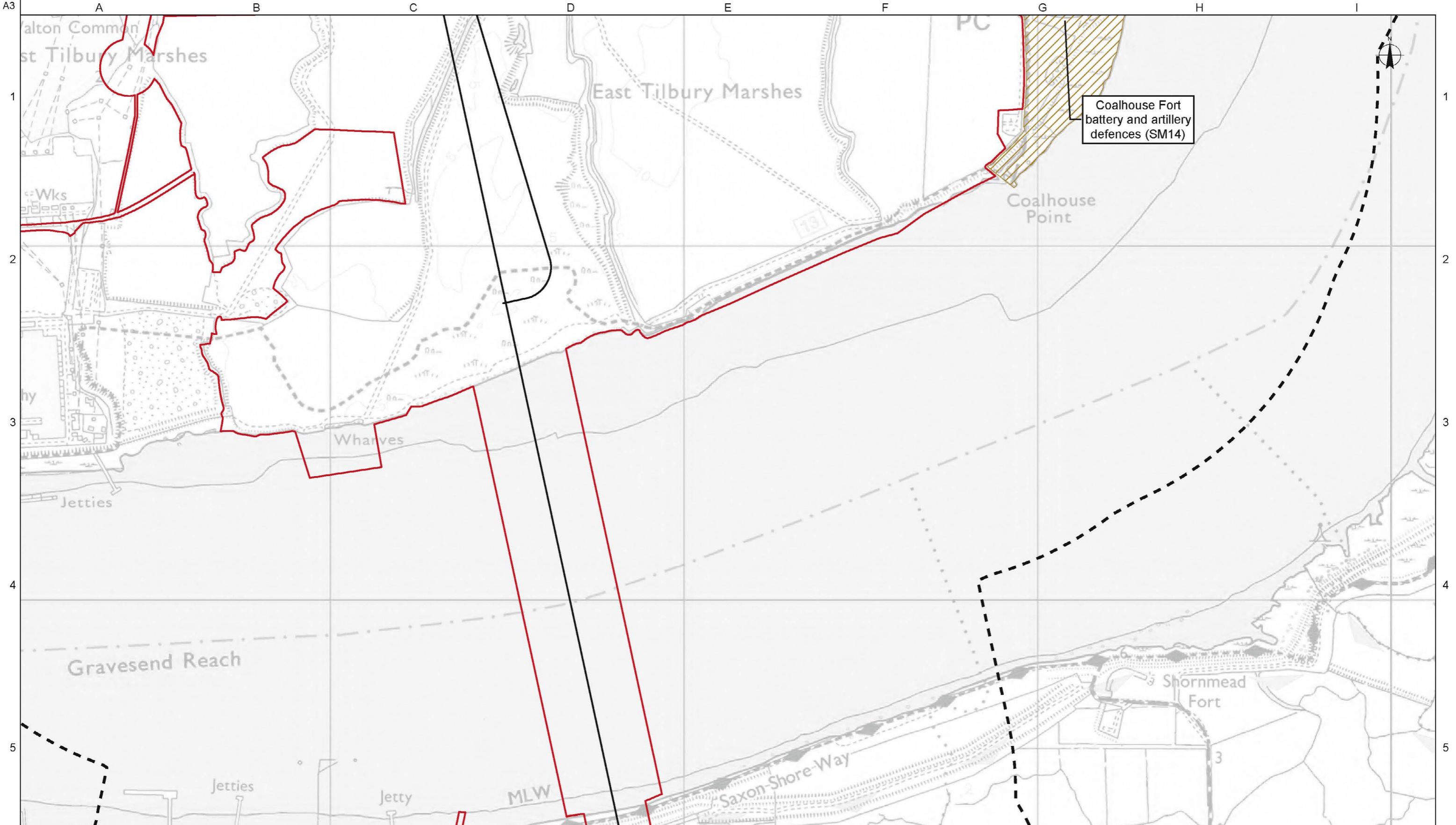
Main Map frame (Metres)	
0	500
0	125
0	250

Locator Map frame (Kilometres)	
0	40
0	10
0	20

Client			Scale at A3
			Main Map frame <b>1:10,000</b>
			Locator Map frame: <b>1:500,000</b>
Project Title	<b>LOWER THAMES CROSSING STATUTORY CONSULTATION</b>		Copyright
			Contains Ordnance Survey data © Crown copyright 2018 OS 100030649
			Contains OS data © Crown Copyright and database right 2018
Drawing Title	Suitability	Status	Revision
<b>Figure 7.1 - Designated Heritage Assets Sheet 6 of 22</b>	<b>For Information</b>	<b>S2</b>	<b>P01</b>
Drawing Number HE540039-CJV-EHR-SZP_EGNE0000000-DR-LE-40002			






**Legend:**

- LTC Route Alignment
- Development Boundary
- 1km Study Area
- Listed Building**
  - Grade I
  - Grade II\*
  - Grade II
- Conservation Area (CA)
- Registered Park and Garden (RPG)
- Scheduled Monument (SM)

Rev	Drawn By	Drawn Date	Checked By	Checked Date	Approved By	Approved Date	Revision Purpose
P01	EP	16/07/2018	JG	17/08/2018	CSS	17/08/2018	For Information



Client

Project Title  
**LOWER THAMES CROSSING  
STATUTORY CONSULTATION**

Drawing Title  
**Figure 7.1 - Designated Heritage Assets  
Sheet 7 of 22**

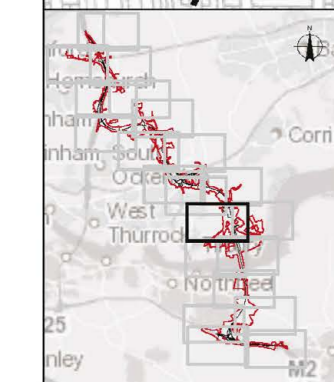
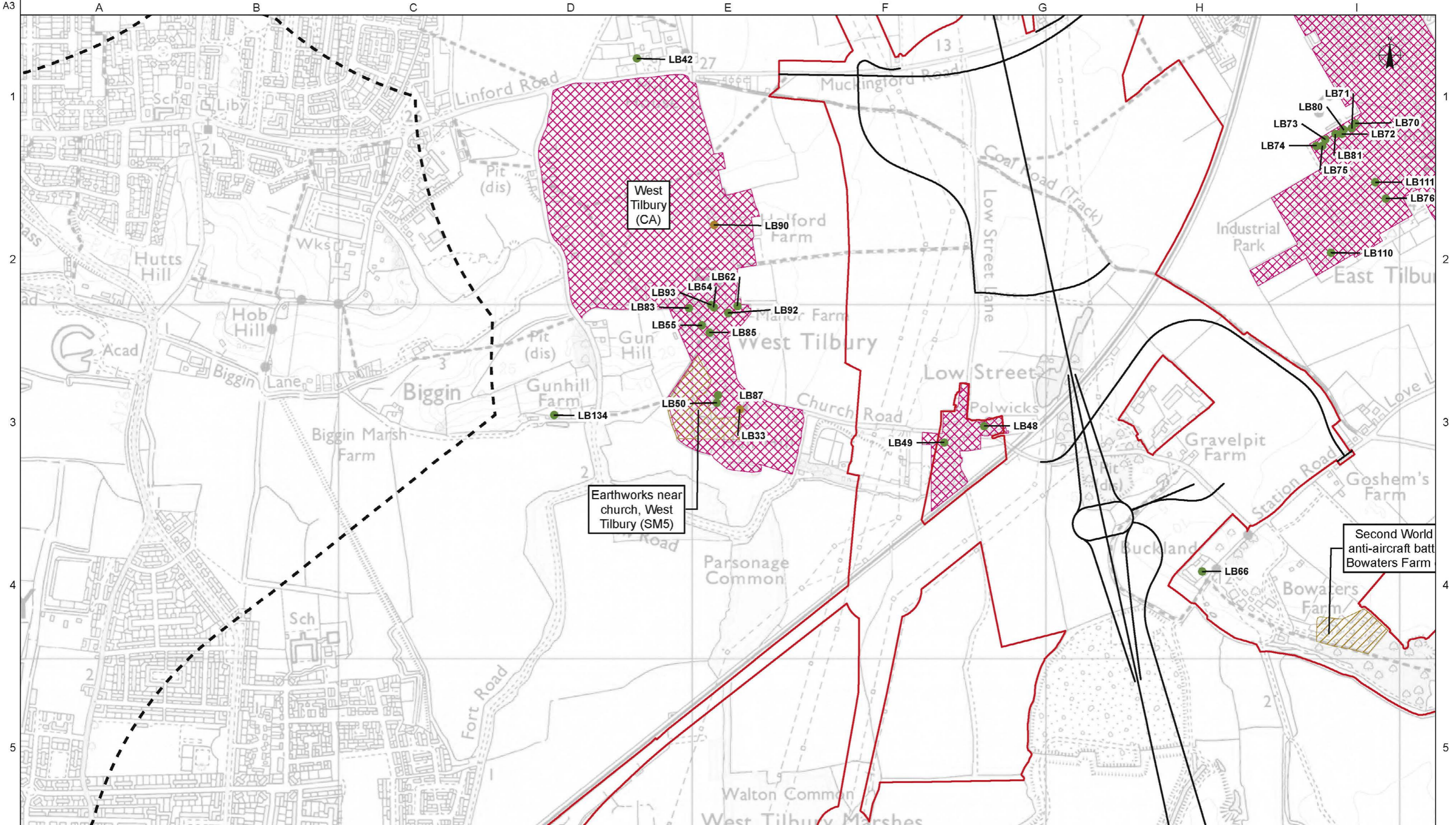
Scale at A3  
Main Map frame **1:10,000**  
Locator Map frame: **1:500,000**

Copyright  
Contains Ordnance Survey data © Crown copyright 2018 OS 100030649  
Contains OS data © Crown Copyright and database right 2018

Suitability	Status	Revision
For Information	S2	P01

Drawing Number  
HE540039-CJV-EHR-SZP\_EGNE00000000-DR-LE-40002





**Legend:**

- LTC Route Alignment
- Development Boundary
- 1km Study Area
- Listed Building**
- Grade I
- Grade II\*
- Grade II
- Conservation Area (CA)
- Registered Park and Garden (RPG)
- Scheduled Monument (SM)

Rev	Drawn By	Drawn Date	Checked By	Checked Date	Approved By	Approved Date	Revision Purpose
P01	EP	16/07/2018	JG	17/08/2018	CSS	17/08/2018	For Information

Main Map frame (Metres)	
0	500
0	125 250
Locator Map frame (Kilometres)	
0	40
0	10 20

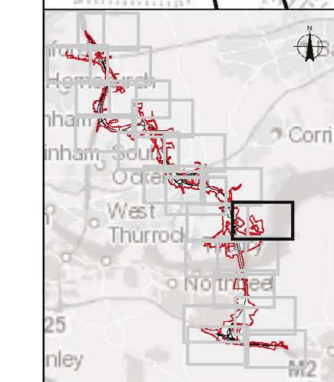
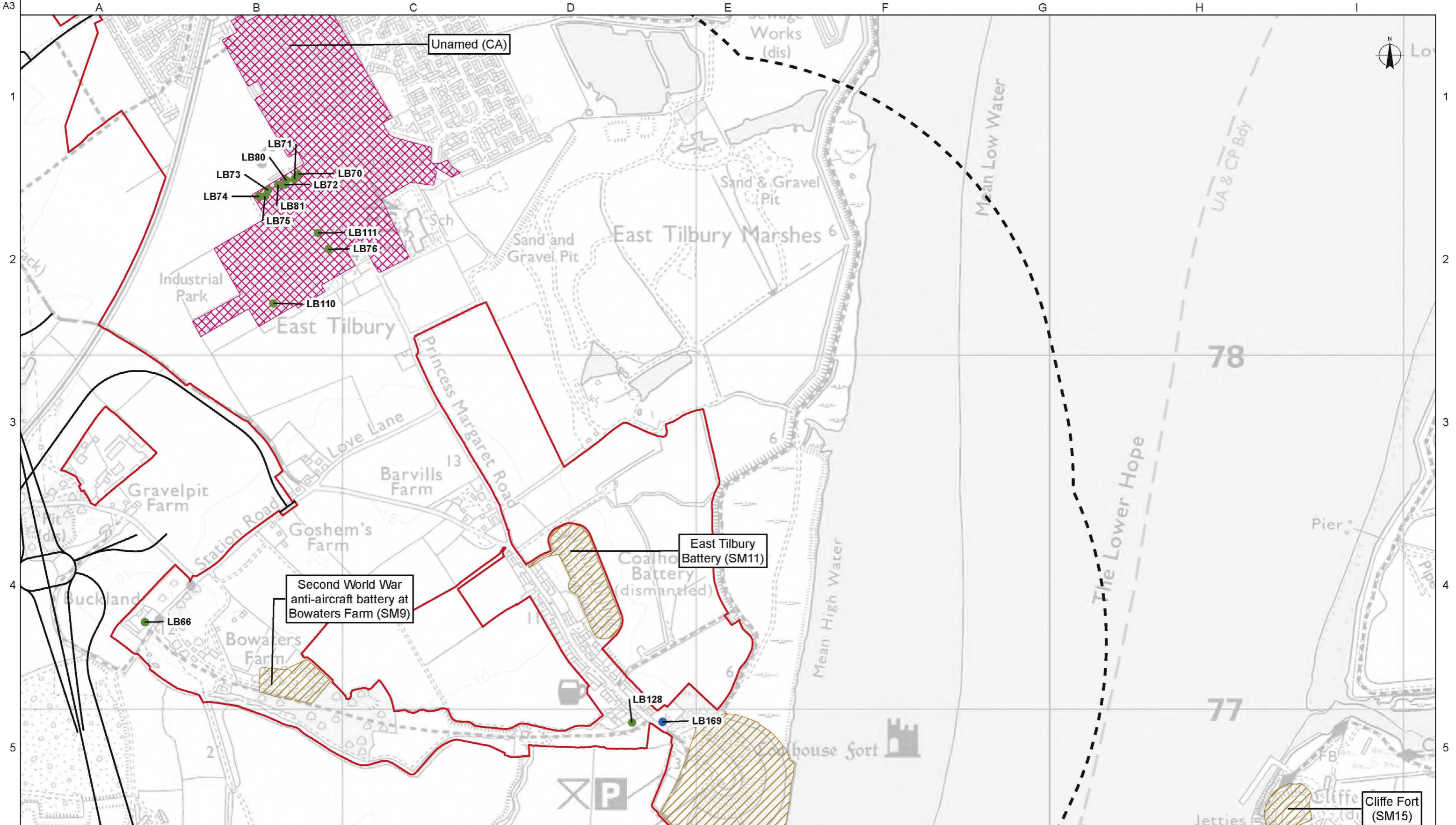
Client

Project Title  
**LOWER THAMES CROSSING  
STATUTORY CONSULTATION**

Drawing Title  
**Figure 7.1 - Designated Heritage Assets  
Sheet 8 of 22**

Scale at A3		
Main Map frame	<b>1:10,000</b>	
Locator Map frame:	<b>1:500,000</b>	
Copyright Contains Ordnance Survey data © Crown copyright 2018 OS 100030649 Contains OS data © Crown Copyright and database right 2018		
Suitability	Status	Revision
For Information	<b>S2</b>	<b>P01</b>
Drawing Number HE540039-CJV-EHR-SZP_EGNE00000000-DR-LE-40002		





**Legend:**

- LTC Route Alignment
- Development Boundary
- 1km Study Area
- Listed Building**
  - Grade I
  - Grade II\*
  - Grade II
- Conservation Area (CA)
- Registered Park and Garden (RPG)
- Scheduled Monument (SM)

Rev	Drawn By	Drawn Date	Checked By	Checked Date	Approved By	Approved Date	Revision Purpose
P01	EP	16/07/2018	JG	17/08/2018	CSS	17/08/2018	For Information

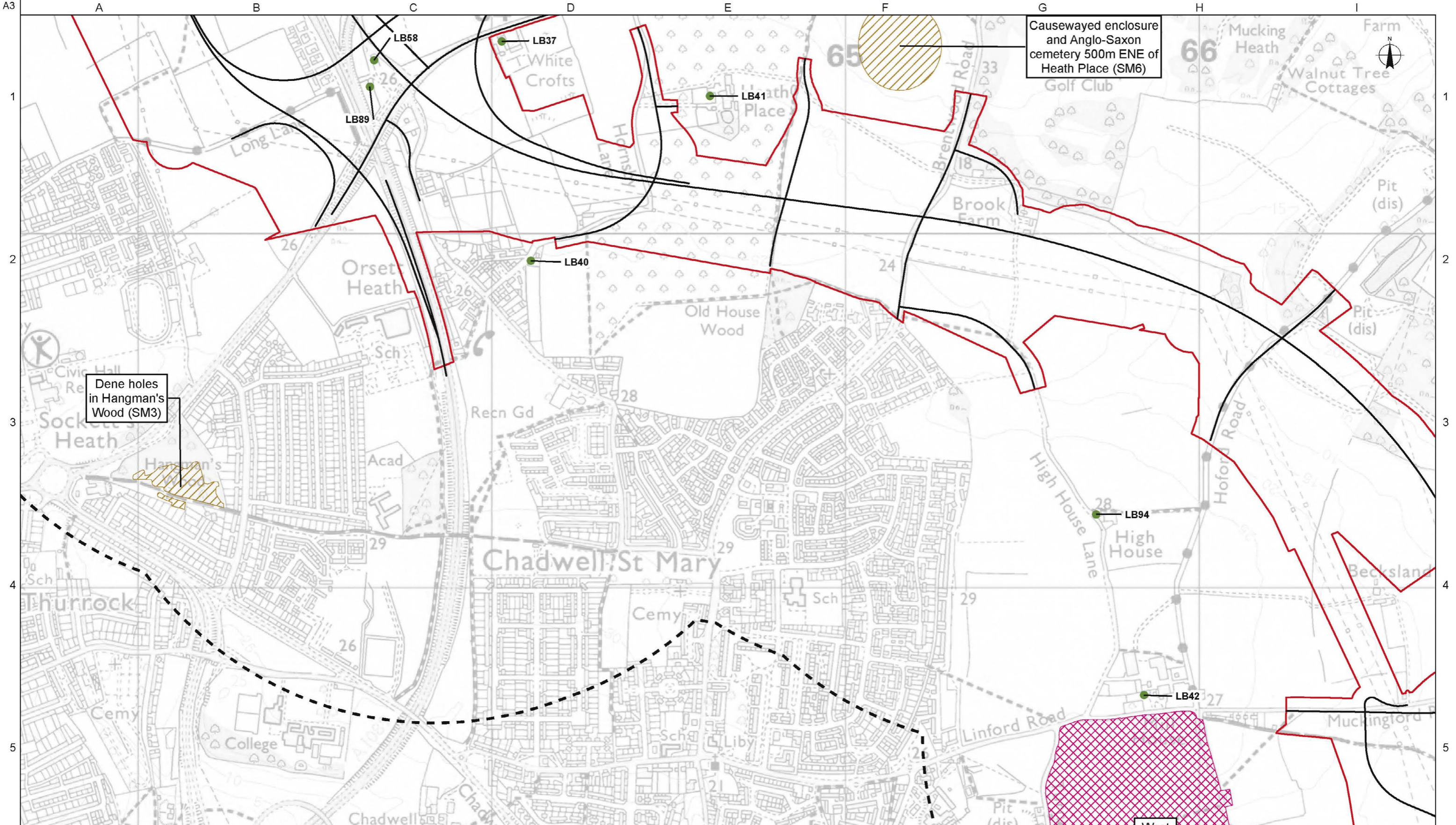
  

Main Map frame (Metres)

Locator Map frame (Kilometres)

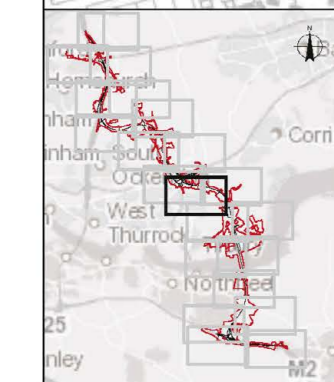
	Scale at A3	
	Main Map frame	<b>1:10,000</b>
	Locator Map frame:	<b>1:500,000</b>
Project Title	<b>LOWER THAMES CROSSING STATUTORY CONSULTATION</b>	
	Copyright Contains Ordnance Survey data © Crown copyright 2018 OS 100030649 Contains OS data © Crown Copyright and database right 2018	
Drawing Title	Suitability	Status
<b>Figure 7.1 - Designated Heritage Assets Sheet 9 of 22</b>	For Information	<b>S2</b>
	Revision	<b>P01</b>
Drawing Number HE540039-CJV-EHR-SZP_EGNE0000000-DR-LE-40002		






Dene holes in Hangman's Wood (SM3)

Causewayed enclosure and Anglo-Saxon cemetery 500m ENE of Heath Place (SM6)



- Legend:**
- LTC Route Alignment
  - Development Boundary
  - 1km Study Area
  - Listed Building**
  - Grade I
  - Grade II\*
  - Grade II
  - Conservation Area (CA)
  - Registered Park and Garden (RPG)
  - Scheduled Monument (SM)

Rev	Drawn By	Drawn Date	Checked By	Checked Date	Approved By	Approved Date	Revision Purpose
P01	EP	16/07/2018	JG	17/08/2018	CSS	17/08/2018	For Information



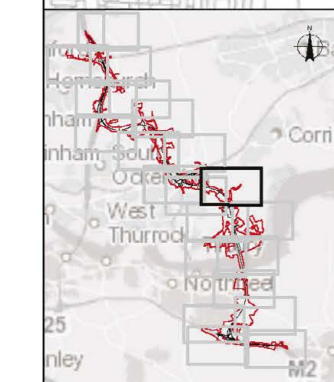
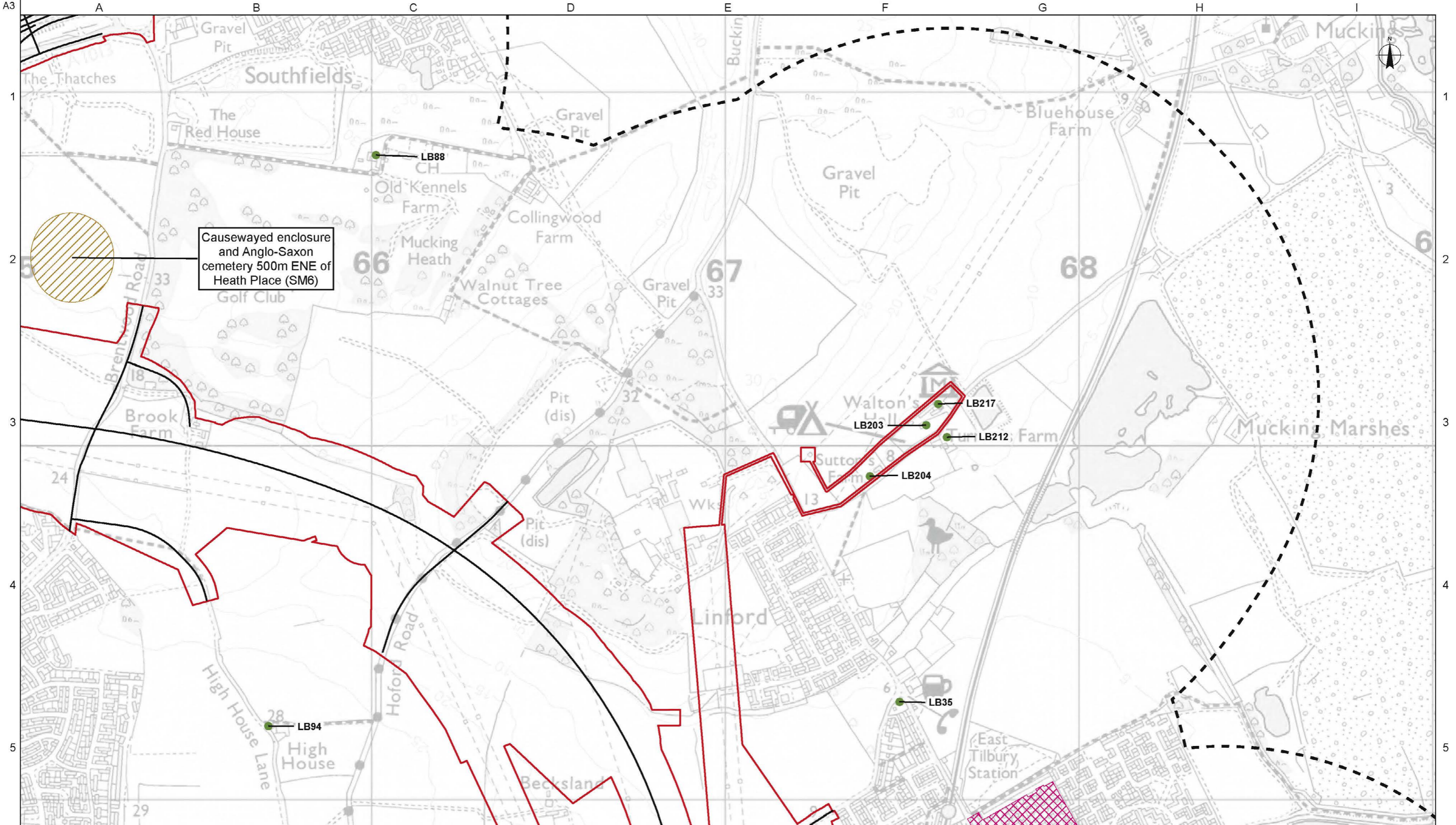
Client:

Project Title: **LOWER THAMES CROSSING STATUTORY CONSULTATION**

Drawing Title: **Figure 7.1 - Designated Heritage Assets Sheet 10 of 22**

Scale at A3		
Main Map frame	<b>1:10,000</b>	
Locator Map frame:	<b>1:500,000</b>	
Copyright	Contains Ordnance Survey data © Crown copyright 2018 OS 100030649 Contains OS data © Crown Copyright and database right 2018	
Suitability	Status	Revision
For Information	<b>S2</b>	<b>P01</b>
Drawing Number: HE540039-CJV-EHR-SZP_EGNE00000000-DR-LE-40002		





**Legend:**

- LTC Route Alignment
- ▭ Development Boundary
- - - 1km Study Area
- Listed Building**
  - Grade I
  - Grade II\*
  - Grade II
- ▨ Conservation Area (CA)
- ▨ Registered Park and Garden (RPG)
- ▨ Scheduled Monument (SM)

Rev	Drawn By	Drawn Date	Checked By	Checked Date	Approved By	Approved Date	Revision Purpose
P01	EP	16/07/2018	JG	17/08/2018	CSS	17/08/2018	For Information

Main Map frame (Metres)	
0	500
0	125
0	250
Locator Map frame (Kilometres)	
0	40
0	10
0	20

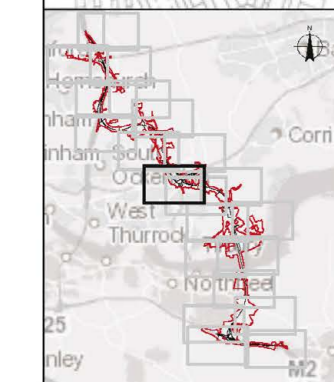
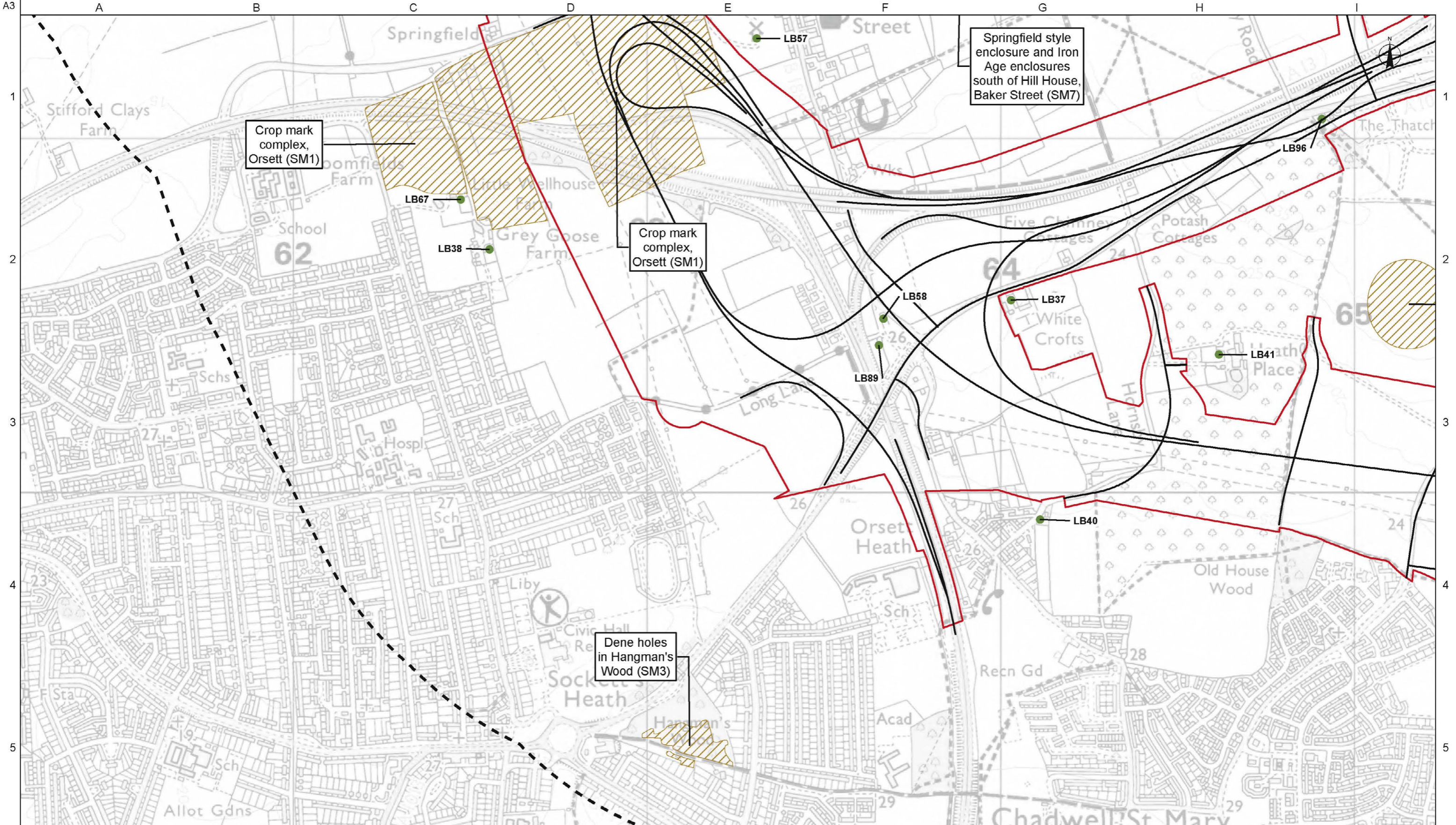
Client **highways england**

Project Title **LOWER THAMES CROSSING STATUTORY CONSULTATION**

Drawing Title **Figure 7.1 - Designated Heritage Assets Sheet 11 of 22**

Scale at A3		
Main Map frame	<b>1:10,000</b>	
Locator Map frame:	<b>1:500,000</b>	
Copyright	Contains Ordnance Survey data © Crown copyright 2018 OS 100030649 Contains OS data © Crown Copyright and database right 2018	
Suitability	Status	Revision
For Information	<b>S2</b>	<b>P01</b>
Drawing Number	HE540039-CJV-EHR-SZP_EGNE00000000-DR-LE-40002	





**Legend:**

- LTC Route Alignment
- ▭ Development Boundary
- ▭ 1km Study Area
- Listed Building**
  - Grade I
  - Grade II\*
  - Grade II
- ▨ Conservation Area (CA)
- ▨ Registered Park and Garden (RPG)
- ▨ Scheduled Monument (SM)

Rev	Drawn By	Drawn Date	Checked By	Checked Date	Approved By	Approved Date	Revision Purpose
P01	EP	16/07/2018	JG	17/08/2018	CSS	17/08/2018	For Information

Main Map frame (Metres)

Locator Map frame (Kilometres)

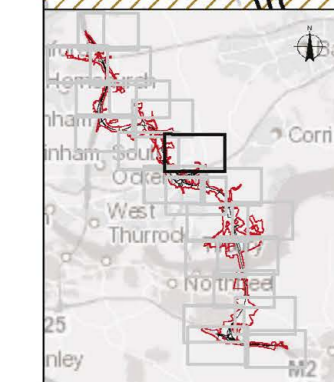
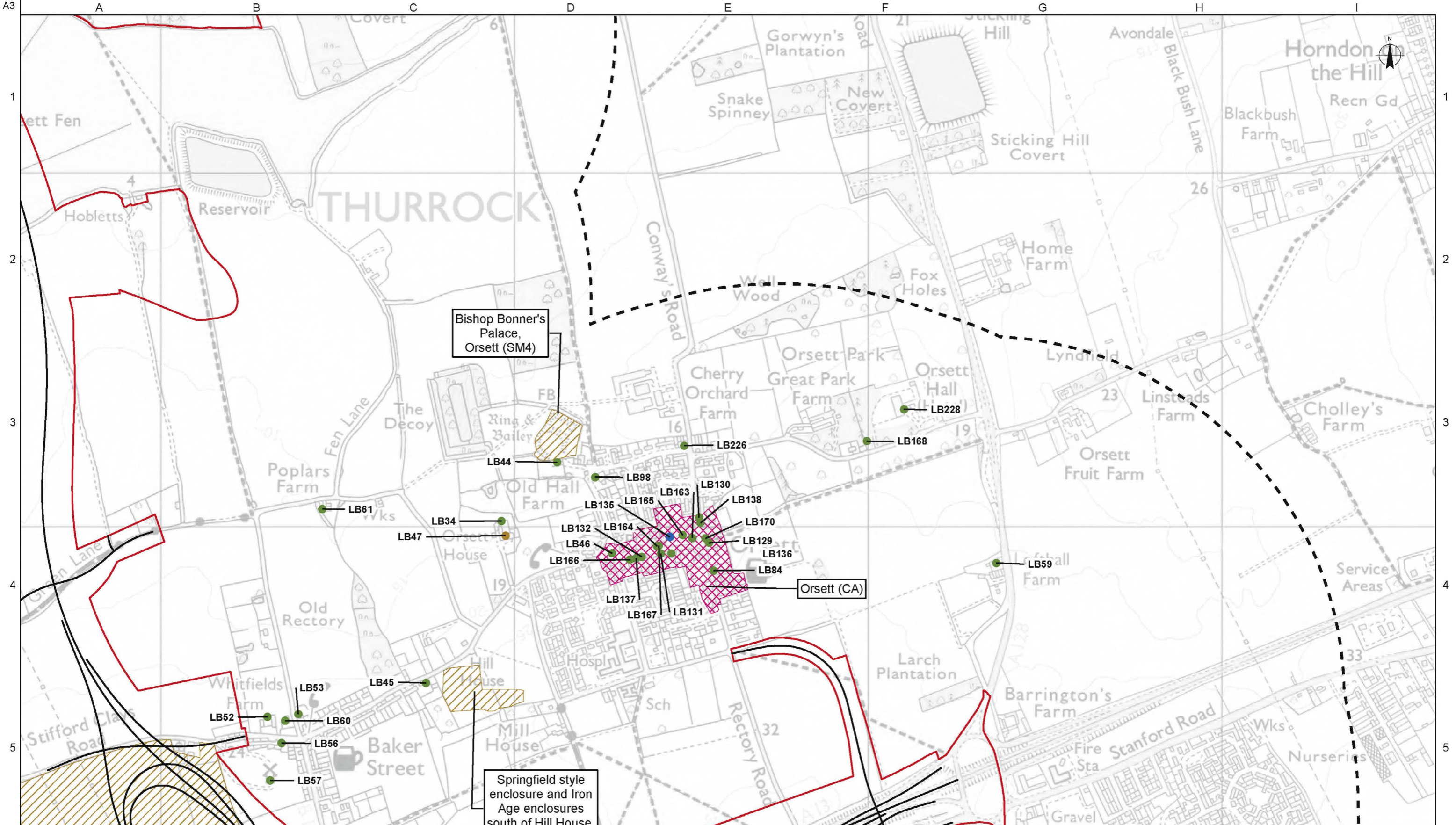
Client **highways england**

Project Title **LOWER THAMES CROSSING STATUTORY CONSULTATION**

Drawing Title **Figure 7.1 - Designated Heritage Assets Sheet 12 of 22**

Scale at A3		
Main Map frame	<b>1:10,000</b>	
Locator Map frame:	<b>1:500,000</b>	
Copyright	Contains Ordnance Survey data © Crown copyright 2018 OS 100030649 Contains OS data © Crown Copyright and database right 2018	
Suitability	Status	Revision
For Information	<b>S2</b>	<b>P01</b>
Drawing Number HE540039-CJV-EHR-SZP_EGNE00000000-DR-LE-40002		





**Legend:**

- LTC Route Alignment
- Development Boundary
- 1km Study Area
- Listed Building**
  - Grade I
  - Grade II\*
  - Grade II
  - Conservation Area (CA)
  - Registered Park and Garden (RPG)
- Scheduled Monument (SM)

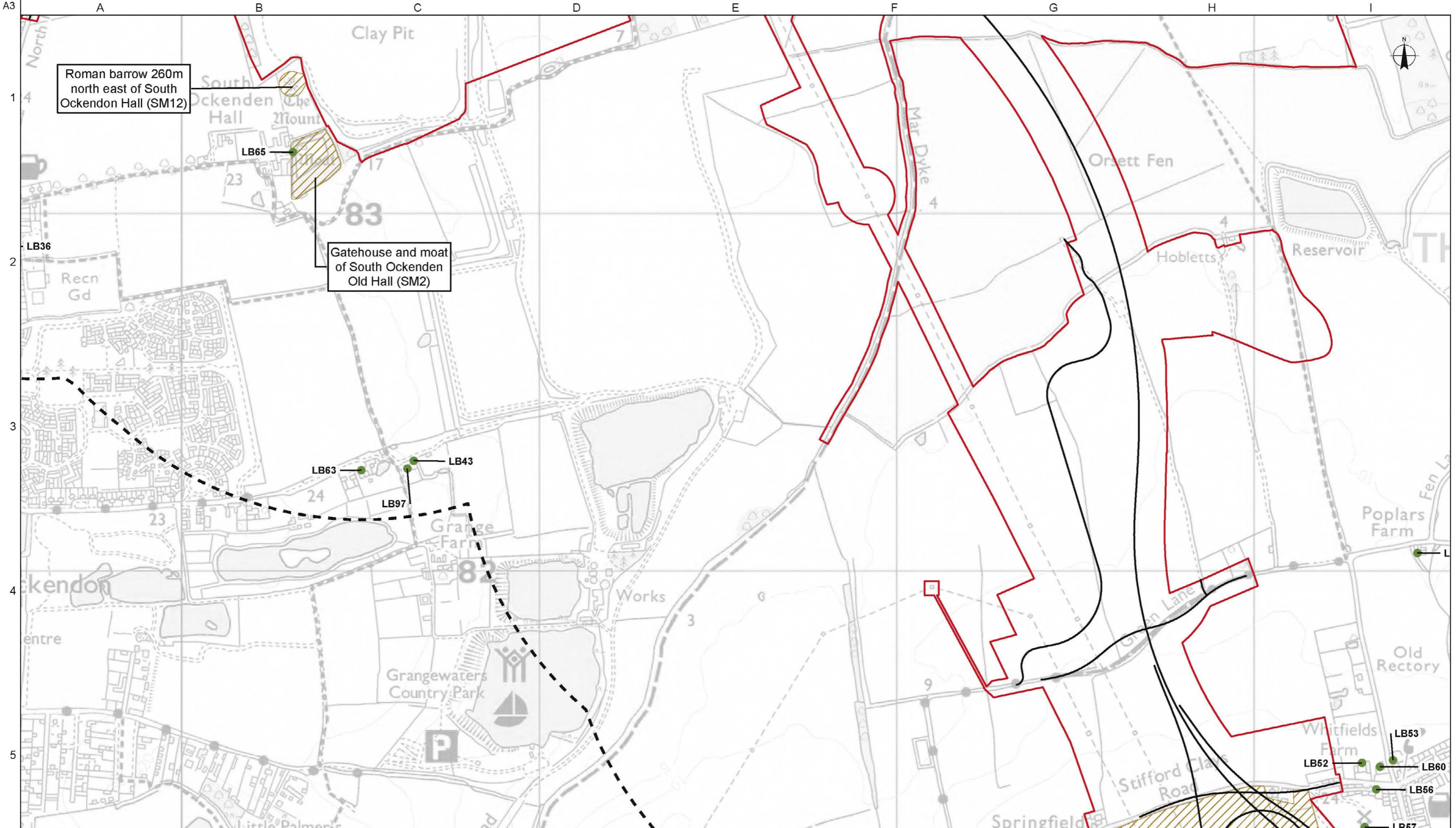
Rev	Drawn By	Drawn Date	Checked By	Checked Date	Approved By	Approved Date	Revision Purpose
P01	EP	16/07/2018	JG	17/08/2018	CSS	17/08/2018	For Information

Main Map frame (Metres)	
0	500
0	125 250
Locator Map frame (Kilometres)	
0	40
0	10 20

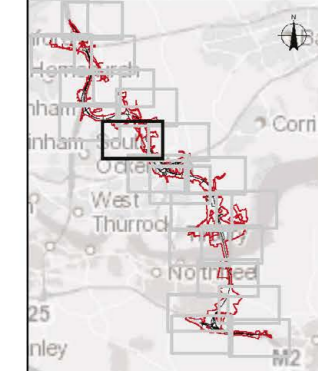
	Client	
	Scale at A3 Main Map frame: <b>1:10,000</b> Locator Map frame: <b>1:500,000</b>	
Project Title		Copyright
<b>LOWER THAMES CROSSING STATUTORY CONSULTATION</b>		Contains Ordnance Survey data © Crown copyright 2018 OS 100030649 Contains OS data © Crown Copyright and database right 2018
Drawing Title		Suitability
<b>Figure 7.1 - Designated Heritage Assets Sheet 13 of 22</b>		Status
		Revision
		<b>S2</b>
		<b>P01</b>
Drawing Number HE540039-CJV-EHR-SZP_EGNE00000000-DR-LE-40002		





Roman barrow 260m north east of South Ockendon Hall (SM12)

Gatehouse and moat of South Ockendon Old Hall (SM2)



**Legend:**

- LTC Route Alignment
- ▭ Development Boundary
- - - 1km Study Area
- Listed Building**
  - Grade I
  - Grade II\*
  - Grade II
- ▨ Conservation Area (CA)
- ▩ Registered Park and Garden (RPG)
- ▨ Scheduled Monument (SM)

Rev	Drawn By	Drawn Date	Checked By	Checked Date	Approved By	Approved Date	Revision Purpose
P01	EP	16/07/2018	JG	17/08/2018	CSS	17/08/2018	For Information

Main Map frame (Metres)	
0	500
0	125
0	250

Locator Map frame (Kilometres)	
0	40
0	10
0	20

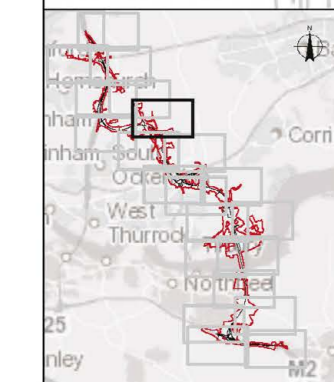
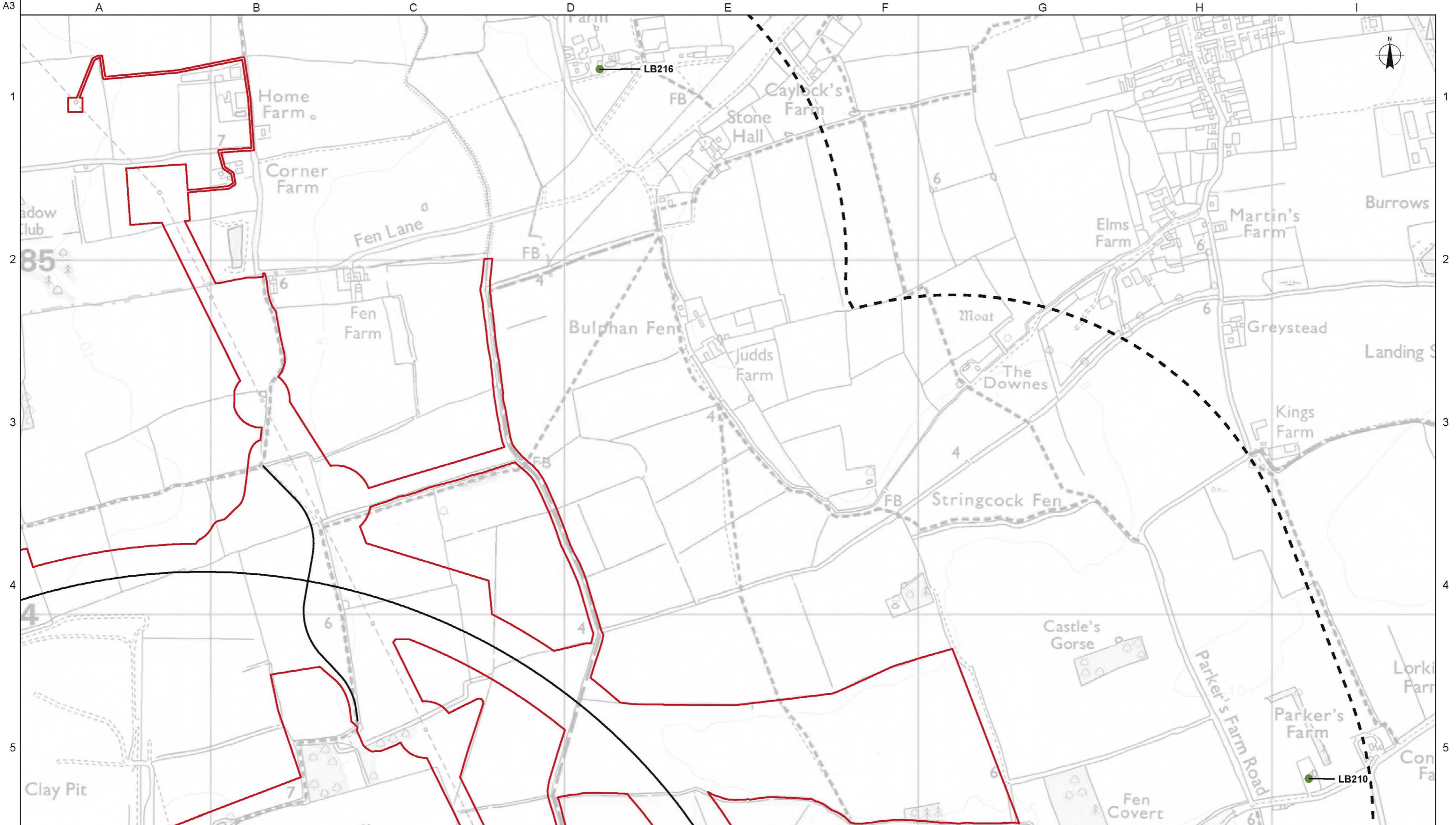
Client:

Project Title: **LOWER THAMES CROSSING STATUTORY CONSULTATION**

Drawing Title: **Figure 7.1 - Designated Heritage Assets Sheet 14 of 22**

Scale at A3		
Main Map frame	<b>1:10,000</b>	
Locator Map frame:	<b>1:500,000</b>	
Copyright Contains Ordnance Survey data © Crown copyright 2018 OS 100030649 Contains OS data © Crown Copyright and database right 2018		
Suitability	Status	Revision
For Information	<b>S2</b>	<b>P01</b>
Drawing Number HE540039-CJV-EHR-SZP_EGNE00000000-DR-LE-40002		





**Legend:**

- LTC Route Alignment
- ▭ Development Boundary
- - - 1km Study Area
- Listed Building**
  - Grade I
  - Grade II\*
  - Grade II
- ▨ Conservation Area (CA)
- ▨ Registered Park and Garden (RPG)
- ▨ Scheduled Monument (SM)

Rev	Drawn By	Drawn Date	Checked By	Checked Date	Approved By	Approved Date	Revision Purpose
P01	EP	16/07/2018	JG	17/08/2018	CSS	17/08/2018	For Information

Main Map frame (Metres)	
0	500
0	125
0	250
Locator Map frame (Kilometres)	
0	40
0	10
0	20

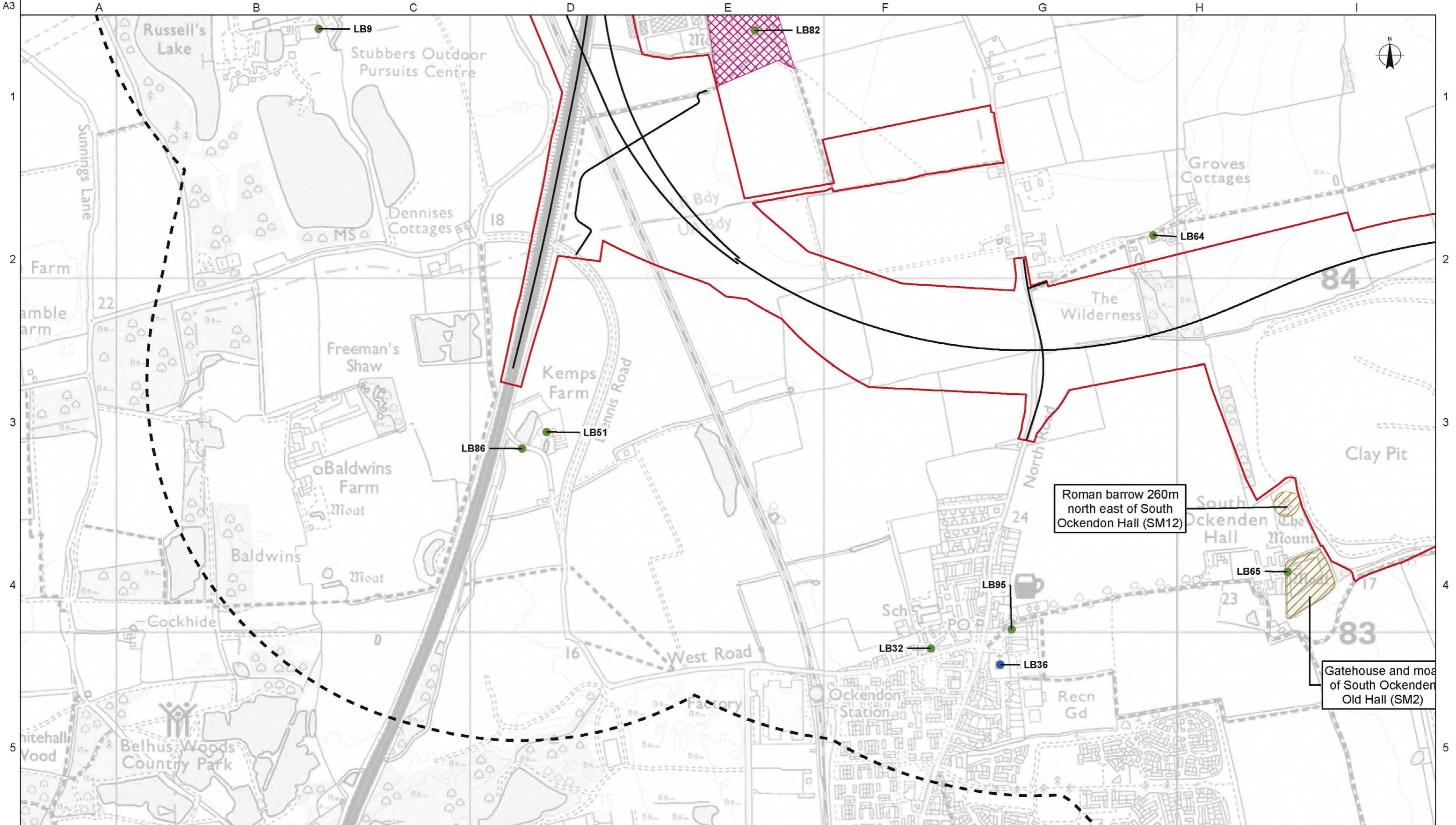
Client: **highways england**

Project Title: **LOWER THAMES CROSSING STATUTORY CONSULTATION**

Drawing Title: **Figure 7.1 - Designated Heritage Assets Sheet 15 of 22**

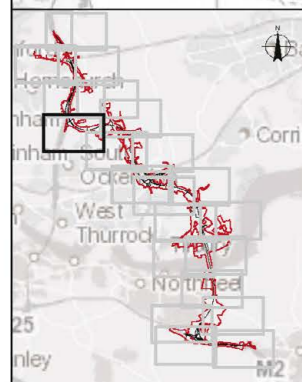
Scale at A3		
Main Map frame	<b>1:10,000</b>	
Locator Map frame:	<b>1:500,000</b>	
Copyright Contains Ordnance Survey data © Crown copyright 2018 OS 100030649 Contains OS data © Crown Copyright and database right 2018		
Suitability	Status	Revision
For Information	<b>S2</b>	<b>P01</b>
Drawing Number HE540039-CJV-EHR-SZP_EGNE00000000-DR-LE-40002		






Roman barrow 260m north east of South Ockendon Hall (SM12)

Gatehouse and moat of South Ockendon Old Hall (SM2)



- Legend:**
- LTC Route Alignment
  - Development Boundary
  - 1km Study Area
  - Listed Building**
  - Grade I
  - Grade II\*
  - Grade II
  - Conservation Area (CA)
  - Registered Park and Garden (RPG)
  - Scheduled Monument (SM)

Rev	Drawn By	Drawn Date	Checked By	Checked Date	Approved By	Approved Date	Revision Purpose
P01	EP	16/07/2018	JG	17/08/2018	CSS	17/08/2018	For Information



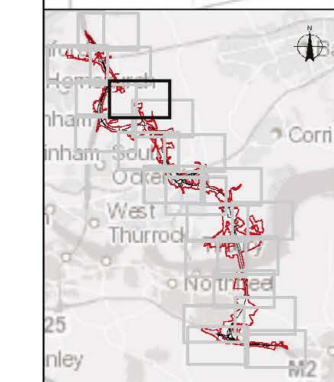
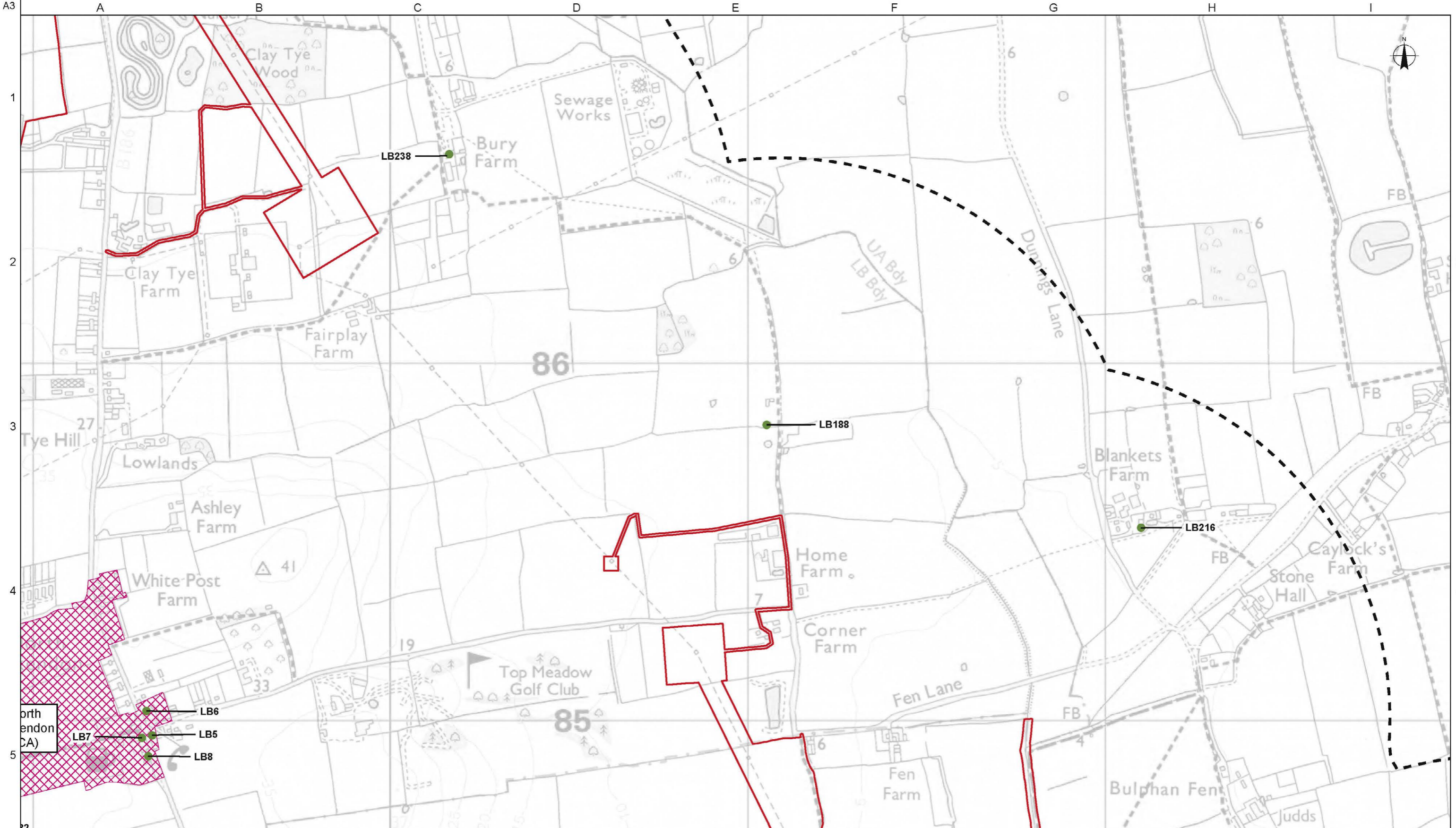
Client

Project Title  
**LOWER THAMES CROSSING STATUTORY CONSULTATION**

Drawing Title  
**Figure 7.1 - Designated Heritage Assets Sheet 16 of 22**

Scale at A3		
Main Map frame	<b>1:10,000</b>	
Locator Map frame:	<b>1:500,000</b>	
Copyright	Contains Ordnance Survey data © Crown copyright 2018 OS 100030649 Contains OS data © Crown Copyright and database right 2018	
Suitability	Status	Revision
For Information	<b>S2</b>	<b>P01</b>
Drawing Number	HE540039-CJV-EHR-SZP_EGNE00000000-DR-LE-40002	





**Legend:**

- LTC Route Alignment
- Development Boundary
- 1km Study Area
- Listed Building**
  - Grade I
  - Grade II\*
  - Grade II
- Conservation Area (CA)
- Registered Park and Garden (RPG)
- Scheduled Monument (SM)

Rev	Drawn By	Drawn Date	Checked By	Checked Date	Approved By	Approved Date	Revision Purpose
P01	EP	16/07/2018	JG	17/08/2018	CSS	17/08/2018	For Information

Main Map frame (Metres)	
0	500
0	125
0	250
Locator Map frame (Kilometres)	
0	40
0	20

Client

Project Title  
**LOWER THAMES CROSSING  
STATUTORY CONSULTATION**

Drawing Title  
**Figure 7.1 - Designated Heritage Assets  
Sheet 17 of 22**

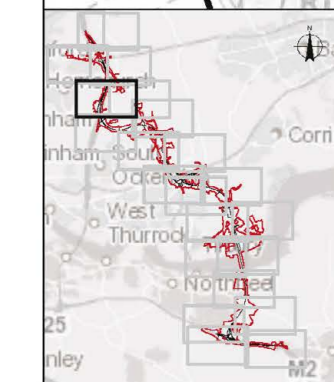
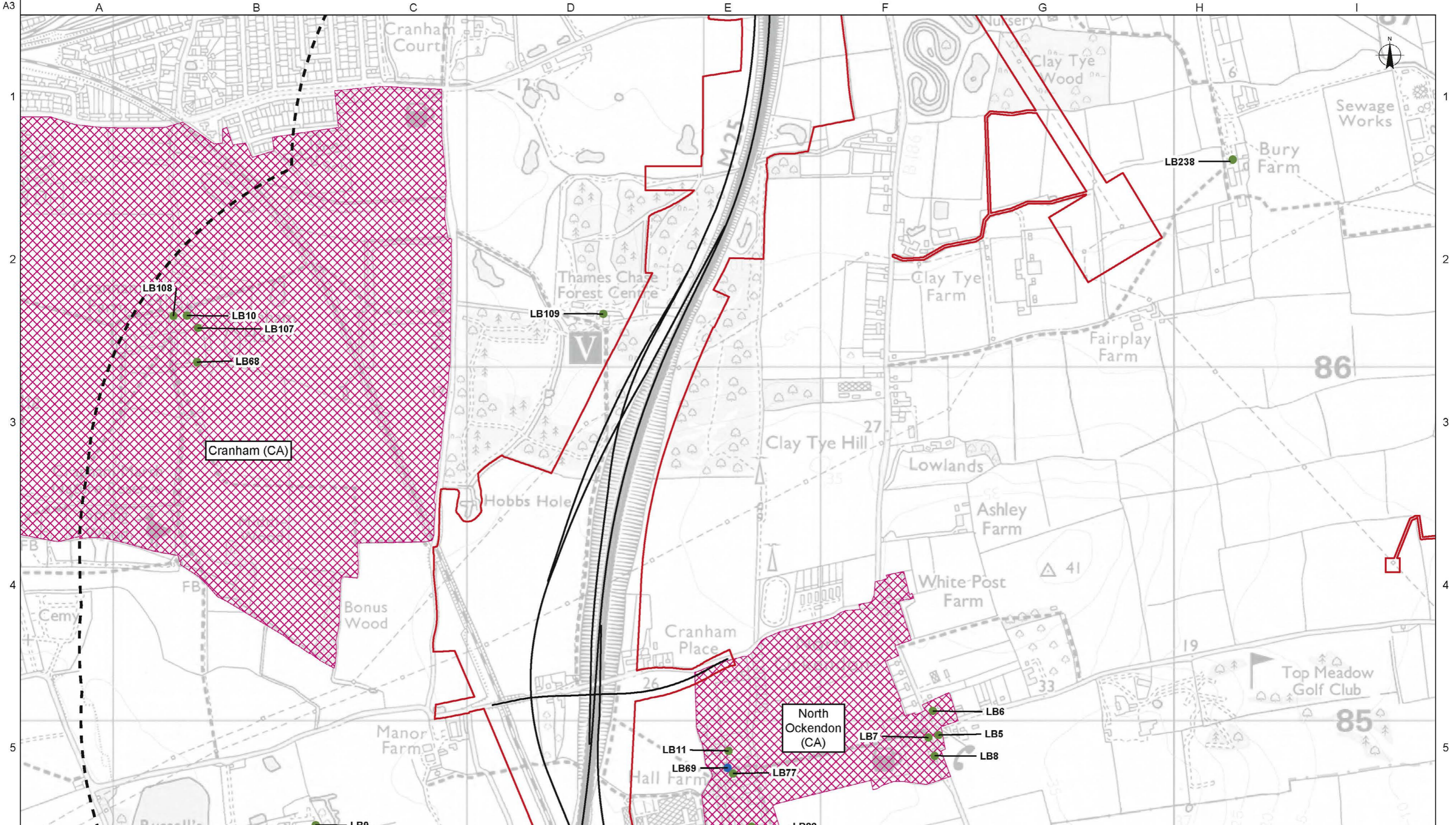
Scale at A3  
Main Map frame: **1:10,000**  
Locator Map frame: **1:500,000**

Copyright  
Contains Ordnance Survey data © Crown copyright 2018 OS 100030649  
Contains OS data © Crown Copyright and database right 2018

Suitability	Status	Revision
For Information	S2	P01

Drawing Number  
HE540039-CJV-EHR-SZP\_EGNE0000000-DR-LE-40002





**Legend:**

- LTC Route Alignment
- Development Boundary
- 1km Study Area
- Listed Building**
  - Grade I
  - Grade II\*
  - Grade II
- Conservation Area (CA)
- Registered Park and Garden (RPG)
- Scheduled Monument (SM)

Rev	Drawn By	Drawn Date	Checked By	Checked Date	Approved By	Approved Date	Revision Purpose
P01	EP	16/07/2018	JG	17/08/2018	CSS	17/08/2018	For Information

Main Map frame (Metres)

Locator Map frame (Kilometres)

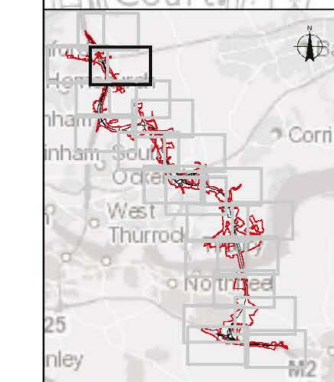
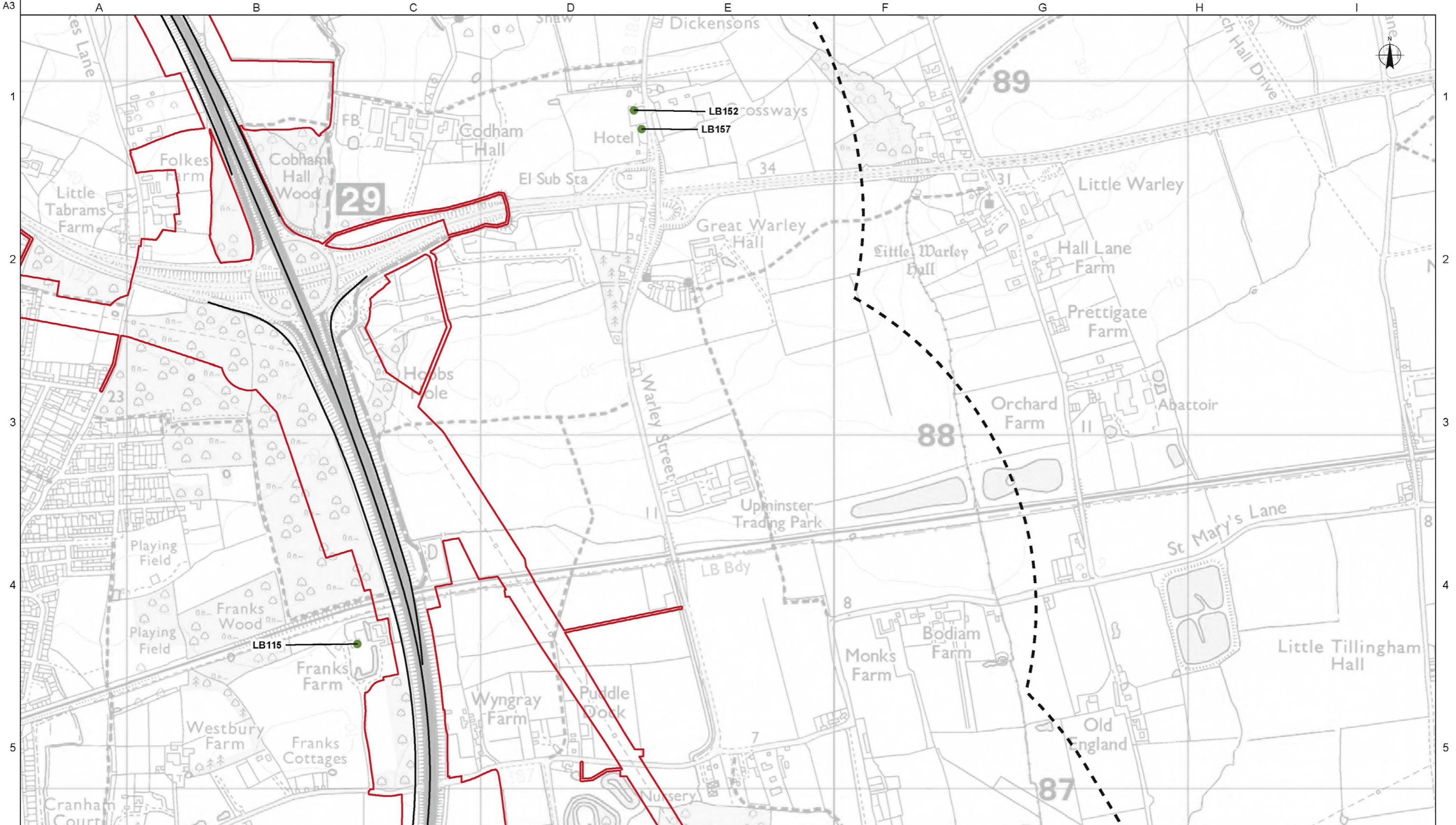
Client

Project Title  
**LOWER THAMES CROSSING STATUTORY CONSULTATION**

Drawing Title  
**Figure 7.1 - Designated Heritage Assets Sheet 18 of 22**

Scale at A3	Main Map frame <b>1:10,000</b>	
	Locator Map frame: <b>1:500,000</b>	
Copyright	Contains Ordnance Survey data © Crown copyright 2018 OS 100030649 Contains OS data © Crown Copyright and database right 2018	
Suitability	Status	Revision
For Information	<b>S2</b>	<b>P01</b>
Drawing Number HE540039-CJV-EHR-SZP_EGNE0000000-DR-LE-40002		






**Legend:**

- LTC Route Alignment
- Development Boundary
- 1km Study Area
- Listed Building**
- Grade I
- Grade II\*
- Grade II
- Conservation Area (CA)
- Registered Park and Garden (RPG)
- Scheduled Monument (SM)

Rev	Drawn By	Drawn Date	Checked By	Checked Date	Approved By	Approved Date	Revision Purpose
P01	EP	16/07/2018	JG	17/08/2018	CSS	17/08/2018	For Information



Client

Project Title  
**LOWER THAMES CROSSING  
STATUTORY CONSULTATION**

Drawing Title  
**Figure 7.1 - Designated Heritage Assets  
Sheet 19 of 22**

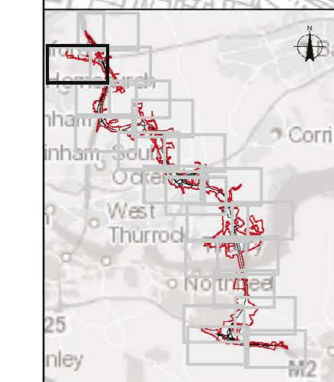
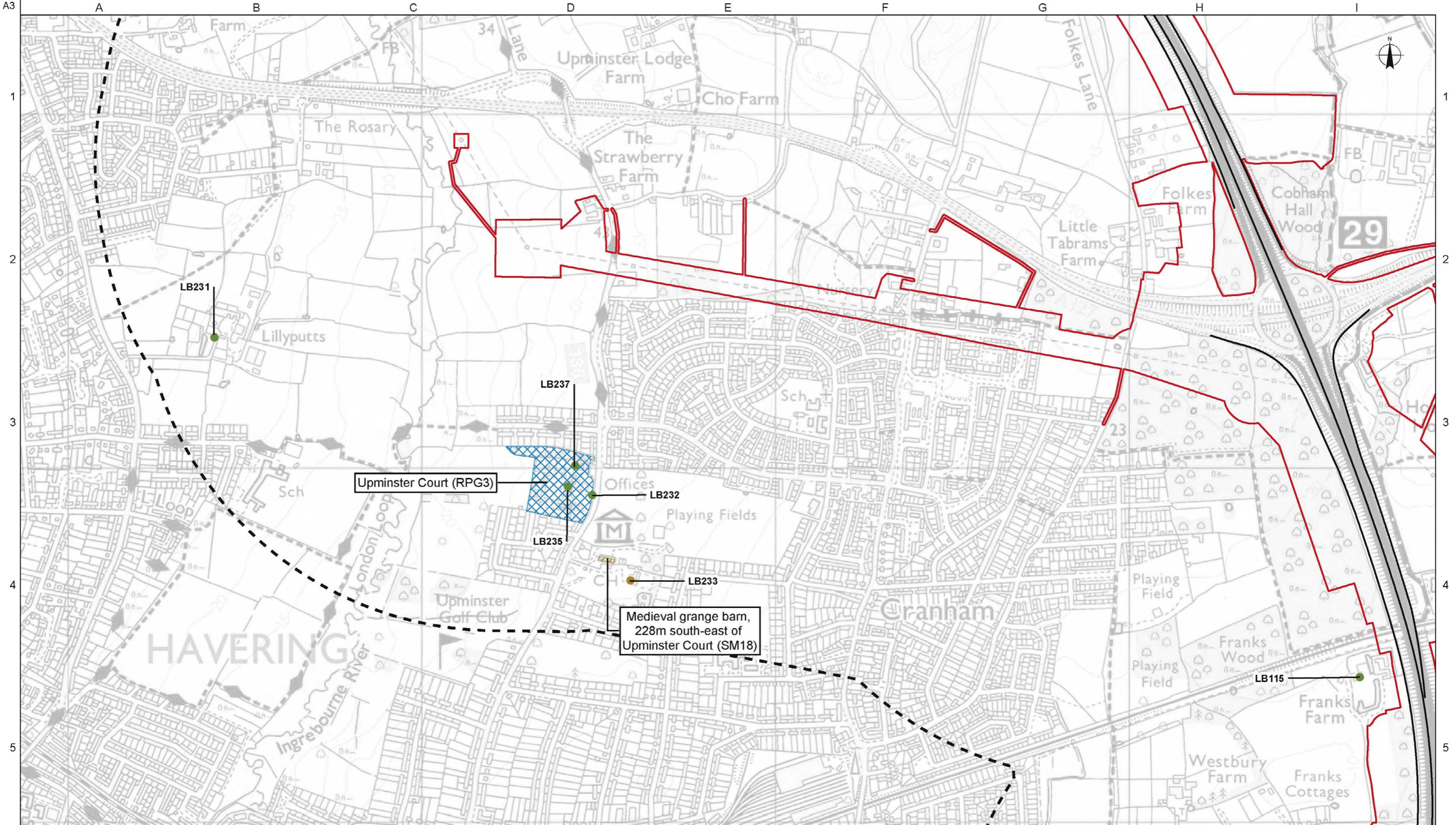
Scale at A3  
Main Map frame: **1:10,000**  
Locator Map frame: **1:500,000**

Copyright  
Contains Ordnance Survey data © Crown copyright 2018 OS 100030649  
Contains OS data © Crown Copyright and database right 2018

Suitability	Status	Revision
For Information	S2	P01

Drawing Number  
HE540039-CJV-EHR-SZP\_EGNE0000000-DR-LE-40002





**Legend:**

- LTC Route Alignment
- Development Boundary
- 1km Study Area
- Listed Building**
- Grade I
- Grade II\*
- Grade II
- Conservation Area (CA)
- Registered Park and Garden (RPG)
- Scheduled Monument (SM)

Rev	Drawn By	Drawn Date	Checked By	Checked Date	Approved By	Approved Date	Revision Purpose
P01	EP	16/07/2018	JG	17/08/2018	CSS	17/08/2018	For Information

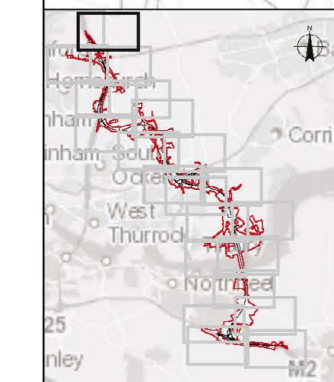
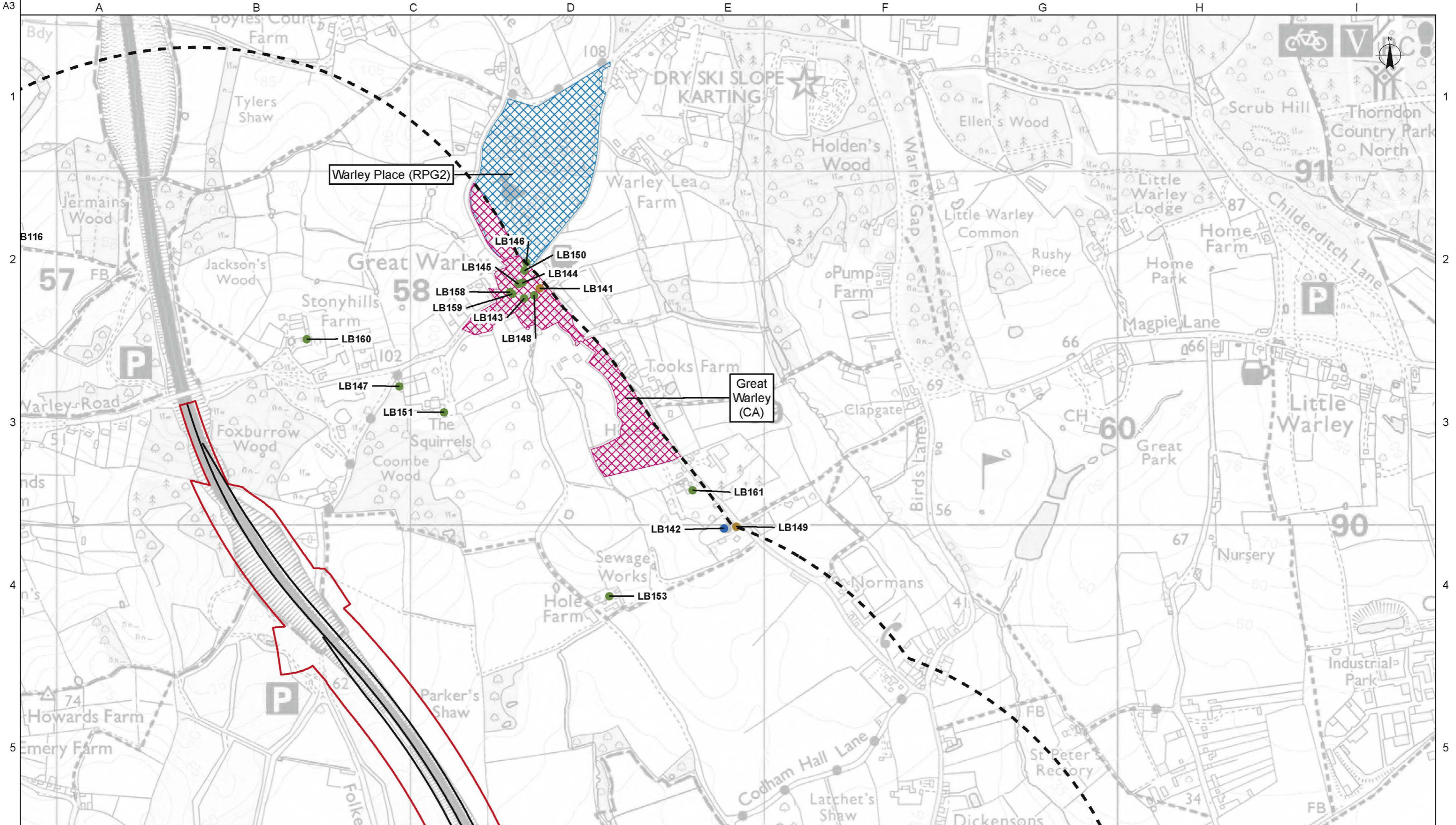
Main Map frame (Metres)	
0	500
0	125
0	250

Locator Map frame (Kilometres)	
0	40
0	10
0	20

	Client <b>highways england</b>		Scale at A3 Main Map frame: <b>1:10,000</b> Locator Map frame: <b>1:500,000</b>
	Project Title <b>LOWER THAMES CROSSING STATUTORY CONSULTATION</b>		Copyright Contains Ordnance Survey data © Crown copyright 2018 OS 100030649 Contains OS data © Crown Copyright and database right 2018
Drawing Title <b>Figure 7.1 - Designated Heritage Assets Sheet 20 of 22</b>	Suitability <b>For Information</b>	Status <b>S2</b>	Revision <b>P01</b>
	Drawing Number HE540039-CJV-EHR-SZP_EGNE00000000-DR-LE-40002		






**Legend:**

- LTC Route Alignment
- ▭ Development Boundary
- - - 1km Study Area
- Listed Building**
- Grade I
- Grade II\*
- Grade II
- ▨ Conservation Area (CA)
- ▨ Registered Park and Garden (RPG)
- ▨ Scheduled Monument (SM)

Rev	Drawn By	Drawn Date	Checked By	Checked Date	Approved By	Approved Date	Revision Purpose
P01	EP	16/07/2018	JG	17/08/2018	CSS	17/08/2018	For Information



Client **highways england**

Project Title **LOWER THAMES CROSSING STATUTORY CONSULTATION**

Drawing Title **Figure 7.1 - Designated Heritage Assets Sheet 21 of 22**

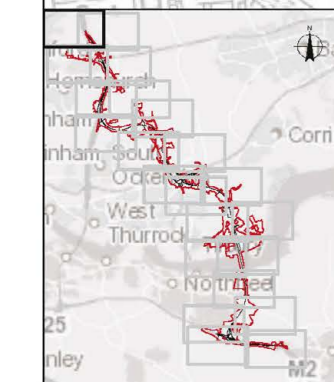
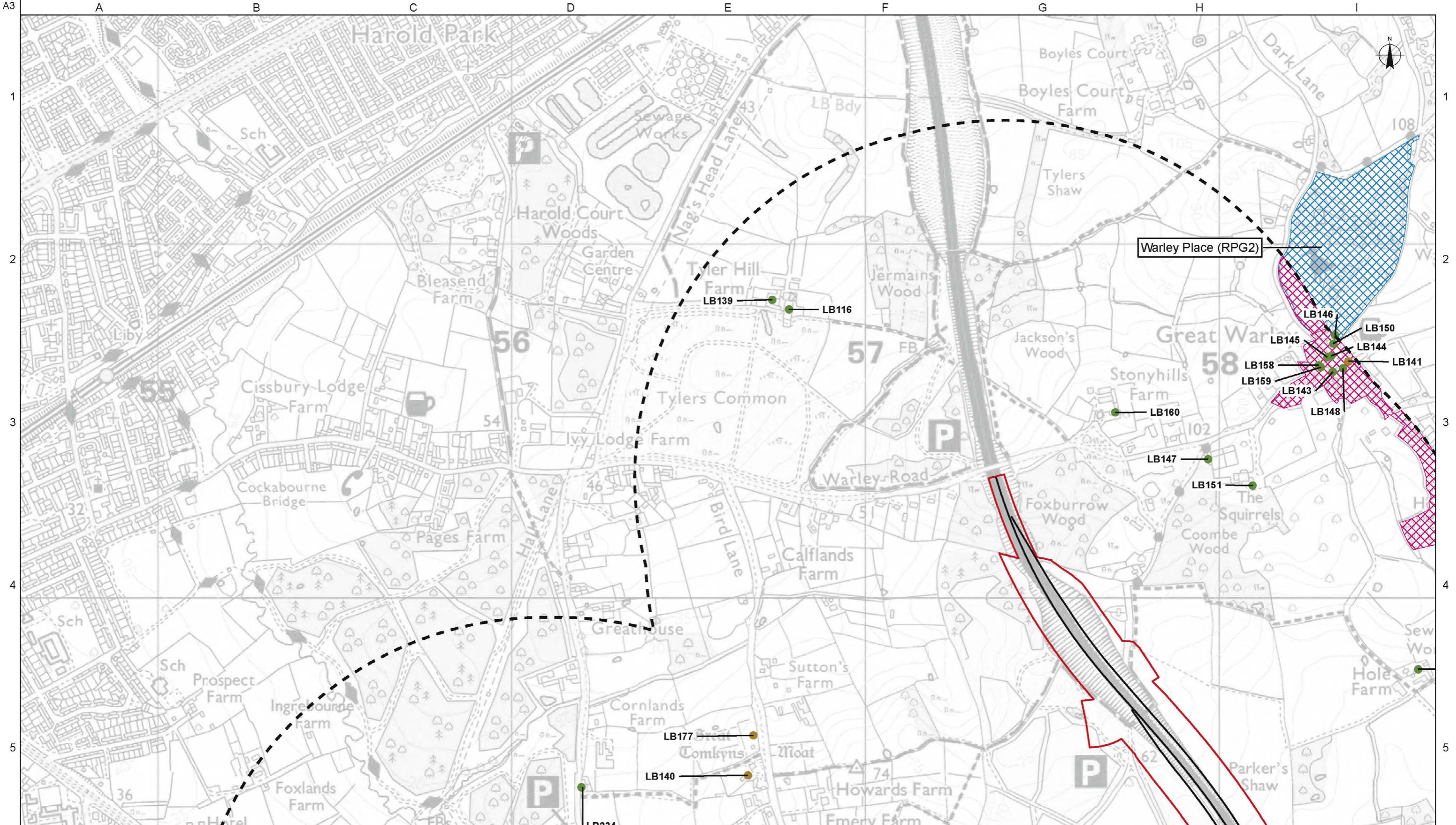
Scale at A3  
Main Map frame **1:10,000**  
Locator Map frame: **1:500,000**

Copyright  
Contains Ordnance Survey data © Crown copyright 2018 OS 100030649  
Contains OS data © Crown Copyright and database right 2018

Suitability	Status	Revision
For Information	S2	P01

Drawing Number  
HE540039-CJV-EHR-SZP\_EGNE00000000-DR-LE-40002





**Legend:**

- LTC Route Alignment
- Development Boundary
- 1km Study Area
- Listed Building**
- Grade I
- Grade II\*
- Grade II
- Conservation Area (CA)
- Registered Park and Garden (RPG)
- Scheduled Monument (SM)

Rev	Drawn By	Drawn Date	Checked By	Checked Date	Approved By	Approved Date	Revision Purpose
P01	EP	16/07/2018	JG	17/08/2018	CSS	17/08/2018	For Information

Main Map frame (Metres)	
0	500
0	125
0	250
Locator Map frame (Kilometres)	
0	40
0	10
0	20

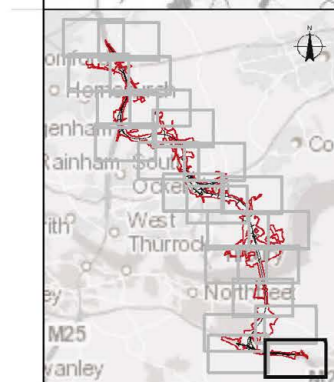
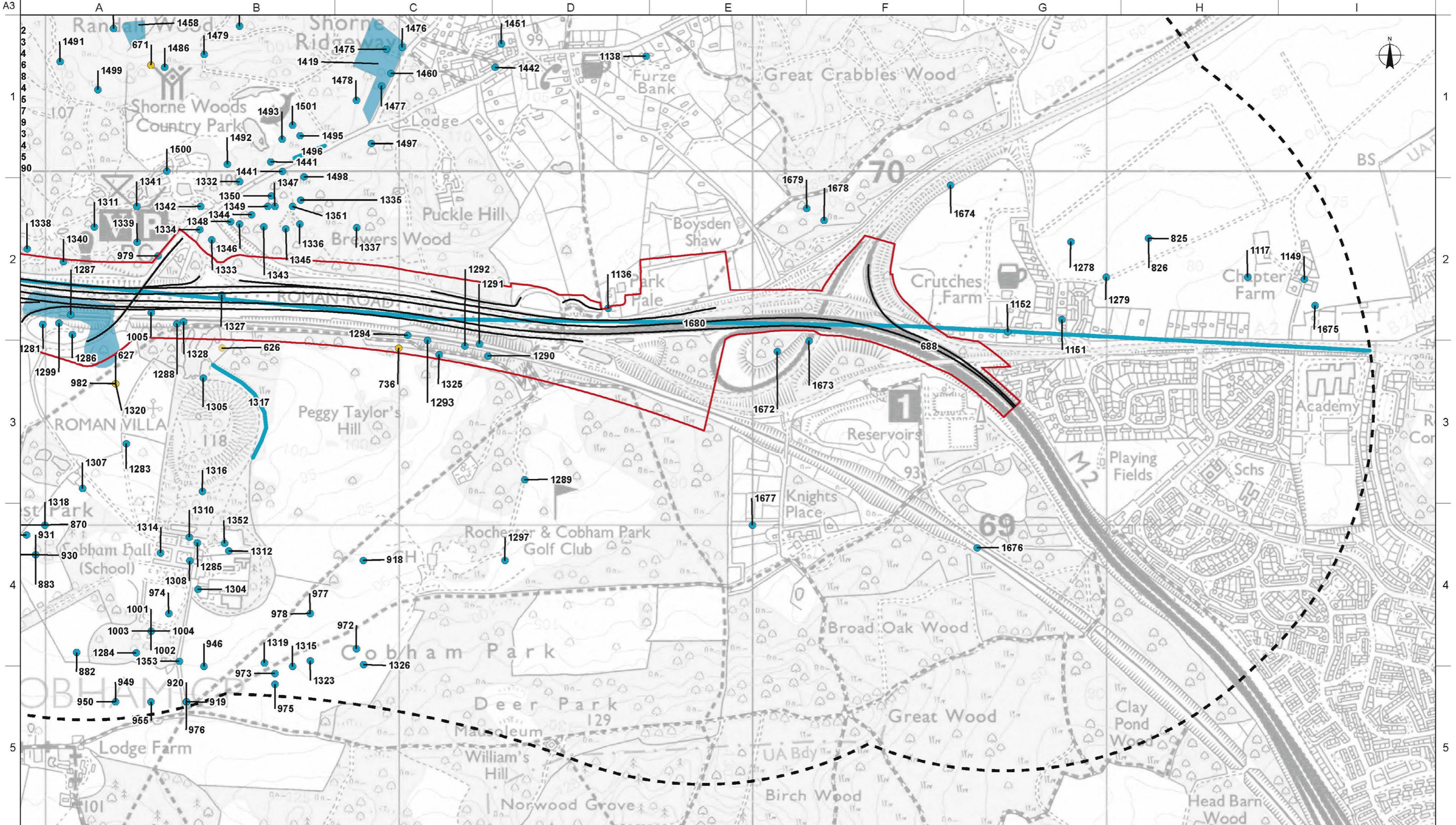
Client

Project Title  
**LOWER THAMES CROSSING STATUTORY CONSULTATION**

Drawing Title  
**Figure 7.1 - Designated Heritage Assets Sheet 22 of 22**

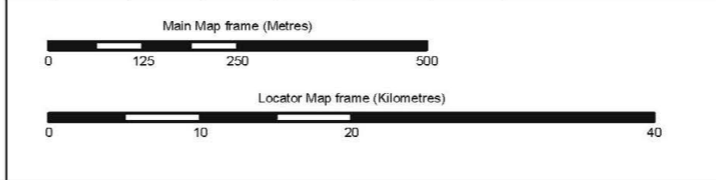
Scale at A3		
Main Map frame	<b>1:10,000</b>	
Locator Map frame:	<b>1:500,000</b>	
Copyright	Contains Ordnance Survey data © Crown copyright 2018 OS 100030649 Contains OS data © Crown Copyright and database right 2018	
Suitability	Status	Revision
For Information	<b>S2</b>	<b>P01</b>
Drawing Number HE540039-CJV-EHR-SZP_EGNE00000000-DR-LE-40002		





- Legend**
- LTC Route Alignment
  - Development Boundary
  - 1km Study Area
  - Essex Historic Environment Record
  - Greater London Historic Environment Record
  - Historic England Archive
  - Kent Historic Environment Record

Rev	Drawn By	Drawn Date	Checked By	Checked Date	Approved By	Approved Date	Revision Purpose
P01	EP	16/07/2018	JG	17/08/2018	CSS	17/08/2018	For Information



Client

Project Title  
**LOWER THAMES CROSSING  
STATUTORY CONSULTATION**

Drawing Title  
**Figure 7.2 - Non Designated Heritage  
Assets  
Sheet 1 of 22**

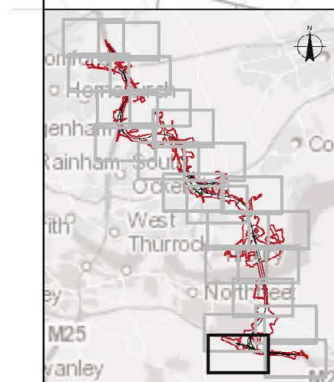
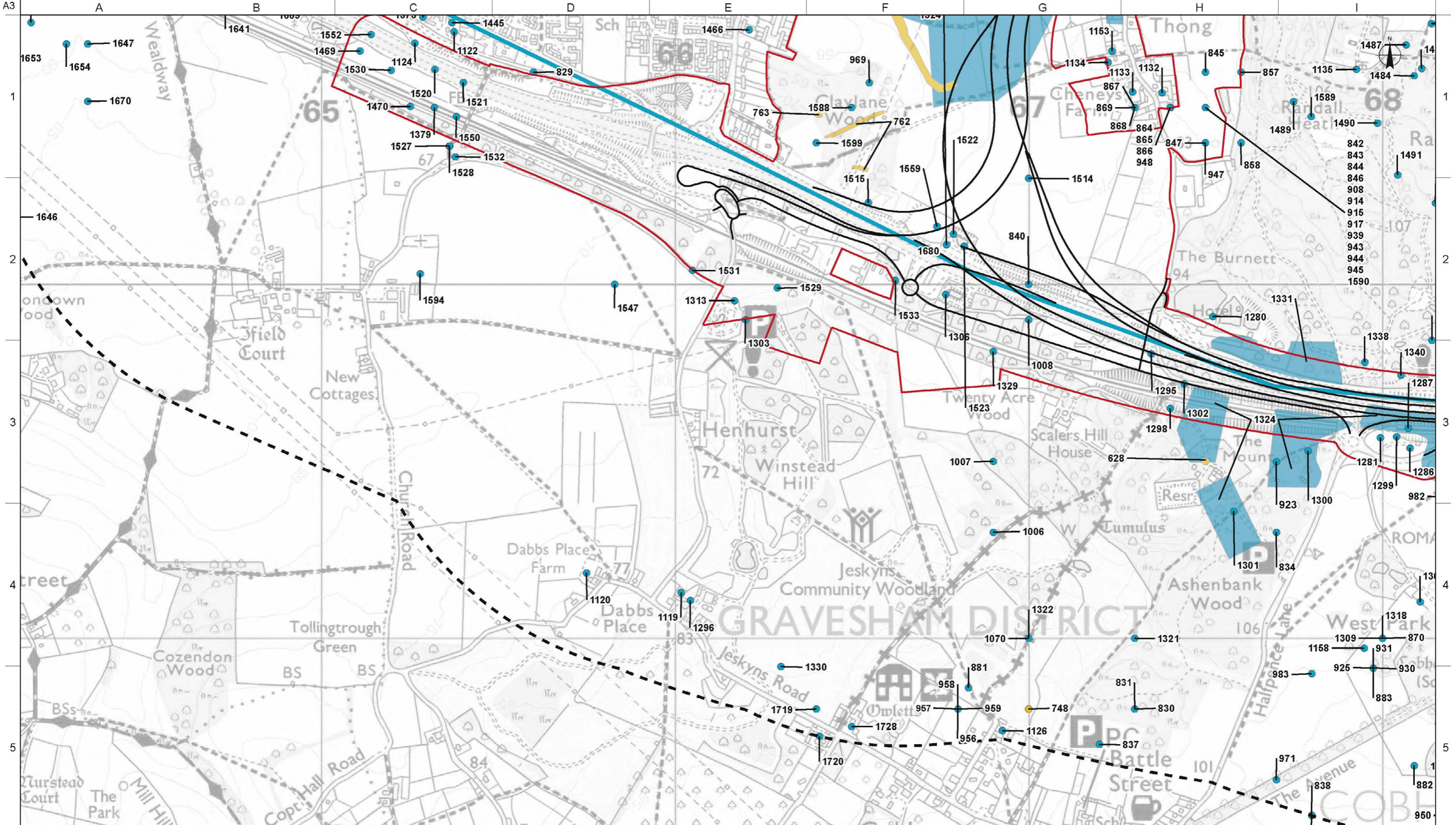
Scale at A3  
Main Map frame **1:10,000**  
Locator Map frame: **1:500,000**

Copyright  
Contains Ordnance Survey data © Crown copyright 2018 OS 100030649  
Contains OS data © Crown Copyright and database right 2018

Suitability	Status	Revision
For Information	S2	P01

Drawing Number  
HE540039-CJV-EHR-SZP\_EGNE0000000-DR-LE-40003





**Legend**

- LTC Route Alignment
- Development Boundary
- 1km Study Area
- Essex Historic Environment Record
- Greater London Historic Environment Record
- Historic England Archive
- Kent Historic Environment Record

Rev	Drawn By	Drawn Date	Checked By	Checked Date	Approved By	Approved Date	Revision Purpose
P01	EP	16/07/2018	JG	17/08/2018	CSS	17/08/2018	For Information

Main Map frame (Metres)			
0	125	250	500
Locator Map frame (Kilometres)			
0	10	20	40

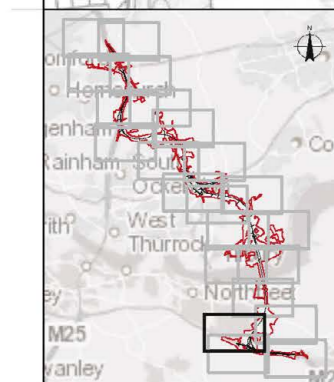
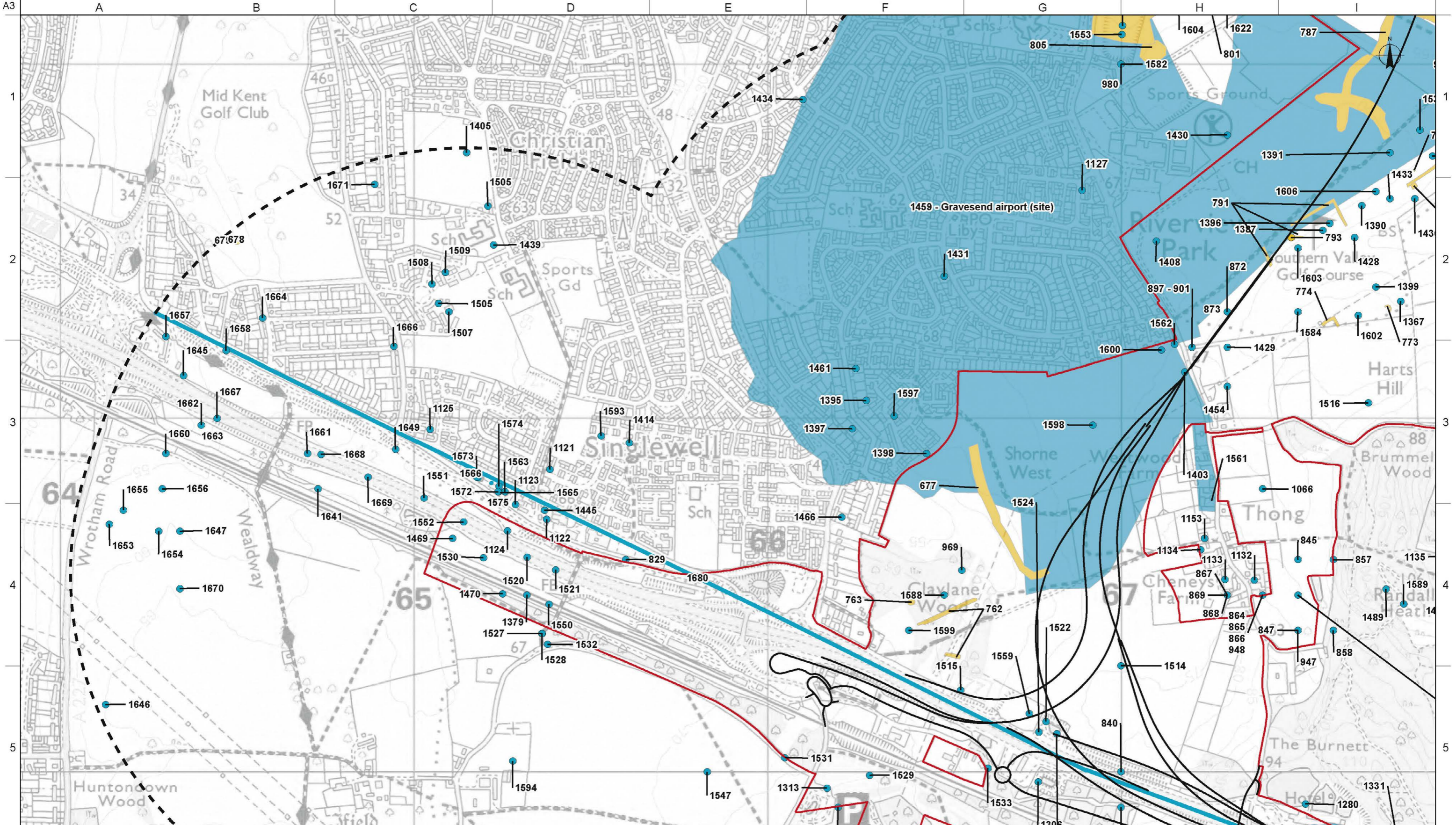
Client

Project Title  
**LOWER THAMES CROSSING STATUTORY CONSULTATION**

Drawing Title  
**Figure 7.2 - Non Designated Heritage Assets Sheet 2 of 22**

Scale at A3		
Main Map frame	<b>1:10,000</b>	
Locator Map frame:	<b>1:500,000</b>	
Copyright Contains Ordnance Survey data © Crown copyright 2018 OS 100030649 Contains OS data © Crown Copyright and database right 2018		
Suitability	Status	Revision
For Information	<b>S2</b>	<b>P01</b>
Drawing Number HE540039-CJV-EHR-SZP_EGNE0000000-DR-LE-40003		





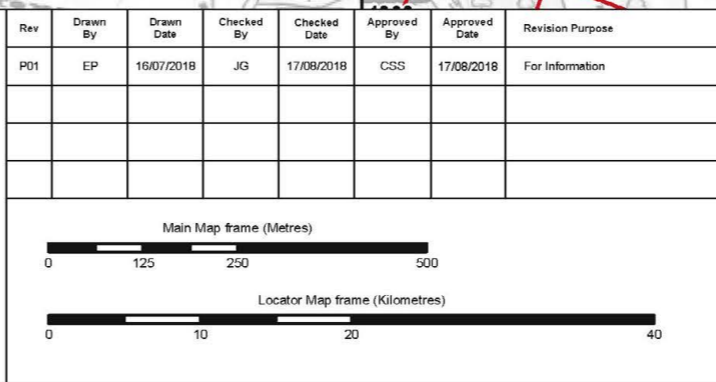
Rev	Drawn By	Drawn Date	Checked By	Checked Date	Approved By	Approved Date	Revision Purpose
P01	EP	16/07/2018	JG	17/08/2018	CSS	17/08/2018	For Information

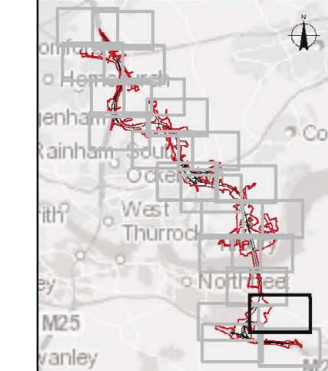
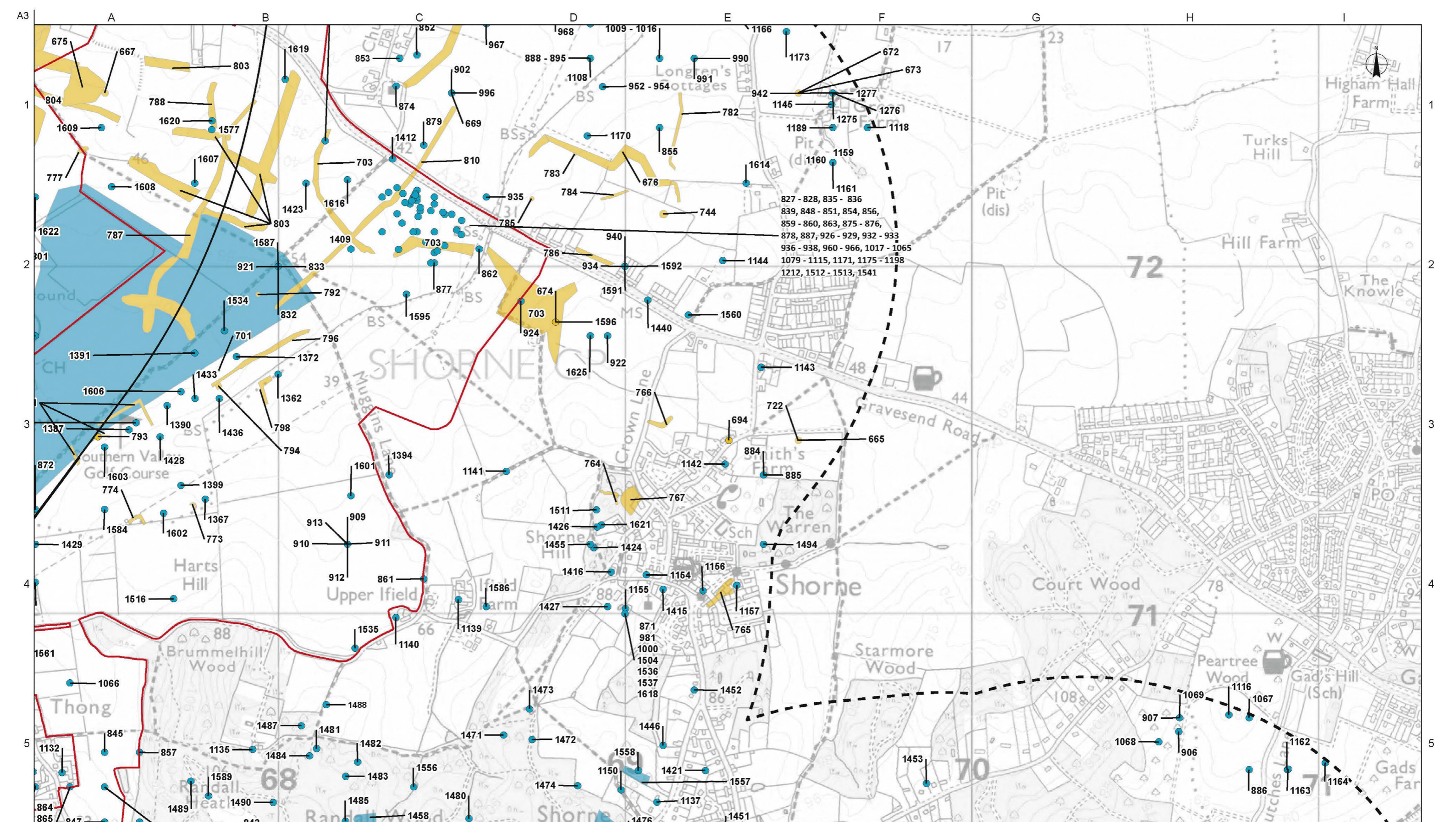
Client			
Project Title	<b>LOWER THAMES CROSSING STATUTORY CONSULTATION</b>		
Drawing Title	<b>Figure 7.2 - Non Designated Heritage Assets Sheet 3 of 22</b>		

Scale at A3	Main Map frame: <b>1:10,000</b>	
	Locator Map frame: <b>1:500,000</b>	
Copyright	Contains Ordnance Survey data © Crown copyright 2018 OS 100030649 Contains OS data © Crown Copyright and database right 2018	
Suitability	Status	Revision
For Information	S2	P01
Drawing Number		
HE540039-CJV-EHR-SZP_EGNE0000000-DR-LE-40003		







Legend	
	LTC Route Alignment
	Development Boundary
	1km Study Area
	Essex Historic Environment Record
	Greater London Historic Environment Record
	Historic England Archive
	Kent Historic Environment Record

Rev	Drawn By	Drawn Date	Checked By	Checked Date	Approved By	Approved Date	Revision Purpose
P01	EP	16/07/2018	JG	17/08/2018	CSS	17/08/2018	For Information

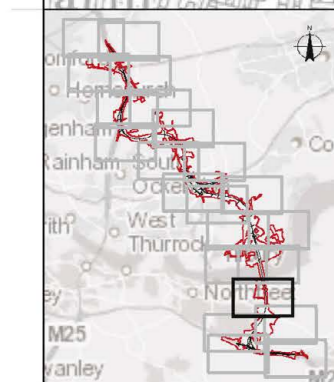
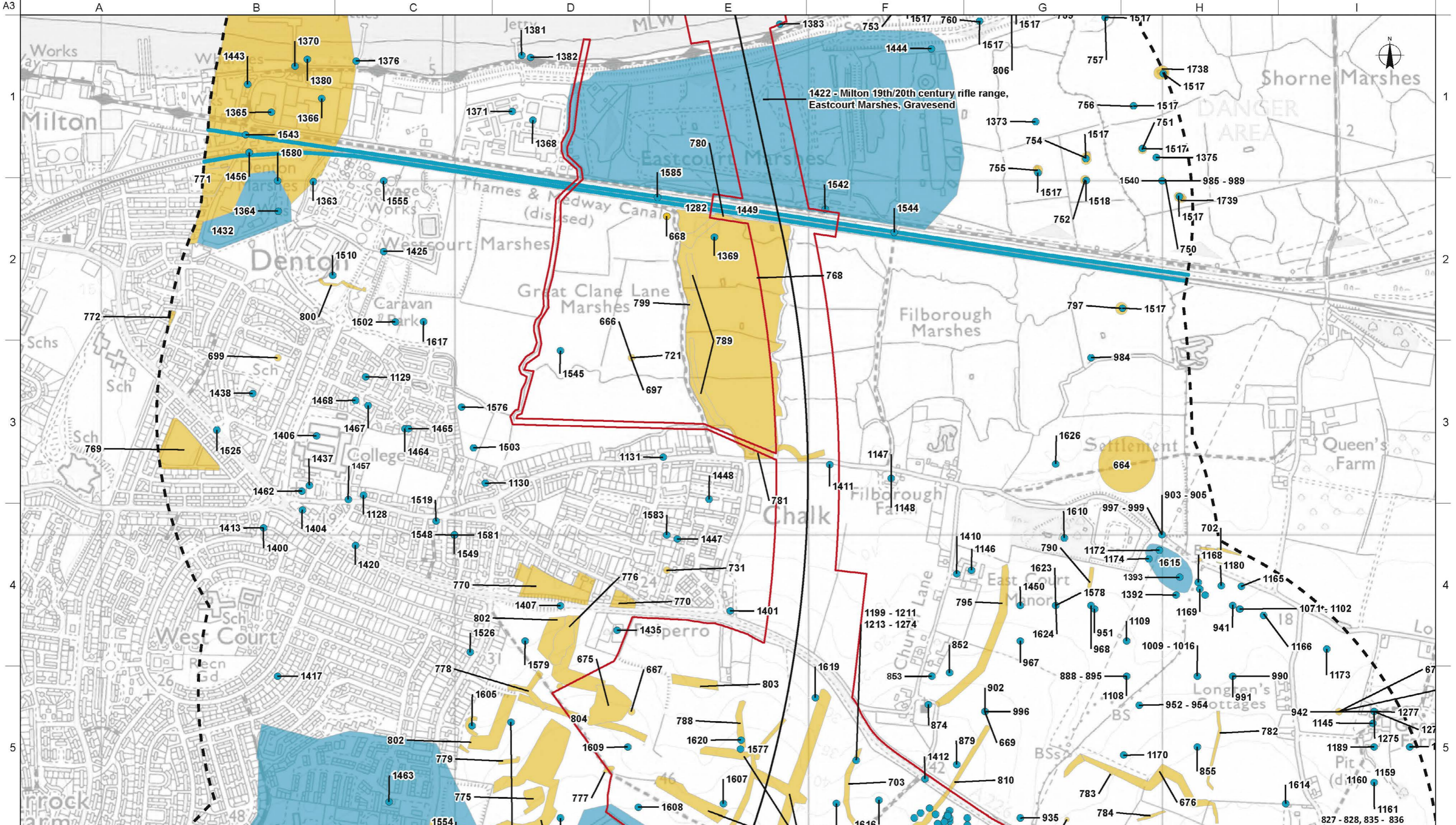
  

Main Map frame (Metres)	
0	125 250 500
Locator Map frame (Kilometres)	
0	10 20 40

Client	
Project Title	<b>LOWER THAMES CROSSING STATUTORY CONSULTATION</b>
Drawing Title	<b>Figure 7.2 - Non Designated Heritage Assets Sheet 4 of 22</b>

Scale at A3		
Main Map frame	<b>1:10,000</b>	
Locator Map frame	<b>1:500,000</b>	
Copyright Contains Ordnance Survey data © Crown copyright 2018 OS 100030649 Contains OS data © Crown Copyright and database right 2018		
Suitability	Status	Revision
For Information	<b>S2</b>	<b>P01</b>
Drawing Number <b>HE540039-CJV-EHR-SZP_EGNE0000000-DR-LE-40003</b>		





**Legend**

- LTC Route Alignment
- ▭ Development Boundary
- ⊞ 1km Study Area
- Essex Historic Environment Record
- Greater London Historic Environment Record
- Historic England Archive
- Kent Historic Environment Record

Rev	Drawn By	Drawn Date	Checked By	Checked Date	Approved By	Approved Date	Revision Purpose
P01	EP	16/07/2018	JG	17/08/2018	CSS	17/08/2018	For Information

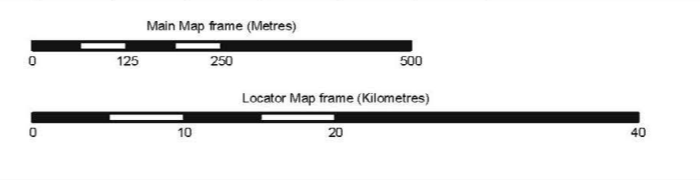
Client	
Project Title	<b>LOWER THAMES CROSSING STATUTORY CONSULTATION</b>
Drawing Title	<b>Figure 7.2 - Non Designated Heritage Assets Sheet 5 of 22</b>

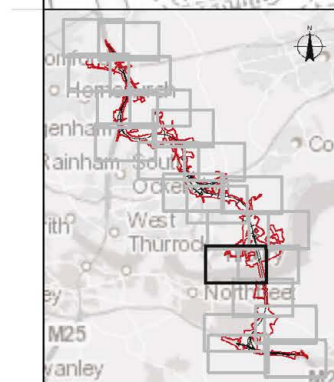
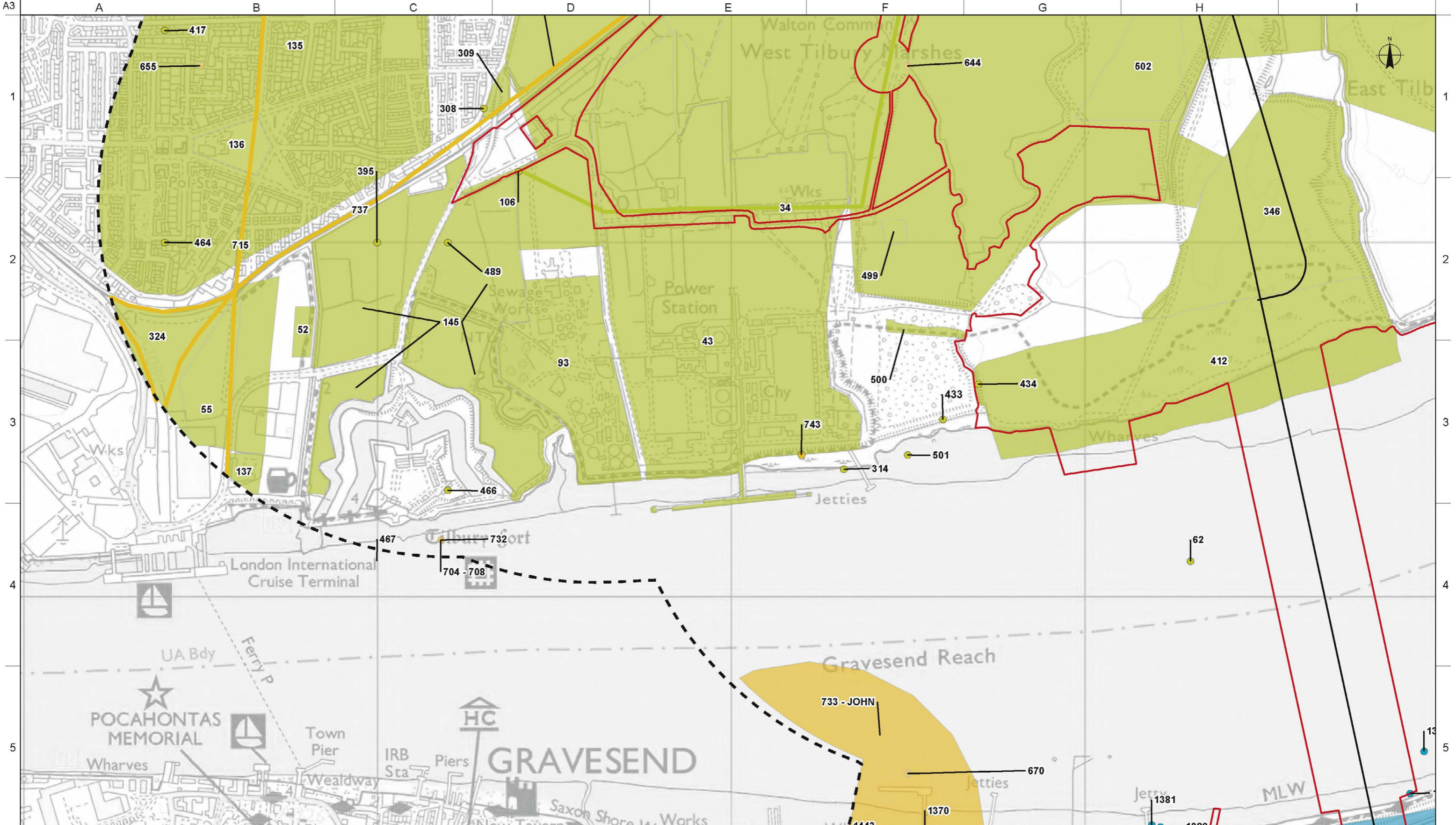
Scale at A3		
Main Map frame	<b>1:10,000</b>	
Locator Map frame:	<b>1:500,000</b>	

Copyright	Contains Ordnance Survey data © Crown copyright 2018 OS 100030649 Contains OS data © Crown Copyright and database right 2018	
Suitability	Status	Revision
For Information	<b>S2</b>	<b>P01</b>
Drawing Number <b>HE540039-CJV-EHR-SZP_EGNE0000000-DR-LE-40003</b>		

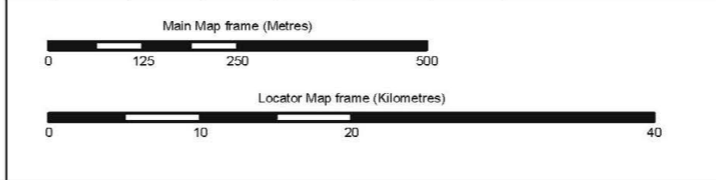






- Legend**
- LTC Route Alignment
  - Development Boundary
  - 1km Study Area
  - Essex Historic Environment Record
  - Greater London Historic Environment Record
  - Historic England Archive
  - Kent Historic Environment Record

Rev	Drawn By	Drawn Date	Checked By	Checked Date	Approved By	Approved Date	Revision Purpose
P01	EP	16/07/2018	JG	17/08/2018	CSS	17/08/2018	For Information



Client

Project Title  
**LOWER THAMES CROSSING  
STATUTORY CONSULTATION**

Drawing Title  
**Figure 7.2 - Non Designated Heritage  
Assets  
Sheet 6 of 22**

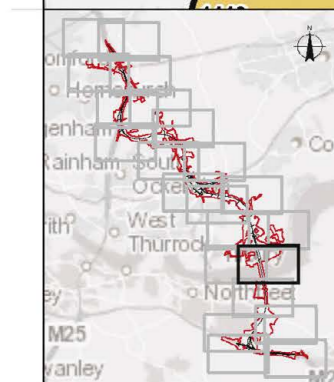
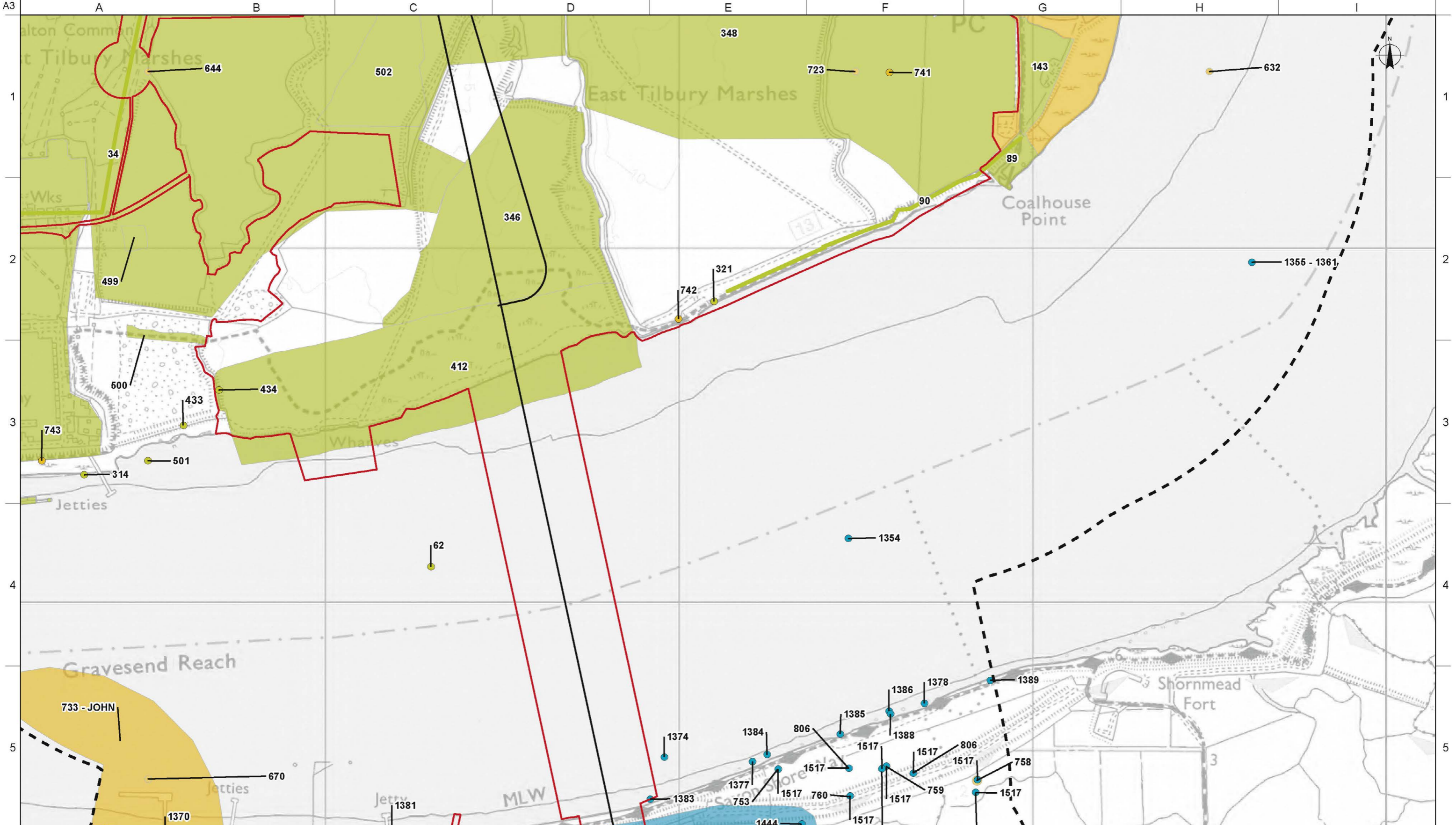
Scale at A3  
Main Map frame **1:10,000**  
Locator Map frame: **1:500,000**

Copyright  
Contains Ordnance Survey data © Crown copyright 2018 OS 100030649  
Contains OS data © Crown Copyright and database right 2018

Suitability	Status	Revision
For Information	S2	P01

Drawing Number  
HE540039-CJV-EHR-SZP\_EGNE0000000-DR-LE-40003

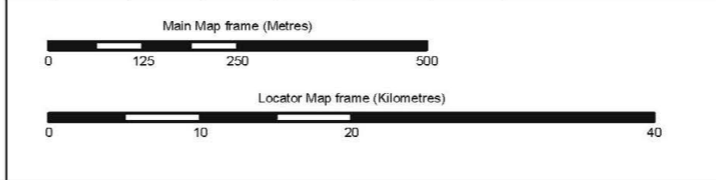




**Legend**

- LTC Route Alignment
- ▭ Development Boundary
- ⊞ 1km Study Area
- Essex Historic Environment Record
- Greater London Historic Environment Record
- Historic England Archive
- Kent Historic Environment Record

Rev	Drawn By	Drawn Date	Checked By	Checked Date	Approved By	Approved Date	Revision Purpose
P01	EP	16/07/2018	JG	17/08/2018	CSS	17/08/2018	For Information



Client **highways england**

Project Title  
**LOWER THAMES CROSSING  
STATUTORY CONSULTATION**

Drawing Title  
**Figure 7.2 - Non Designated Heritage  
Assets  
Sheet 7 of 22**

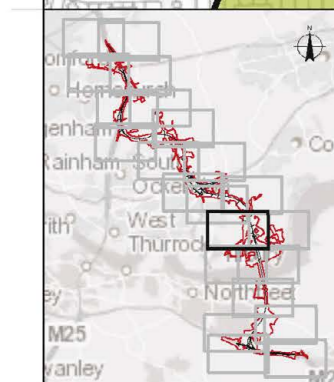
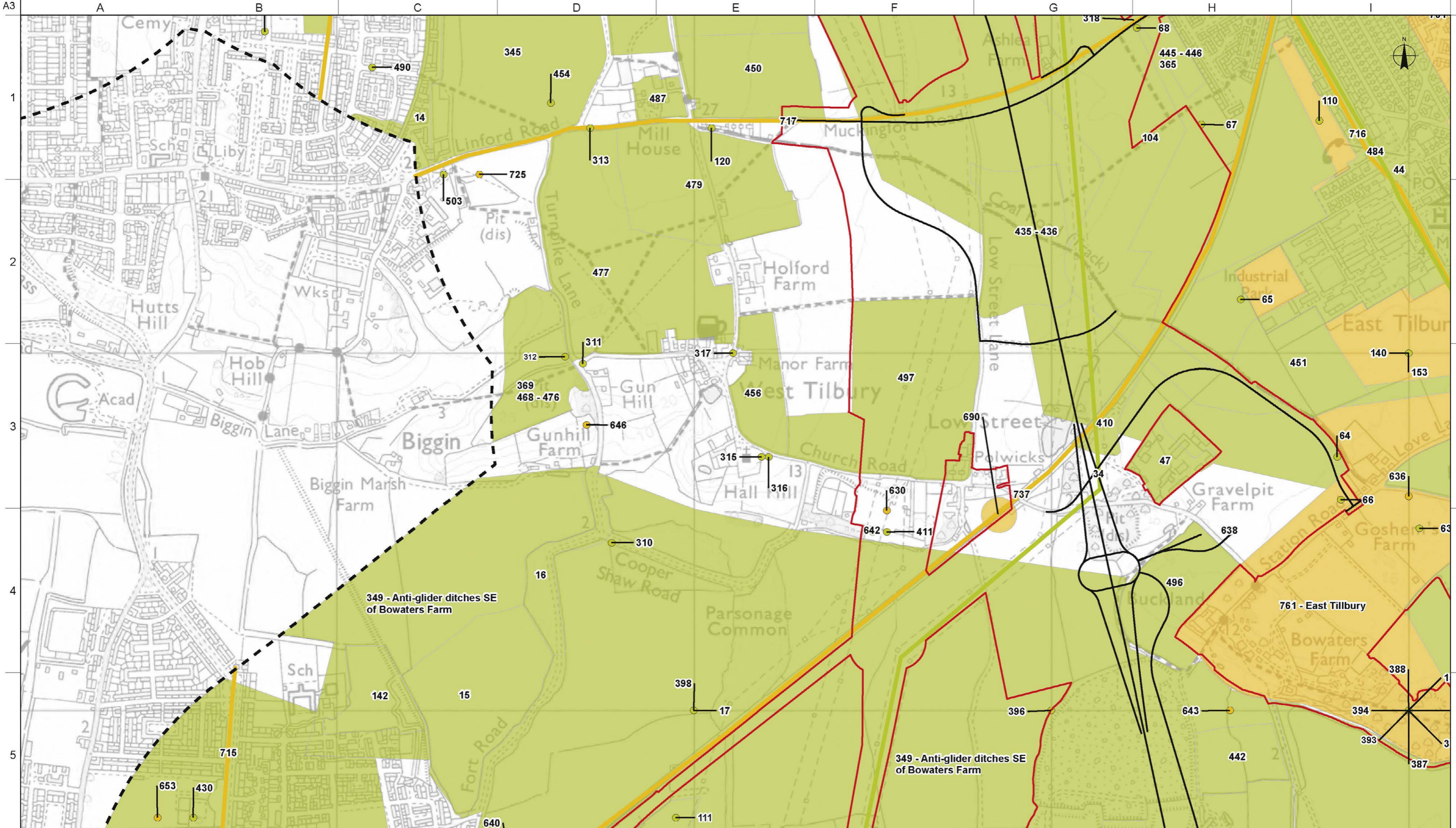
Scale at A3  
Main Map frame **1:10,000**  
Locator Map frame: **1:500,000**

Copyright  
Contains Ordnance Survey data © Crown copyright 2018 OS 100030649  
Contains OS data © Crown Copyright and database right 2018

Suitability	Status	Revision
For Information	S2	P01

Drawing Number  
HE540039-CJV-EHR-SZP\_EGNE0000000-DR-LE-40003





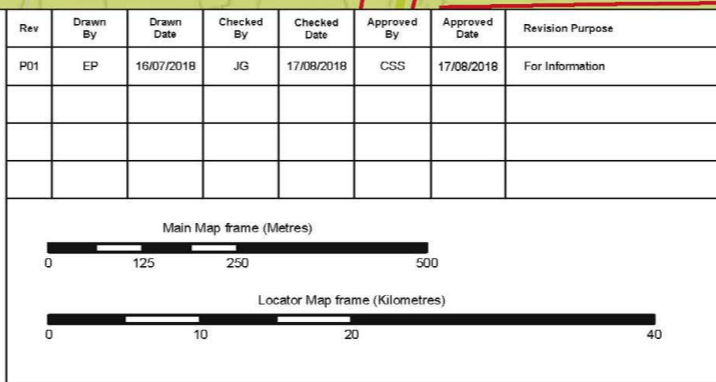
Rev	Drawn By	Drawn Date	Checked By	Checked Date	Approved By	Approved Date	Revision Purpose
P01	EP	16/07/2018	JG	17/08/2018	CSS	17/08/2018	For Information

Client	
Project Title	<b>LOWER THAMES CROSSING STATUTORY CONSULTATION</b>
Drawing Title	<b>Figure 7.2 - Non Designated Heritage Assets Sheet 8 of 22</b>

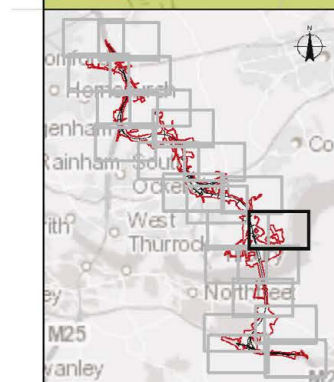
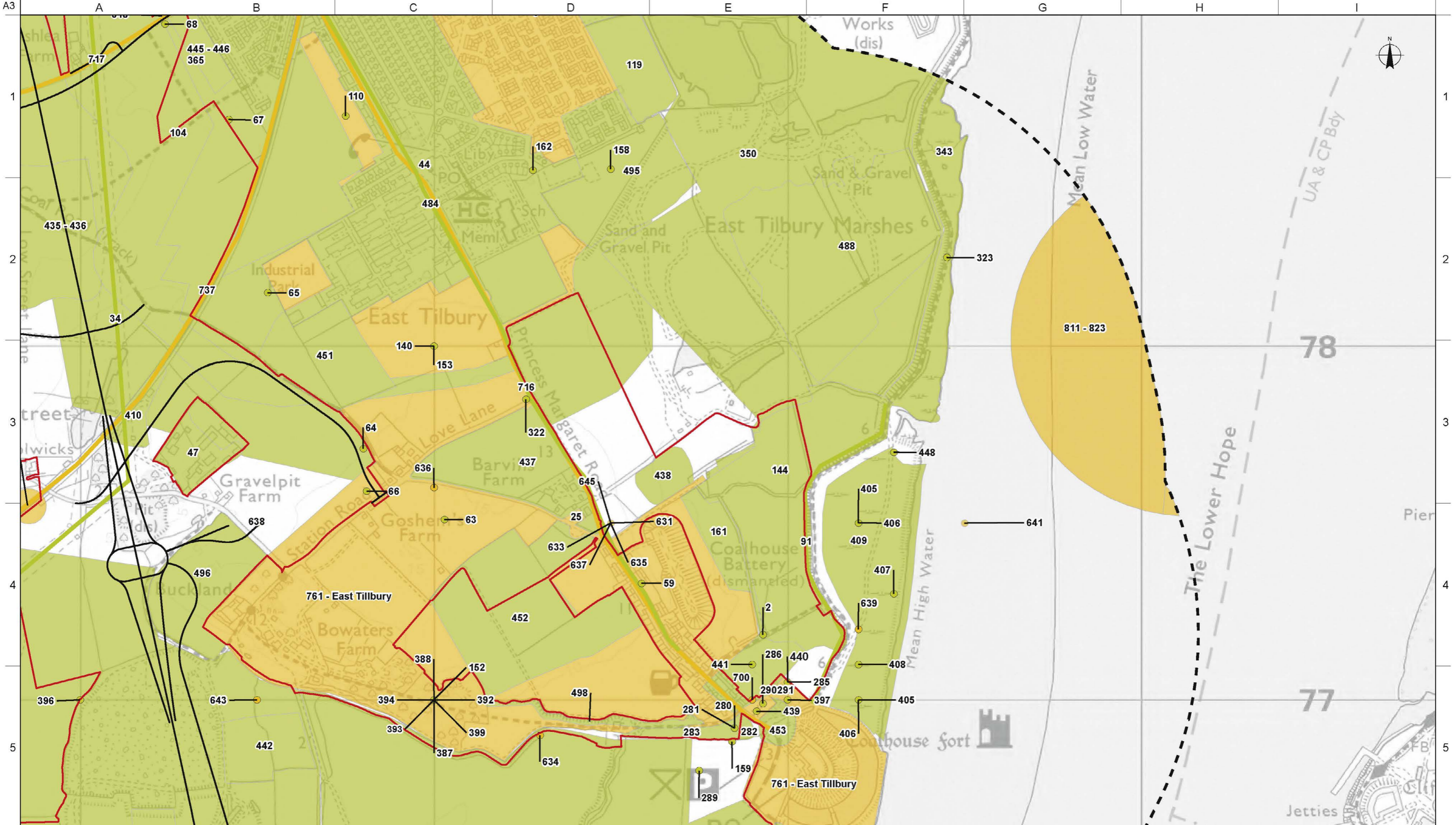
  

Scale at A3	Main Map frame	<b>1:10,000</b>
	Locator Map frame:	<b>1:500,000</b>
Copyright	Contains Ordnance Survey data © Crown copyright 2018 OS 100030649 Contains OS data © Crown Copyright and database right 2018	
Suitability	Status	Revision
For Information	<b>S2</b>	<b>P01</b>
Drawing Number <b>HE540039-CJV-EHR-SZP_EGNE0000000-DR-LE-40003</b>		



© Lower Thames Crossing





**Legend**

- LTC Route Alignment
- ▭ Development Boundary
- ▭ 1km Study Area
- Essex Historic Environment Record
- Greater London Historic Environment Record
- Historic England Archive
- Kent Historic Environment Record

Rev	Drawn By	Drawn Date	Checked By	Checked Date	Approved By	Approved Date	Revision Purpose
P01	EP	16/07/2018	JG	17/08/2018	CSS	17/08/2018	For Information

Main Map frame (Metres)

0 125 250 500

Locator Map frame (Kilometres)

0 10 20 40

Client **highways england**

Project Title **LOWER THAMES CROSSING STATUTORY CONSULTATION**

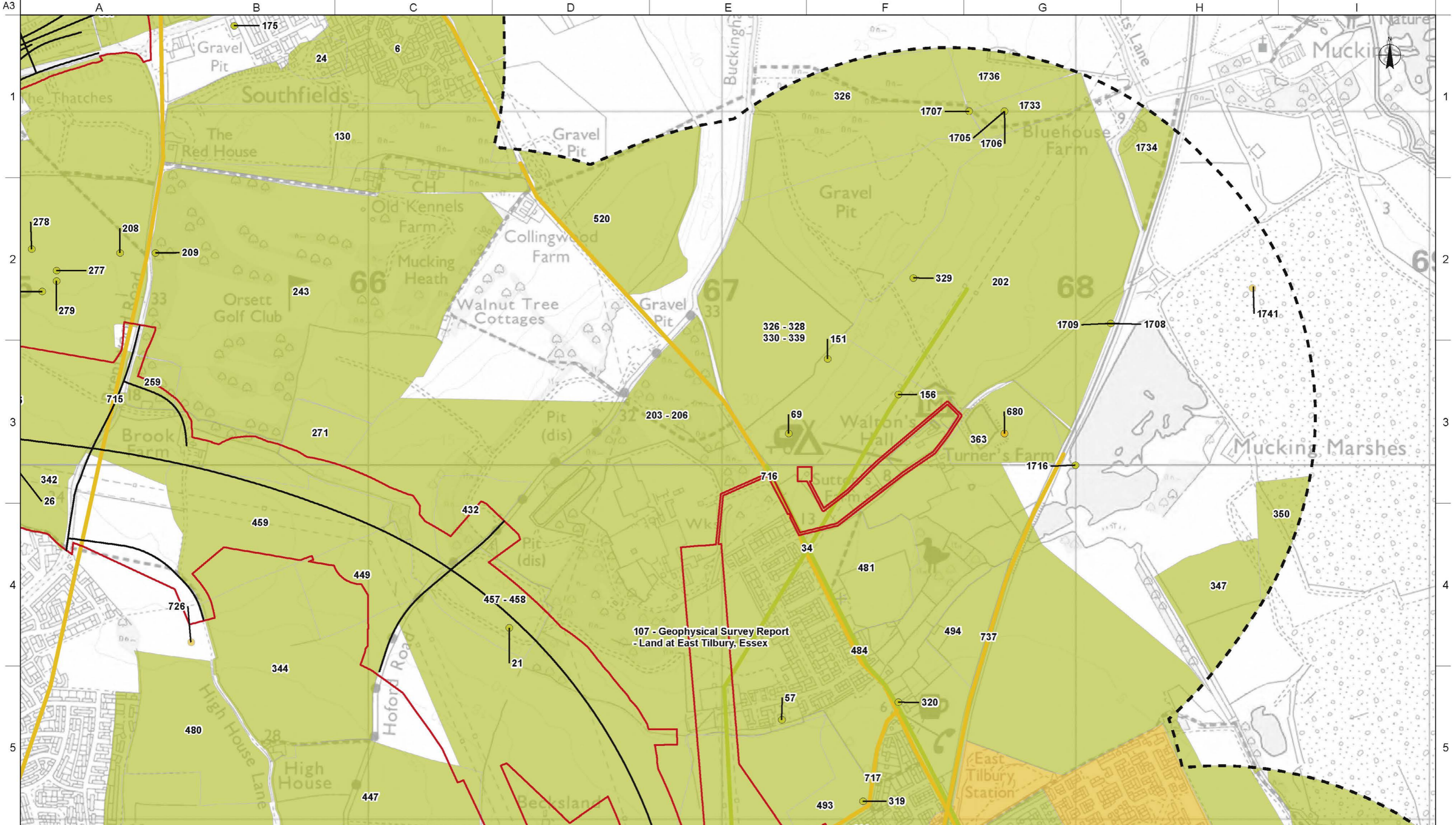
Drawing Title **Figure 7.2 - Non Designated Heritage Assets Sheet 9 of 22**

Scale at A3		
Main Map frame	<b>1:10,000</b>	
Locator Map frame:	<b>1:500,000</b>	
Copyright Contains Ordnance Survey data © Crown copyright 2018 OS 100030649 Contains OS data © Crown Copyright and database right 2018		
Suitability	Status	Revision
<b>For Information</b>	<b>S2</b>	<b>P01</b>
Drawing Number <b>HE540039-CJV-EHR-SZP_EGNE0000000-DR-LE-40003</b>		

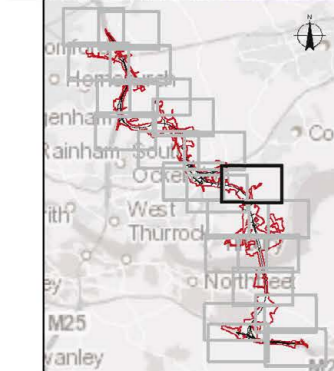








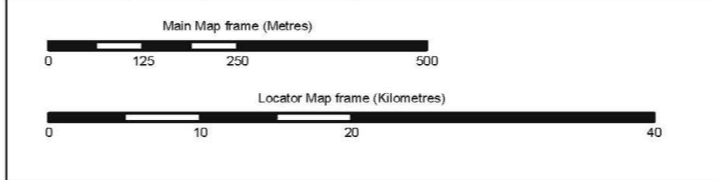
107 - Geophysical Survey Report  
- Land at East Tilbury, Essex



**Legend**

- LTC Route Alignment
- Development Boundary
- 1km Study Area
- Essex Historic Environment Record
- Greater London Historic Environment Record
- Historic England Archive
- Kent Historic Environment Record

Rev	Drawn By	Drawn Date	Checked By	Checked Date	Approved By	Approved Date	Revision Purpose
P01	EP	16/07/2018	JG	17/08/2018	CSS	17/08/2018	For Information



Client  
**LOWER THAMES CROSSING  
STATUTORY CONSULTATION**

Drawing Title  
**Figure 7.2 - Non Designated Heritage  
Assets  
Sheet 11 of 22**

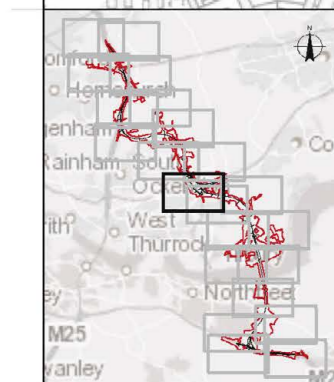
Scale at A3  
Main Map frame **1:10,000**  
Locator Map frame: **1:500,000**

Project Title  
Copyright  
Contains Ordnance Survey data © Crown copyright 2018 OS 100030649  
Contains OS data © Crown Copyright and database right 2018

Suitability	Status	Revision
For Information	S2	P01

Drawing Number  
HE540039-CJV-EHR-SZP\_EGNE0000000-DR-LE-40003

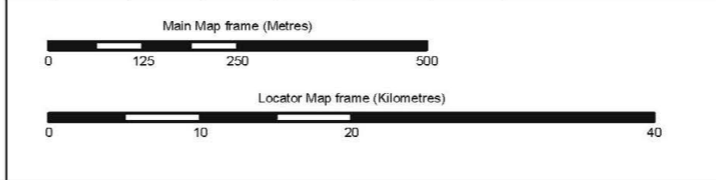




**Legend**

- LTC Route Alignment
- ▭ Development Boundary
- - - 1km Study Area
- Essex Historic Environment Record
- Greater London Historic Environment Record
- Historic England Archive
- Kent Historic Environment Record

Rev	Drawn By	Drawn Date	Checked By	Checked Date	Approved By	Approved Date	Revision Purpose
P01	EP	16/07/2018	JG	17/08/2018	CSS	17/08/2018	For Information



Client **highways england**

Project Title  
**LOWER THAMES CROSSING STATUTORY CONSULTATION**

Drawing Title  
**Figure 7.2 - Non Designated Heritage Assets Sheet 12 of 22**

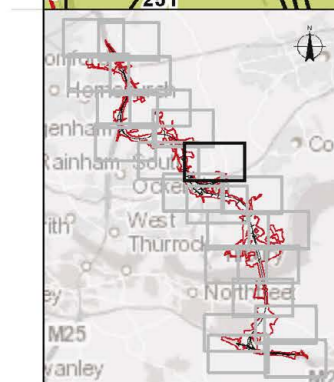
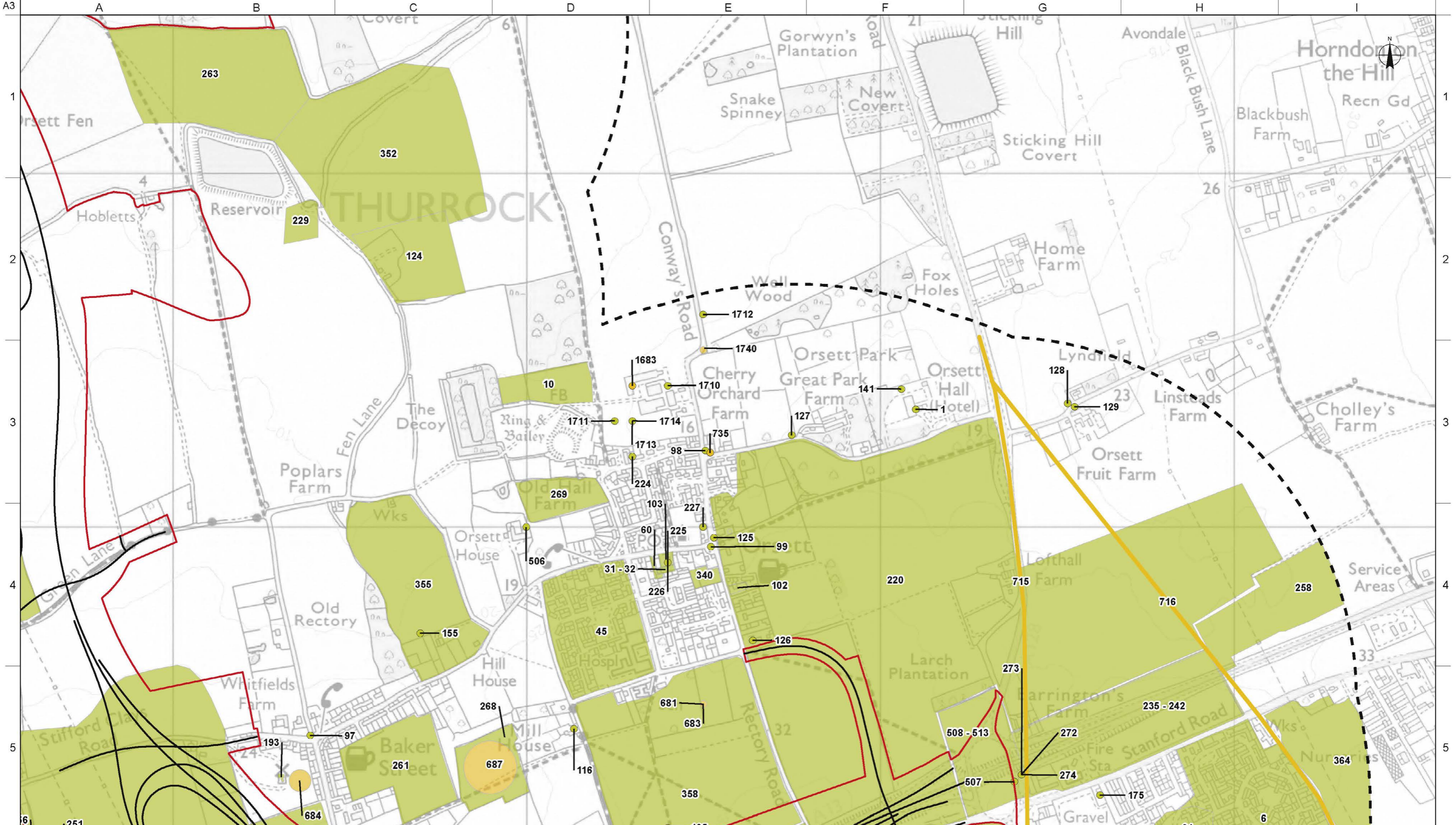
Scale at A3  
Main Map frame **1:10,000**  
Locator Map frame: **1:500,000**

Copyright  
Contains Ordnance Survey data © Crown copyright 2018 OS 100030649  
Contains OS data © Crown Copyright and database right 2018

Suitability	Status	Revision
For Information	S2	P01

Drawing Number  
HE540039-CJV-EHR-SZP\_EGNE0000000-DR-LE-40003

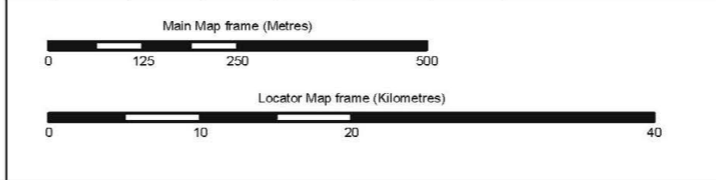




**Legend**

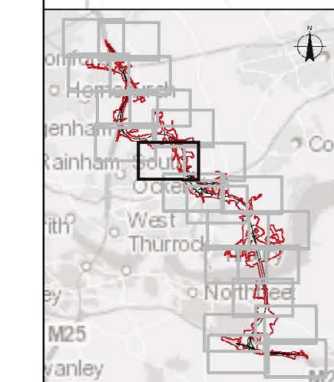
- LTC Route Alignment
- ▭ Development Boundary
- ▭ 1km Study Area
- Essex Historic Environment Record
- Greater London Historic Environment Record
- Historic England Archive
- Kent Historic Environment Record

Rev	Drawn By	Drawn Date	Checked By	Checked Date	Approved By	Approved Date	Revision Purpose
P01	EP	16/07/2018	JG	17/08/2018	CSS	17/08/2018	For Information



Client			Scale at A3
			Main Map frame: <b>1:10,000</b>
			Locator Map frame: <b>1:500,000</b>
Project Title	<b>LOWER THAMES CROSSING STATUTORY CONSULTATION</b>		Copyright
			Contains Ordnance Survey data © Crown copyright 2018 OS 100030649
			Contains OS data © Crown Copyright and database right 2018
Drawing Title	Suitability	Status	Revision
<b>Figure 7.2 - Non Designated Heritage Assets</b>	<b>For Information</b>	<b>S2</b>	<b>P01</b>
<b>Sheet 13 of 22</b>	Drawing Number		
	HE540039-CJV-EHR-SZP_EGNE0000000-DR-LE-40003		

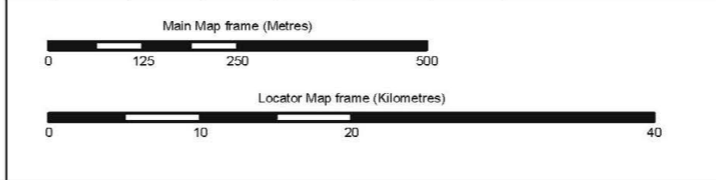




**Legend**

- LTC Route Alignment
- ▭ Development Boundary
- ▭ 1km Study Area
- Essex Historic Environment Record
- Greater London Historic Environment Record
- Historic England Archive
- Kent Historic Environment Record

Rev	Drawn By	Drawn Date	Checked By	Checked Date	Approved By	Approved Date	Revision Purpose
P01	EP	16/07/2018	JG	17/08/2018	CSS	17/08/2018	For Information



Client **highways england**

Project Title  
**LOWER THAMES CROSSING STATUTORY CONSULTATION**

Drawing Title  
**Figure 7.2 - Non Designated Heritage Assets Sheet 14 of 22**

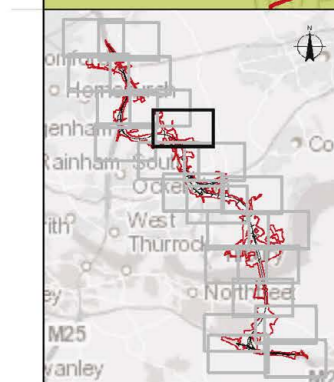
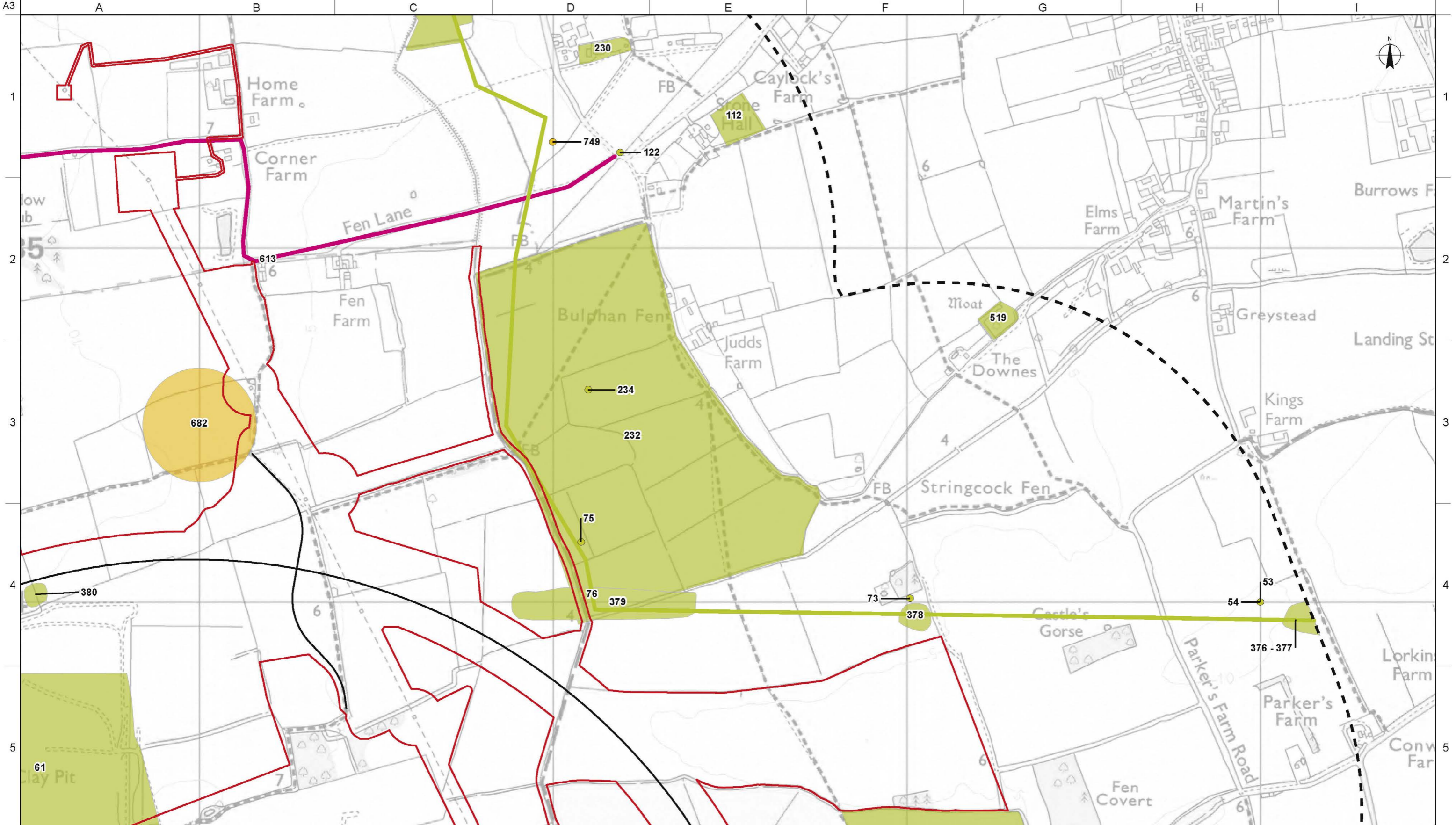
Scale at A3  
Main Map frame **1:10,000**  
Locator Map frame: **1:500,000**

Copyright  
Contains Ordnance Survey data © Crown copyright 2018 OS 100030649  
Contains OS data © Crown Copyright and database right 2018

Suitability	Status	Revision
For Information	S2	P01

Drawing Number  
**HE540039-CJV-EHR-SZP\_EGNE0000000-DR-LE-40003**

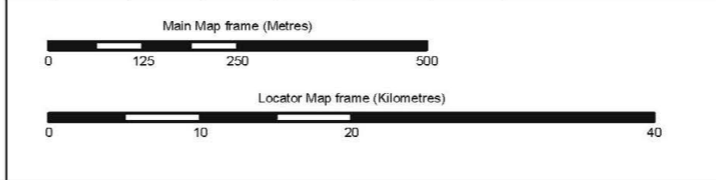




**Legend**

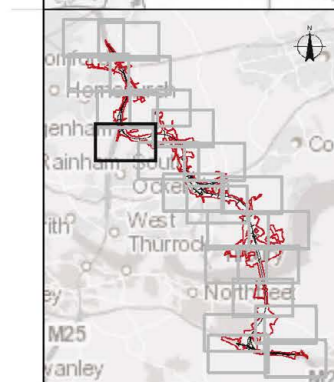
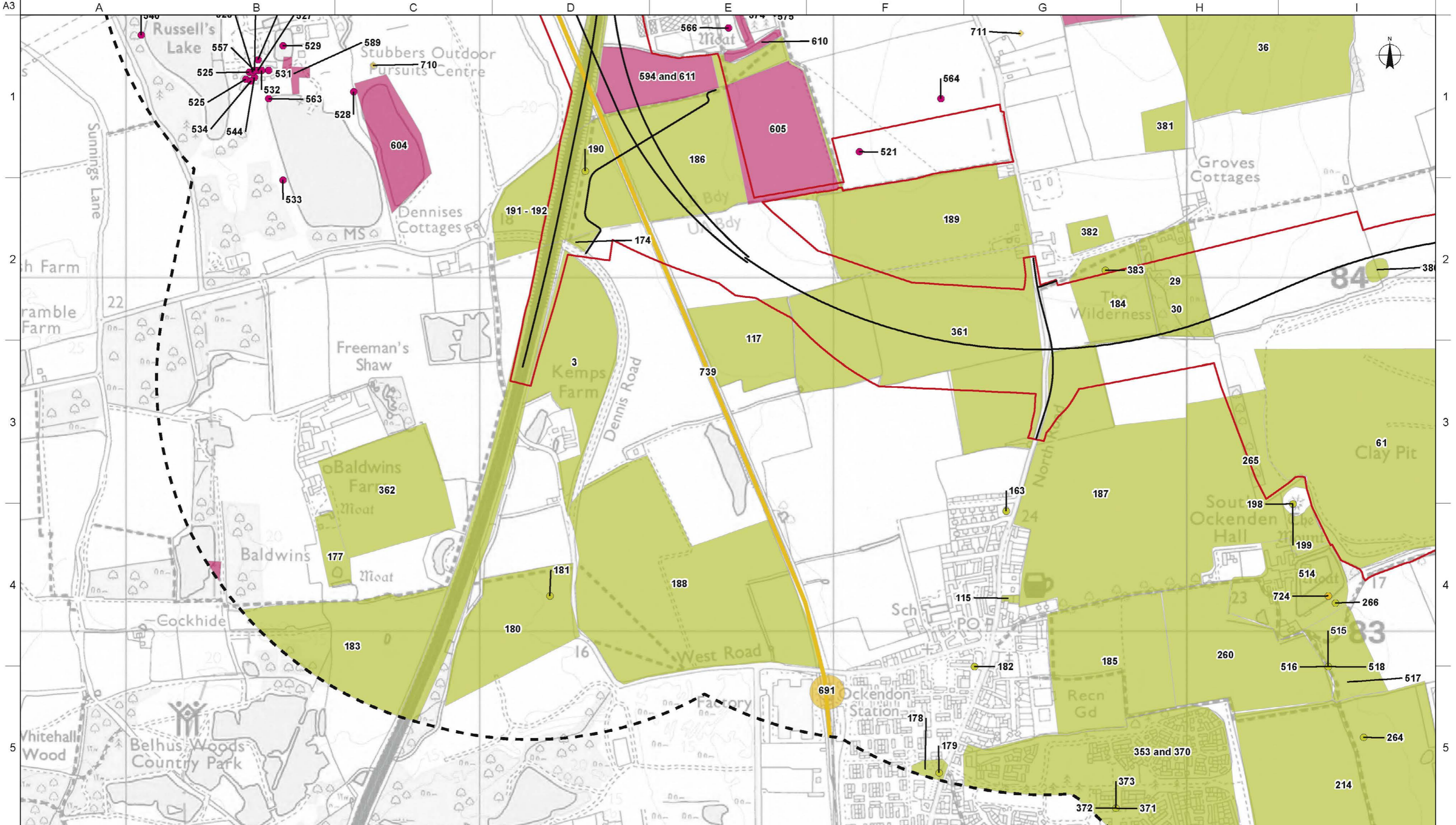
- LTC Route Alignment
- Development Boundary
- 1km Study Area
- Essex Historic Environment Record
- Greater London Historic Environment Record
- Historic England Archive
- Kent Historic Environment Record

Rev	Drawn By	Drawn Date	Checked By	Checked Date	Approved By	Approved Date	Revision Purpose
P01	EP	16/07/2018	JG	17/08/2018	CSS	17/08/2018	For Information



Client			Scale at A3 Main Map frame: <b>1:10,000</b> Locator Map frame: <b>1:500,000</b>
Project Title	<b>LOWER THAMES CROSSING STATUTORY CONSULTATION</b>		Copyright Contains Ordnance Survey data © Crown copyright 2018 OS 100030649 Contains OS data © Crown Copyright and database right 2018
Drawing Title	<b>Figure 7.2 - Non Designated Heritage Assets</b>	Suitability <b>For Information</b>	Status <b>S2</b>
	<b>Sheet 15 of 22</b>	Revision <b>P01</b>	Drawing Number <b>HE540039-CJV-EHR-SZP_EGNE0000000-DR-LE-40003</b>

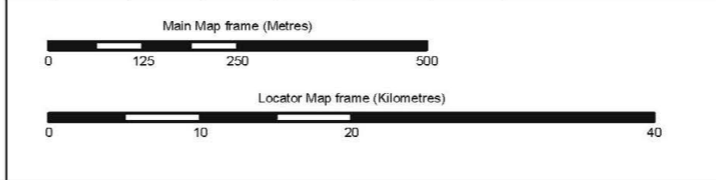




**Legend**

- LTC Route Alignment
- Development Boundary
- 1km Study Area
- Essex Historic Environment Record
- Greater London Historic Environment Record
- Historic England Archive
- Kent Historic Environment Record

Rev	Drawn By	Drawn Date	Checked By	Checked Date	Approved By	Approved Date	Revision Purpose
P01	EP	16/07/2018	JG	17/08/2018	CSS	17/08/2018	For Information



Client

Project Title  
**LOWER THAMES CROSSING  
STATUTORY CONSULTATION**

Drawing Title  
**Figure 7.2 - Non Designated Heritage  
Assets  
Sheet 16 of 22**

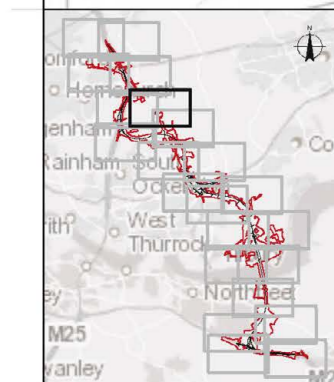
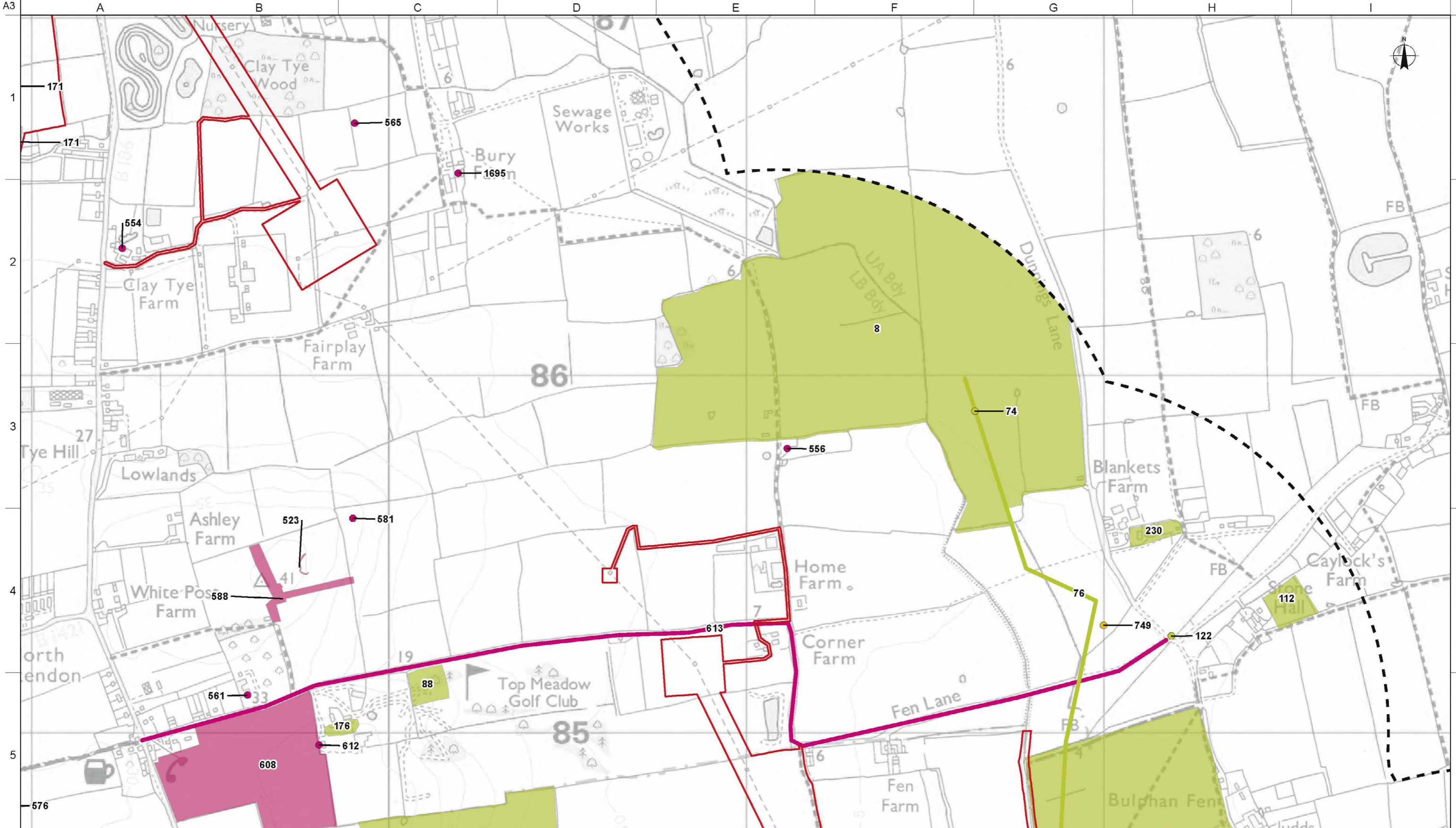
Scale at A3  
Main Map frame **1:10,000**  
Locator Map frame: **1:500,000**

Copyright  
Contains Ordnance Survey data © Crown copyright 2018 OS 100030649  
Contains OS data © Crown Copyright and database right 2018

Suitability	Status	Revision
For Information	S2	P01

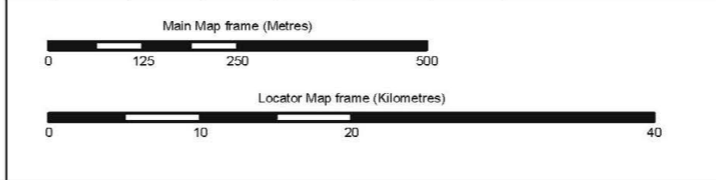
Drawing Number  
HE540039-CJV-EHR-SZP\_EGNE0000000-DR-LE-40003





- Legend**
- LTC Route Alignment
  - Development Boundary
  - 1km Study Area
  - Essex Historic Environment Record
  - Greater London Historic Environment Record
  - Historic England Archive
  - Kent Historic Environment Record

Rev	Drawn By	Drawn Date	Checked By	Checked Date	Approved By	Approved Date	Revision Purpose
P01	EP	16/07/2018	JG	17/08/2018	CSS	17/08/2018	For Information



Client

Project Title  
**LOWER THAMES CROSSING  
STATUTORY CONSULTATION**

Drawing Title  
**Figure 7.2 - Non Designated Heritage  
Assets  
Sheet 17 of 22**

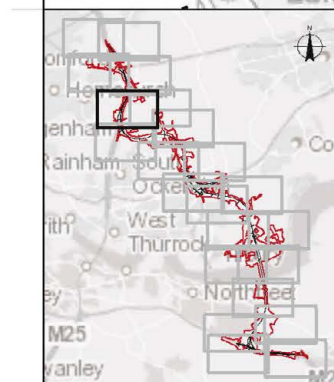
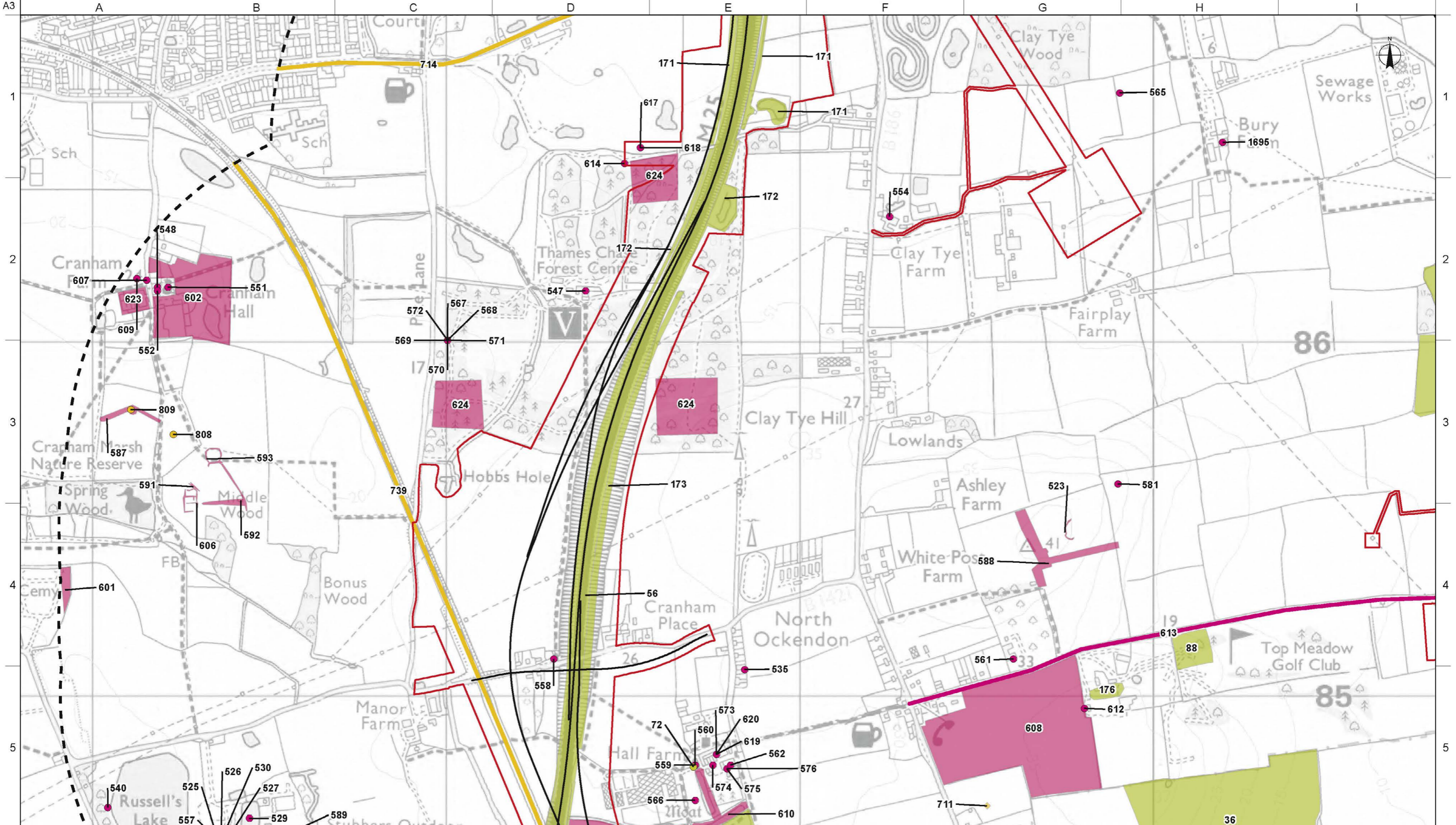
Scale at A3  
Main Map frame **1:10,000**  
Locator Map frame: **1:500,000**

Copyright  
Contains Ordnance Survey data © Crown copyright 2018 OS 100030649  
Contains OS data © Crown Copyright and database right 2018

Suitability	Status	Revision
For Information	S2	P01

Drawing Number  
HE540039-CJV-EHR-SZP\_EGNE0000000-DR-LE-40003

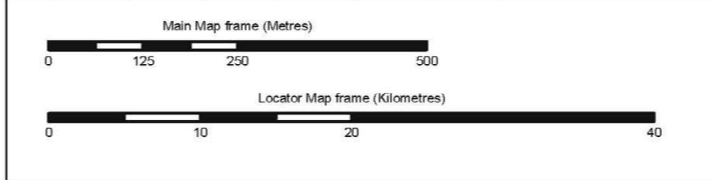




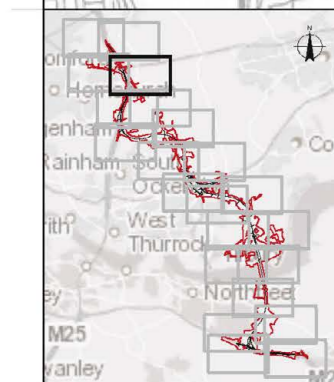
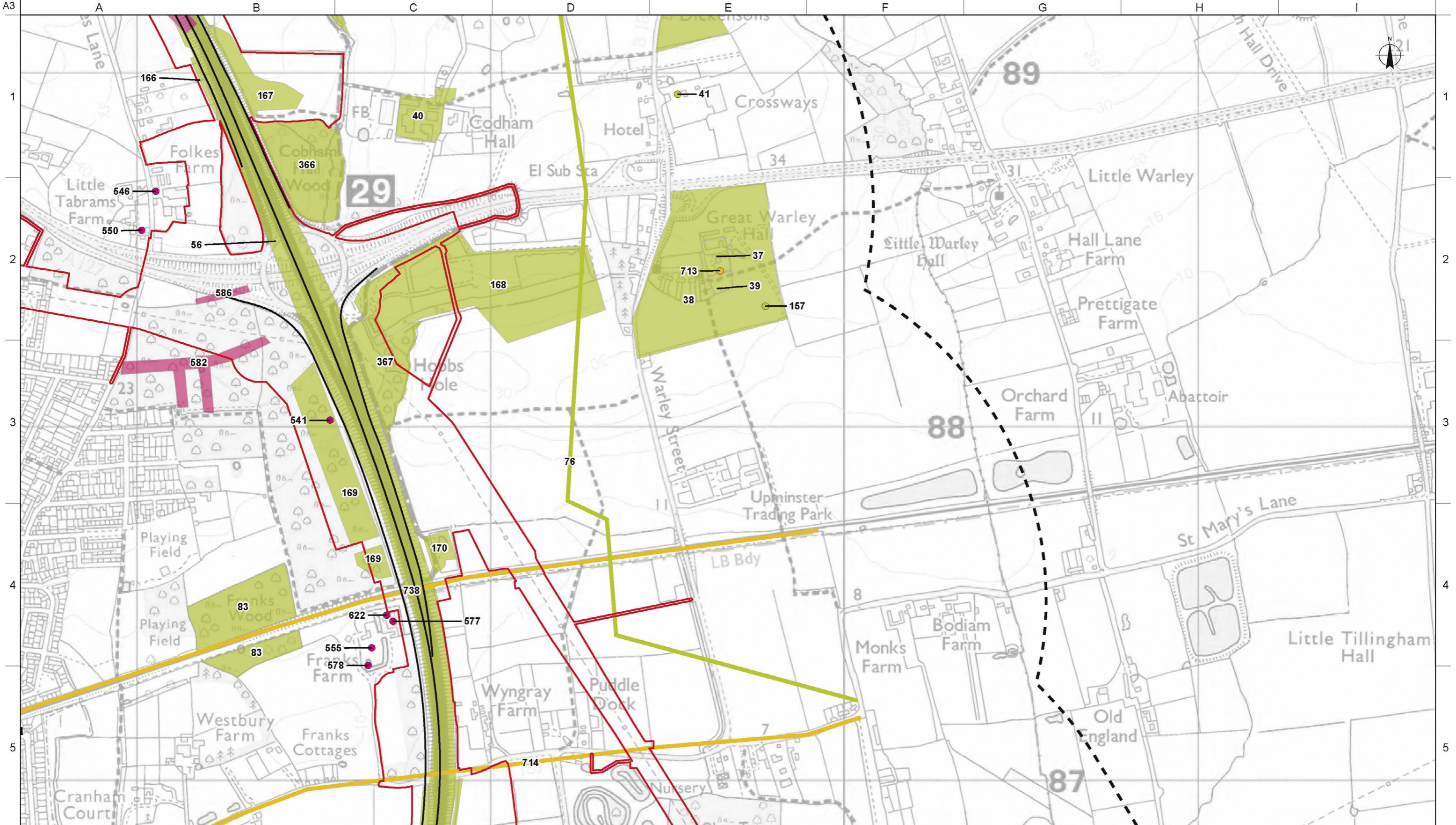
Rev	Drawn By	Drawn Date	Checked By	Checked Date	Approved By	Approved Date	Revision Purpose
P01	EP	16/07/2018	JG	17/08/2018	CSS	17/08/2018	For Information

Client		
Project Title	<b>LOWER THAMES CROSSING STATUTORY CONSULTATION</b>	
Drawing Title	<b>Figure 7.2 - Non Designated Heritage Assets Sheet 18 of 22</b>	
Suitability	Status	Revision
For Information	S2	P01
Drawing Number HE540039-CJV-EHR-SZP_EGNE0000000-DR-LE-40003		

Scale at A3	Main Map frame: <b>1:10,000</b>	
	Locator Map frame: <b>1:500,000</b>	
Copyright	Contains Ordnance Survey data © Crown copyright 2018 OS 100030649 Contains OS data © Crown Copyright and database right 2018	



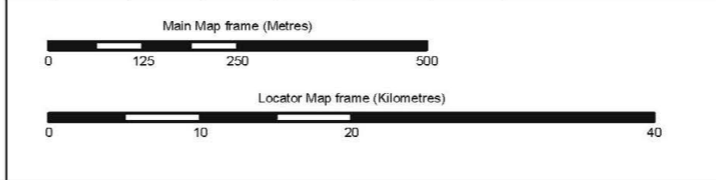




**Legend**

- LTC Route Alignment
- ▭ Development Boundary
- ▭ 1km Study Area
- Essex Historic Environment Record
- Greater London Historic Environment Record
- Historic England Archive
- Kent Historic Environment Record

Rev	Drawn By	Drawn Date	Checked By	Checked Date	Approved By	Approved Date	Revision Purpose
P01	EP	16/07/2018	JG	17/08/2018	CSS	17/08/2018	For Information



Client **highways england**

Project Title  
**LOWER THAMES CROSSING  
STATUTORY CONSULTATION**

Drawing Title  
**Figure 7.2 - Non Designated Heritage  
Assets  
Sheet 19 of 22**

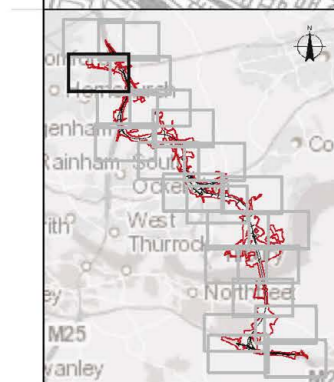
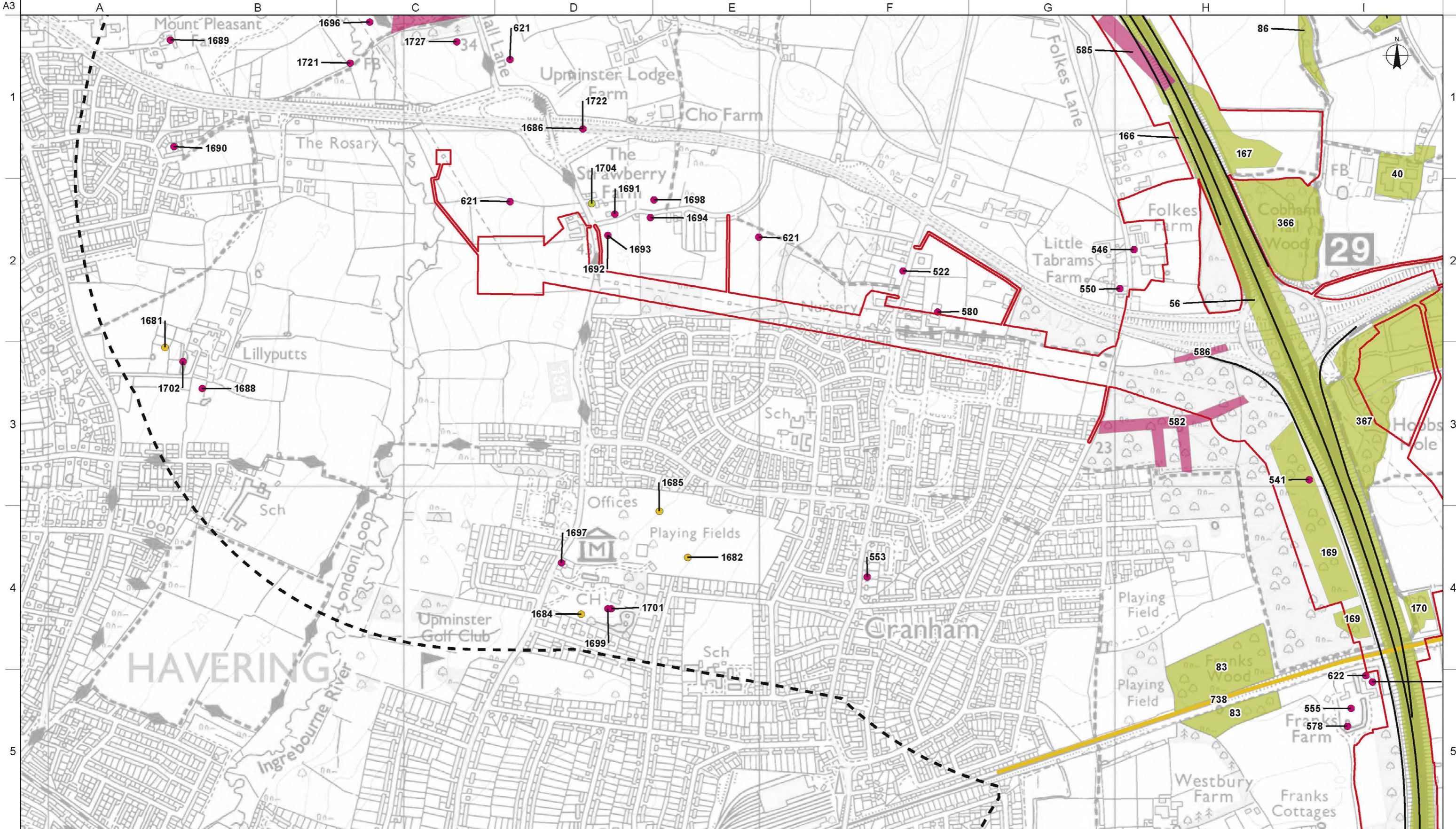
Scale at A3  
Main Map frame: **1:10,000**  
Locator Map frame: **1:500,000**

Copyright  
Contains Ordnance Survey data © Crown copyright 2018 OS 100030649  
Contains OS data © Crown Copyright and database right 2018

Suitability	Status	Revision
For Information	S2	P01

Drawing Number  
HE540039-CJV-EHR-SZP\_EGNE0000000-DR-LE-40003

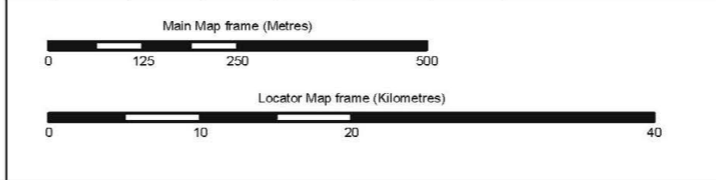




**Legend**

- LTC Route Alignment
- ▭ Development Boundary
- ▭ 1km Study Area
- Essex Historic Environment Record
- Greater London Historic Environment Record
- Historic England Archive
- Kent Historic Environment Record

Rev	Drawn By	Drawn Date	Checked By	Checked Date	Approved By	Approved Date	Revision Purpose
P01	EP	16/07/2018	JG	17/08/2018	CSS	17/08/2018	For Information



Client **highways england**

Project Title **LOWER THAMES CROSSING STATUTORY CONSULTATION**

Drawing Title **Figure 7.2 - Non Designated Heritage Assets Sheet 20 of 22**

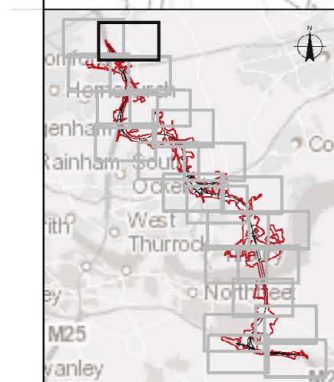
Scale at A3  
Main Map frame: **1:10,000**  
Locator Map frame: **1:500,000**

Copyright  
Contains Ordnance Survey data © Crown copyright 2018 OS 100030649  
Contains OS data © Crown Copyright and database right 2018

Suitability	Status	Revision
For Information	S2	P01

Drawing Number  
HE540039-CJV-EHR-SZP\_EGNE0000000-DR-LE-40003






Rev	Drawn By	Drawn Date	Checked By	Checked Date	Approved By	Approved Date	Revision Purpose
P01	EP	16/07/2018	JG	17/08/2018	CSS	17/08/2018	For Information

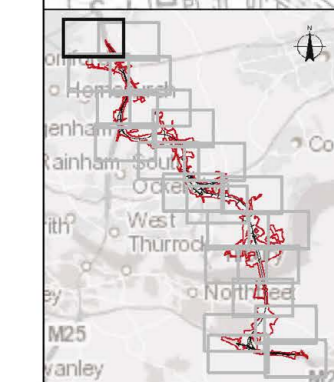
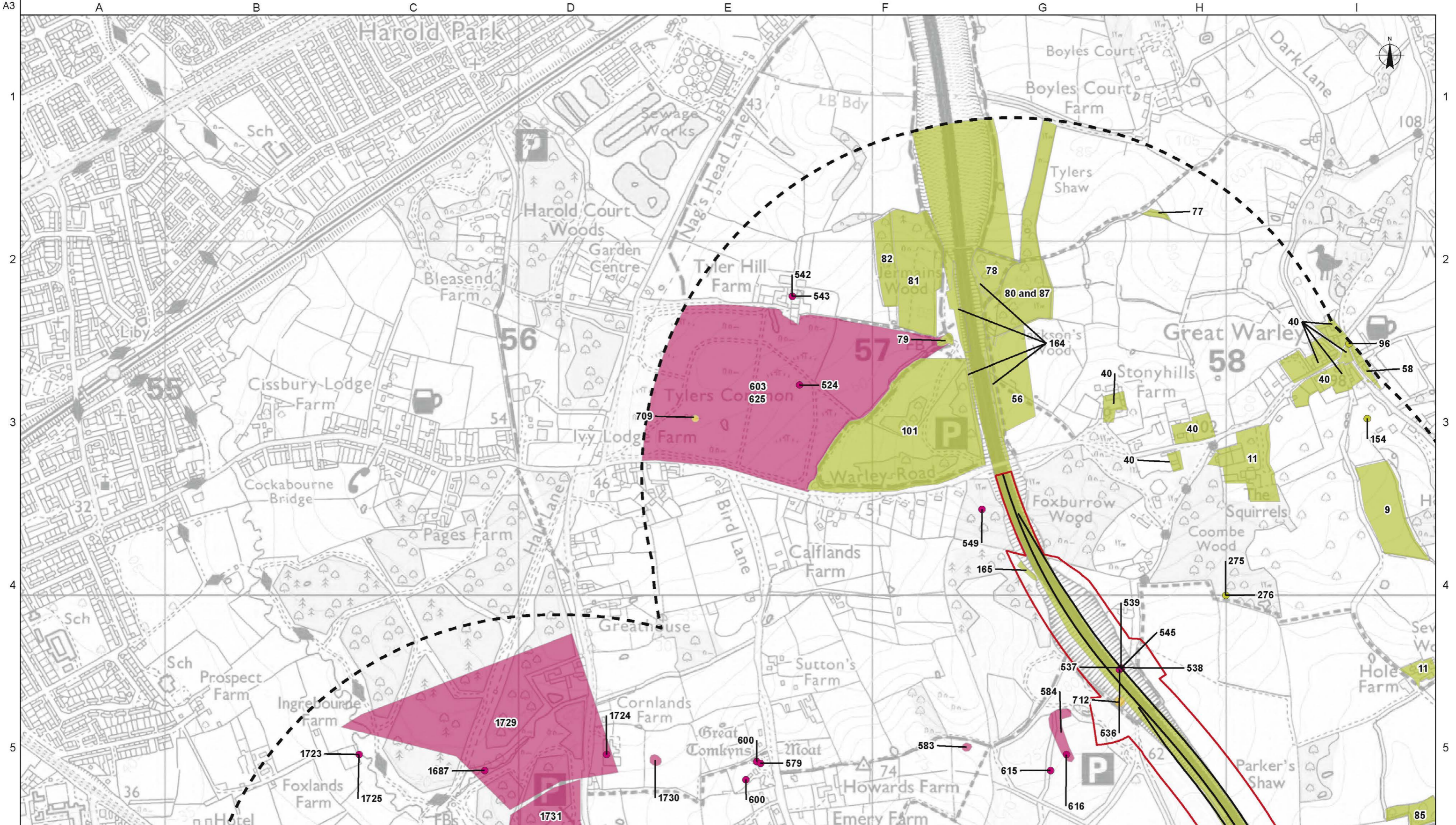
**Legend**

- LTC Route Alignment
- ▭ Development Boundary
- ▭ 1km Study Area
- Essex Historic Environment Record
- Greater London Historic Environment Record
- Historic England Archive
- Kent Historic Environment Record



Client			Scale at A3
Project Title	<b>LOWER THAMES CROSSING STATUTORY CONSULTATION</b>		Main Map frame: <b>1:10,000</b> Locator Map frame: <b>1:500,000</b>
Drawing Title	<b>Figure 7.2 - Non Designated Heritage Assets Sheet 21 of 22</b>		Copyright Contains Ordnance Survey data © Crown copyright 2018 OS 100030649 Contains OS data © Crown Copyright and database right 2018
	Suitability	Status	Revision
	For Information	S2	P01
	Drawing Number HE540039-CJV-EHR-SZP_EGNE0000000-DR-LE-40003		

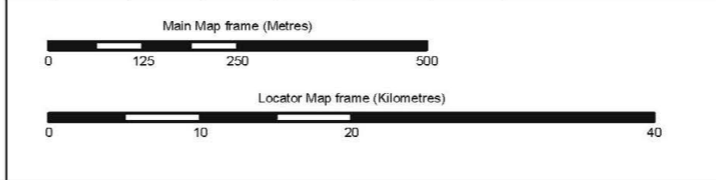




**Legend**

- LTC Route Alignment
- Development Boundary
- 1km Study Area
- Essex Historic Environment Record
- Greater London Historic Environment Record
- Historic England Archive
- Kent Historic Environment Record

Rev	Drawn By	Drawn Date	Checked By	Checked Date	Approved By	Approved Date	Revision Purpose
P01	EP	16/07/2018	JG	17/08/2018	CSS	17/08/2018	For Information



Client

Project Title  
**LOWER THAMES CROSSING  
STATUTORY CONSULTATION**

Drawing Title  
**Figure 7.2 - Non Designated Heritage  
Assets  
Sheet 22 of 22**

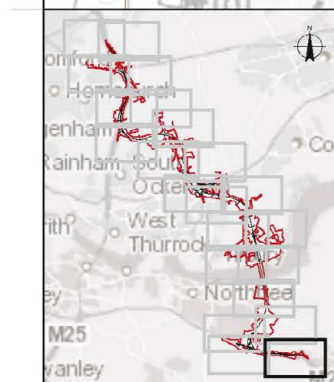
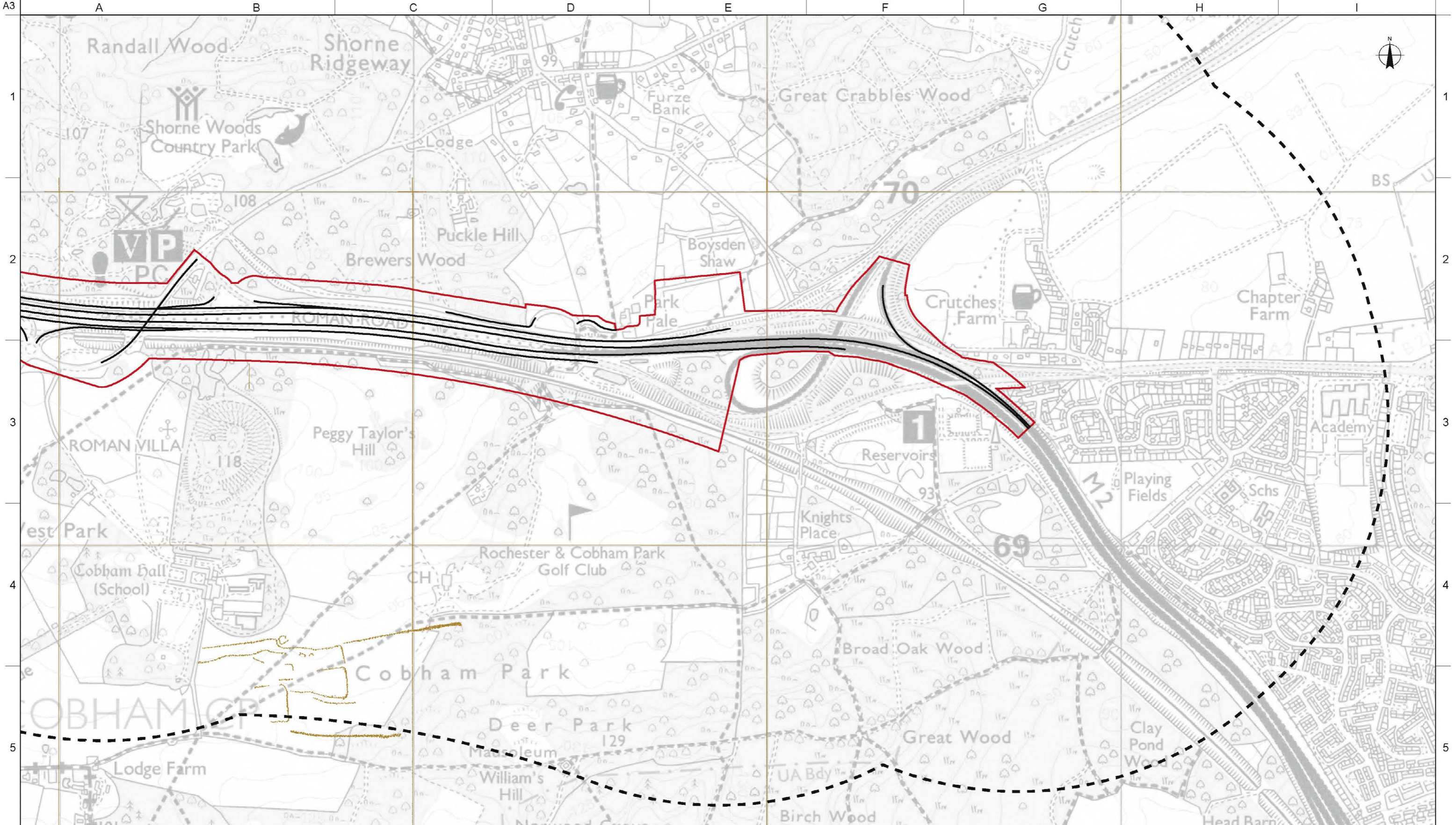
Scale at A3  
Main Map frame: **1:10,000**  
Locator Map frame: **1:500,000**

Copyright  
Contains Ordnance Survey data © Crown copyright 2018 OS 100030649  
Contains OS data © Crown Copyright and database right 2018

Suitability	Status	Revision
For Information	S2	P01

Drawing Number  
HE540039-CJV-EHR-SZP\_EGNE0000000-DR-LE-40003

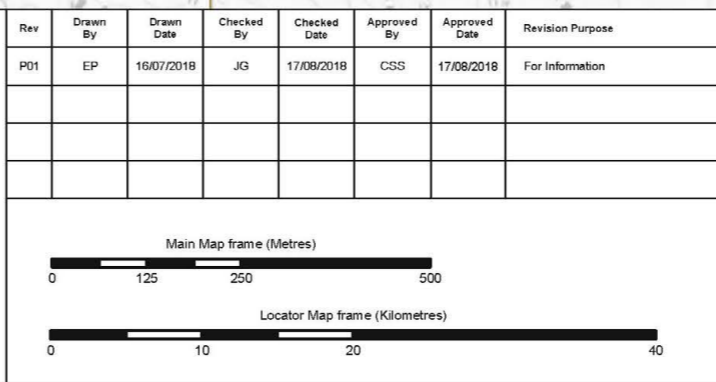




**Legend**

- LTC Route Alignment
- Development Boundary
- 1km Study Area
- Features Identified by National Mapping Programme (NMP)

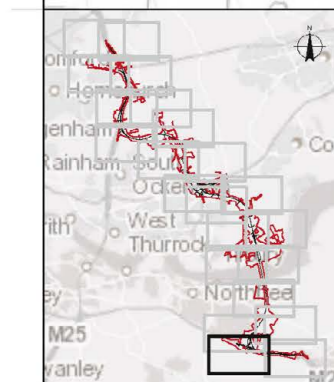
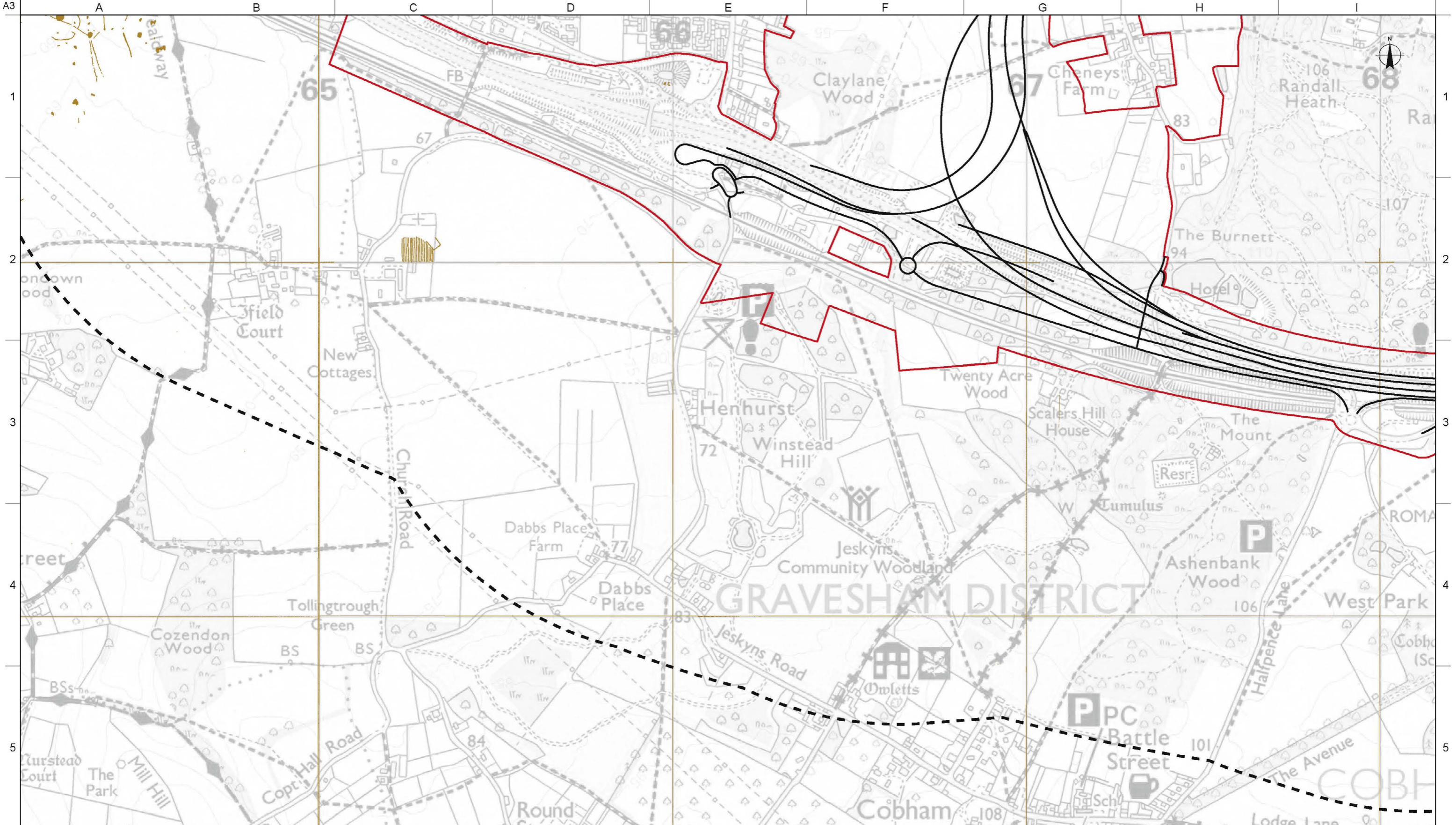
Rev	Drawn By	Drawn Date	Checked By	Checked Date	Approved By	Approved Date	Revision Purpose
P01	EP	16/07/2018	JG	17/08/2018	CSS	17/08/2018	For Information



Client		
Project Title	<b>LOWER THAMES CROSSING STATUTORY CONSULTATION</b>	
Drawing Title	<b>Figure 7.3 - National Mapping Programme Sheet 1 of 22</b>	

Scale at A3		
Main Map frame	<b>1:10,000</b>	
Locator Map frame:	<b>1:500,000</b>	
Copyright Contains Ordnance Survey data © Crown copyright 2018 OS 100030649 Contains OS data © Crown Copyright and database right 2018		
Suitability	Status	Revision
For Information	<b>S2</b>	<b>P01</b>
Drawing Number HE540039-CJV-EHR-SZP_EGNE0000000-DR-LE-40004		





**Legend**

- LTC Route Alignment
- Development Boundary
- 1km Study Area
- Features Identified by National Mapping Programme (NMP)

Rev	Drawn By	Drawn Date	Checked By	Checked Date	Approved By	Approved Date	Revision Purpose
P01	EP	16/07/2018	JG	17/08/2018	CSS	17/08/2018	For Information

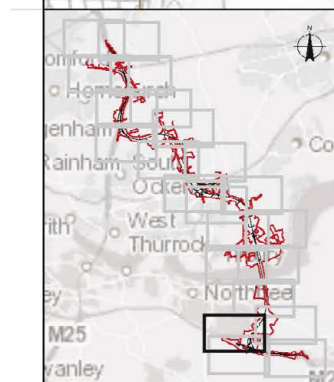
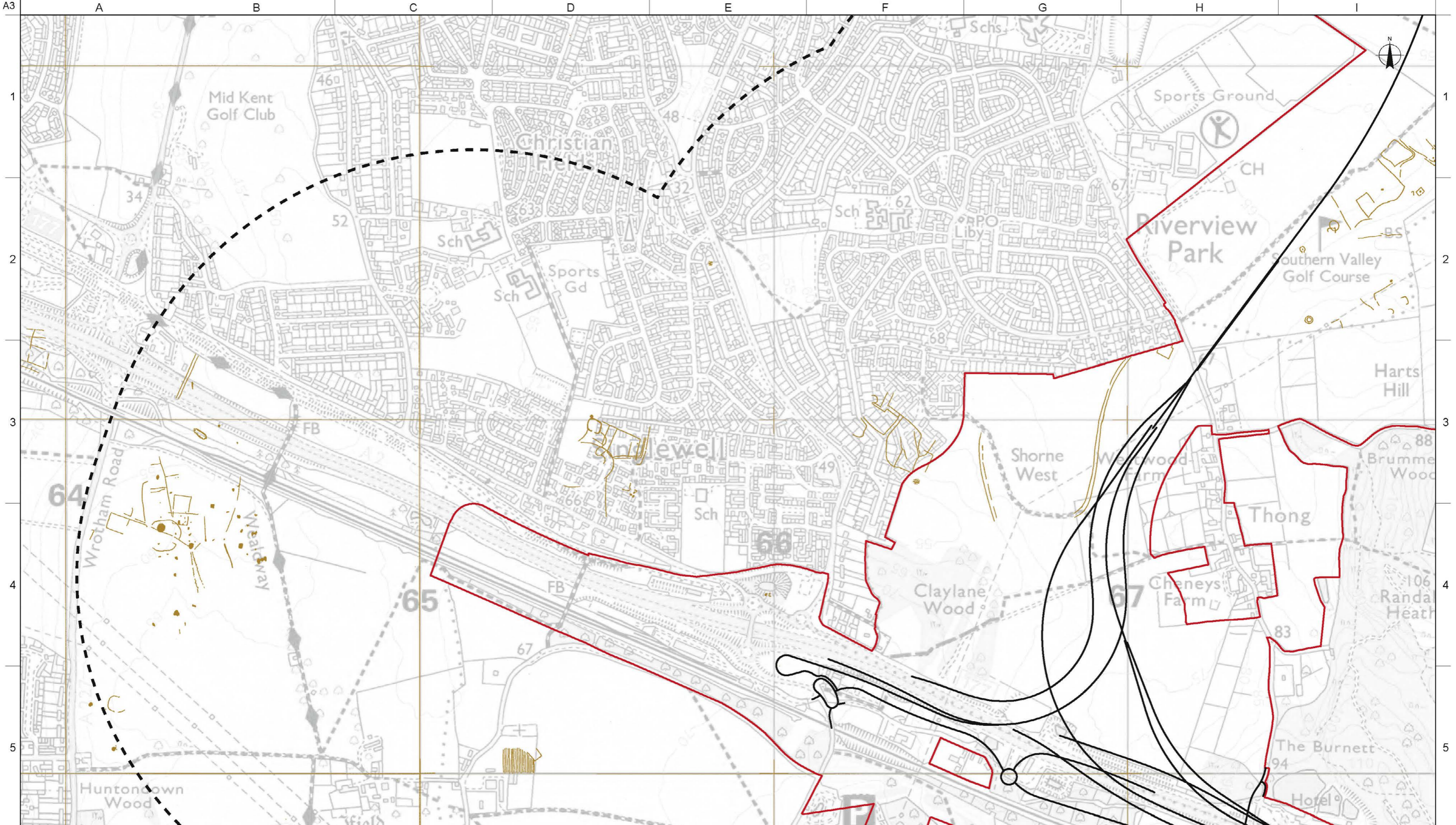


Client	
Project Title	<b>LOWER THAMES CROSSING STATUTORY CONSULTATION</b>
Drawing Title	<b>Figure 7.3 - National Mapping Programme Sheet 2 of 22</b>

Suitability	Status	Revision
For Information	S2	P01
Drawing Number HE540039-CJV-EHR-SZP_EGNE00000000-DR-LE-40004		

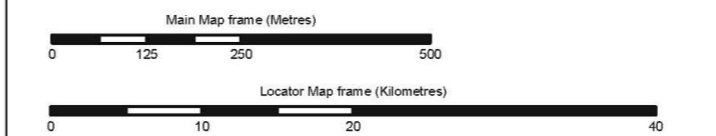
Scale at A3	Main Map frame: <b>1:10,000</b>	Locator Map frame: <b>1:500,000</b>
Copyright	Contains Ordnance Survey data © Crown copyright 2018 OS 100030649 Contains OS data © Crown Copyright and database right 2018	





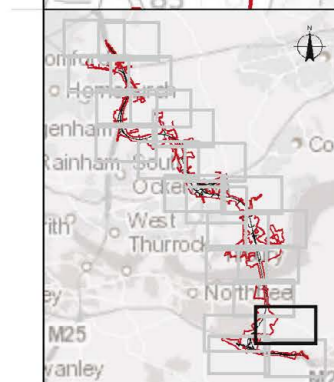
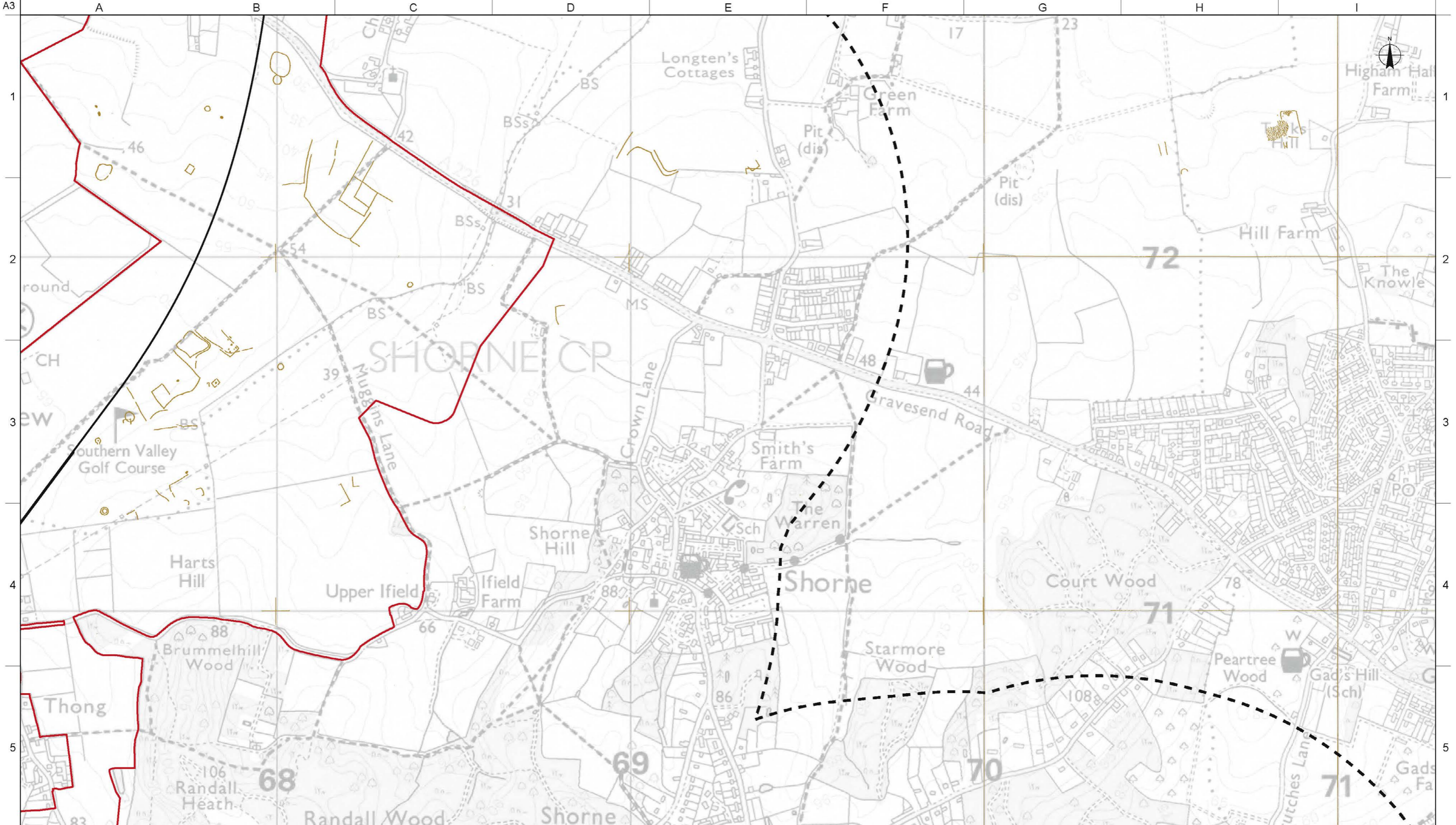
Rev	Drawn By	Drawn Date	Checked By	Checked Date	Approved By	Approved Date	Revision Purpose
P01	EP	16/07/2018	JG	17/08/2018	CSS	17/08/2018	For Information

- Legend**
- LTC Route Alignment
  - Development Boundary
  - 1km Study Area
  - Features Identified by National Mapping Programme (NMP)



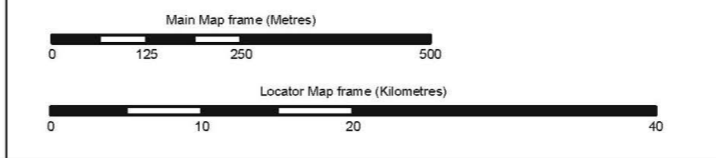
	Client <b>highways england</b>		Scale at A3 Main Map frame: <b>1:10,000</b> Locator Map frame: <b>1:500,000</b>
	Project Title <b>LOWER THAMES CROSSING STATUTORY CONSULTATION</b>		Copyright Contains Ordnance Survey data © Crown copyright 2018 OS 100030649 Contains OS data © Crown Copyright and database right 2018
Drawing Title <b>Figure 7.3 - National Mapping Programme Sheet 3 of 22</b>		Suitability <b>For Information</b>	Status <b>S2</b>
Revision <b>P01</b>		Drawing Number HE540039-CJV-EHR-SZP_EGNE0000000-DR-LE-40004	





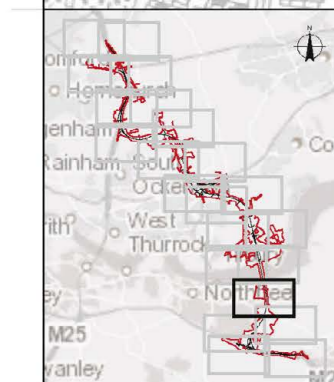
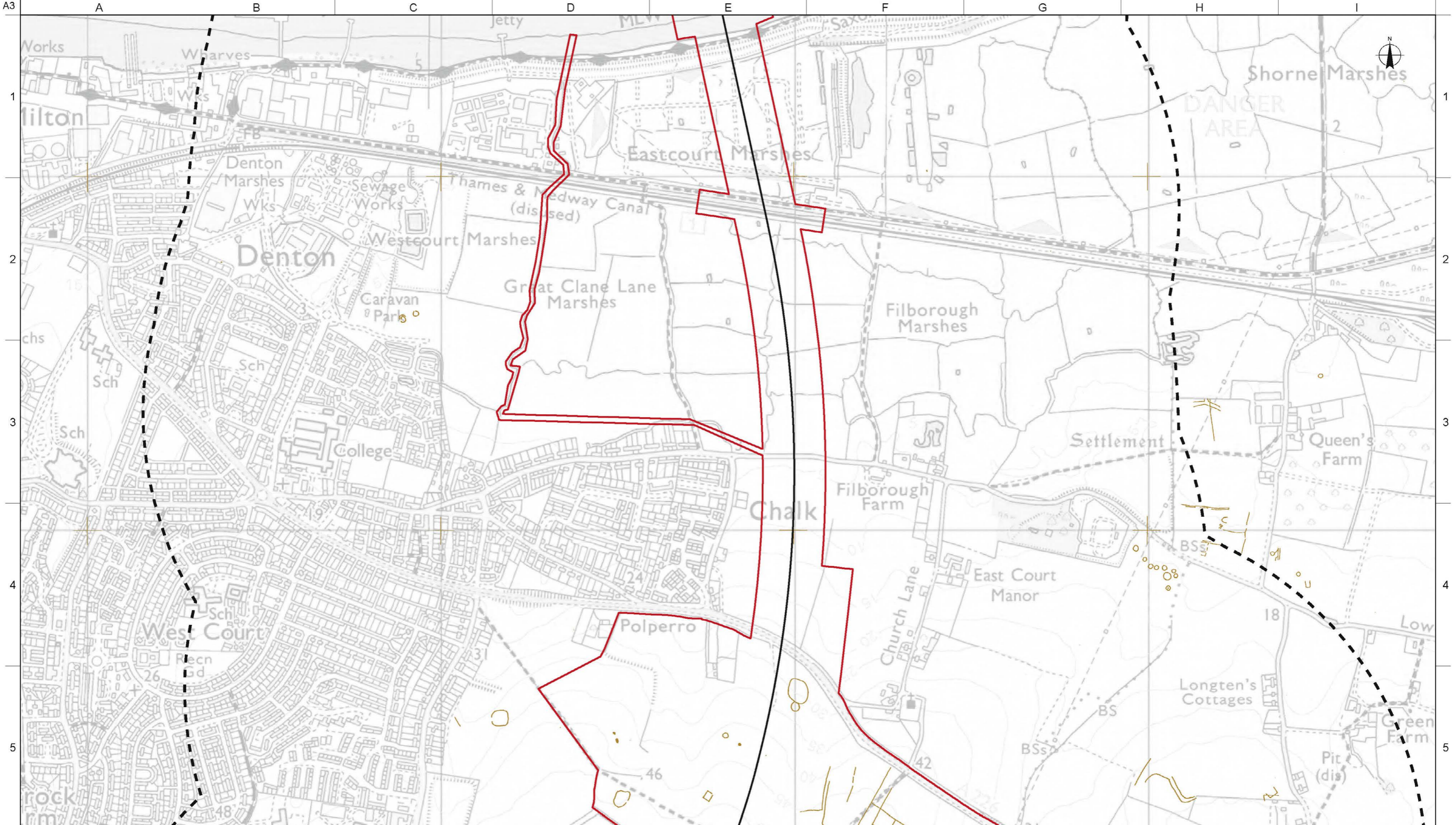
- Legend**
- LTC Route Alignment
  - Development Boundary
  - 1km Study Area
  - Features Identified by National Mapping Programme (NMP)

Rev	Drawn By	Drawn Date	Checked By	Checked Date	Approved By	Approved Date	Revision Purpose
P01	EP	16/07/2018	JG	17/08/2018	CSS	17/08/2018	For Information



	Client <b>highways england</b>		Scale at A3 Main Map frame: <b>1:10,000</b> Locator Map frame: <b>1:500,000</b>
	Project Title <b>LOWER THAMES CROSSING STATUTORY CONSULTATION</b>		Copyright Contains Ordnance Survey data © Crown copyright 2018 OS 100030649 Contains OS data © Crown Copyright and database right 2018
Drawing Title <b>Figure 7.3 - National Mapping Programme Sheet 4 of 22</b>		Suitability <b>For Information</b>	Status <b>S2</b>
		Revision <b>P01</b>	Drawing Number <b>HE540039-CJV-EHR-SZP_EGNE0000000-DR-LE-40004</b>

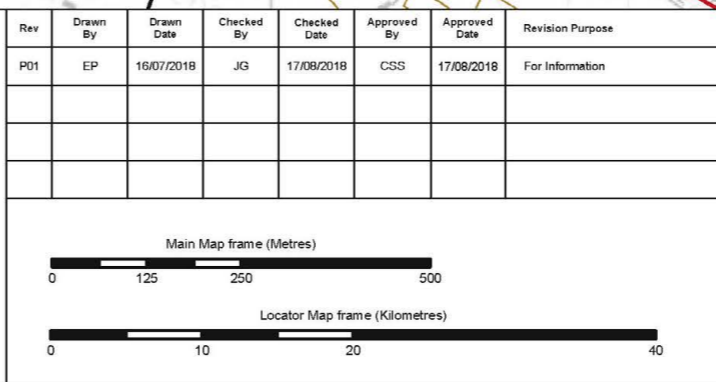




**Legend**

- LTC Route Alignment
- Development Boundary
- 1km Study Area
- Features Identified by National Mapping Programme (NMP)

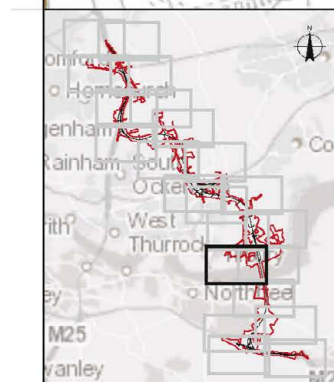
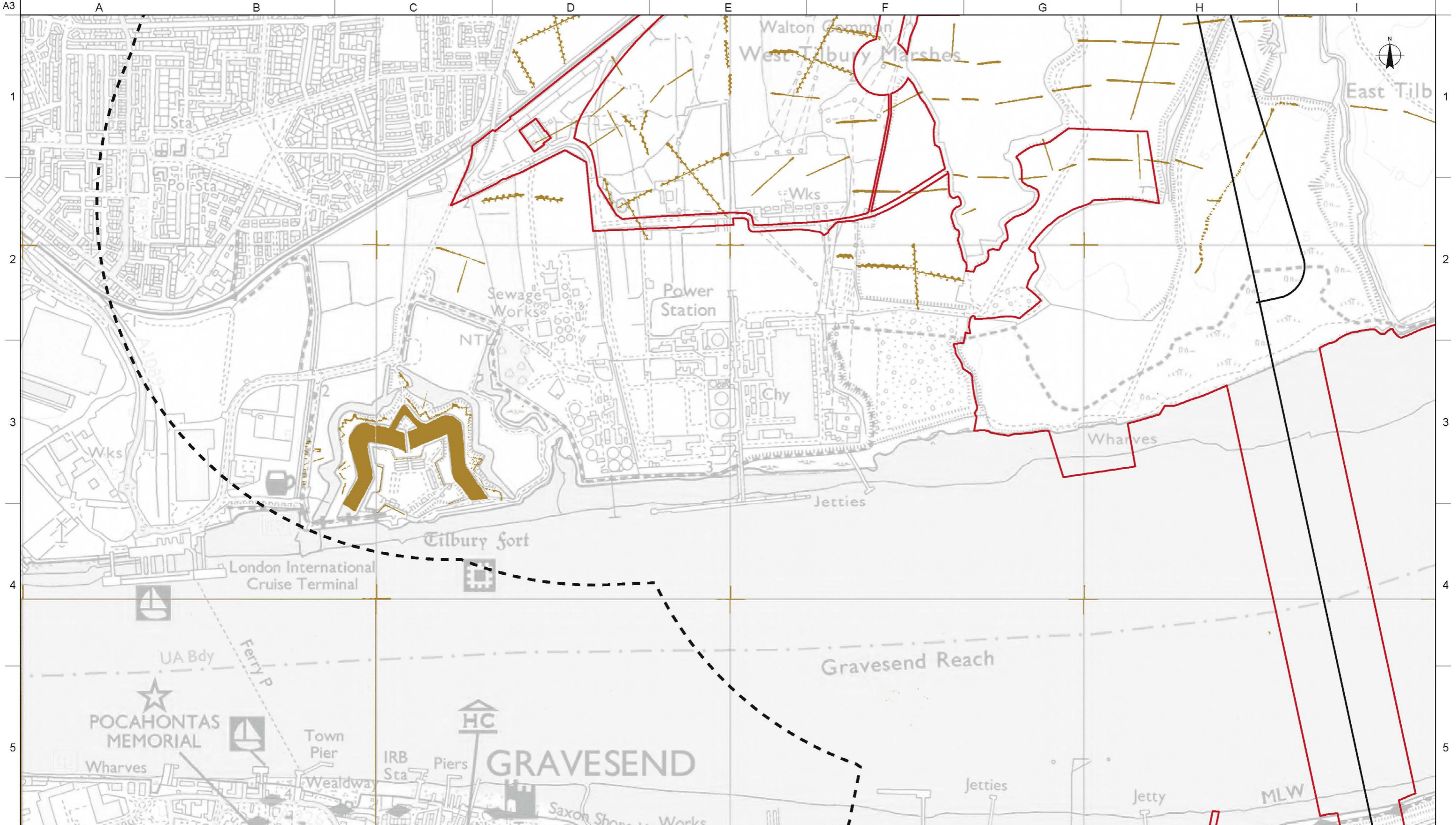
Rev	Drawn By	Drawn Date	Checked By	Checked Date	Approved By	Approved Date	Revision Purpose
P01	EP	16/07/2018	JG	17/08/2018	CSS	17/08/2018	For Information



Client		
Project Title	<b>LOWER THAMES CROSSING STATUTORY CONSULTATION</b>	
Drawing Title	<b>Figure 7.3 - National Mapping Programme Sheet 5 of 22</b>	

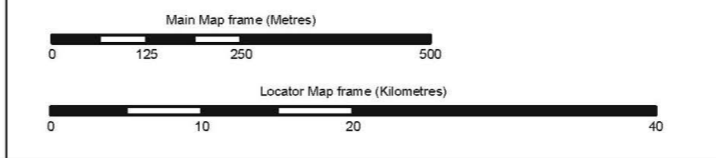
Scale at A3	Main Map frame: <b>1:10,000</b> Locator Map frame: <b>1:500,000</b>	
Copyright	Contains Ordnance Survey data © Crown copyright 2018 OS 100030649 Contains OS data © Crown Copyright and database right 2018	
Suitability	Status	Revision
For Information	<b>S2</b>	<b>P01</b>
Drawing Number	HE540039-CJV-EHR-SZP_EGNE0000000-DR-LE-40004	





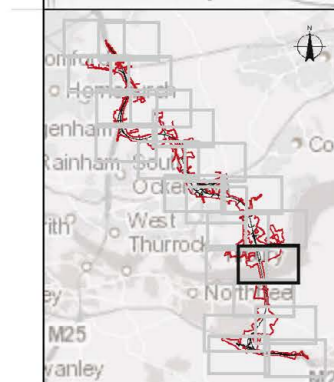
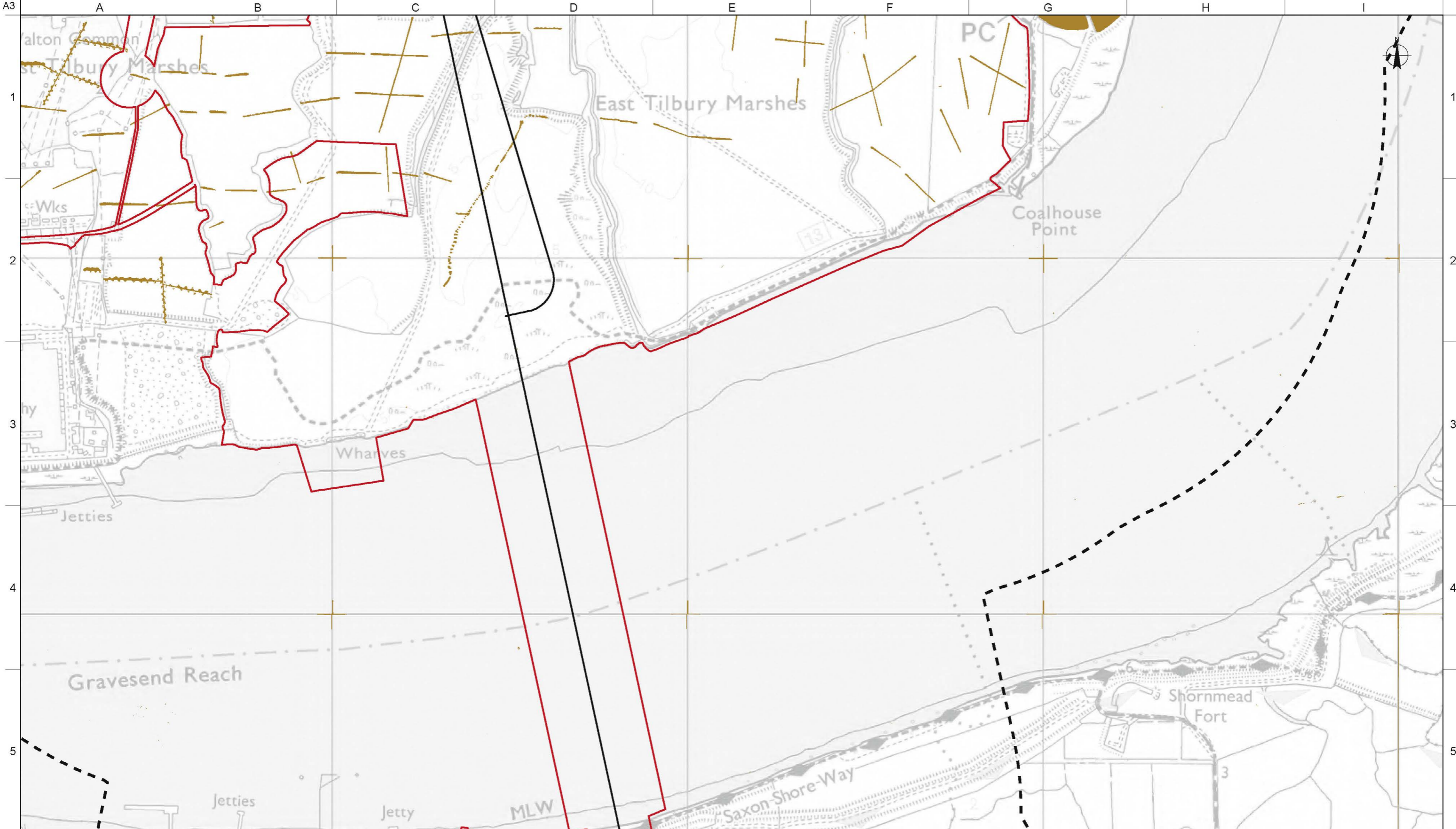
- Legend**
- LTC Route Alignment
  - Development Boundary
  - 1km Study Area
  - Features Identified by National Mapping Programme (NMP)

Rev	Drawn By	Drawn Date	Checked By	Checked Date	Approved By	Approved Date	Revision Purpose
P01	EP	16/07/2018	JG	17/08/2018	CSS	17/08/2018	For Information



	Scale at A3 Main Map frame: <b>1:10,000</b> Locator Map frame: <b>1:500,000</b>	
	Copyright Contains Ordnance Survey data © Crown copyright 2018 OS 100030649 Contains OS data © Crown Copyright and database right 2018	
Project Title <b>LOWER THAMES CROSSING STATUTORY CONSULTATION</b>		
Drawing Title <b>Figure 7.3 - National Mapping Programme Sheet 6 of 22</b>		Suitability <b>For Information</b>
		Status <b>S2</b>
		Revision <b>P01</b>
Drawing Number HE540039-CJV-EHR-SZP_EGNE00000000-DR-LE-40004		

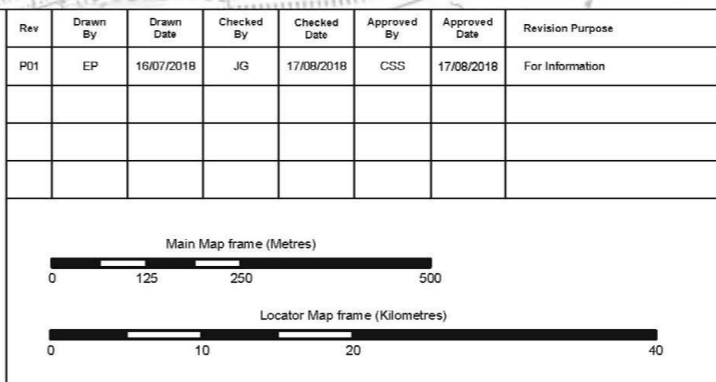




**Legend**

- LTC Route Alignment
- Development Boundary
- 1km Study Area
- Features Identified by National Mapping Programme (NMP)

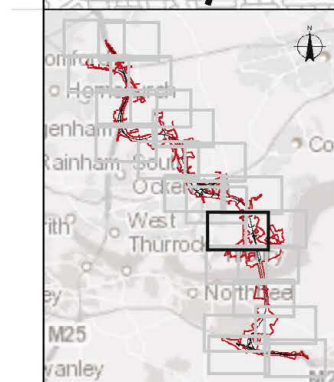
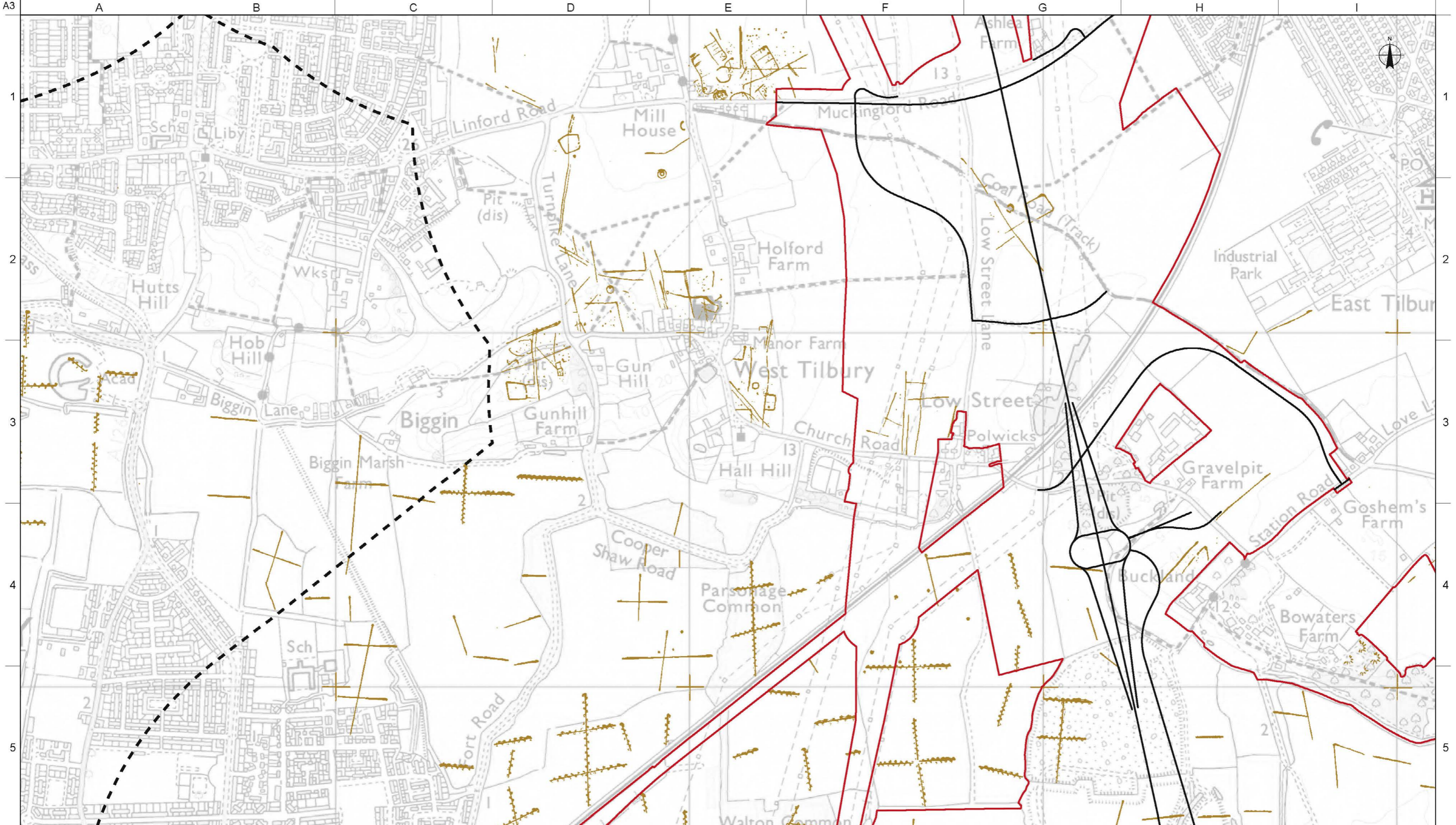
Rev	Drawn By	Drawn Date	Checked By	Checked Date	Approved By	Approved Date	Revision Purpose
P01	EP	16/07/2018	JG	17/08/2018	CSS	17/08/2018	For Information



Client		
Project Title	<b>LOWER THAMES CROSSING STATUTORY CONSULTATION</b>	
Drawing Title	<b>Figure 7.3 - National Mapping Programme Sheet 7 of 22</b>	

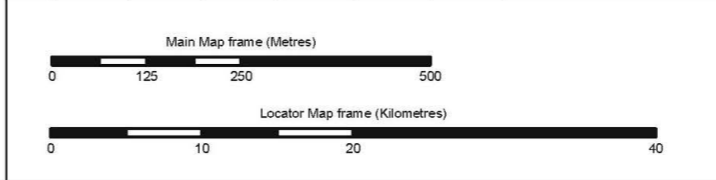
Scale at A3		
Main Map frame	<b>1:10,000</b>	
Locator Map frame:	<b>1:500,000</b>	
Copyright Contains Ordnance Survey data © Crown copyright 2018 OS 100030649 Contains OS data © Crown Copyright and database right 2018		
Suitability	Status	Revision
For Information	<b>S2</b>	<b>P01</b>
Drawing Number HE540039-CJV-EHR-SZP_EGNE00000000-DR-LE-40004		





- Legend**
- LTC Route Alignment
  - Development Boundary
  - 1km Study Area
  - Features Identified by National Mapping Programme (NMP)

Rev	Drawn By	Drawn Date	Checked By	Checked Date	Approved By	Approved Date	Revision Purpose
P01	EP	16/07/2018	JG	17/08/2018	CSS	17/08/2018	For Information



Client

Project Title  
**LOWER THAMES CROSSING  
STATUTORY CONSULTATION**

Drawing Title  
**Figure 7.3 - National Mapping Programme  
Sheet 8 of 22**

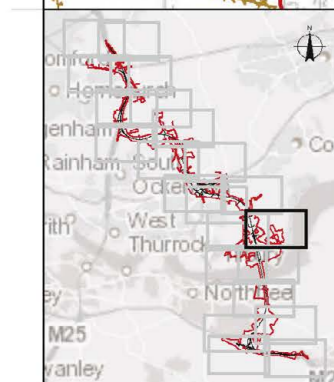
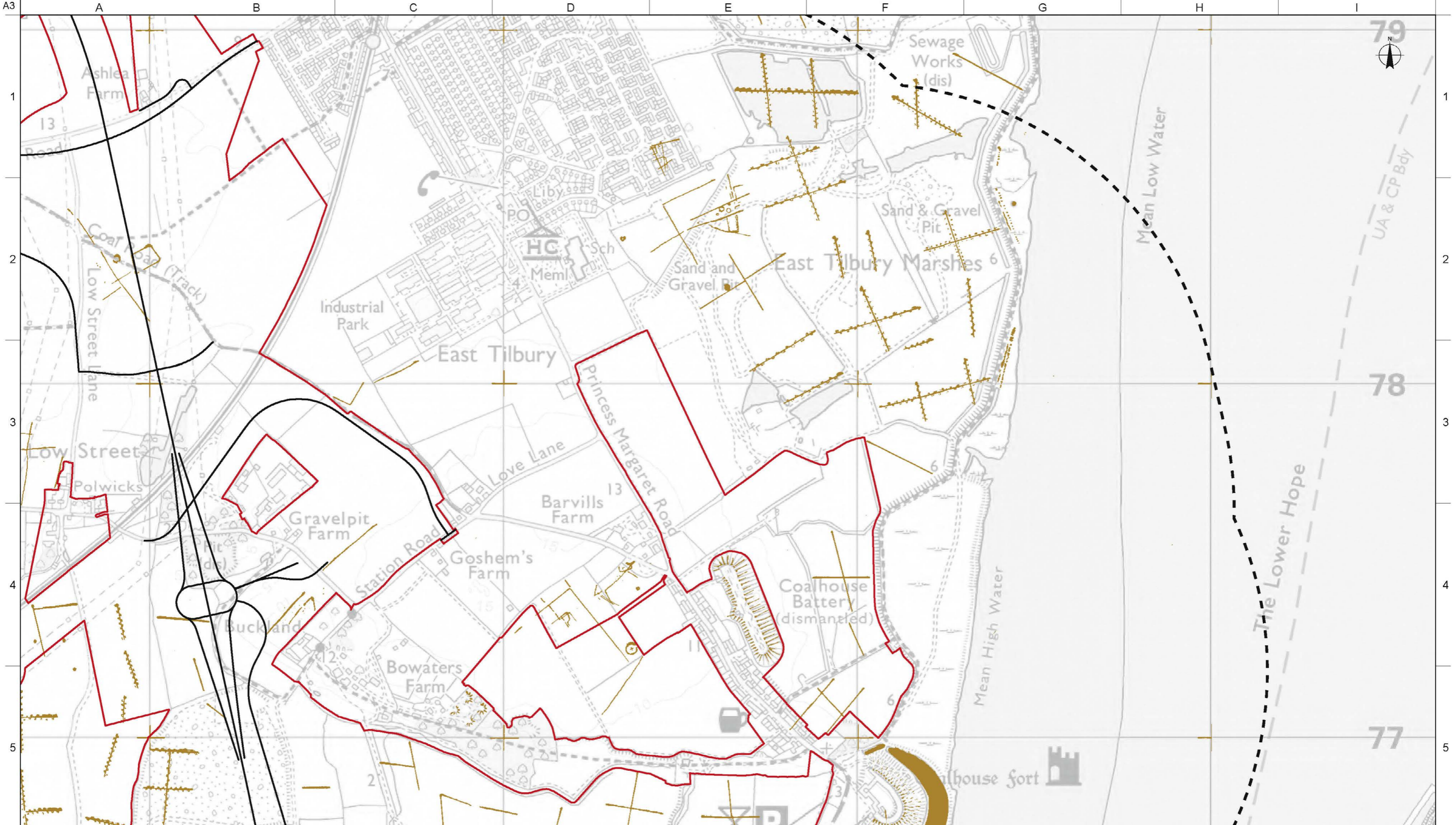
Scale at A3  
Main Map frame: **1:10,000**  
Locator Map frame: **1:500,000**

Copyright  
Contains Ordnance Survey data © Crown copyright 2018 OS 100030649  
Contains OS data © Crown Copyright and database right 2018

Suitability	Status	Revision
For Information	S2	P01

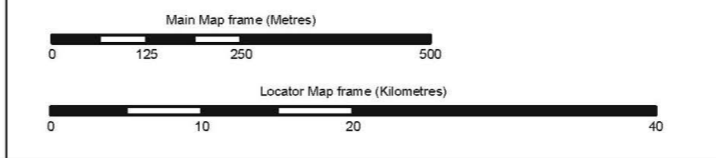
Drawing Number  
HE540039-CJV-EHR-SZP\_EGNE0000000-DR-LE-40004





- Legend**
- LTC Route Alignment
  - Development Boundary
  - 1km Study Area
  - Features Identified by National Mapping Programme (NMP)

Rev	Drawn By	Drawn Date	Checked By	Checked Date	Approved By	Approved Date	Revision Purpose
P01	EP	16/07/2018	JG	17/08/2018	CSS	17/08/2018	For Information



Client

Project Title  
**LOWER THAMES CROSSING  
STATUTORY CONSULTATION**

Drawing Title  
**Figure 7.3 - National Mapping Programme  
Sheet 9 of 22**

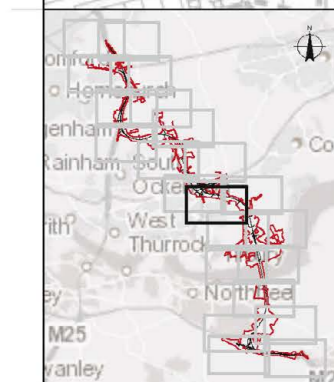
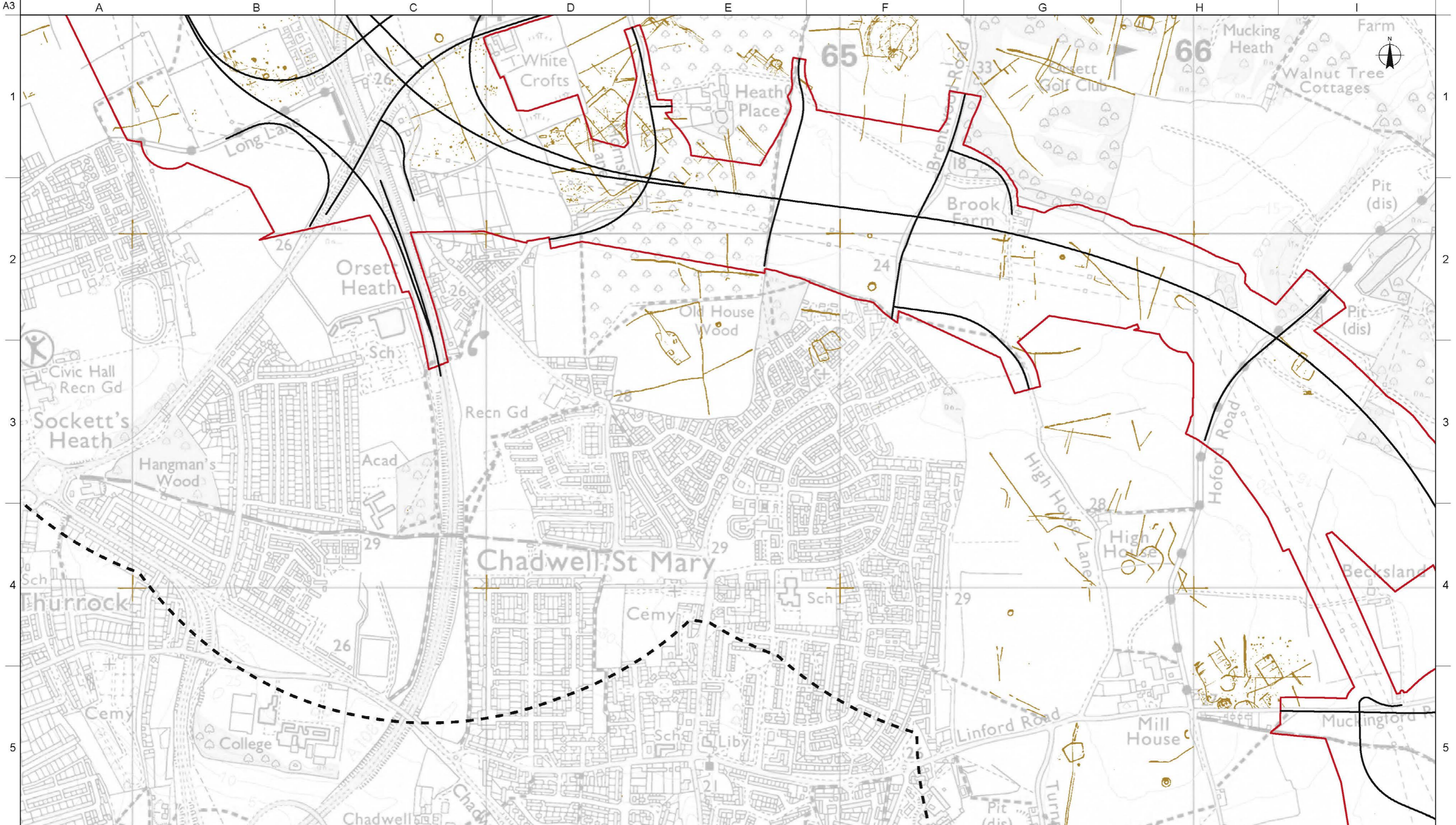
Scale at A3  
Main Map frame **1:10,000**  
Locator Map frame: **1:500,000**

Copyright  
Contains Ordnance Survey data © Crown copyright 2018 OS 100030649  
Contains OS data © Crown Copyright and database right 2018

Suitability	Status	Revision
For Information	S2	P01

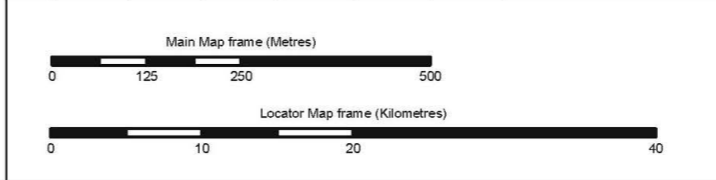
Drawing Number  
HE540039-CJV-EHR-SZP\_EGNE00000000-DR-LE-40004





- Legend**
- LTC Route Alignment
  - Development Boundary
  - 1km Study Area
  - Features Identified by National Mapping Programme (NMP)

Rev	Drawn By	Drawn Date	Checked By	Checked Date	Approved By	Approved Date	Revision Purpose
P01	EP	16/07/2018	JG	17/08/2018	CSS	17/08/2018	For Information



Client

Project Title  
**LOWER THAMES CROSSING  
STATUTORY CONSULTATION**

Drawing Title  
**Figure 7.3 - National Mapping Programme  
Sheet 10 of 22**

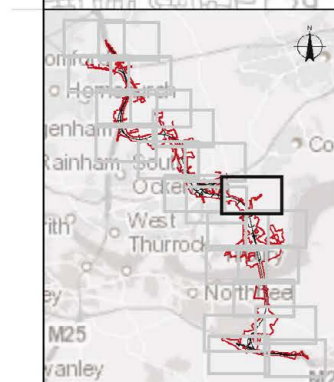
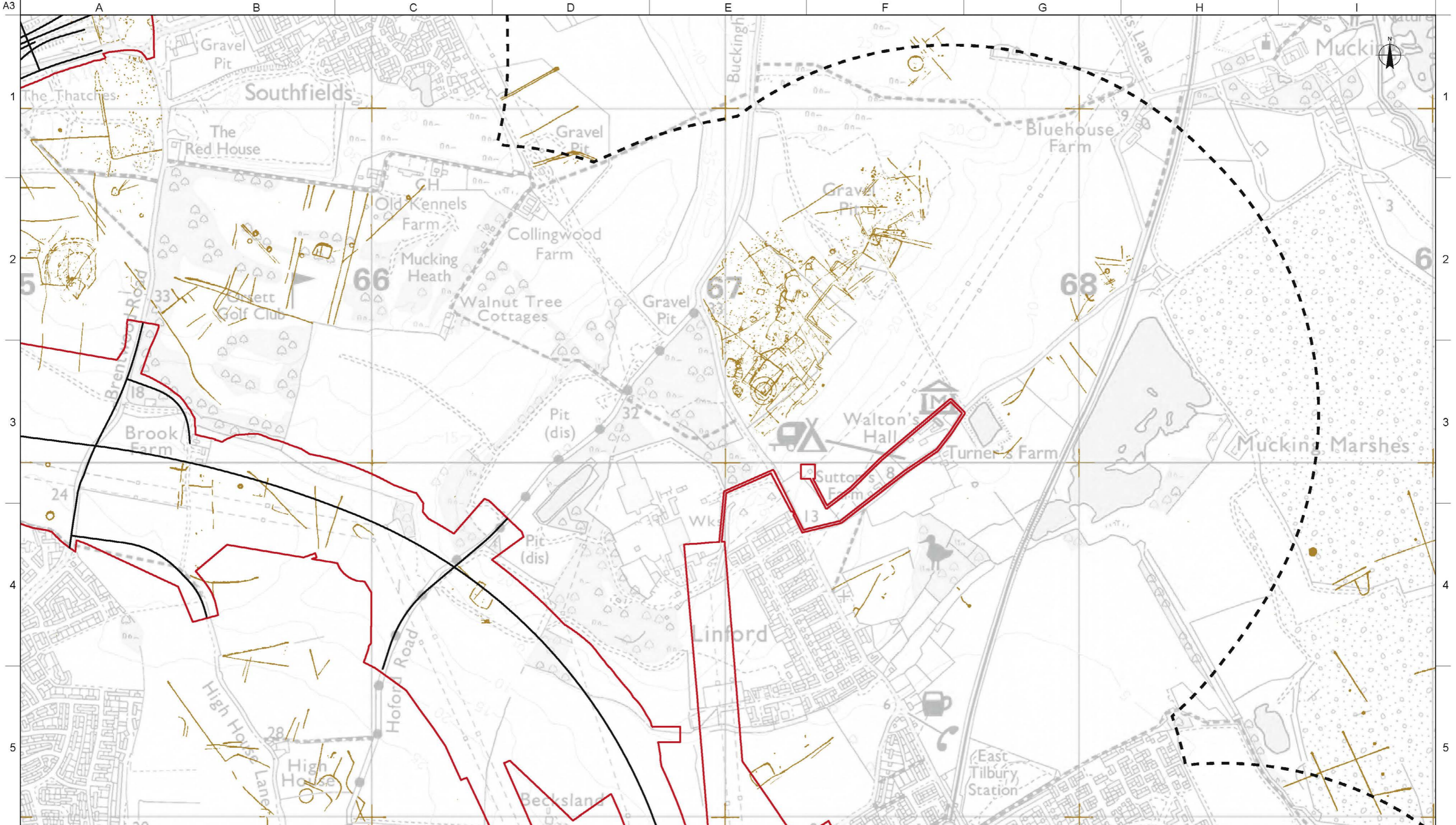
Scale at A3  
Main Map frame: **1:10,000**  
Locator Map frame: **1:500,000**

Copyright  
Contains Ordnance Survey data © Crown copyright 2018 OS 100030649  
Contains OS data © Crown Copyright and database right 2018

Suitability	Status	Revision
For Information	S2	P01

Drawing Number  
HE540039-CJV-EHR-SZP\_EGNE00000000-DR-LE-40004

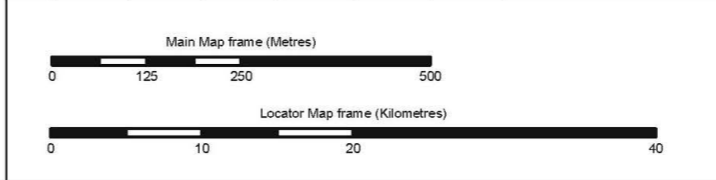




**Legend**

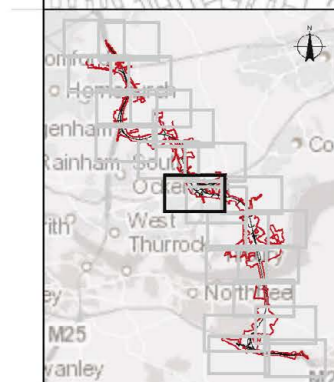
- LTC Route Alignment
- ▭ Development Boundary
- - - 1km Study Area
- Features Identified by National Mapping Programme (NMP)

Rev	Drawn By	Drawn Date	Checked By	Checked Date	Approved By	Approved Date	Revision Purpose
P01	EP	16/07/2018	JG	17/08/2018	CSS	17/08/2018	For Information



	Client <b>highways england</b>		Scale at A3 Main Map frame: <b>1:10,000</b> Locator Map frame: <b>1:500,000</b>
	Project Title <b>LOWER THAMES CROSSING STATUTORY CONSULTATION</b>		Copyright Contains Ordnance Survey data © Crown copyright 2018 OS 100030649 Contains OS data © Crown Copyright and database right 2018
Drawing Title <b>Figure 7.3 - National Mapping Programme Sheet 11 of 22</b>	Suitability <b>For Information</b>	Status <b>S2</b>	Revision <b>P01</b>
	Drawing Number HE540039-CJV-EHR-SZP_EGNE00000000-DR-LE-40004		

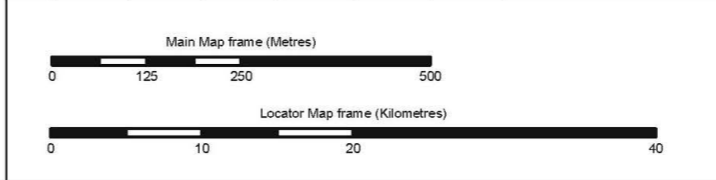




**Legend**

- LTC Route Alignment
- Development Boundary
- 1km Study Area
- Features Identified by National Mapping Programme (NMP)

Rev	Drawn By	Drawn Date	Checked By	Checked Date	Approved By	Approved Date	Revision Purpose
P01	EP	16/07/2018	JG	17/08/2018	CSS	17/08/2018	For Information

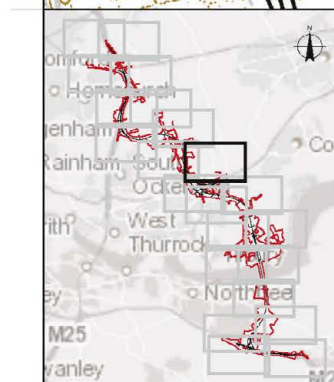


Client	
Project Title	<b>LOWER THAMES CROSSING STATUTORY CONSULTATION</b>

Drawing Title	<b>Figure 7.3 - National Mapping Programme Sheet 12 of 22</b>
---------------	---

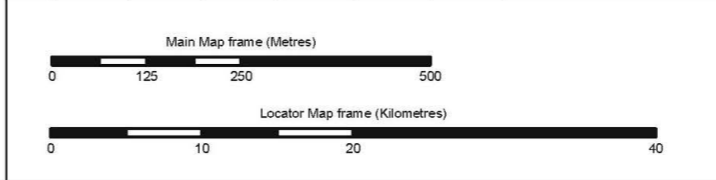
Scale at A3	Main Map frame <b>1:10,000</b> Locator Map frame: <b>1:500,000</b>	
Copyright	Contains Ordnance Survey data © Crown copyright 2018 OS 100030649 Contains OS data © Crown Copyright and database right 2018	
Suitability	Status	Revision
For Information	<b>S2</b>	<b>P01</b>
Drawing Number	HE540039-CJV-EHR-SZP_EGNE0000000-DR-LE-40004	





- Legend**
- LTC Route Alignment
  - Development Boundary
  - 1km Study Area
  - Features Identified by National Mapping Programme (NMP)

Rev	Drawn By	Drawn Date	Checked By	Checked Date	Approved By	Approved Date	Revision Purpose
P01	EP	16/07/2018	JG	17/08/2018	CSS	17/08/2018	For Information



Client

Project Title  
**LOWER THAMES CROSSING  
STATUTORY CONSULTATION**

Drawing Title  
**Figure 7.3 - National Mapping Programme  
Sheet 13 of 22**

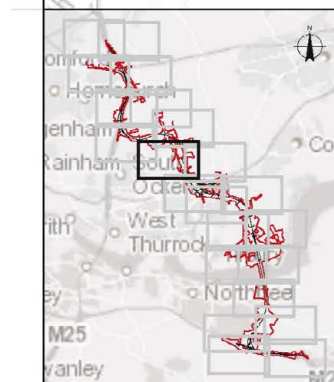
Scale at A3  
Main Map frame **1:10,000**  
Locator Map frame: **1:500,000**

Copyright  
Contains Ordnance Survey data © Crown copyright 2018 OS 100030649  
Contains OS data © Crown Copyright and database right 2018

Suitability	Status	Revision
For Information	S2	P01

Drawing Number  
HE540039-CJV-EHR-SZP\_EGNE0000000-DR-LE-40004

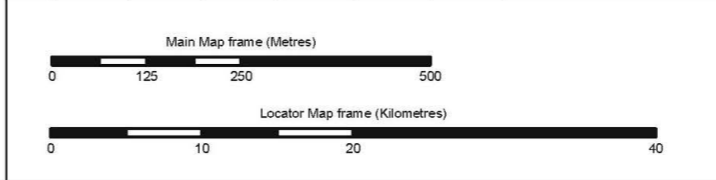




**Legend**

- LTC Route Alignment
- Development Boundary
- 1km Study Area
- Features Identified by National Mapping Programme (NMP)

Rev	Drawn By	Drawn Date	Checked By	Checked Date	Approved By	Approved Date	Revision Purpose
P01	EP	16/07/2018	JG	17/08/2018	CSS	17/08/2018	For Information



Client

Project Title  
**LOWER THAMES CROSSING  
STATUTORY CONSULTATION**

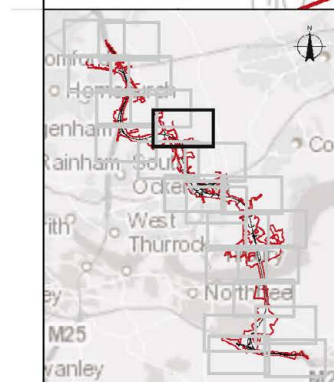
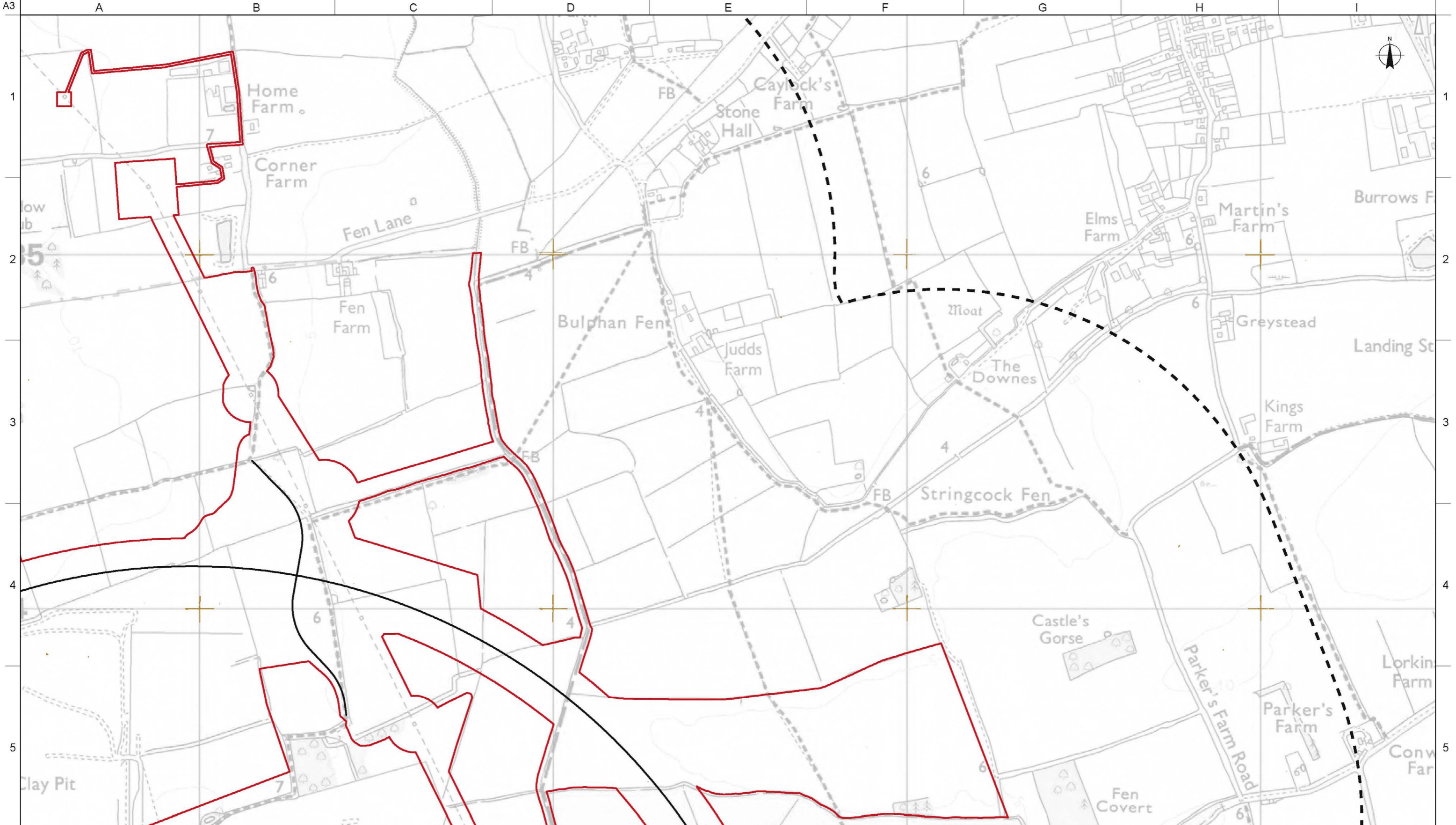
Drawing Title  
**Figure 7.3 - National Mapping Programme  
Sheet 14 of 22**

Scale at A3  
Main Map frame: **1:10,000**  
Locator Map frame: **1:500,000**

Copyright  
Contains Ordnance Survey data © Crown copyright 2018 OS 100030649  
Contains OS data © Crown Copyright and database right 2018

Suitability	Status	Revision
For Information	S2	P01
Drawing Number HE540039-CJV-EHR-SZP_EGNE00000000-DR-LE-40004		





**Legend**

- LTC Route Alignment
- Development Boundary
- 1km Study Area
- Features Identified by National Mapping Programme (NMP)

Rev	Drawn By	Drawn Date	Checked By	Checked Date	Approved By	Approved Date	Revision Purpose
P01	EP	16/07/2018	JG	17/08/2018	CSS	17/08/2018	For Information

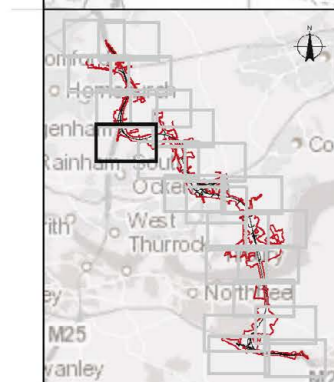
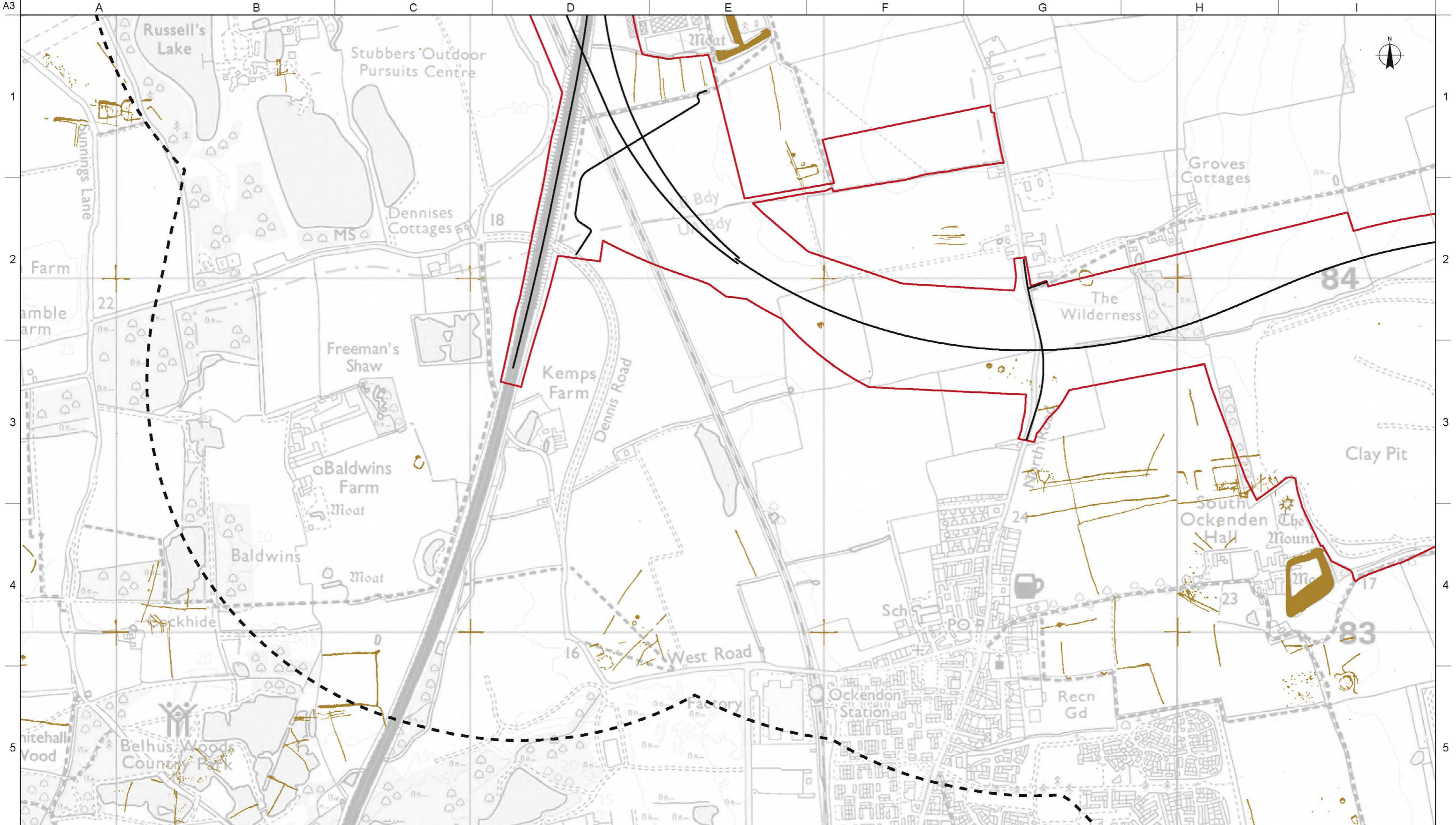


Client			
Project Title		<b>LOWER THAMES CROSSING STATUTORY CONSULTATION</b>	
Drawing Title		<b>Figure 7.3 - National Mapping Programme Sheet 15 of 22</b>	

Suitability	Status	Revision
For Information	S2	P01
Drawing Number HE540039-CJV-EHR-SZP_EGNE00000000-DR-LE-40004		

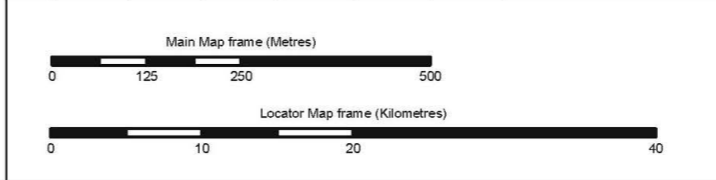
Scale at A3	Main Map frame	<b>1:10,000</b>
	Locator Map frame:	<b>1:500,000</b>
Copyright Contains Ordnance Survey data © Crown copyright 2018 OS 100030649 Contains OS data © Crown Copyright and database right 2018		





- Legend**
- LTC Route Alignment
  - Development Boundary
  - 1km Study Area
  - Features Identified by National Mapping Programme (NMP)

Rev	Drawn By	Drawn Date	Checked By	Checked Date	Approved By	Approved Date	Revision Purpose
P01	EP	16/07/2018	JG	17/08/2018	CSS	17/08/2018	For Information



Client

Project Title  
**LOWER THAMES CROSSING  
STATUTORY CONSULTATION**

Drawing Title  
**Figure 7.3 - National Mapping Programme  
Sheet 16 of 22**

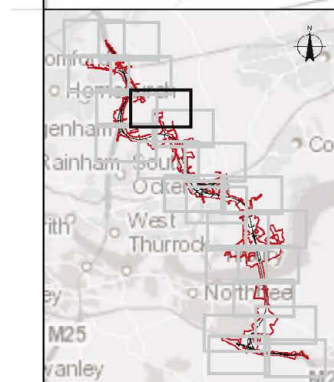
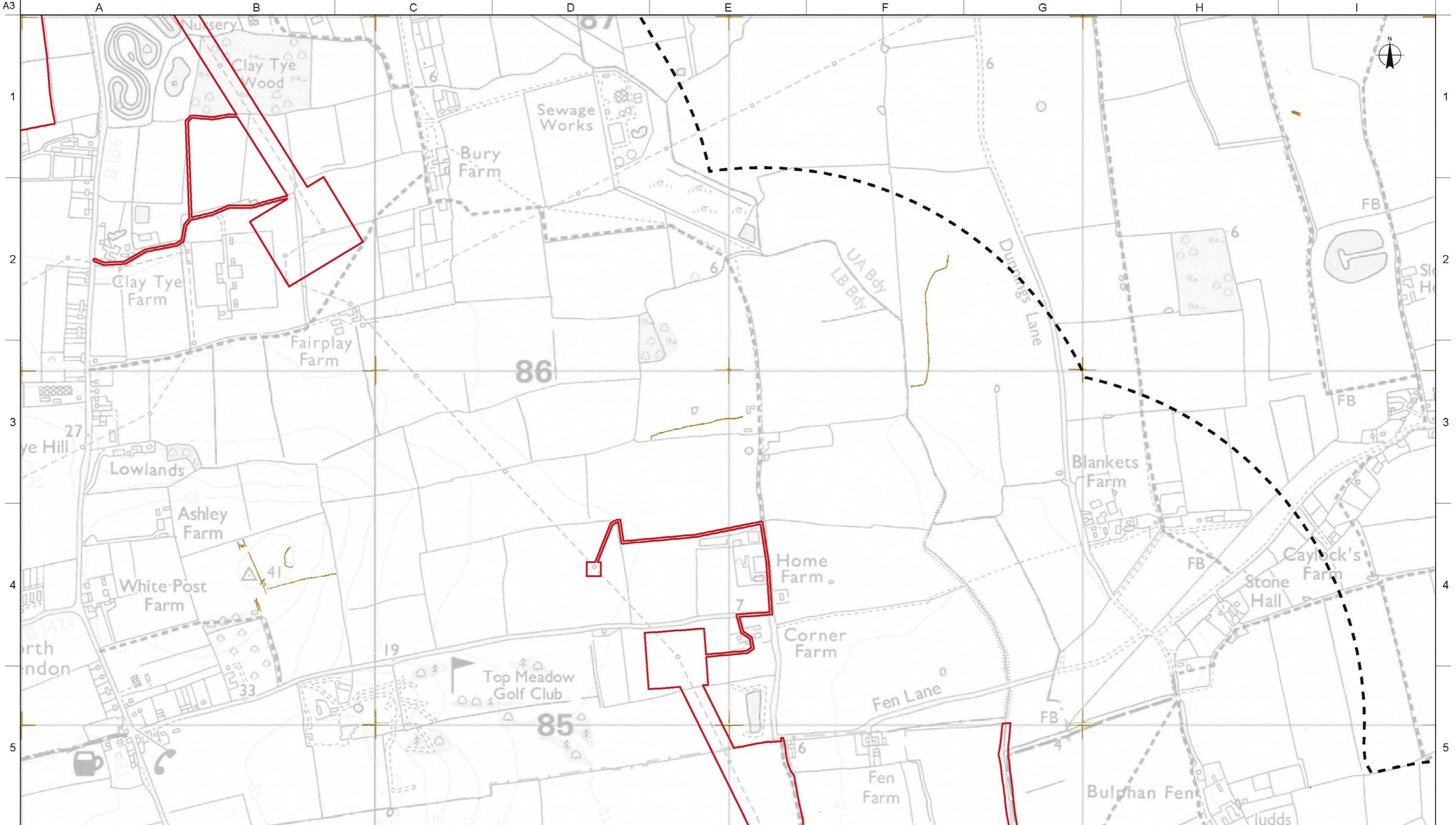
Scale at A3  
Main Map frame **1:10,000**  
Locator Map frame: **1:500,000**

Copyright  
Contains Ordnance Survey data © Crown copyright 2018 OS 100030649  
Contains OS data © Crown Copyright and database right 2018

Suitability	Status	Revision
For Information	S2	P01

Drawing Number  
HE540039-CJV-EHR-SZP\_EGNE00000000-DR-LE-40004





**Legend**

- LTC Route Alignment
- Development Boundary
- 1km Study Area
- Features Identified by National Mapping Programme (NMP)

Rev	Drawn By	Drawn Date	Checked By	Checked Date	Approved By	Approved Date	Revision Purpose
P01	EP	16/07/2018	JG	17/08/2018	CSS	17/08/2018	For Information

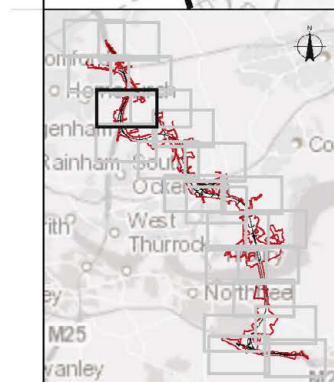
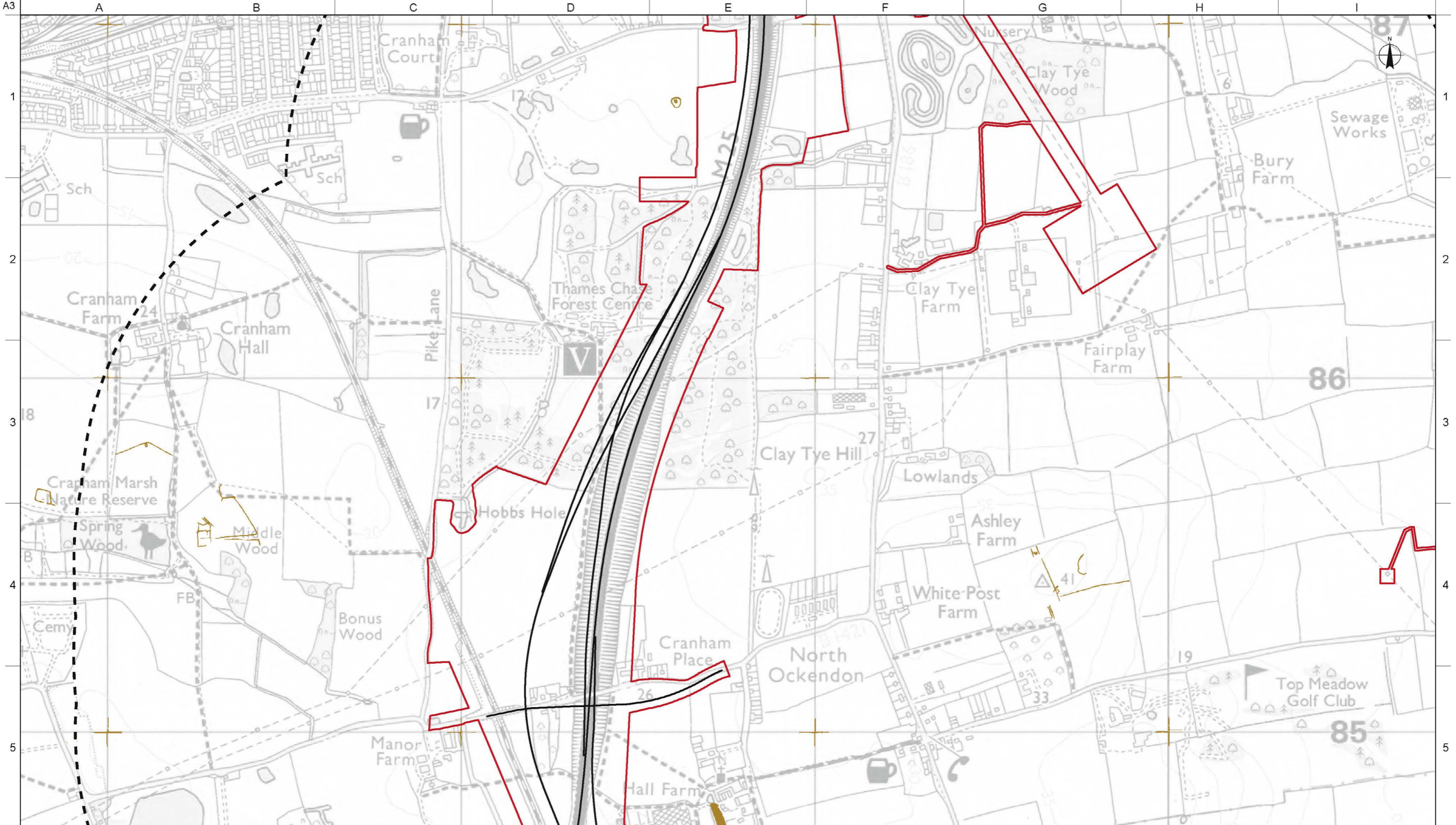


Client	
Project Title	<b>LOWER THAMES CROSSING STATUTORY CONSULTATION</b>
Drawing Title	<b>Figure 7.3 - National Mapping Programme Sheet 17 of 22</b>

Suitability	Status	Revision
For Information	S2	P01
Drawing Number HE540039-CJV-EHR-SZP_EGNE0000000-DR-LE-40004		

Scale at A3	Main Map frame: <b>1:10,000</b>	
	Locator Map frame: <b>1:500,000</b>	
Copyright	Contains Ordnance Survey data © Crown copyright 2018 OS 100030649 Contains OS data © Crown Copyright and database right 2018	





### Legend

- LTC Route Alignment
- Development Boundary
- 1km Study Area
- Features Identified by National Mapping Programme (NMP)

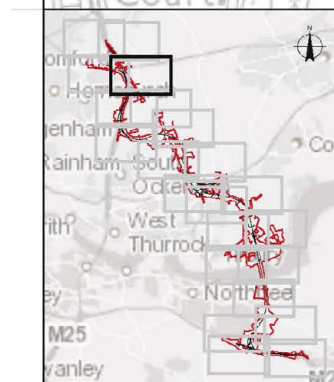
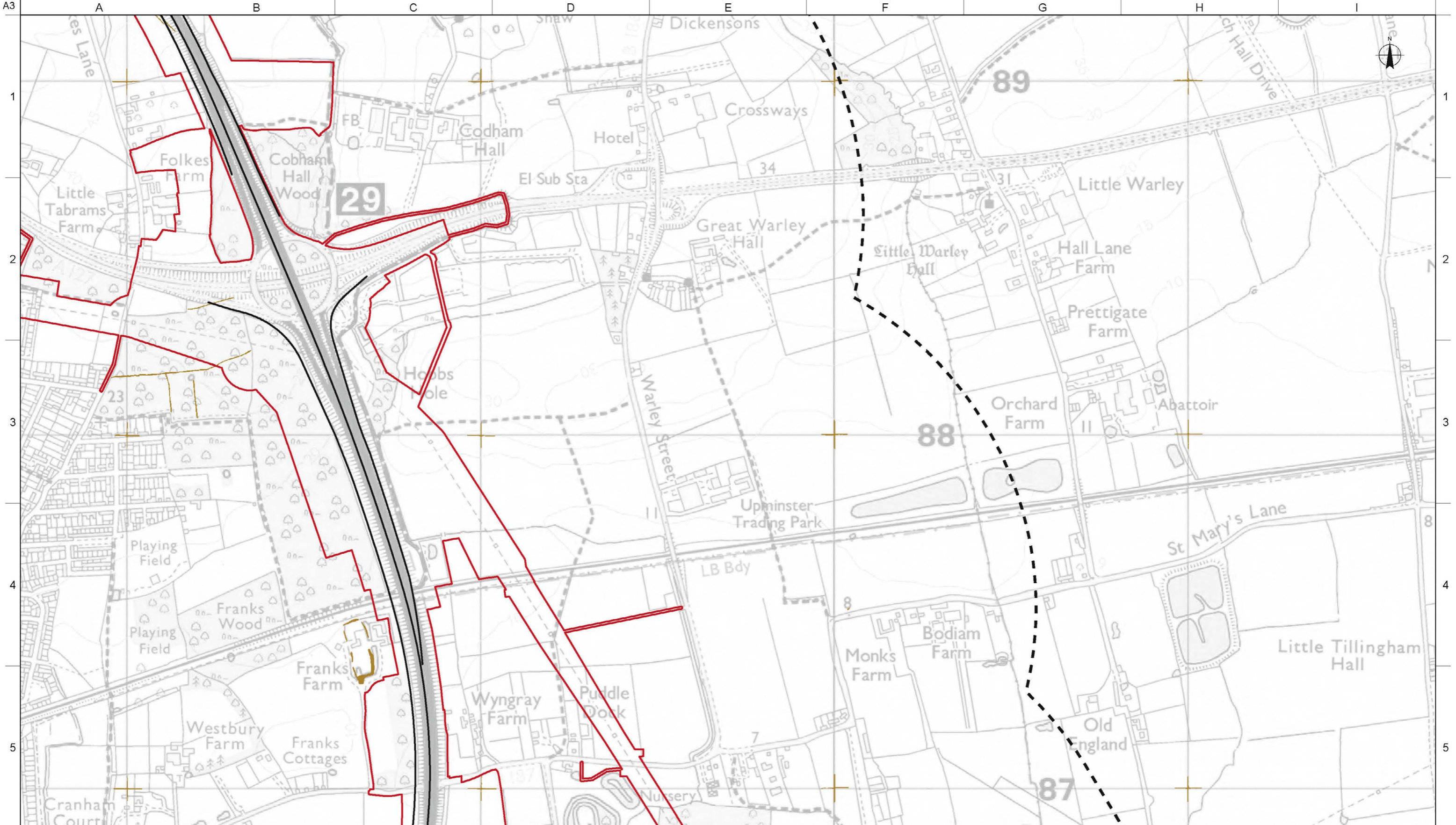
Rev	Drawn By	Drawn Date	Checked By	Checked Date	Approved By	Approved Date	Revision Purpose
P01	EP	16/07/2018	JG	17/08/2018	CSS	17/08/2018	For Information

Main Map frame (Metres)	
0	500
0	40
Locator Map frame (Kilometres)	

		Scale at A3 Main Map frame: <b>1:10,000</b> Locator Map frame: <b>1:500,000</b>	
<b>LOWER THAMES CROSSING STATUTORY CONSULTATION</b>		Copyright Contains Ordnance Survey data © Crown copyright 2018 OS 100030649 Contains OS data © Crown Copyright and database right 2018	
<b>Figure 7.3 - National Mapping Programme Sheet 18 of 22</b>		Suitability <b>For Information</b>	Status <b>S2</b>
		Revision <b>P01</b>	
Drawing Number HE540039-CJV-EHR-SZP_EGNE0000000-DR-LE-40004			

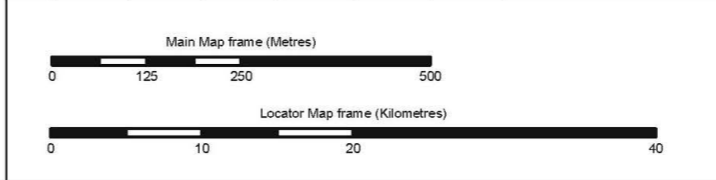




**Legend**

- LTC Route Alignment
- ▭ Development Boundary
- - - 1km Study Area
- Features Identified by National Mapping Programme (NMP)

Rev	Drawn By	Drawn Date	Checked By	Checked Date	Approved By	Approved Date	Revision Purpose
P01	EP	16/07/2018	JG	17/08/2018	CSS	17/08/2018	For Information



Client **highways england**

Project Title  
**LOWER THAMES CROSSING  
STATUTORY CONSULTATION**

Drawing Title  
**Figure 7.3 - National Mapping Programme  
Sheet 19 of 22**

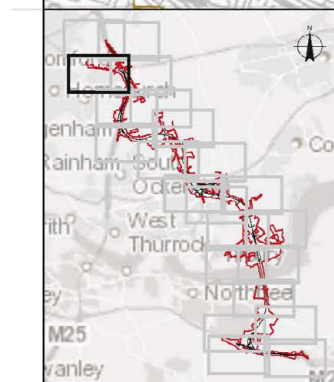
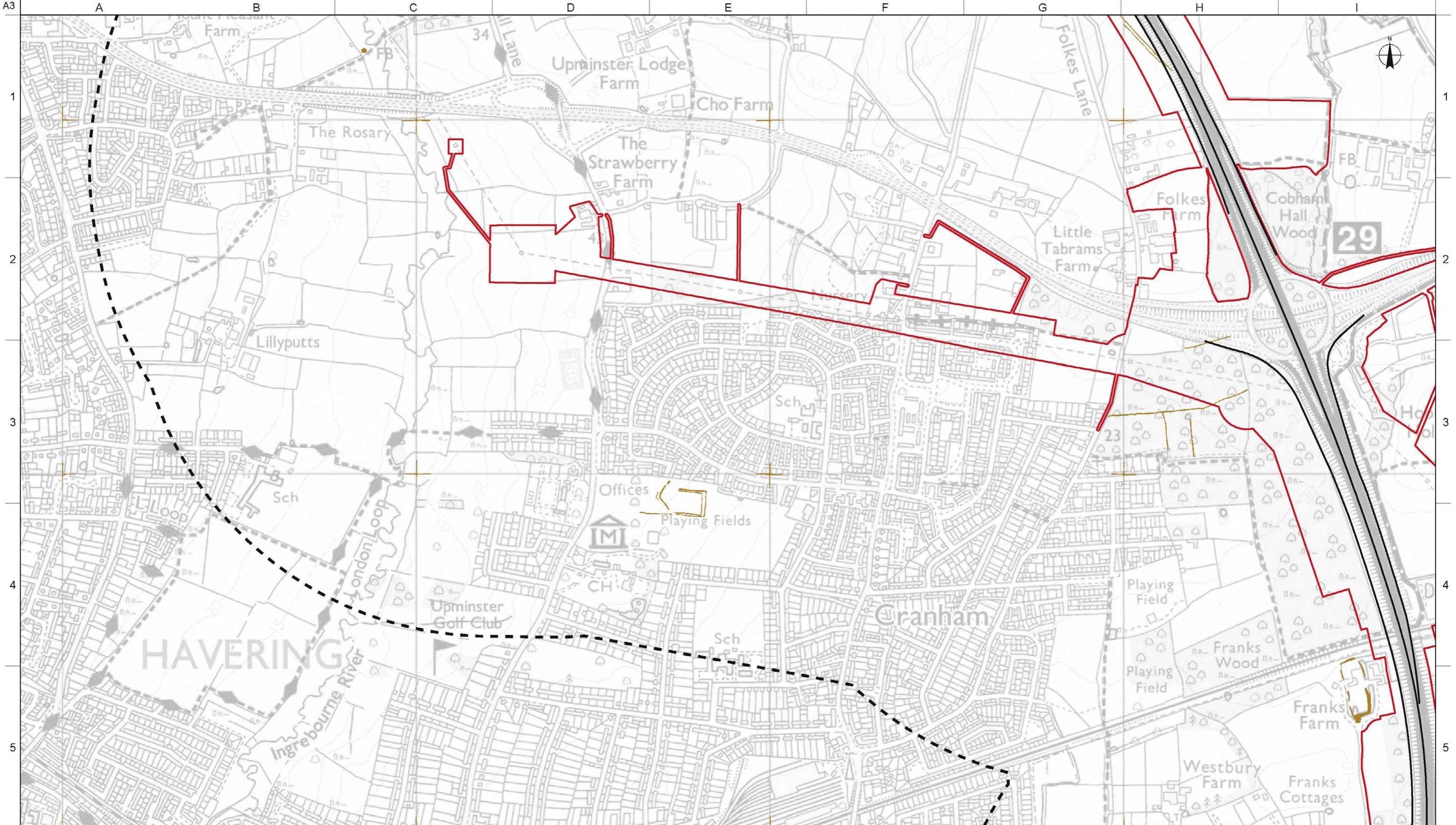
Scale at A3  
Main Map frame: **1:10,000**  
Locator Map frame: **1:500,000**

Copyright  
Contains Ordnance Survey data © Crown copyright 2018 OS 100030649  
Contains OS data © Crown Copyright and database right 2018

Suitability	Status	Revision
For Information	S2	P01

Drawing Number  
HE540039-CJV-EHR-SZP\_EGNE0000000-DR-LE-40004





**Legend**

- LTC Route Alignment
- Development Boundary
- 1km Study Area
- Features Identified by National Mapping Programme (NMP)

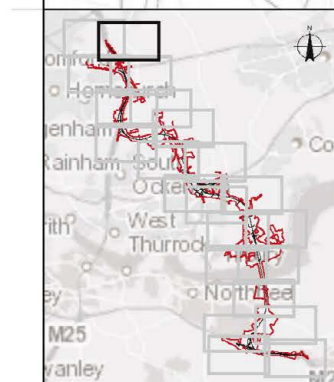
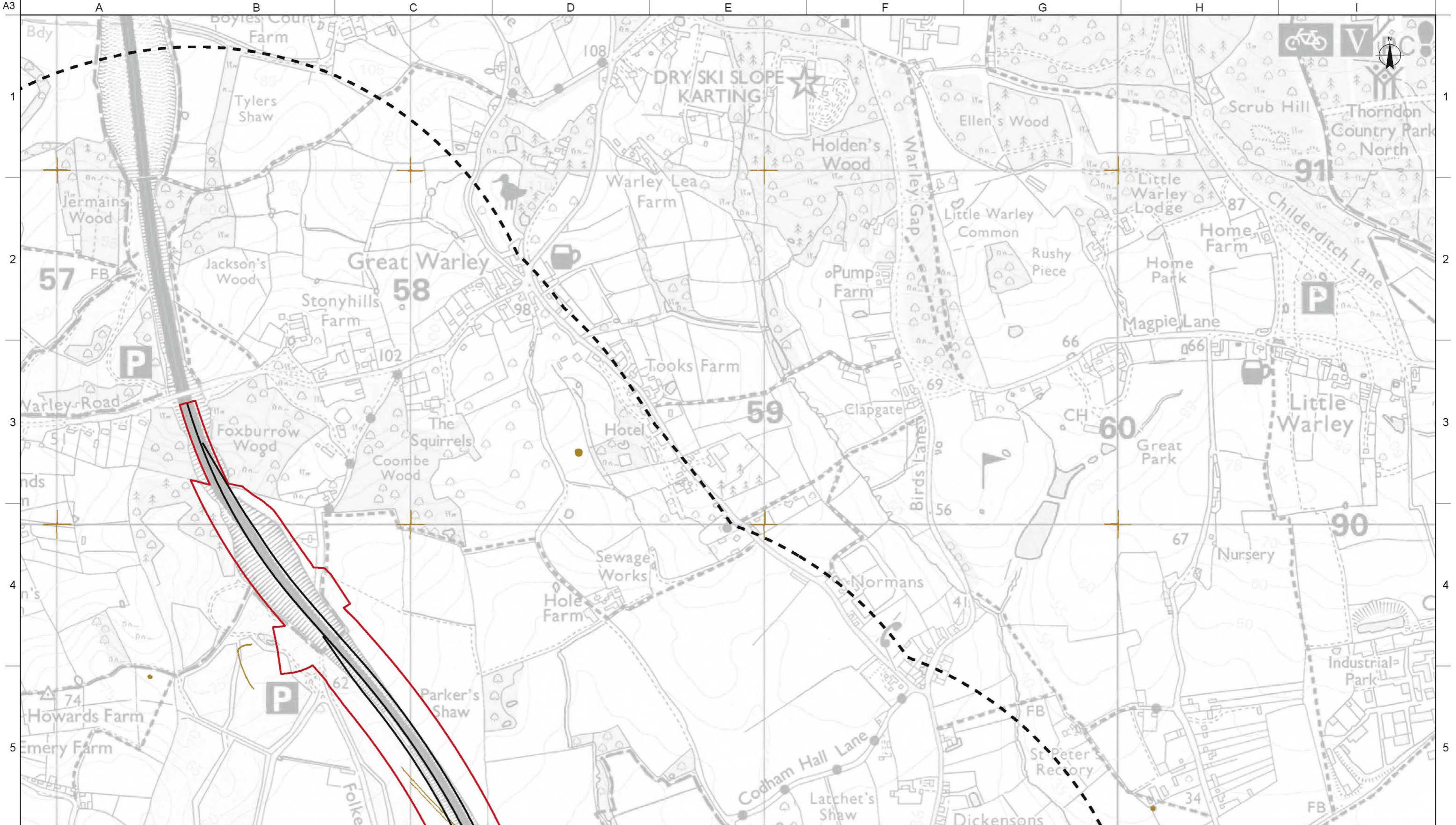
Rev	Drawn By	Drawn Date	Checked By	Checked Date	Approved By	Approved Date	Revision Purpose
P01	EP	16/07/2018	JG	17/08/2018	CSS	17/08/2018	For Information



Client			
Project Title		<b>LOWER THAMES CROSSING STATUTORY CONSULTATION</b>	
Drawing Title		<b>Figure 7.3 - National Mapping Programme Sheet 20 of 22</b>	

Scale at A3		Main Map frame: <b>1:10,000</b>	
		Locator Map frame: <b>1:500,000</b>	
Copyright Contains Ordnance Survey data © Crown copyright 2018 OS 100030649 Contains OS data © Crown Copyright and database right 2018			
Suitability	Status	Revision	
For Information	S2	P01	
Drawing Number HE540039-CJV-EHR-SZP_EGNE0000000-DR-LE-40004			





**Legend**

- LTC Route Alignment
- Development Boundary
- 1km Study Area
- Features Identified by National Mapping Programme (NMP)

Rev	Drawn By	Drawn Date	Checked By	Checked Date	Approved By	Approved Date	Revision Purpose
P01	EP	16/07/2018	JG	17/08/2018	CSS	17/08/2018	For Information

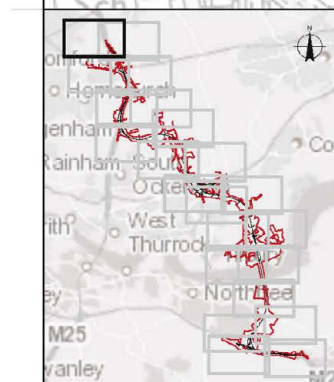
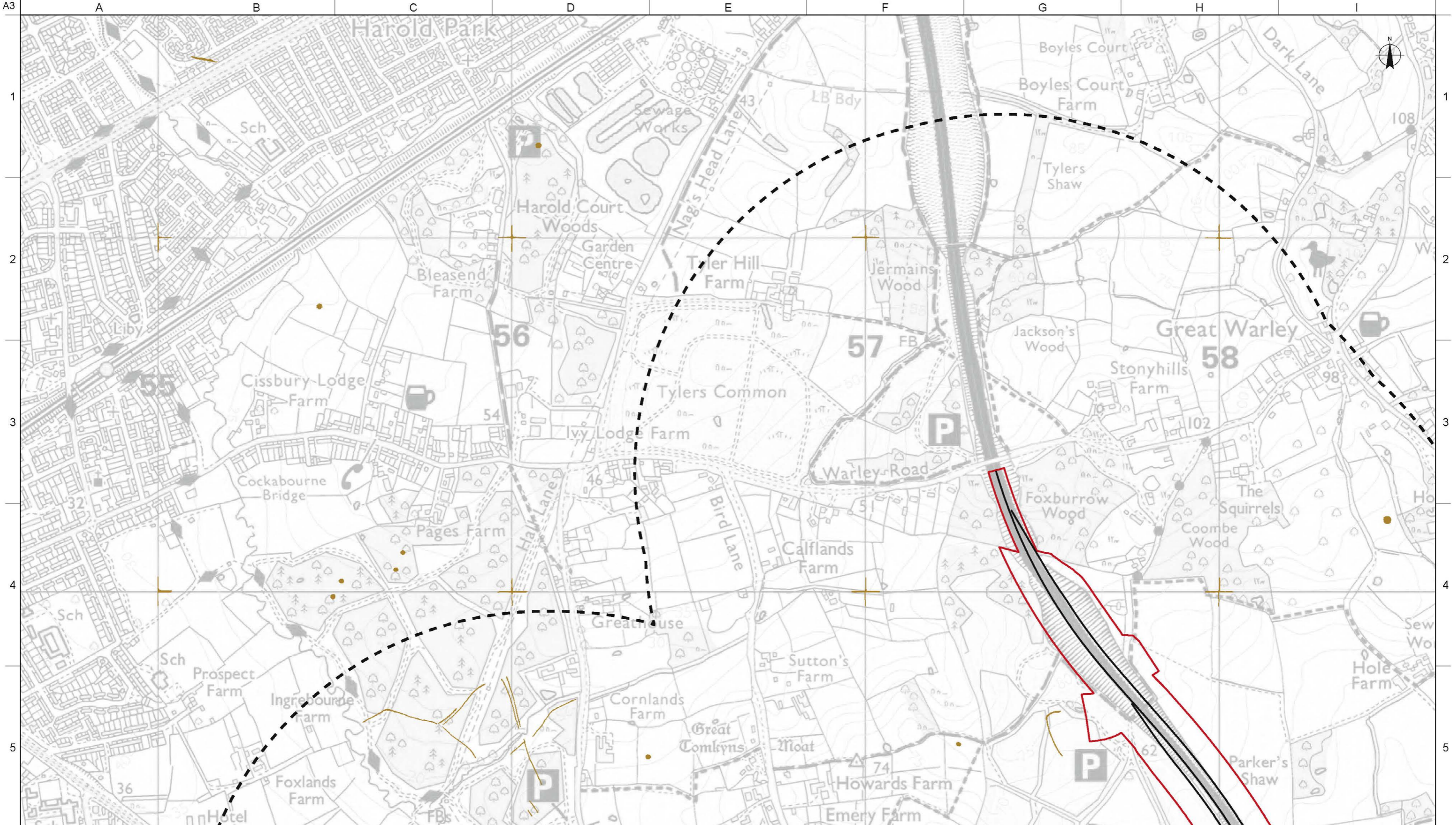


Client							
Project Title							
<b>LOWER THAMES CROSSING STATUTORY CONSULTATION</b>							
Drawing Title							
<b>Figure 7.3 - National Mapping Programme Sheet 21 of 22</b>							

Suitability		Status	Revision
For Information		S2	P01
Drawing Number			
HE540039-CJV-EHR-SZP_EGNE00000000-DR-LE-40004			

Scale at A3	
Main Map frame	<b>1:10,000</b>
Locator Map frame:	<b>1:500,000</b>
Copyright	
Contains Ordnance Survey data © Crown copyright 2018 OS 100030649	
Contains OS data © Crown Copyright and database right 2018	





Rev	Drawn By	Drawn Date	Checked By	Checked Date	Approved By	Approved Date	Revision Purpose
P01	EP	16/07/2018	JG	17/08/2018	CSS	17/08/2018	For Information

Client			Scale at A3	
Project Title			Main Map frame	1:10,000
Drawing Title		Locator Map frame:		1:500,000
<b>LOWER THAMES CROSSING STATUTORY CONSULTATION</b>		Copyright		
<b>Figure 7.3 - National Mapping Programme Sheet 22 of 22</b>		Contains Ordnance Survey data © Crown copyright 2018 OS 100030649		
Main Map frame (Metres) 		Contains OS data © Crown Copyright and database right 2018		
Locator Map frame (Kilometres) 		Suitability	Status	Revision
		For Information	S2	P01
		Drawing Number		
		HE540039-CJV-EHR-SZP_EGNE0000000-DR-LE-40004		

Client			Scale at A3	
Project Title			Main Map frame	1:10,000
Drawing Title		Locator Map frame:		1:500,000
<b>LOWER THAMES CROSSING STATUTORY CONSULTATION</b>		Copyright		
<b>Figure 7.3 - National Mapping Programme Sheet 22 of 22</b>		Contains Ordnance Survey data © Crown copyright 2018 OS 100030649		
Main Map frame (Metres) 		Contains OS data © Crown Copyright and database right 2018		
Locator Map frame (Kilometres) 		Suitability	Status	Revision
		For Information	S2	P01
		Drawing Number		
		HE540039-CJV-EHR-SZP_EGNE0000000-DR-LE-40004		