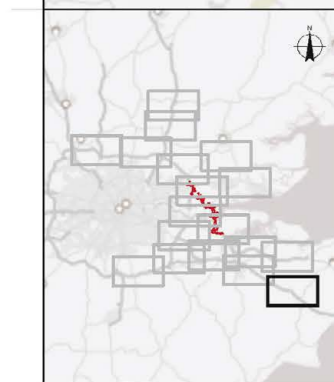


Lower Thames Crossing
**Preliminary Environmental
Information Report**
Figures

List of figures

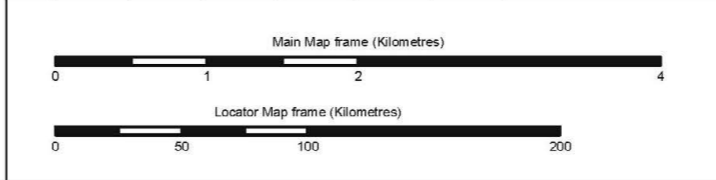
Figure	Chapter	Title
6.1	Air Quality	Air Quality Management Areas, Air Quality Monitoring Points and The Modelled Road Network
6.2	Air Quality	Air Quality Receptors



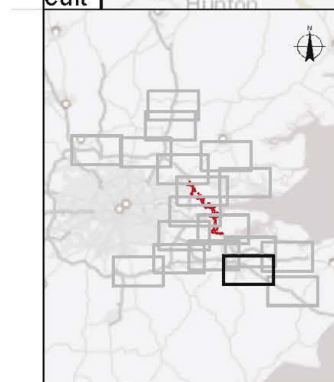
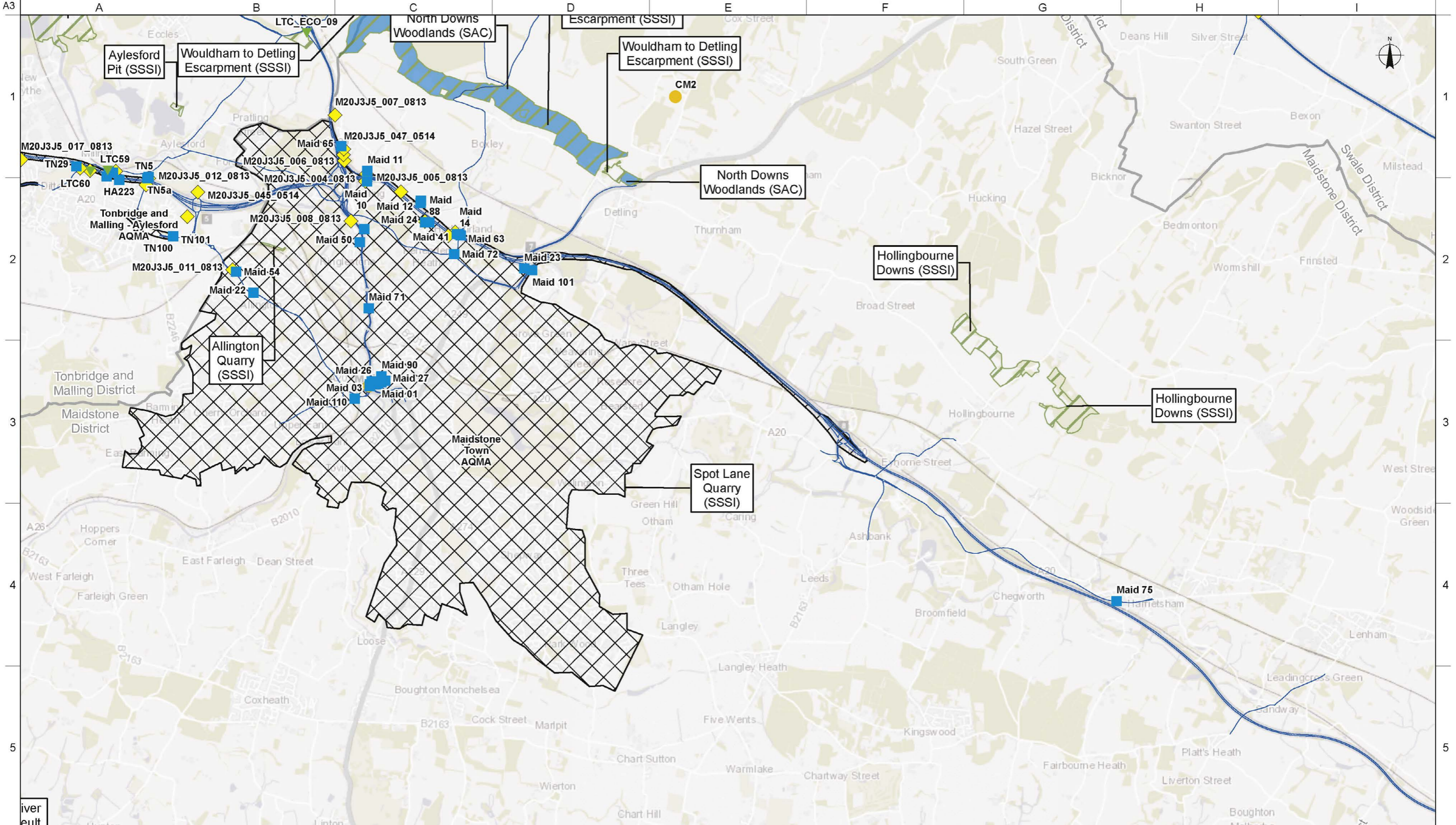
Legend

- LTC Route Alignment
- Development Boundary
- District Borough Boundary
- LTC Diffusion Tube Monitoring
- Local Authority Diffusion Tube Monitoring
- Local Authority Automatic PM₁₀ Monitoring
- Local Authority Automatic NO₂ Monitoring
- Highways England Diffusion Tube Monitoring
- Modelled Road Network
- Air Quality Management Area
- Ramsar
- Special Area of Conservation (SAC)
- Special Protection Area (SPA)
- Site of Special Scientific Interest (SSSI)

Rev	Drawn By	Drawn Date	Checked By	Checked Date	Approved By	Approved Date	Revision Purpose
P01	RM	01/08/2018	PM	17/08/2018	CSS	17/08/2018	For Information



		Client Scale at A3 Main Map frame: 1:50,000 Locator Map frame: 1:3,000,000
Project Title LOWER THAMES CROSSING STATUTORY CONSULTATION		Copyright Contains Ordnance Survey data © Crown copyright 2018 OS 100030648 Contains OS data © Crown Copyright and database right 2018
Drawing Title Figure 6.1 - Air Quality Management Areas, Air Quality Monitoring Points and the Modelled Road Network Sheet 1 of 18	Suitability For Information	Status S2
Drawing Number HE540039-CJV-EAQ-SZP_EGNE0000000-DR-LE-40036		Revision P01



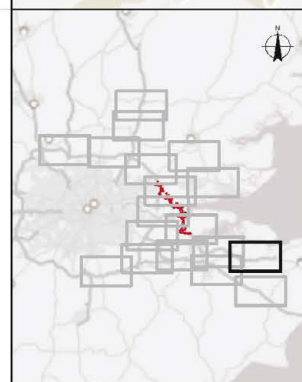
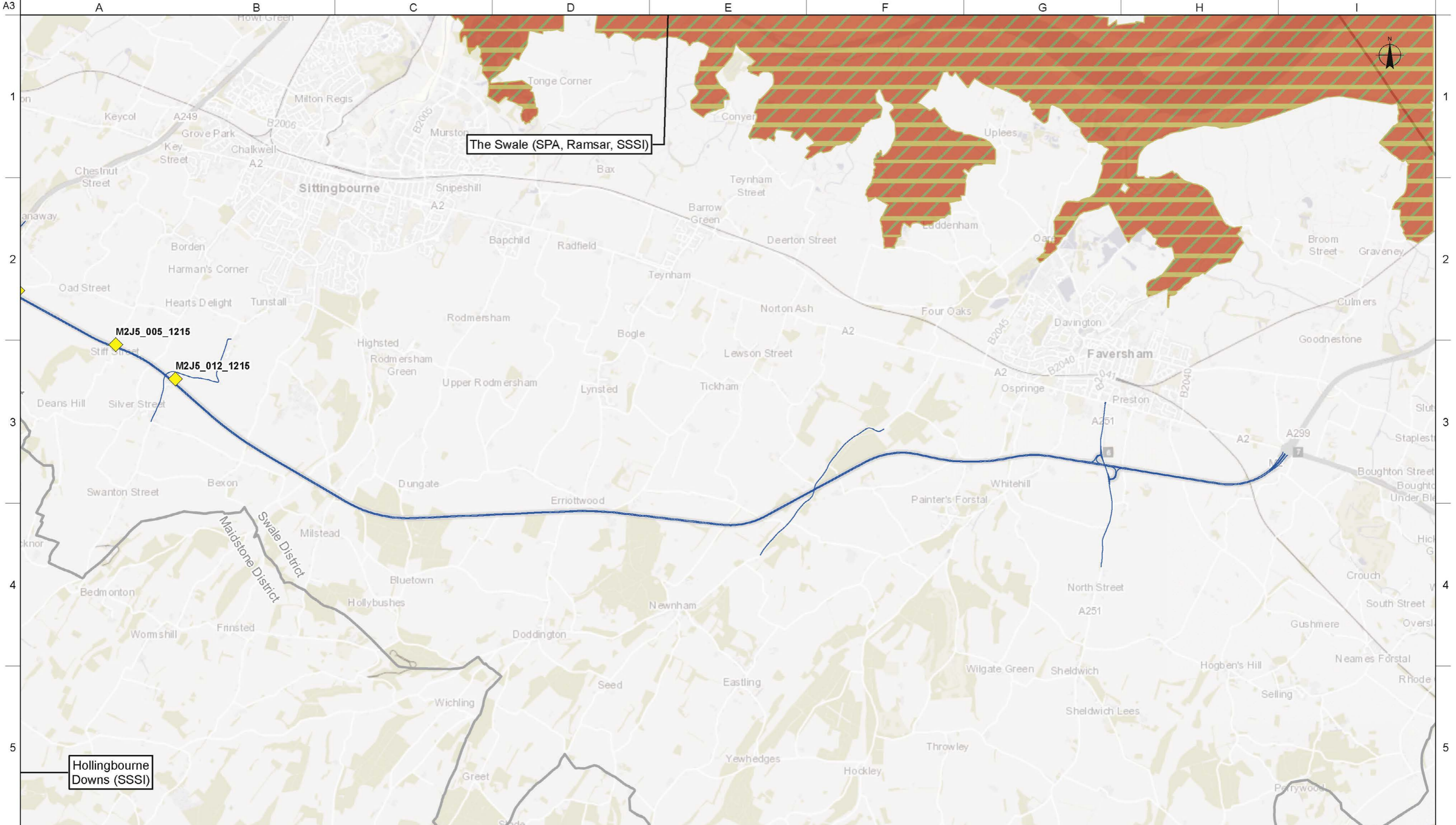
Legend

LTC Route Alignment	Air Quality Management Area
Development Boundary	Ramsar
District Borough Boundary	Special Area of Conservation (SAC)
LTC Diffusion Tube Monitoring	Special Protection Area (SPA)
Local Authority Diffusion Tube Monitoring	Site of Special Scientific Interest (SSSI)
Local Authority Automatic PM ₁₀ Monitoring	
Local Authority Automatic NO ₂ Monitoring	
Highways England Diffusion Tube Monitoring	
Modelled Road Network	

Rev	Drawn By	Drawn Date	Checked By	Checked Date	Approved By	Approved Date	Revision Purpose
P01	RM	01/08/2018	PM	17/08/2018	CSS	17/08/2018	For Information

Main Map frame (Kilometres)	
0	4
Locator Map frame (Kilometres)	
0	200

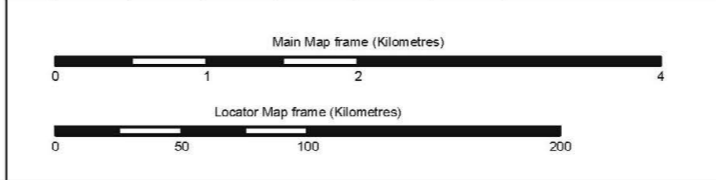
		Client Scale at A3 Main Map frame: 1:50,000 Locator Map frame: 1:3,000,000						
LOWER THAMES CROSSING STATUTORY CONSULTATION		Copyright Contains Ordnance Survey data © Crown copyright 2018 OS 100030648 Contains OS data © Crown Copyright and database right 2018						
Drawing Title Figure 6.1 - Air Quality Management Areas, Air Quality Monitoring Points and the Modelled Road Network Sheet 2 of 18		<table border="1"> <tr> <th>Suitability</th> <th>Status</th> <th>Revision</th> </tr> <tr> <td>For Information</td> <td>S2</td> <td>P01</td> </tr> </table>	Suitability	Status	Revision	For Information	S2	P01
Suitability	Status	Revision						
For Information	S2	P01						
		Drawing Number HE540039-CJV-EAQ-SZP_EGNE0000000-DR-LE-40036						



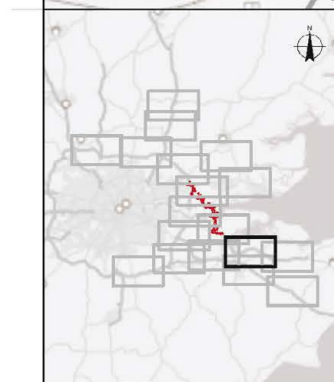
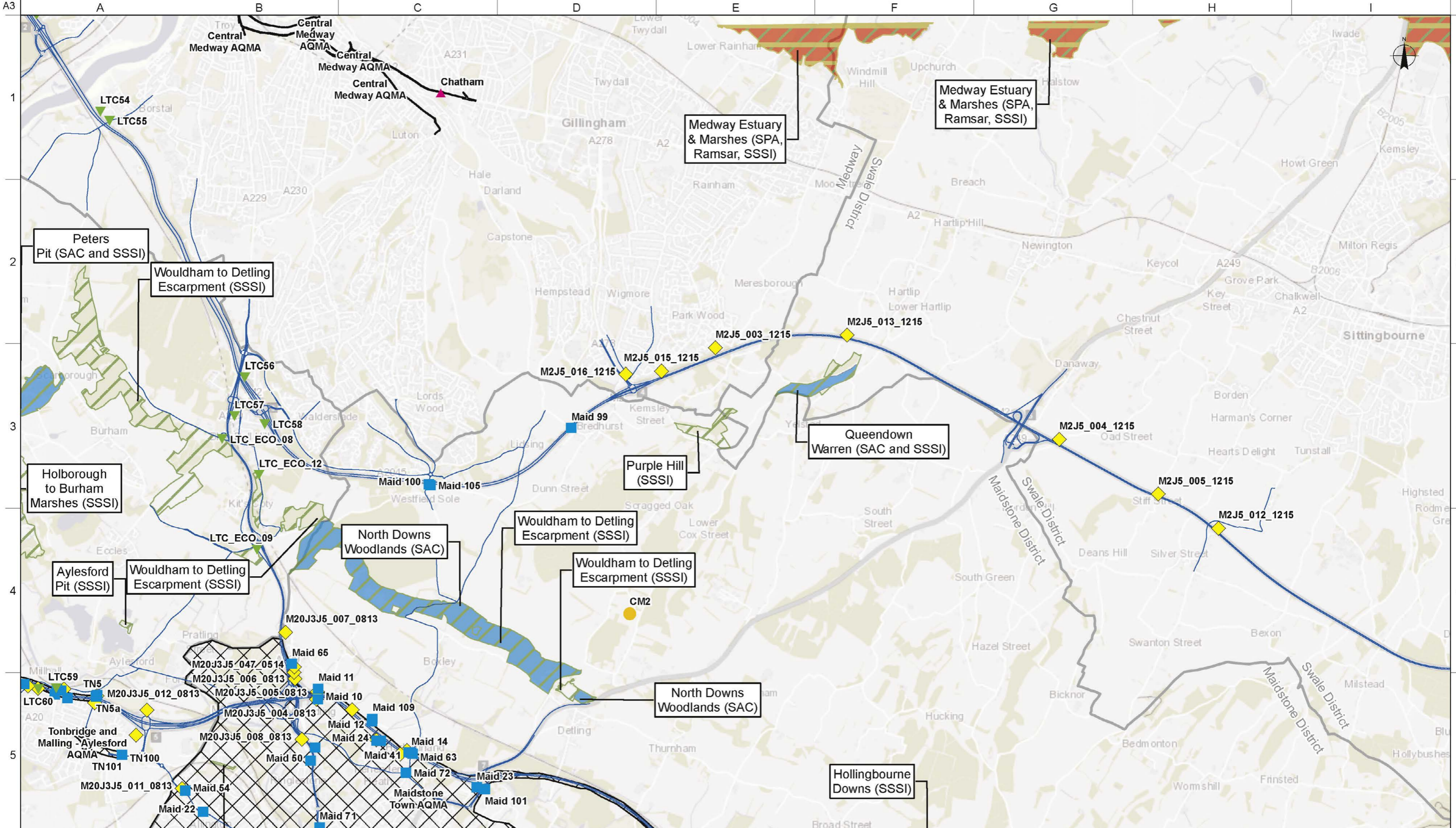
Legend

- LTC Route Alignment
- Development Boundary
- District Borough Boundary
- LTC Diffusion Tube Monitoring
- Local Authority Diffusion Tube Monitoring
- Local Authority Automatic PM₁₀ Monitoring
- Local Authority Automatic NO₂ Monitoring
- Highways England Diffusion Tube Monitoring
- Modelled Road Network
- Air Quality Management Area
- Ramsar
- Special Area of Conservation (SAC)
- Special Protection Area (SPA)
- Site of Special Scientific Interest (SSSI)

Rev	Drawn By	Drawn Date	Checked By	Checked Date	Approved By	Approved Date	Revision Purpose
P01	RM	01/08/2018	PM	17/08/2018	CSS	17/08/2018	For Information

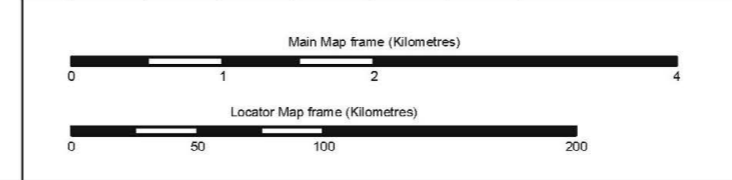


	Client	
	Scale at A3 Main Map frame: 1:50,000 Locator Map frame: 1:3,000,000	
Project Title LOWER THAMES CROSSING STATUTORY CONSULTATION		Copyright Contains Ordnance Survey data © Crown copyright 2018 OS 100030649 Contains OS data © Crown Copyright and database right 2018
Drawing Title Figure 6.1 - Air Quality Management Areas, Air Quality Monitoring Points and the Modelled Road Network Sheet 3 of 18		Suitability For Information
Status S2		Revision P01
Drawing Number HE540039-CJV-EAQ-SZP_EGNE0000000-DR-LE-40036		

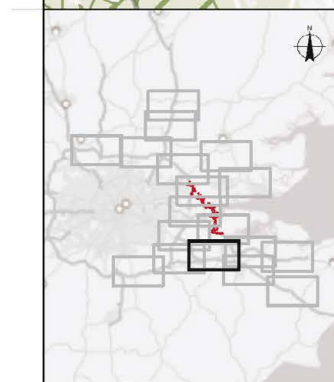


Legend	
	LTC Route Alignment
	Development Boundary
	District Borough Boundary
	LTC Diffusion Tube Monitoring
	Local Authority Diffusion Tube Monitoring
	Local Authority Automatic PM ₁₀ Monitoring
	Local Authority Automatic NO ₂ Monitoring
	Highways England Diffusion Tube Monitoring
	Modelled Road Network
	Air Quality Management Area
	Ramsar
	Special Area of Conservation (SAC)
	Special Protection Area (SPA)
	Site of Special Scientific Interest (SSSI)

Rev	Drawn By	Drawn Date	Checked By	Checked Date	Approved By	Approved Date	Revision Purpose
P01	RM	01/08/2018	PM	17/08/2018	CSS	17/08/2018	For Information

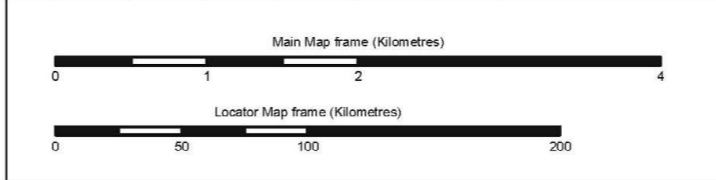


	Client highways england		Scale at A3 Main Map frame 1:50,000 Locator Map frame: 1:3,000,000
	Project Title LOWER THAMES CROSSING STATUTORY CONSULTATION		Copyright Contains Ordnance Survey data © Crown copyright 2018 OS 100030649 Contains OS data © Crown Copyright and database right 2018
Drawing Title Figure 6.1 - Air Quality Management Areas, Air Quality Monitoring Points and the Modelled Road Network Sheet 4 of 18		Suitability For Information	Status S2
		Revision P01	Drawing Number HE540039-CJV-EAQ-SZP_EGNE0000000-DR-LE-40036

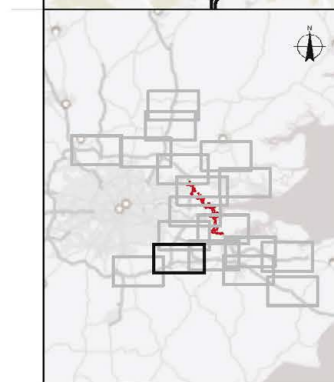
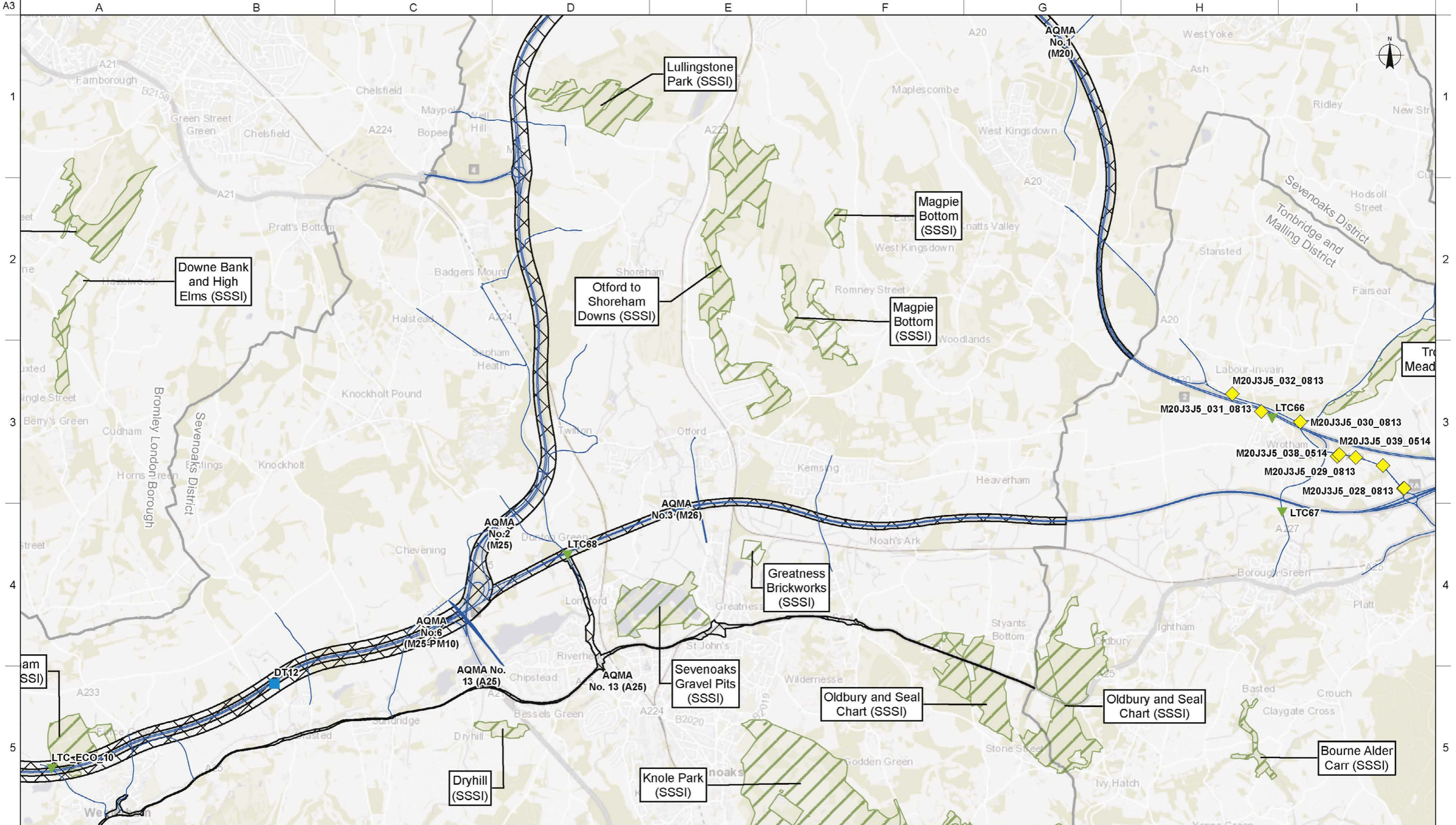


Legend	
	LTC Route Alignment
	Development Boundary
	District Borough Boundary
	LTC Diffusion Tube Monitoring
	Local Authority Diffusion Tube Monitoring
	Local Authority Automatic PM ₁₀ Monitoring
	Local Authority Automatic NO ₂ Monitoring
	Highways England Diffusion Tube Monitoring
	Modelled Road Network
	Air Quality Management Area
	Ramsar
	Special Area of Conservation (SAC)
	Special Protection Area (SPA)
	Site of Special Scientific Interest (SSSI)

Rev	Drawn By	Drawn Date	Checked By	Checked Date	Approved By	Approved Date	Revision Purpose
P01	RM	01/08/2018	PM	17/08/2018	CSS	17/08/2018	For Information



		Client Scale at A3 Main Map frame: 1:50,000 Locator Map frame: 1:3,000,000						
Project Title LOWER THAMES CROSSING STATUTORY CONSULTATION		Copyright Contains Ordnance Survey data © Crown copyright 2018 OS 100030648 Contains OS data © Crown Copyright and database right 2018						
Drawing Title Figure 6.1 - Air Quality Management Areas, Air Quality Monitoring Points and the Modelled Road Network Sheet 5 of 18		<table border="1"> <tr> <th>Suitability</th> <th>Status</th> <th>Revision</th> </tr> <tr> <td>For Information</td> <td>S2</td> <td>P01</td> </tr> </table>	Suitability	Status	Revision	For Information	S2	P01
Suitability	Status	Revision						
For Information	S2	P01						
Drawing Number HE540039-CJV-EAQ-SZP_EGNE0000000-DR-LE-40036								



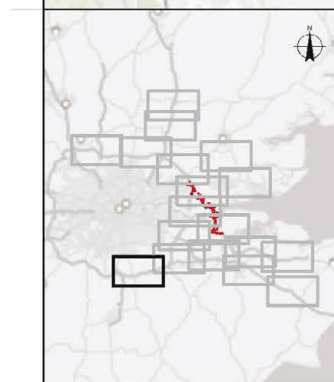
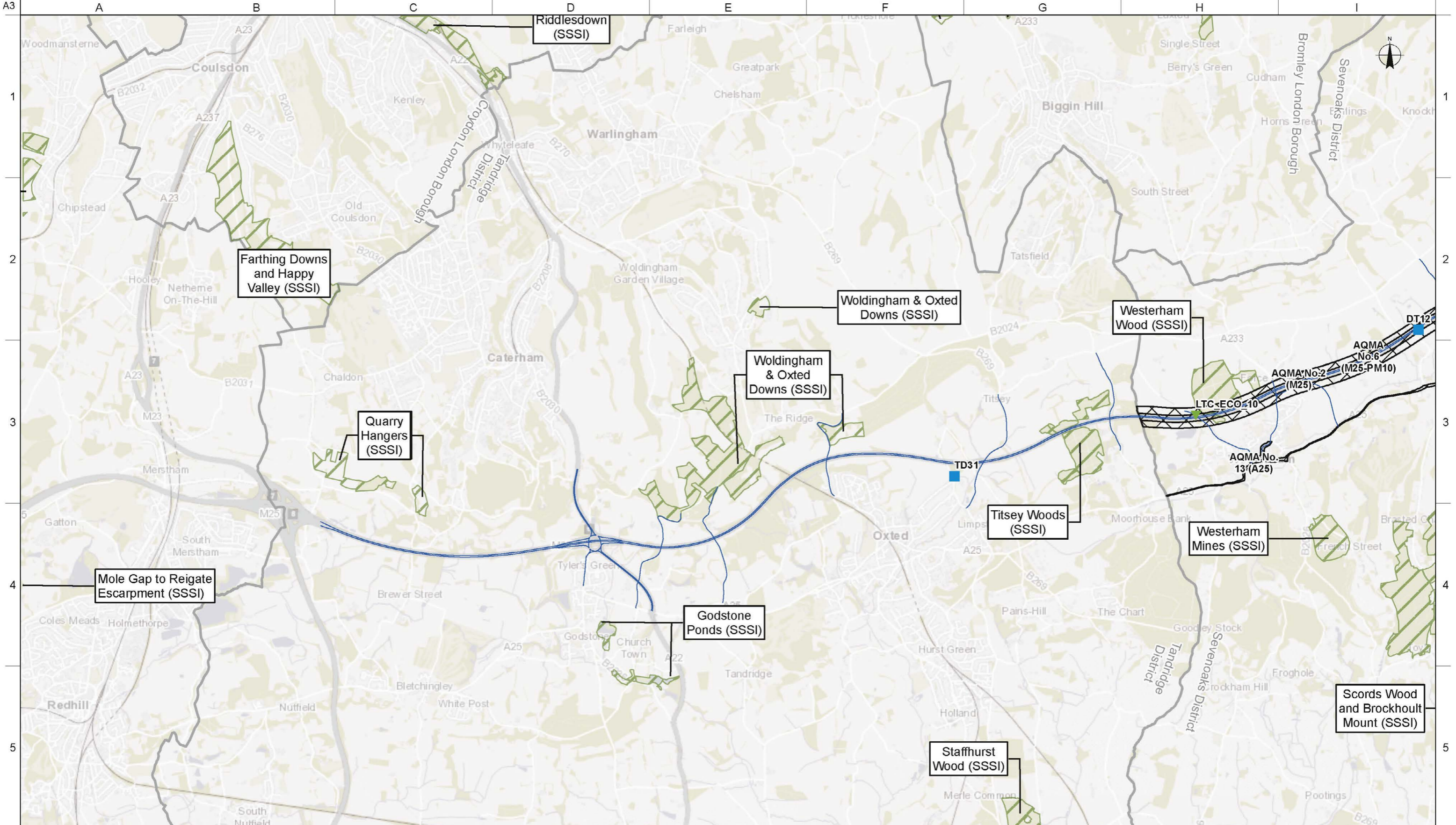
Legend

LTC Route Alignment	Air Quality Management Area
Development Boundary	Ramsar
District Borough Boundary	Special Area of Conservation (SAC)
LTC Diffusion Tube Monitoring	Special Protection Area (SPA)
Local Authority Diffusion Tube Monitoring	Site of Special Scientific Interest (SSSI)
Local Authority Automatic PM ₁₀ Monitoring	
Local Authority Automatic NO ₂ Monitoring	
Highways England Diffusion Tube Monitoring	
Modelled Road Network	

Rev	Drawn By	Drawn Date	Checked By	Checked Date	Approved By	Approved Date	Revision Purpose
P01	RM	01/08/2018	PM	17/08/2018	CSS	17/08/2018	For Information

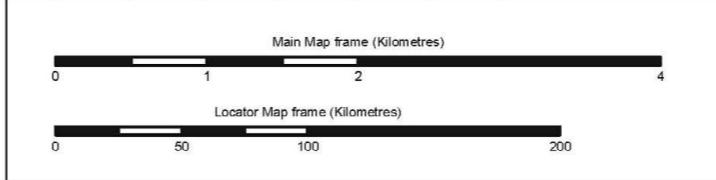
Main Map frame (Kilometres)	
0	4
Locator Map frame (Kilometres)	
0	200

		Client Scale at A3 Main Map frame: 1:50,000 Locator Map frame: 1:3,000,000						
LOWER THAMES CROSSING STATUTORY CONSULTATION		Copyright Contains Ordnance Survey data © Crown copyright 2018 OS 100030649 Contains OS data © Crown Copyright and database right 2018						
Drawing Title Figure 6.1 - Air Quality Management Areas, Air Quality Monitoring Points and the Modelled Road Network Sheet 6 of 18		<table border="1"> <tr> <th>Suitability</th> <th>Status</th> <th>Revision</th> </tr> <tr> <td>For Information</td> <td>S2</td> <td>P01</td> </tr> </table>	Suitability	Status	Revision	For Information	S2	P01
Suitability	Status	Revision						
For Information	S2	P01						
Drawing Number HE540039-CJV-EAQ-SZP_EGNE0000000-DR-LE-40036								



Legend	
	LTC Route Alignment
	Development Boundary
	District Borough Boundary
	LTC Diffusion Tube Monitoring
	Local Authority Diffusion Tube Monitoring
	Local Authority Automatic PM ₁₀ Monitoring
	Local Authority Automatic NO ₂ Monitoring
	Highways England Diffusion Tube Monitoring
	Modelled Road Network
	Air Quality Management Area
	Ramsar
	Special Area of Conservation (SAC)
	Special Protection Area (SPA)
	Site of Special Scientific Interest (SSSI)

Rev	Drawn By	Drawn Date	Checked By	Checked Date	Approved By	Approved Date	Revision Purpose
P01	RM	01/08/2018	PM	17/08/2018	CSS	17/08/2018	For Information

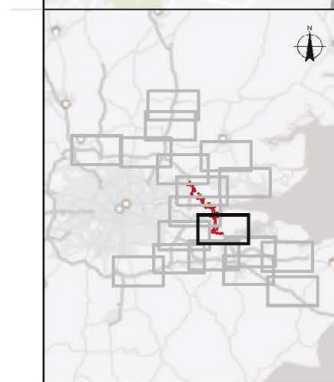
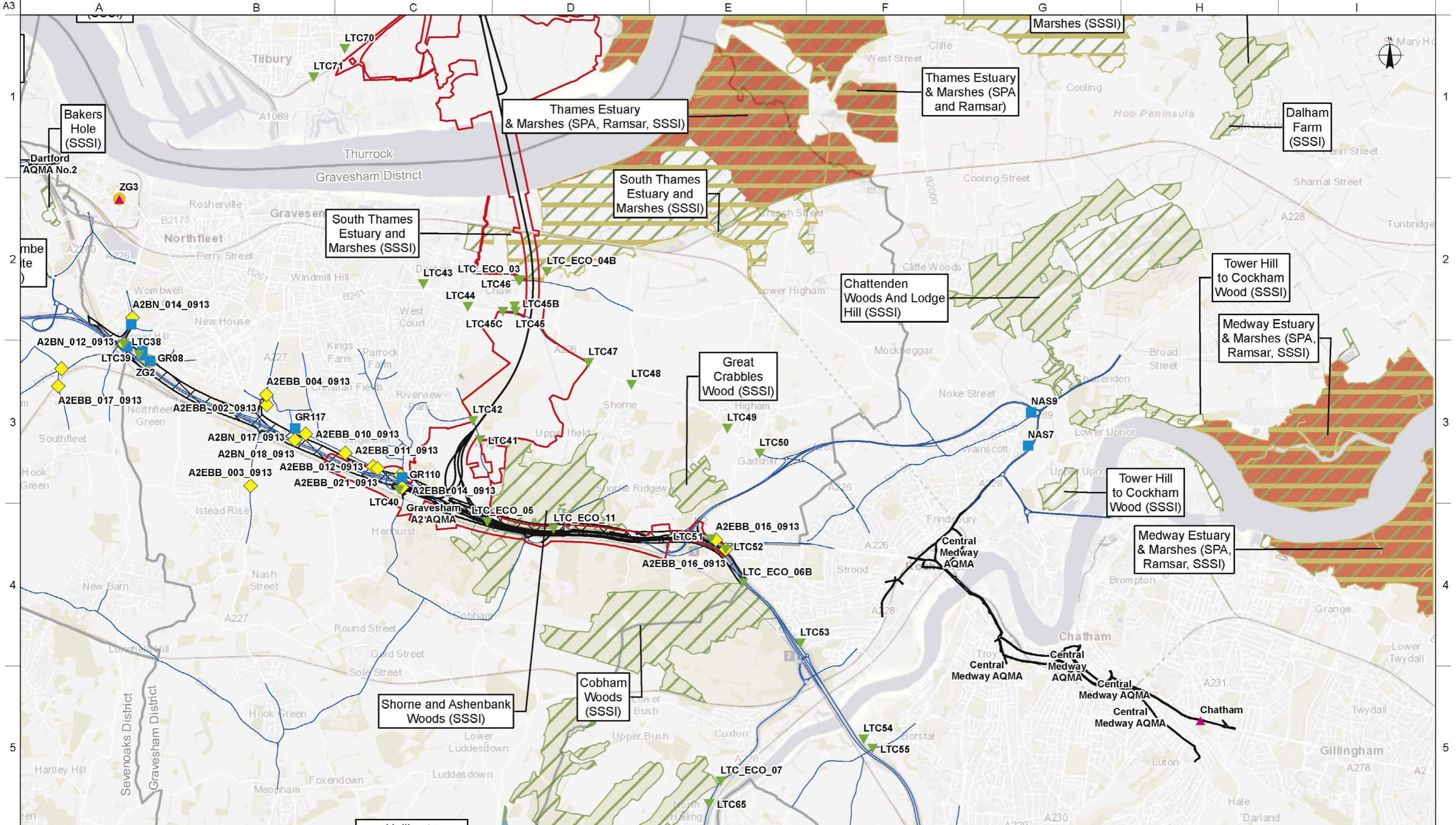


Client **highways england**

Project Title
LOWER THAMES CROSSING STATUTORY CONSULTATION

Drawing Title
Figure 6.1 - Air Quality Management Areas, Air Quality Monitoring Points and the Modelled Road Network Sheet 7 of 18

Scale at A3		
Main Map frame	1:50,000	
Locator Map frame:	1:3,000,000	
Copyright Contains Ordnance Survey data © Crown copyright 2018 OS 100030649 Contains OS data © Crown Copyright and database right 2018		
Suitability	Status	Revision
For Information	S2	P01
Drawing Number HE540039-CJV-EAQ-SZP_EGNE0000000-DR-LE-40036		

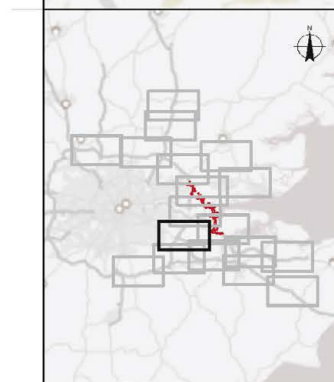
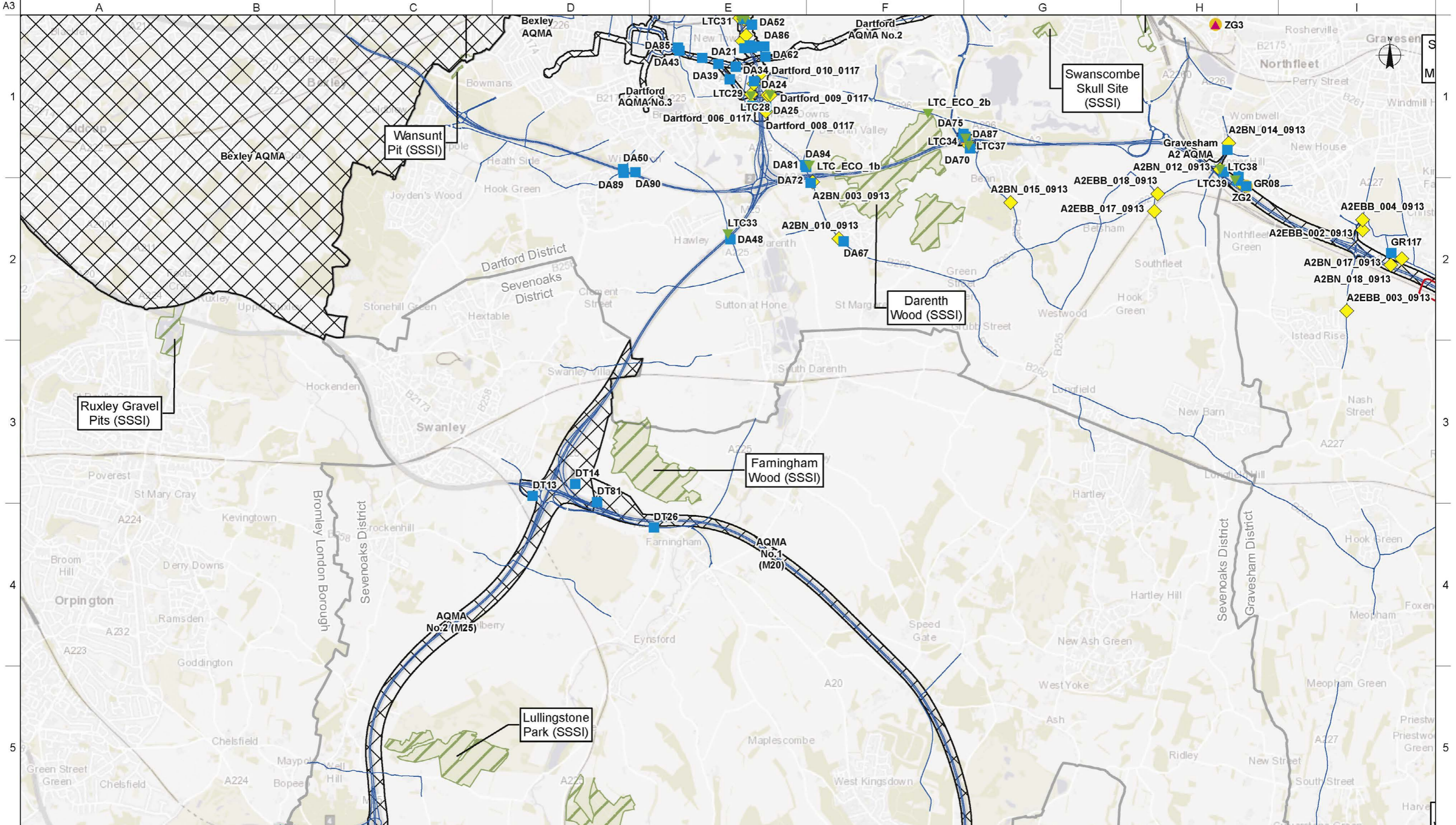


Legend	
	LTC Route Alignment
	Development Boundary
	District Borough Boundary
	LTC Diffusion Tube Monitoring
	Local Authority Diffusion Tube Monitoring
	Local Authority Automatic PM ₁₀ Monitoring
	Local Authority Automatic NO ₂ Monitoring
	Highways England Diffusion Tube Monitoring
	Modelled Road Network
	Air Quality Management Area
	Ramsar
	Special Area of Conservation (SAC)
	Special Protection Area (SPA)
	Site of Special Scientific Interest (SSSI)

Rev	Drawn By	Drawn Date	Checked By	Checked Date	Approved By	Approved Date	Revision Purpose
P01	RM	01/08/2018	PM	17/08/2018	CSS	17/08/2018	For Information

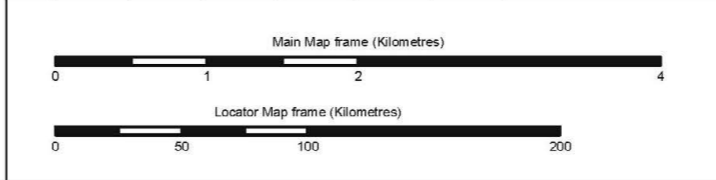
Main Map frame (Kilometres)	
0	4
Locator Map frame (Kilometres)	
0	200

		Scale at A3 Main Map frame: 1:50,000 Locator Map frame: 1:3,000,000
LOWER THAMES CROSSING STATUTORY CONSULTATION		Copyright Contains Ordnance Survey data © Crown copyright 2018 OS 100030648 Contains OS data © Crown Copyright and database right 2018
Drawing Title Figure 6.1 - Air Quality Management Areas, Air Quality Monitoring Points and the Modelled Road Network Sheet 8 of 18	Suitability For Information	Status S2
Drawing Number HE540039-CJV-EAQ-SZP_EGNE0000000-DR-LE-40036		Revision P01

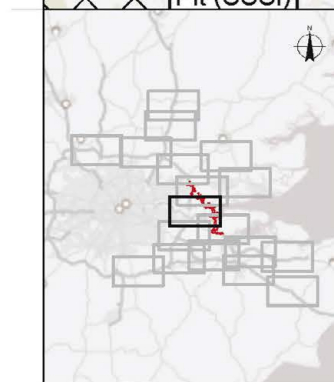
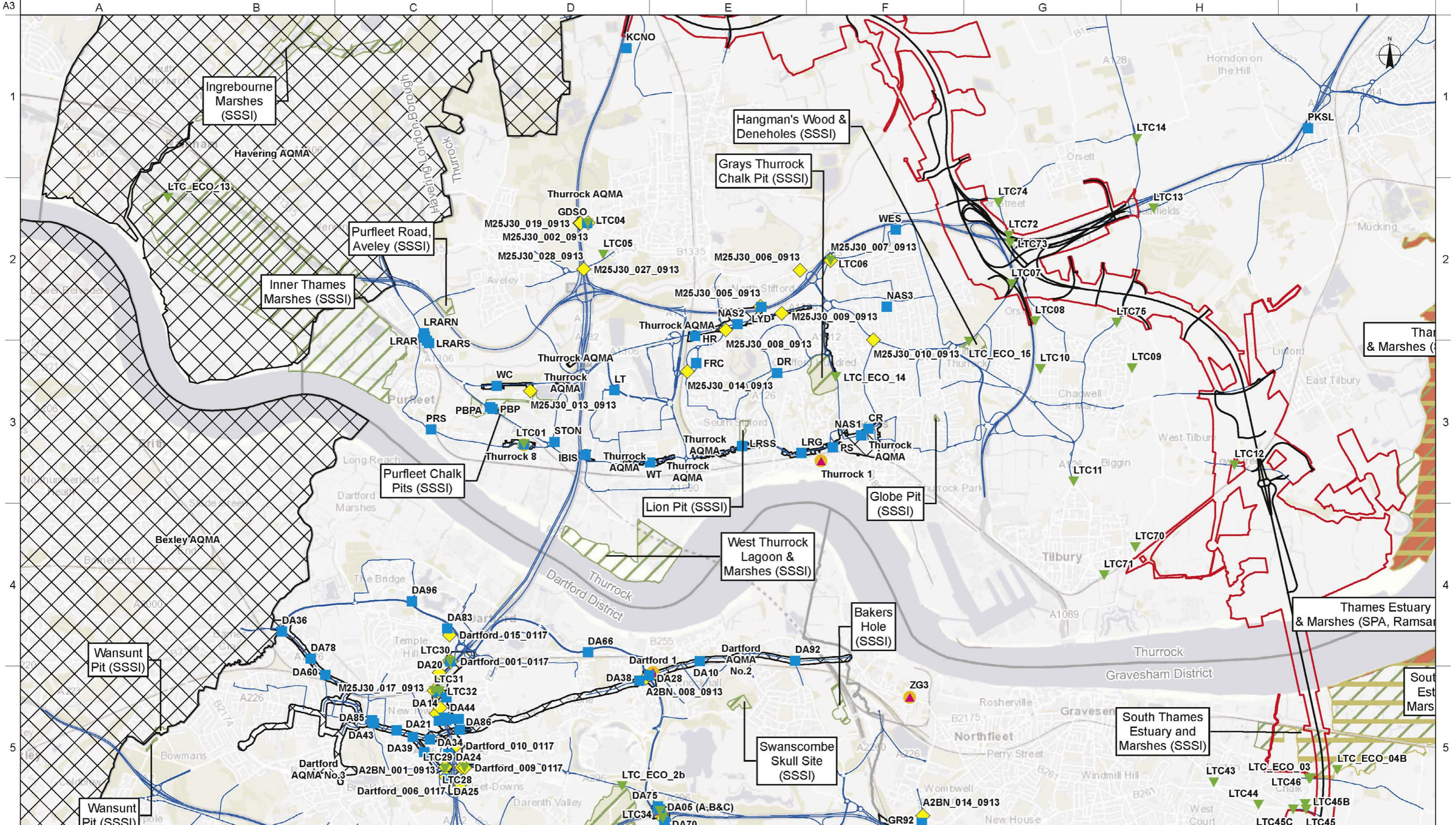


Legend	
	LTC Route Alignment
	Development Boundary
	District Borough Boundary
	LTC Diffusion Tube Monitoring
	Local Authority Diffusion Tube Monitoring
	Local Authority Automatic PM ₁₀ Monitoring
	Local Authority Automatic NO ₂ Monitoring
	Highways England Diffusion Tube Monitoring
	Modelled Road Network
	Air Quality Management Area
	Ramsar
	Special Area of Conservation (SAC)
	Special Protection Area (SPA)
	Site of Special Scientific Interest (SSSI)

Rev	Drawn By	Drawn Date	Checked By	Checked Date	Approved By	Approved Date	Revision Purpose
P01	RM	01/08/2018	PM	17/08/2018	CSS	17/08/2018	For Information



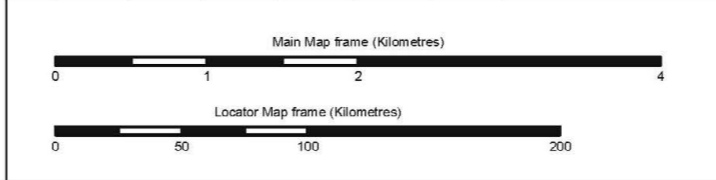
		Client Scale at A3 Main Map frame: 1:50,000 Locator Map frame: 1:3,000,000						
Project Title LOWER THAMES CROSSING STATUTORY CONSULTATION		Copyright Contains Ordnance Survey data © Crown copyright 2018 OS 100030649 Contains OS data © Crown Copyright and database right 2018						
Drawing Title Figure 6.1 - Air Quality Management Areas, Air Quality Monitoring Points and the Modelled Road Network Sheet 9 of 18		<table border="1"> <tr> <th>Suitability</th> <th>Status</th> <th>Revision</th> </tr> <tr> <td>For Information</td> <td>S2</td> <td>P01</td> </tr> </table>	Suitability	Status	Revision	For Information	S2	P01
Suitability	Status	Revision						
For Information	S2	P01						
Drawing Number HE540039-CJV-EAQ-SZP_EGNE0000000-DR-LE-40036								



Legend

- LTC Route Alignment
- Development Boundary
- District Borough Boundary
- LTC Diffusion Tube Monitoring
- Local Authority Diffusion Tube Monitoring
- Local Authority Automatic PM₁₀ Monitoring
- Local Authority Automatic NO₂ Monitoring
- Highways England Diffusion Tube Monitoring
- Modelled Road Network
- Air Quality Management Area
- Ramsar
- Special Area of Conservation (SAC)
- Special Protection Area (SPA)
- Site of Special Scientific Interest (SSSI)

Rev	Drawn By	Drawn Date	Checked By	Checked Date	Approved By	Approved Date	Revision Purpose
P01	RM	01/08/2018	PM	17/08/2018	CSS	17/08/2018	For Information



Client: **highways england**

Project Title: **LOWER THAMES CROSSING STATUTORY CONSULTATION**

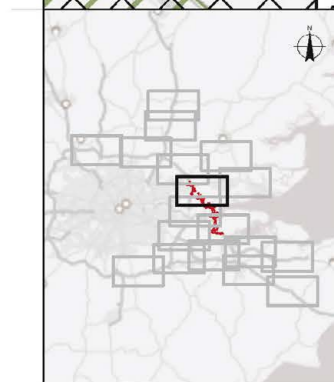
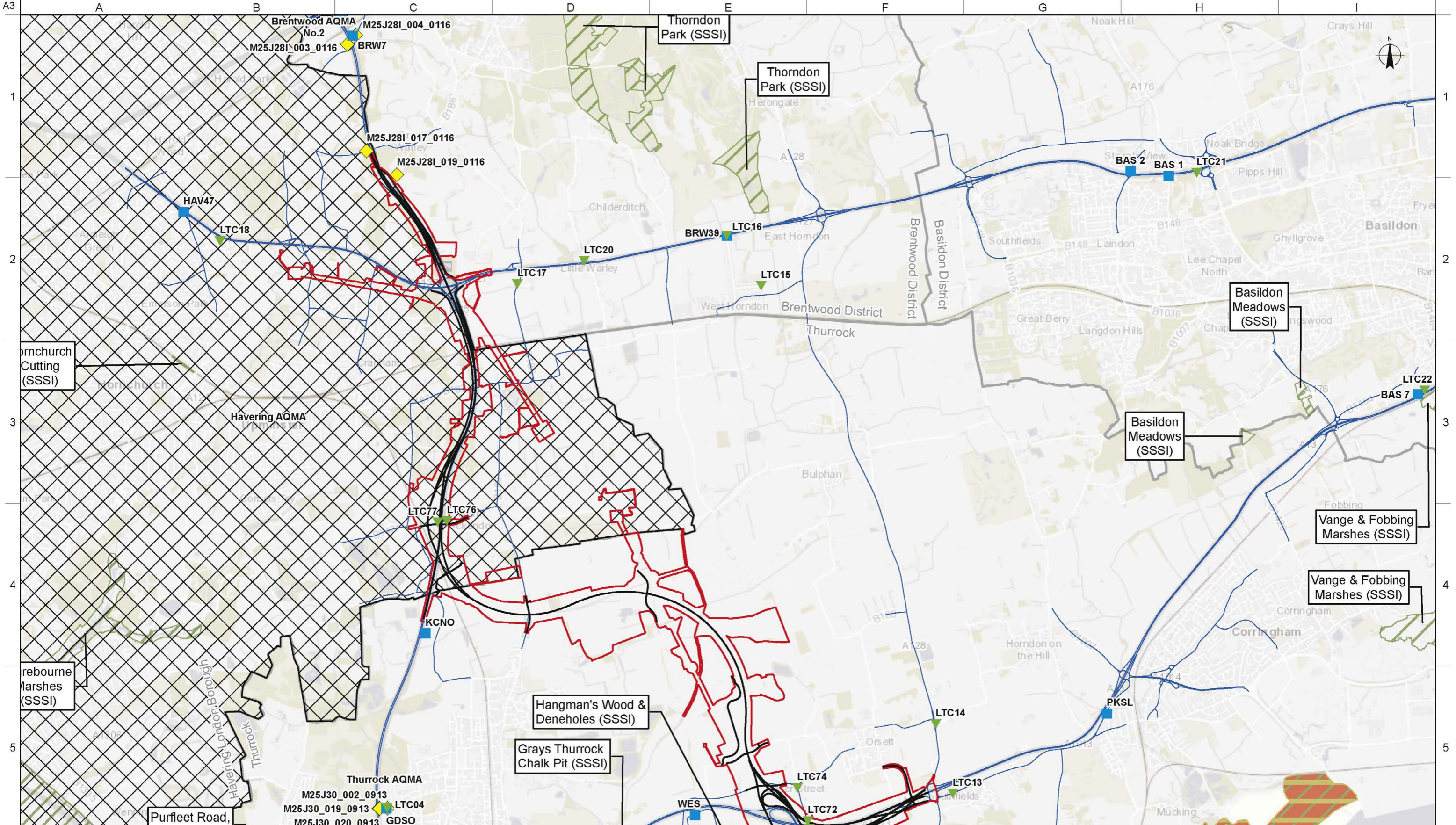
Drawing Title: **Figure 6.1 - Air Quality Management Areas, Air Quality Monitoring Points and the Modelled Road Network Sheet 10 of 18**

Suitability	Status	Revision
For Information	S2	P01

Drawing Number: HE540039-CJV-EAQ-SZP_EGNE0000000-DR-LE-40036

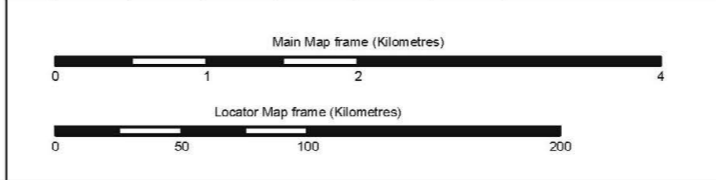
Scale at A3
Main Map frame: 1:50,000
Locator Map frame: 1:3,000,000

Copyright: Contains Ordnance Survey data © Crown copyright 2018 OS 100030649. Contains OS data © Crown Copyright and database right 2018.

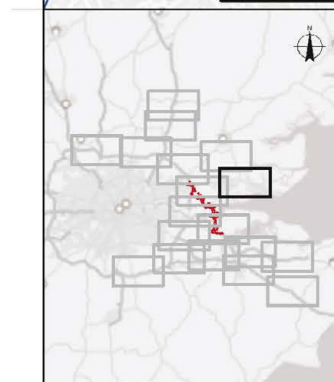
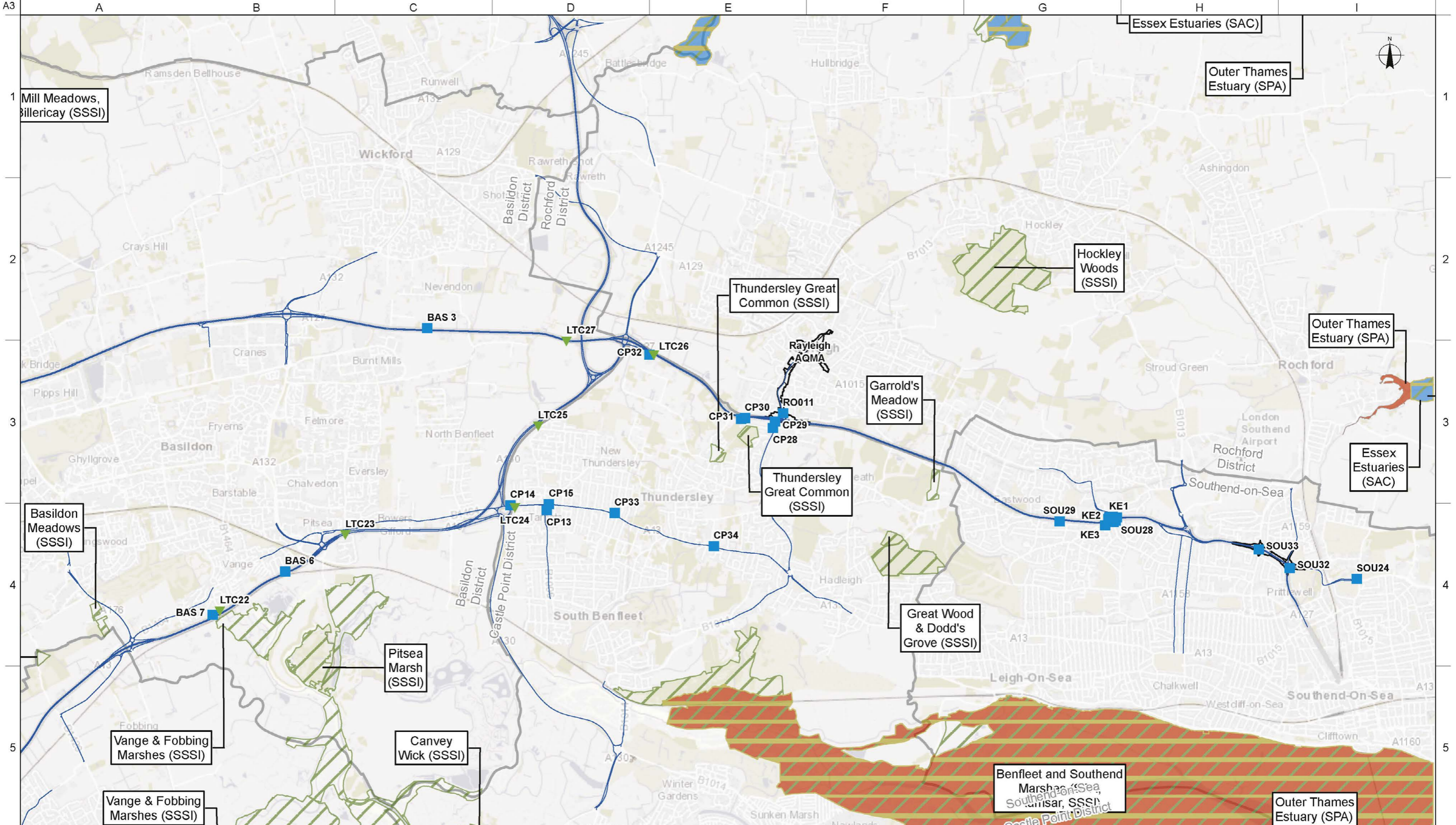


Legend	
	LTC Route Alignment
	Development Boundary
	District Borough Boundary
	LTC Diffusion Tube Monitoring
	Local Authority Diffusion Tube Monitoring
	Local Authority Automatic PM ₁₀ Monitoring
	Local Authority Automatic NO ₂ Monitoring
	Highways England Diffusion Tube Monitoring
	Modelled Road Network
	Air Quality Management Area
	Ramsar
	Special Area of Conservation (SAC)
	Special Protection Area (SPA)
	Site of Special Scientific Interest (SSSI)

Rev	Drawn By	Drawn Date	Checked By	Checked Date	Approved By	Approved Date	Revision Purpose
P01	RM	01/08/2018	PM	17/08/2018	CSS	17/08/2018	For Information



	Scale at A3 Main Map frame: 1:50,000 Locator Map frame: 1:3,000,000	
	Copyright Contains Ordnance Survey data © Crown copyright 2018 OS 100030649 Contains OS data © Crown Copyright and database right 2018	
LOWER THAMES CROSSING STATUTORY CONSULTATION		
Drawing Title Figure 6.1 - Air Quality Management Areas, Air Quality Monitoring Points and the Modelled Road Network Sheet 11 of 18	Suitability For Information	Status S2
	Revision P01	
Drawing Number HE540039-CJV-EAQ-SZP_EGNE0000000-DR-LE-40036		

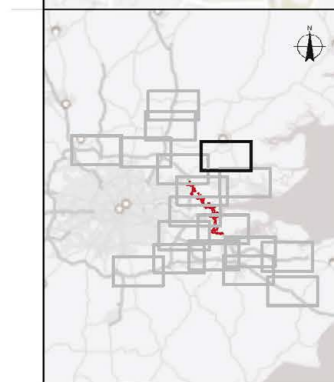
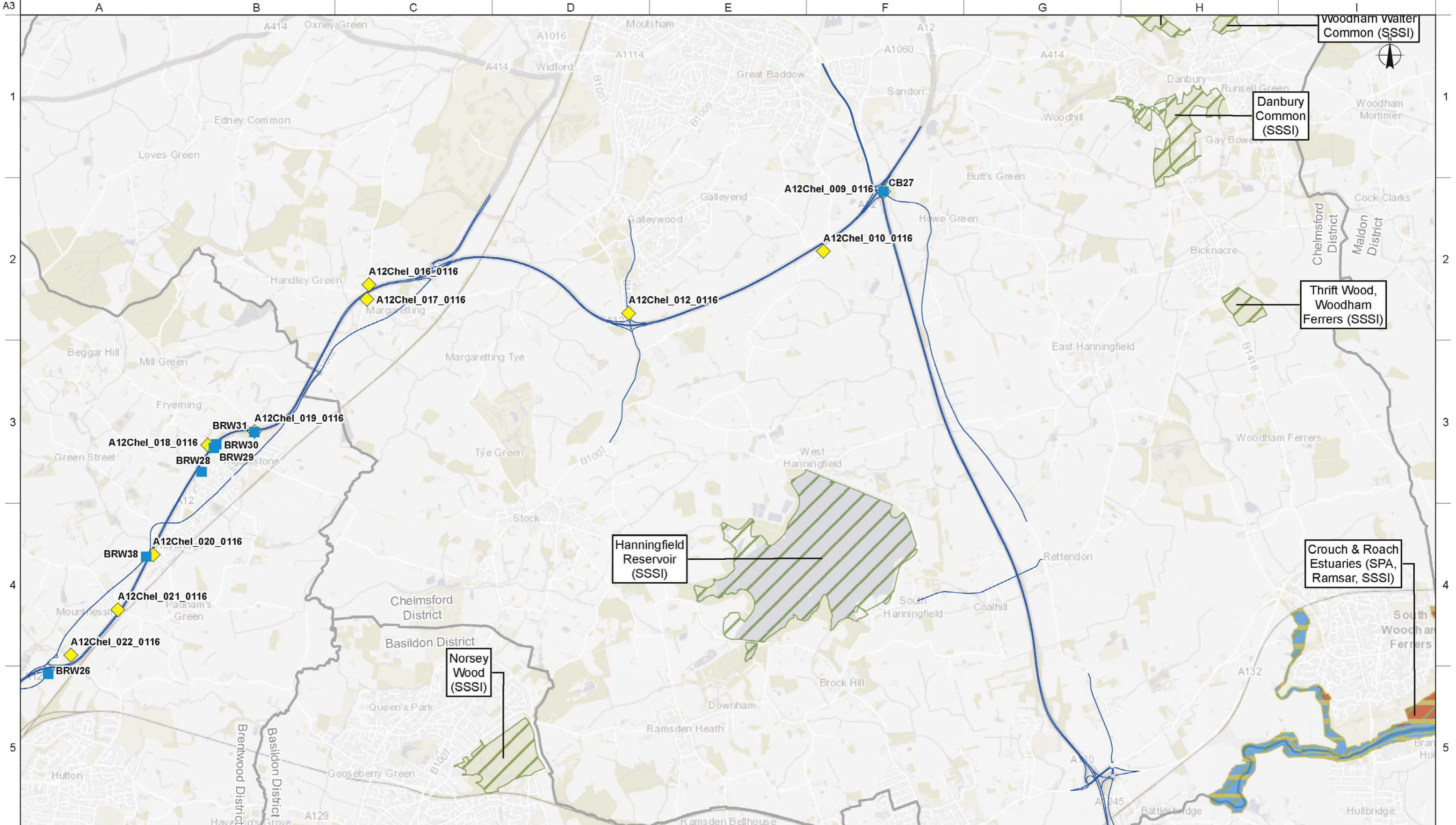


Legend	
	LTC Route Alignment
	Development Boundary
	District Borough Boundary
	LTC Diffusion Tube Monitoring
	Local Authority Diffusion Tube Monitoring
	Local Authority Automatic PM ₁₀ Monitoring
	Local Authority Automatic NO ₂ Monitoring
	Highways England Diffusion Tube Monitoring
	Modelled Road Network
	Air Quality Management Area
	Ramsar
	Special Area of Conservation (SAC)
	Special Protection Area (SPA)
	Site of Special Scientific Interest (SSSI)

Rev	Drawn By	Drawn Date	Checked By	Checked Date	Approved By	Approved Date	Revision Purpose
P01	RM	01/08/2018	PM	17/08/2018	CSS	17/08/2018	For Information

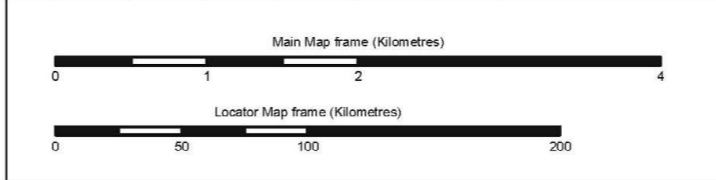
Main Map frame (Kilometres)	
0	4
Locator Map frame (Kilometres)	
0	200

		Scale at A3 Main Map frame: 1:50,000 Locator Map frame: 1:3,000,000
LOWER THAMES CROSSING STATUTORY CONSULTATION		Copyright Contains Ordnance Survey data © Crown copyright 2018 OS 100030648 Contains OS data © Crown Copyright and database right 2018
Drawing Title Figure 6.1 - Air Quality Management Areas, Air Quality Monitoring Points and the Modelled Road Network Sheet 12 of 18	Suitability For Information	Status S2
Drawing Number HE540039-CJV-EAQ-SZP_EGNE0000000-DR-LE-40036		Revision P01



Legend	
	LTC Route Alignment
	Development Boundary
	District Borough Boundary
	LTC Diffusion Tube Monitoring
	Local Authority Diffusion Tube Monitoring
	Local Authority Automatic PM ₁₀ Monitoring
	Local Authority Automatic NO ₂ Monitoring
	Highways England Diffusion Tube Monitoring
	Modelled Road Network
	Air Quality Management Area
	Ramsar
	Special Area of Conservation (SAC)
	Special Protection Area (SPA)
	Site of Special Scientific Interest (SSSI)

Rev	Drawn By	Drawn Date	Checked By	Checked Date	Approved By	Approved Date	Revision Purpose
P01	RM	01/08/2018	PM	17/08/2018	CSS	17/08/2018	For Information



Client

Project Title
LOWER THAMES CROSSING STATUTORY CONSULTATION

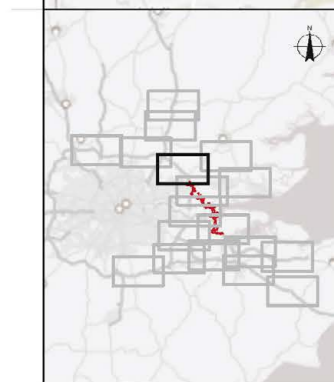
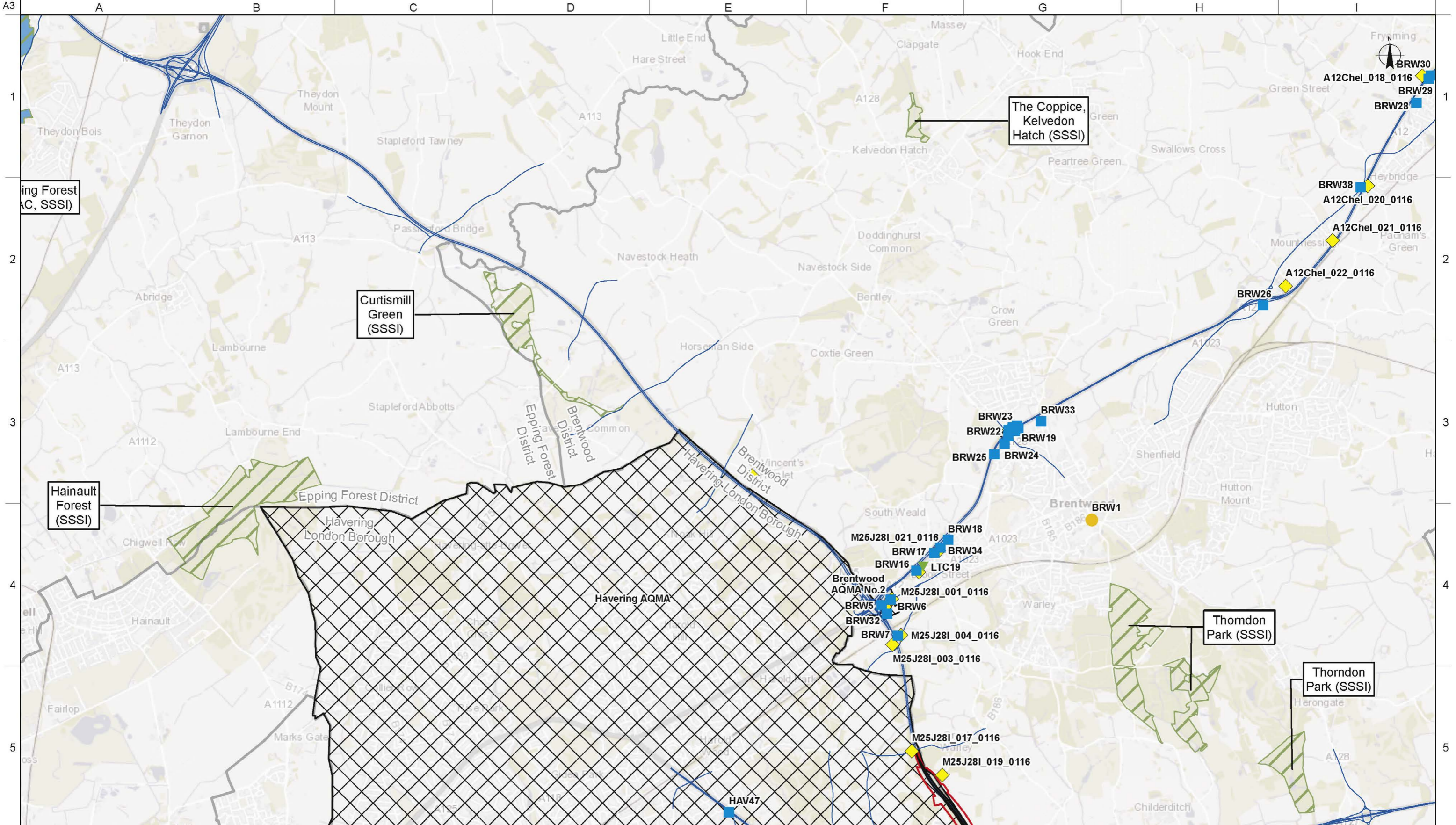
Drawing Title
Figure 6.1 - Air Quality Management Areas, Air Quality Monitoring Points and the Modelled Road Network Sheet 13 of 18

Scale at A3
Main Map frame **1:50,000**
Locator Map frame: **1:3,000,000**

Copyright
Contains Ordnance Survey data © Crown copyright 2018 OS 100030649
Contains OS data © Crown Copyright and database right 2018

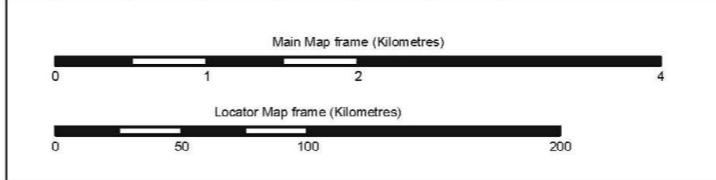
Suitability	Status	Revision
For Information	S2	P01

Drawing Number
HE540039-CJV-EAQ-SZP_EGNE0000000-DR-LE-40036

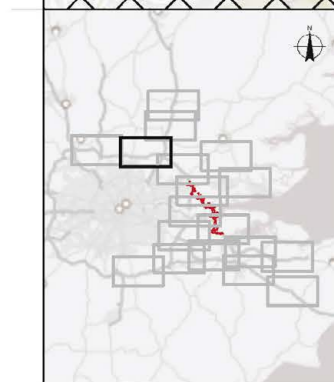
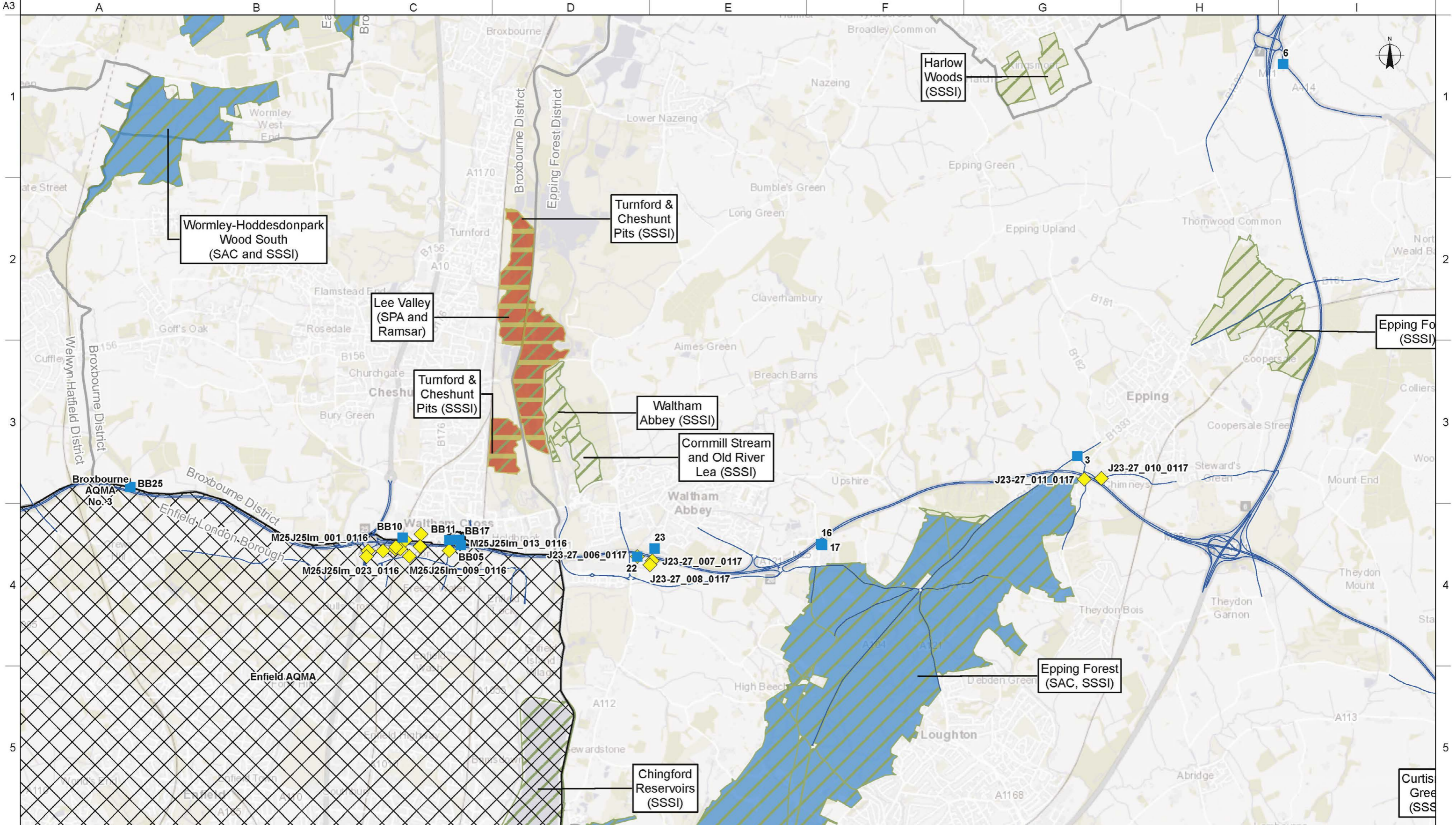


Legend	
	LTC Route Alignment
	Development Boundary
	District Borough Boundary
	LTC Diffusion Tube Monitoring
	Local Authority Diffusion Tube Monitoring
	Local Authority Automatic PM ₁₀ Monitoring
	Local Authority Automatic NO ₂ Monitoring
	Highways England Diffusion Tube Monitoring
	Modelled Road Network
	Air Quality Management Area
	Ramsar
	Special Area of Conservation (SAC)
	Special Protection Area (SPA)
	Site of Special Scientific Interest (SSSI)

Rev	Drawn By	Drawn Date	Checked By	Checked Date	Approved By	Approved Date	Revision Purpose
P01	RM	01/08/2018	PM	17/08/2018	CSS	17/08/2018	For Information

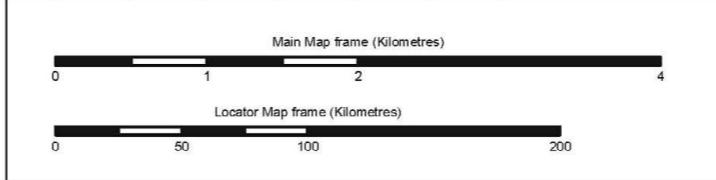


		Client Scale at A3 Main Map frame: 1:50,000 Locator Map frame: 1:3,000,000
Project Title LOWER THAMES CROSSING STATUTORY CONSULTATION		Copyright Contains Ordnance Survey data © Crown copyright 2018 OS 100030649 Contains OS data © Crown Copyright and database right 2018
Drawing Title Figure 6.1 - Air Quality Management Areas, Air Quality Monitoring Points and the Modelled Road Network Sheet 14 of 18	Suitability For Information	Status S2
Drawing Number HE540039-CJV-EAQ-SZP_EGNE0000000-DR-LE-40036		Revision P01

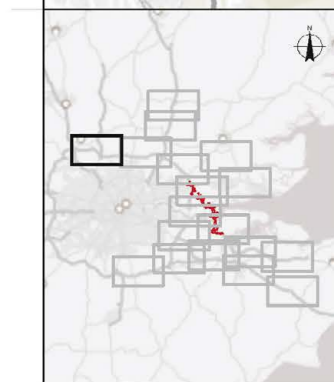
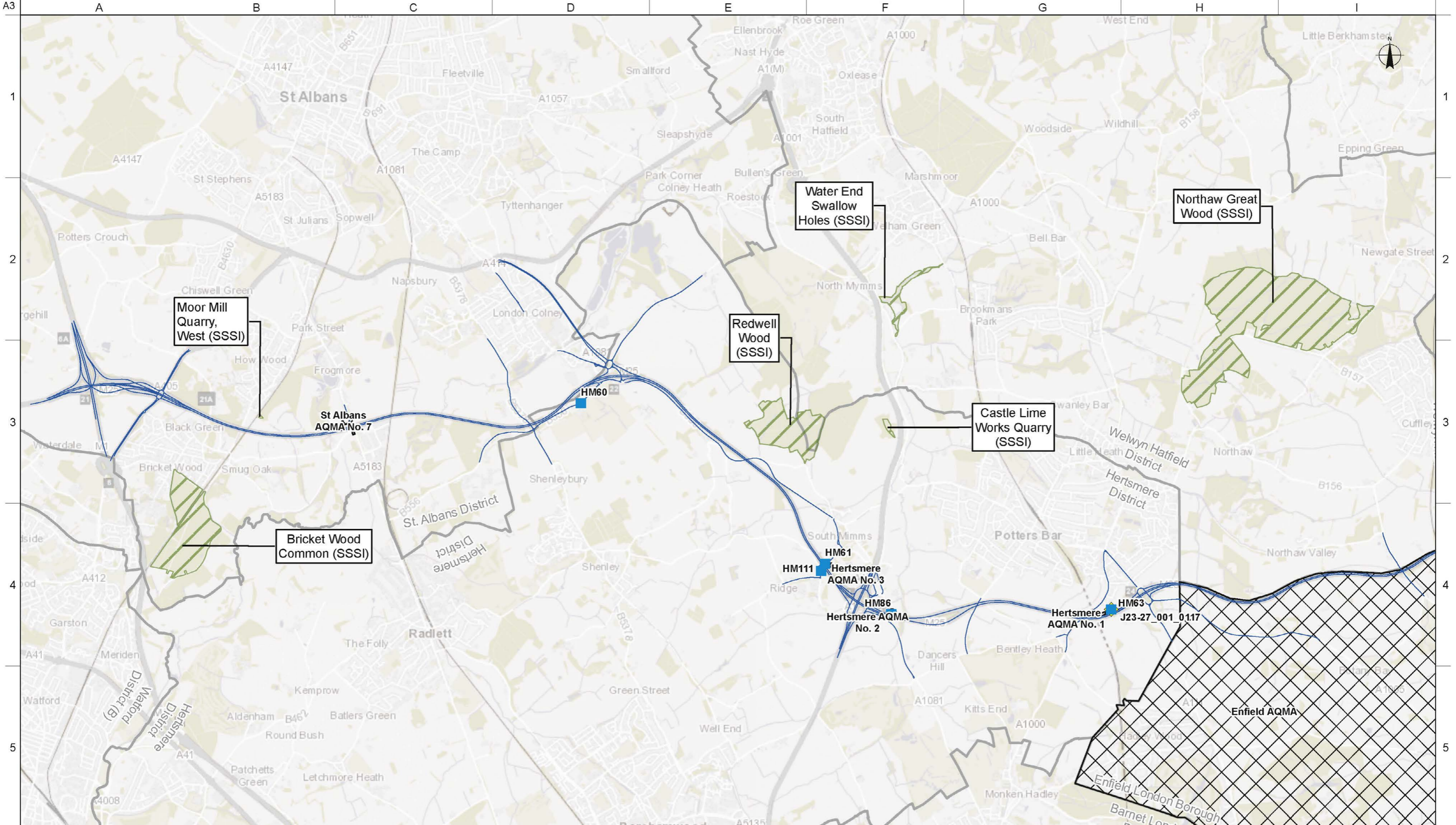


Legend	
	LTC Route Alignment
	Development Boundary
	District Borough Boundary
	LTC Diffusion Tube Monitoring
	Local Authority Diffusion Tube Monitoring
	Local Authority Automatic PM ₁₀ Monitoring
	Local Authority Automatic NO ₂ Monitoring
	Highways England Diffusion Tube Monitoring
	Modelled Road Network
	Air Quality Management Area
	Ramsar
	Special Area of Conservation (SAC)
	Special Protection Area (SPA)
	Site of Special Scientific Interest (SSSI)

Rev	Drawn By	Drawn Date	Checked By	Checked Date	Approved By	Approved Date	Revision Purpose
P01	RM	01/08/2018	PM	17/08/2018	CSS	17/08/2018	For Information



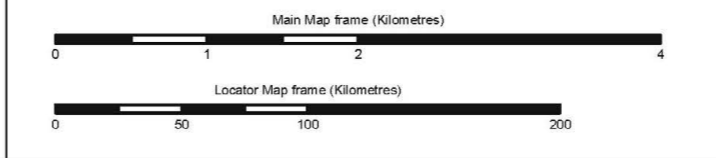
	Scale at A3 Main Map frame 1:50,000 Locator Map frame: 1:3,000,000	
	Copyright Contains Ordnance Survey data © Crown copyright 2018 OS 100030649 Contains OS data © Crown Copyright and database right 2018	
Project Title LOWER THAMES CROSSING STATUTORY CONSULTATION		
Drawing Title Figure 6.1 - Air Quality Management Areas, Air Quality Monitoring Points and the Modelled Road Network Sheet 15 of 18		Suitability For Information
		Status S2
		Revision P01
Drawing Number HE540039-CJV-EAQ-SZP_EGNE0000000-DR-LE-40036		

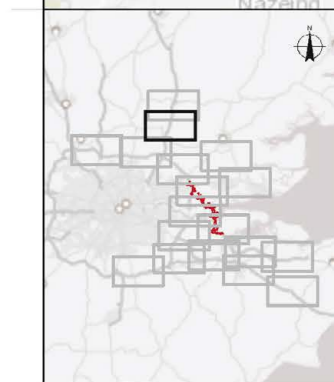
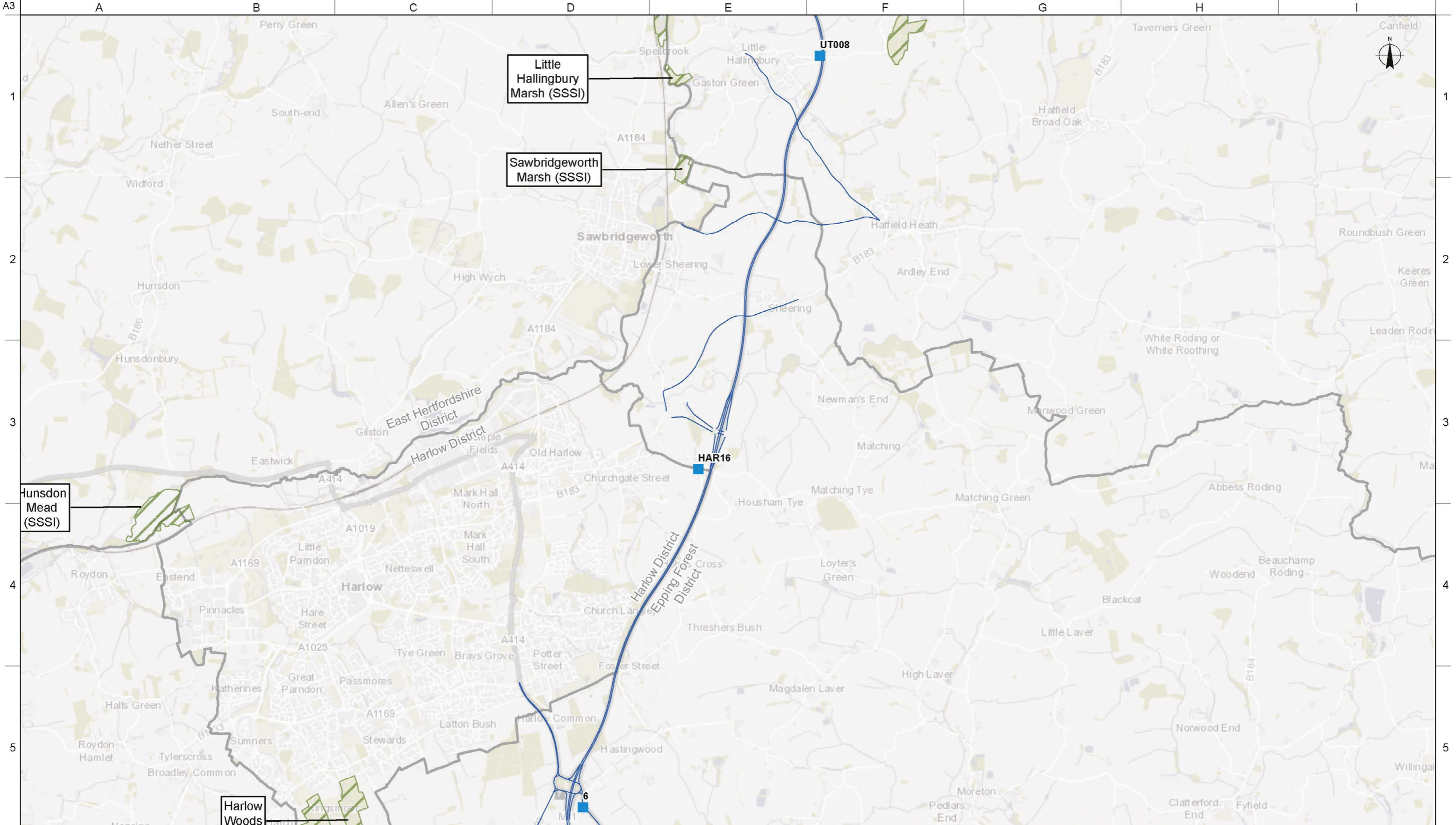


Rev	Drawn By	Drawn Date	Checked By	Checked Date	Approved By	Approved Date	Revision Purpose
P01	RM	01/08/2018	PM	17/08/2018	CSS	17/08/2018	For Information

Client			
Project Title		LOWER THAMES CROSSING STATUTORY CONSULTATION	
Drawing Title		Figure 6.1 - Air Quality Management Areas, Air Quality Monitoring Points and the Modelled Road Network Sheet 16 of 18	
Suitability	Status	Revision	
For Information	S2	P01	
Drawing Number		HE540039-CJV-EAQ-SZP_EGNE0000000-DR-LE-40036	

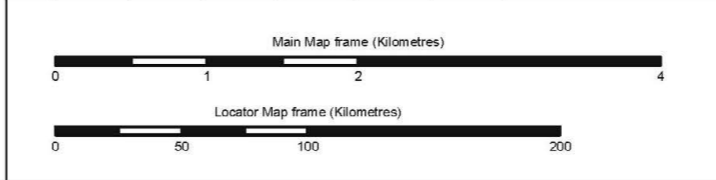
Scale at A3		Main Map frame: 1:50,000	
		Locator Map frame: 1:3,000,000	
Copyright			
Contains Ordnance Survey data © Crown copyright 2018 OS 100030649			
Contains OS data © Crown Copyright and database right 2018			



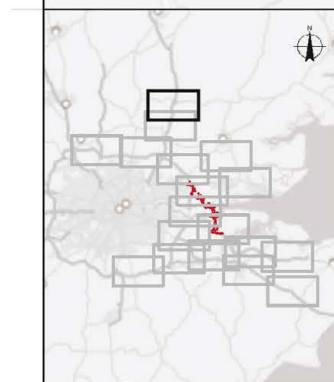
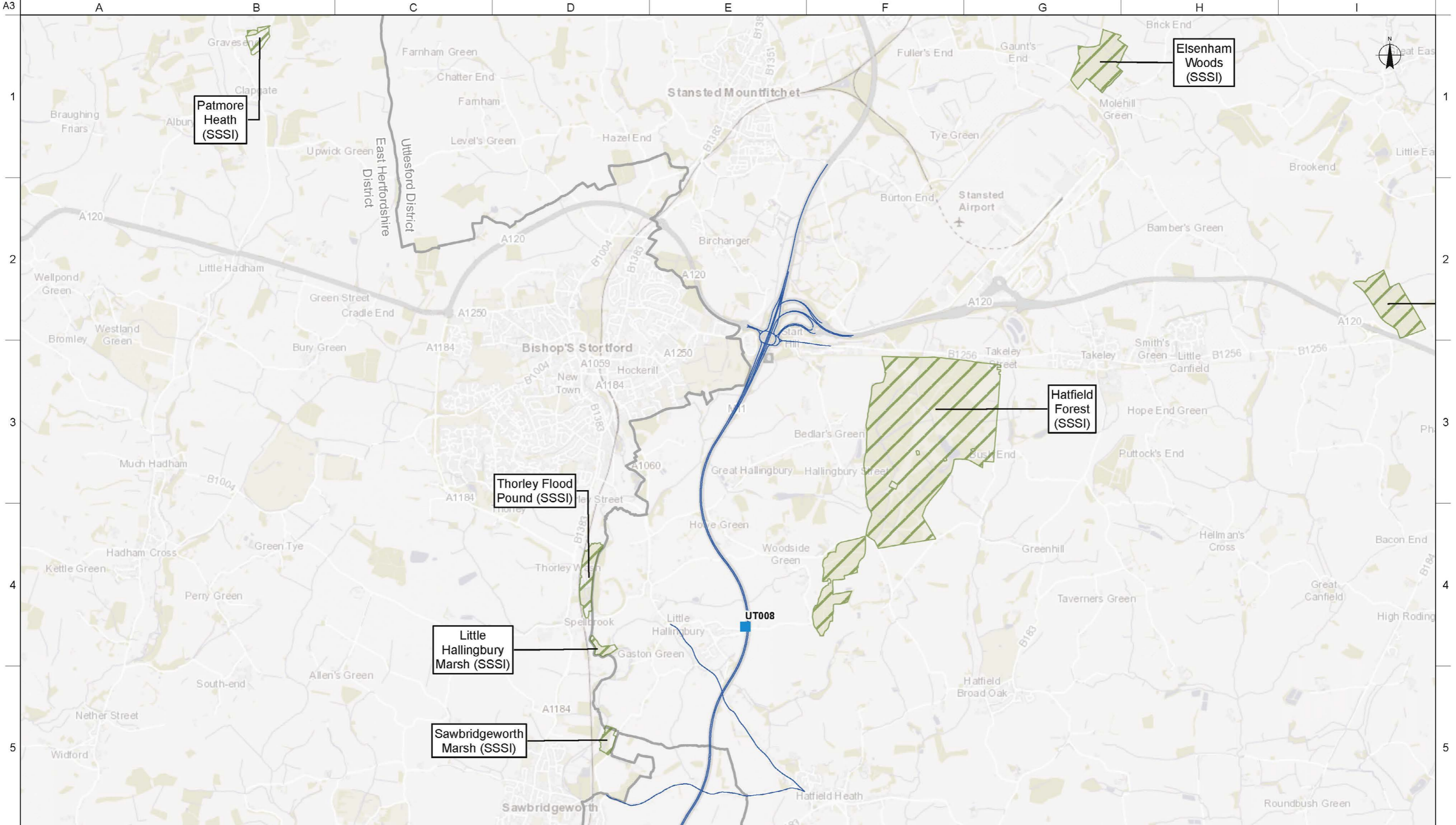


Legend	
	LTC Route Alignment
	Development Boundary
	District Borough Boundary
	LTC Diffusion Tube Monitoring
	Local Authority Diffusion Tube Monitoring
	Local Authority Automatic PM ₁₀ Monitoring
	Local Authority Automatic NO ₂ Monitoring
	Highways England Diffusion Tube Monitoring
	Modelled Road Network
	Air Quality Management Area
	Ramsar
	Special Area of Conservation (SAC)
	Special Protection Area (SPA)
	Site of Special Scientific Interest (SSSI)

Rev	Drawn By	Drawn Date	Checked By	Checked Date	Approved By	Approved Date	Revision Purpose
P01	RM	01/08/2018	PM	17/08/2018	CSS	17/08/2018	For Information

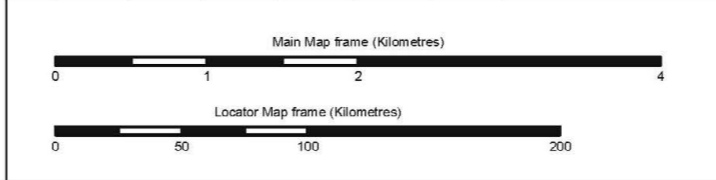


		Scale at A3 Main Map frame: 1:50,000 Locator Map frame: 1:3,000,000
LOWER THAMES CROSSING STATUTORY CONSULTATION		Copyright Contains Ordnance Survey data © Crown copyright 2018 OS 100030649 Contains OS data © Crown Copyright and database right 2018
Drawing Title Figure 6.1 - Air Quality Management Areas, Air Quality Monitoring Points and the Modelled Road Network Sheet 17 of 18	Suitability For Information	Status S2
Drawing Number HE540039-CJV-EAQ-SZP_EGNE0000000-DR-LE-40036		Revision P01

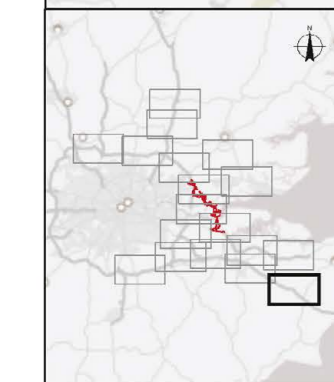
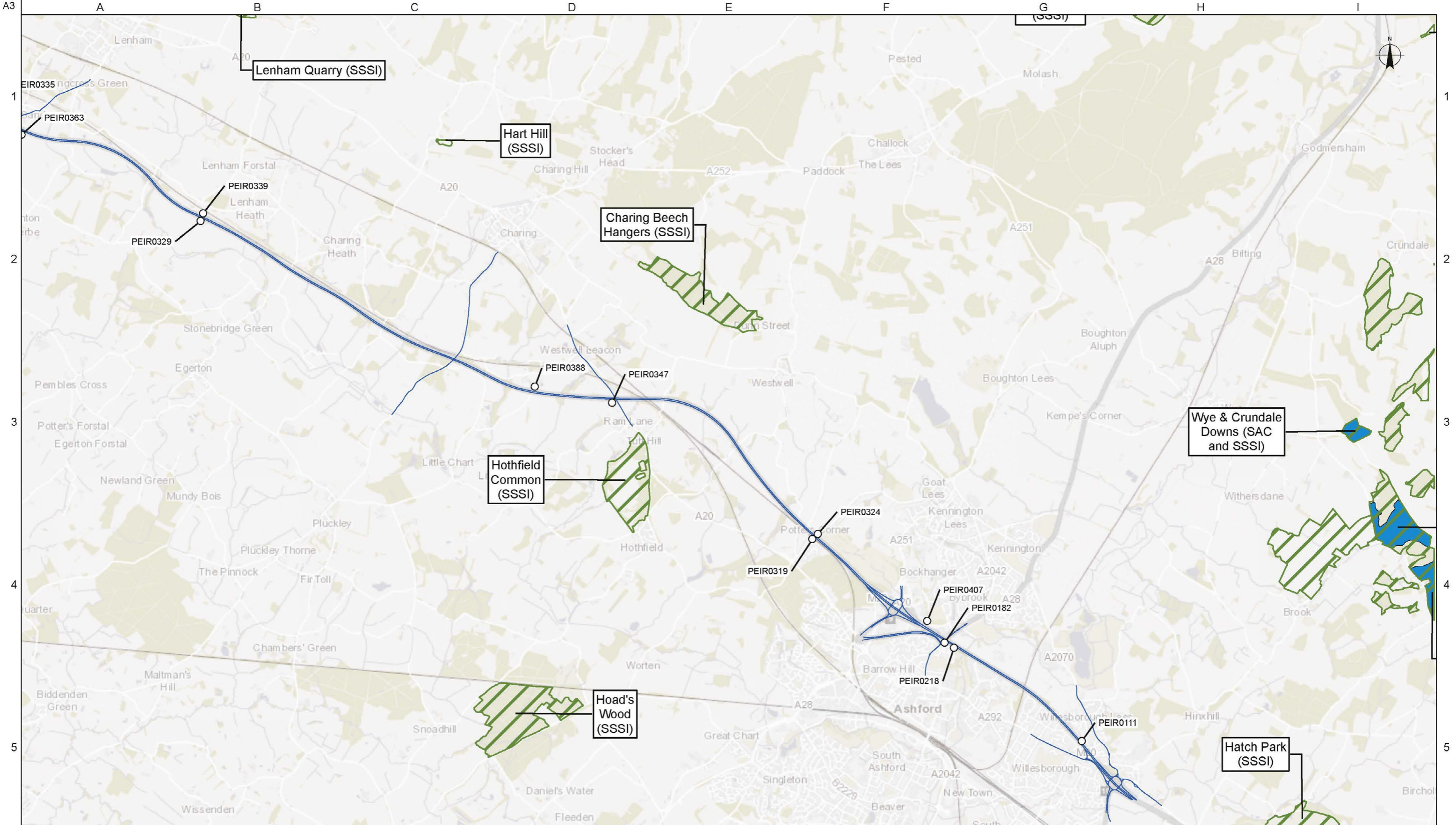


Legend	
	LTC Route Alignment
	Development Boundary
	District Borough Boundary
	LTC Diffusion Tube Monitoring
	Local Authority Diffusion Tube Monitoring
	Local Authority Automatic PM ₁₀ Monitoring
	Local Authority Automatic NO ₂ Monitoring
	Highways England Diffusion Tube Monitoring
	Modelled Road Network
	Air Quality Management Area
	Ramsar
	Special Area of Conservation (SAC)
	Special Protection Area (SPA)
	Site of Special Scientific Interest (SSSI)

Rev	Drawn By	Drawn Date	Checked By	Checked Date	Approved By	Approved Date	Revision Purpose
P01	RM	01/08/2018	PM	17/08/2018	CSS	17/08/2018	For Information



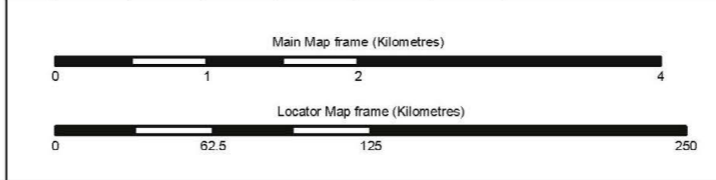
	Client highways england		Scale at A3 Main Map frame 1:50,000 Locator Map frame: 1:3,000,000
	Project Title LOWER THAMES CROSSING STATUTORY CONSULTATION		Copyright Contains Ordnance Survey data © Crown copyright 2018 OS 100030649 Contains OS data © Crown Copyright and database right 2018
Drawing Title Figure 6.1 - Air Quality Management Areas, Air Quality Monitoring Points and the Modelled Road Network Sheet 18 of 18		Suitability For Information	Status S2
		Revision P01	Drawing Number HE540039-CJV-EAQ-SZP_EGNE0000000-DR-LE-40036



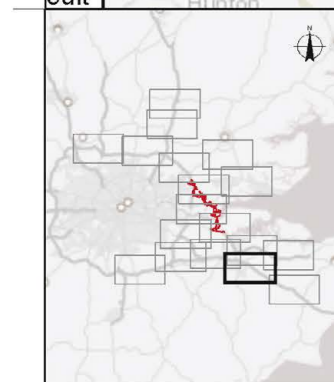
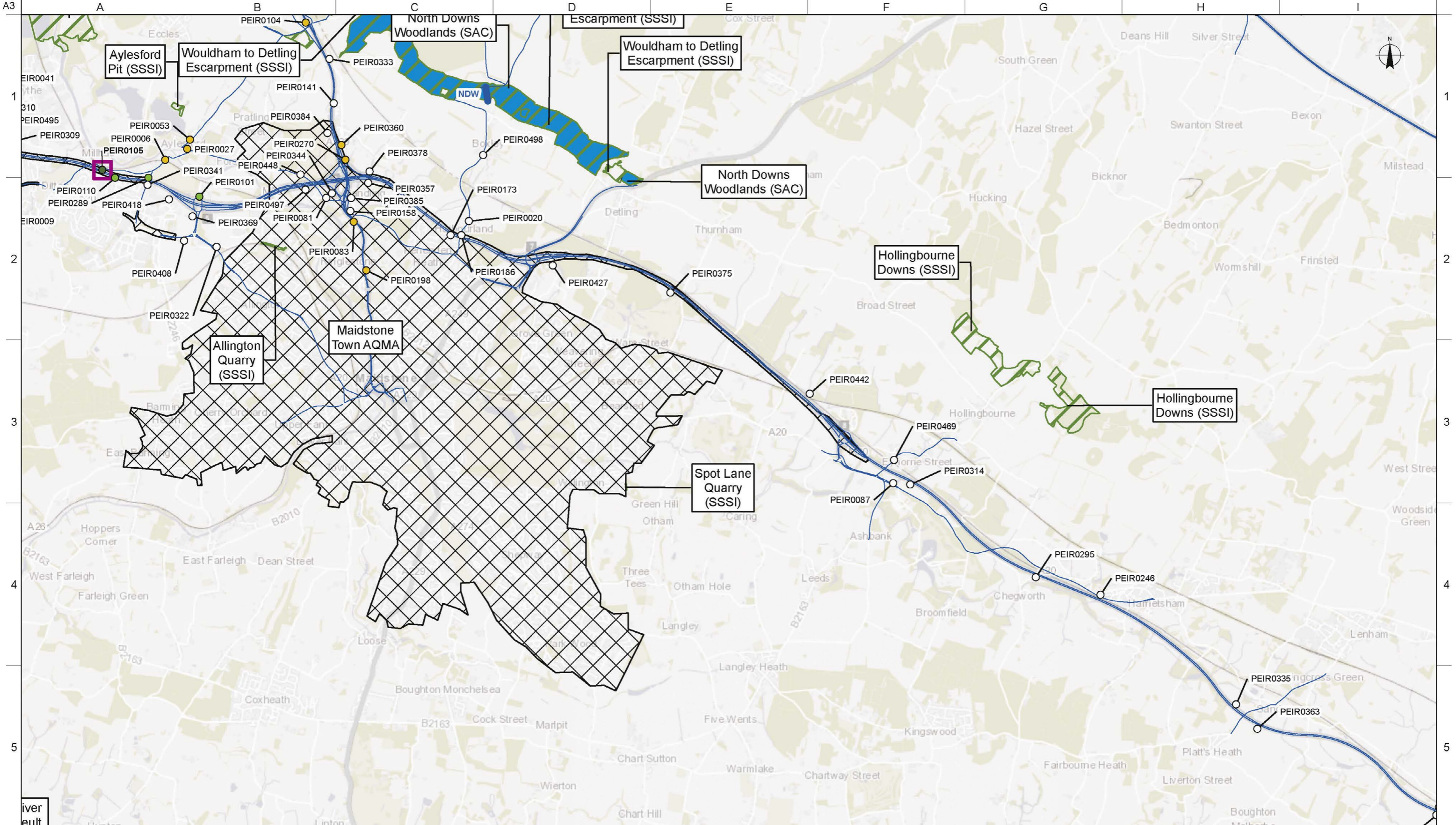
Legend:

- LTC Route Alignment
- Development Boundary
- Project Change in Annual Mean NO₂ at Human Receptor**
 - Imperceptible Change
 - Perceptible Decrease
 - Perceptible Decrease where AQS Objective Exceeded
 - Perceptible Increase
- Key Human Receptors
- Ecological Receptors
- Modelled Road Network
- Air Quality Management Area
- Ramsar
- Special Area of Conservation (SAC)
- Special Protection Area (SPA)
- Site of Special Scientific Interest (SSSI)

Rev	Drawn By	Drawn Date	Checked By	Checked Date	Approved By	Approved Date	Revision Purpose
P01	RM	01/08/2018	PM	17/08/2018	CSS	17/08/2018	For Information



		Client Scale at A3 Main Map frame: 1:50,000 Locator Map frame: 1:3,000,000
Project Title LOWER THAMES CROSSING STATUTORY CONSULTATION		Copyright Contains Ordnance Survey data © Crown copyright 2018 OS 100030649 Contains OS data © Crown Copyright and database right 2018
Drawing Title Figure 6.2 - Air Quality Receptors Sheet 1 of 18	Suitability For Information	Status S2
		Revision P01
Drawing Number HE540039-CJV-EAQ-SZP_EGNE0000000-DR-LE-40037		

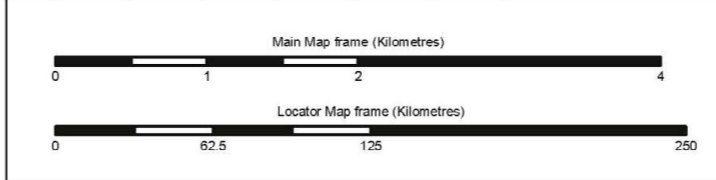


Legend:

- LTC Route Alignment
- Development Boundary
- Imperceptible Change
- Perceptible Decrease
- Perceptible Decrease where AQS Objective Exceeded
- Perceptible Increase
- Key Human Receptors
- Ecological Receptors
- Modelled Road Network
- ▨ Air Quality Management Area
- ▨ Ramsar
- ▨ Special Area of Conservation (SAC)
- ▨ Special Protection Area (SPA)
- ▨ Site of Special Scientific Interest (SSSI)

Project Change in Annual Mean NO₂ at Human Receptor

Rev	Drawn By	Drawn Date	Checked By	Checked Date	Approved By	Approved Date	Revision Purpose
P01	RM	01/08/2018	PM	17/08/2018	CSS	17/08/2018	For Information

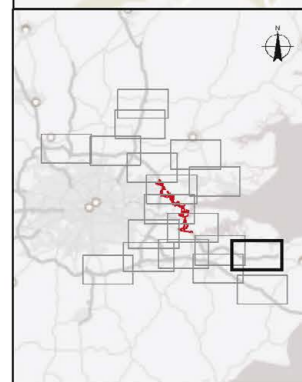
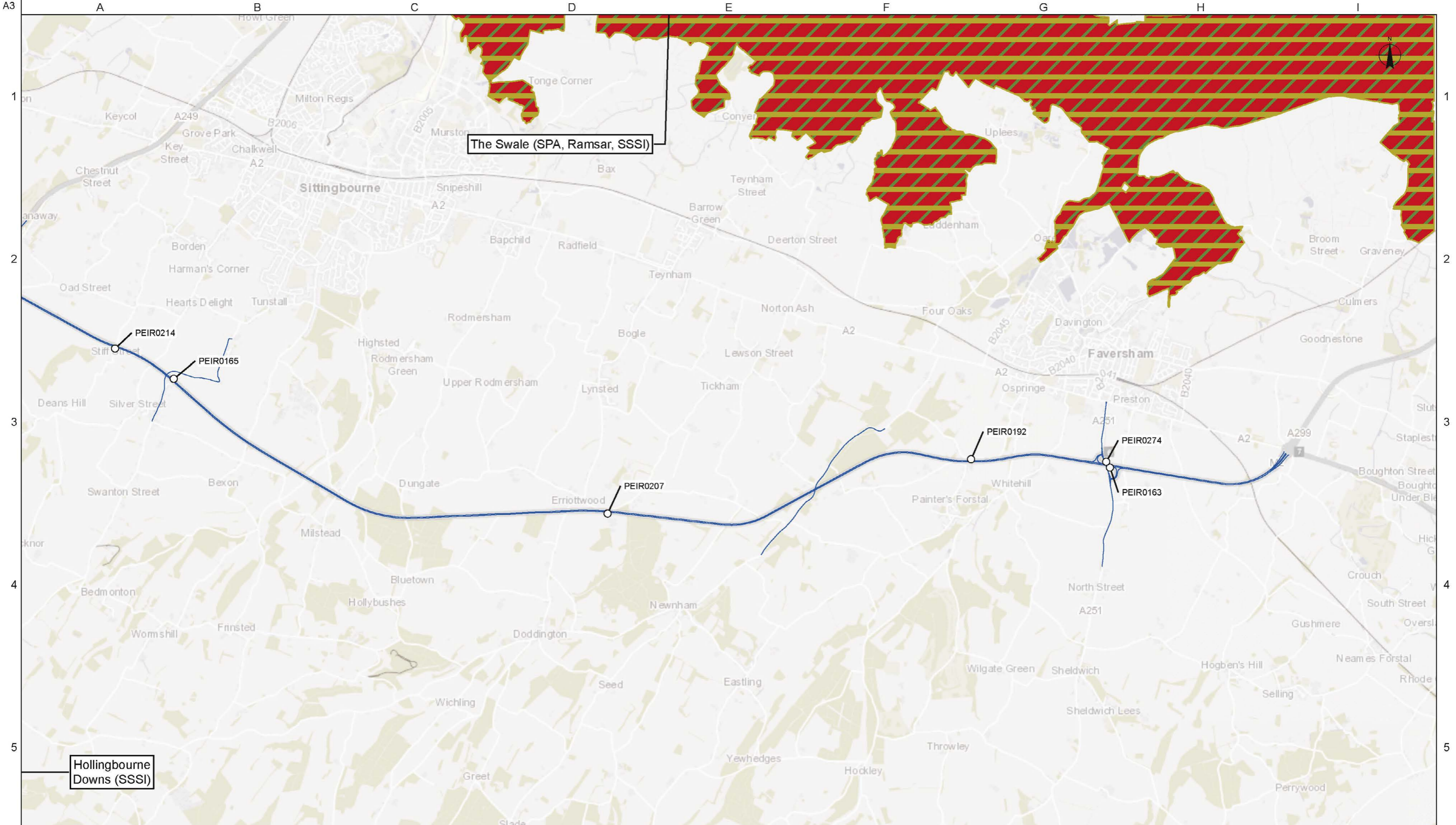


Client **highways england**

Project Title
LOWER THAMES CROSSING STATUTORY CONSULTATION

Drawing Title
Figure 6.2 - Air Quality Receptors Sheet 2 of 18

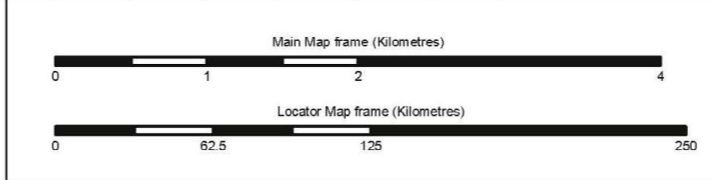
Scale at A3	Main Map frame 1:50,000	
	Locator Map frame: 1:3,000,000	
Copyright	Contains Ordnance Survey data © Crown copyright 2018 OS 100030649 Contains OS data © Crown Copyright and database right 2018	
Suitability	Status	Revision
For Information	S2	P01
Drawing Number	HE540039-CJV-EAQ-SZP_EGNE0000000-DR-LE-40037	



Legend:

- LTC Route Alignment
- Development Boundary
- Imperceptible Change
- Perceptible Decrease
- Perceptible Decrease where AQS Objective Exceeded
- Perceptible Increase
- Key Human Receptors
- Ecological Receptors
- Modelled Road Network
- ▨ Air Quality Management Area
- ▨ Ramsar
- ▨ Special Area of Conservation (SAC)
- ▨ Special Protection Area (SPA)
- ▨ Site of Special Scientific Interest (SSSI)

Rev	Drawn By	Drawn Date	Checked By	Checked Date	Approved By	Approved Date	Revision Purpose
P01	RM	01/08/2018	PM	17/08/2018	CSS	17/08/2018	For Information



Client:

Project Title: **LOWER THAMES CROSSING STATUTORY CONSULTATION**

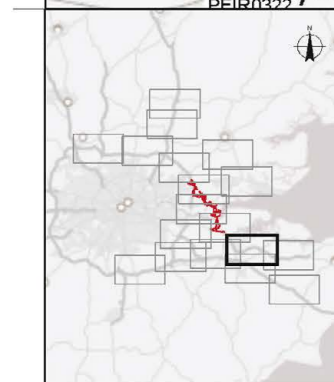
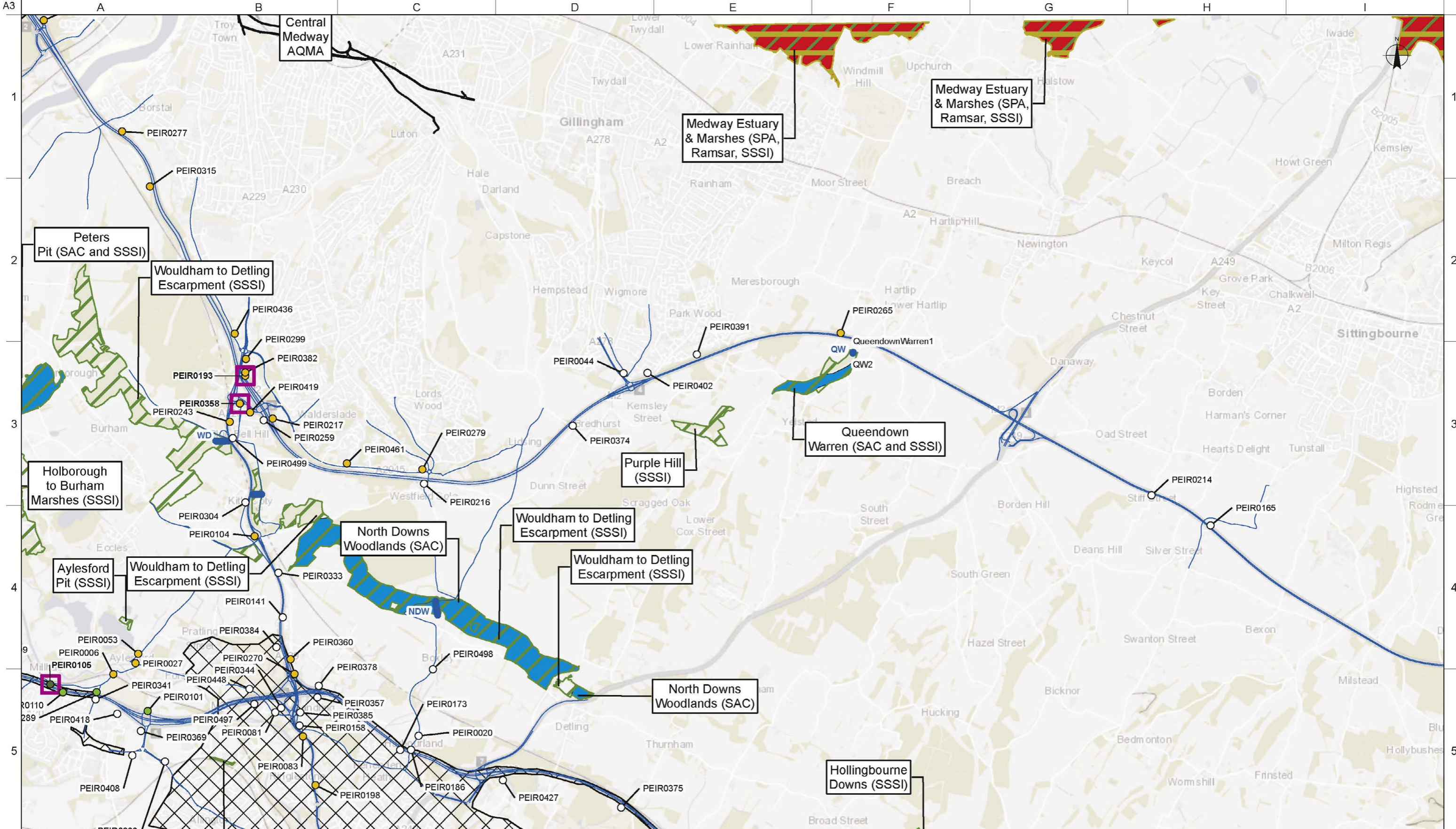
Drawing Title: **Figure 6.2 - Air Quality Receptors Sheet 3 of 18**

Suitability	Status	Revision
For Information	S2	P01

Drawing Number: HE540039-CJV-EAQ-SZP_EGNE0000000-DR-LE-40037

Scale at A3
Main Map frame: **1:50,000**
Locator Map frame: **1:3,000,000**

Copyright
Contains Ordnance Survey data © Crown copyright 2018 OS 100030649
Contains OS data © Crown Copyright and database right 2018



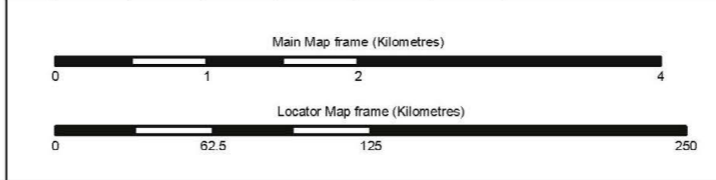
Legend:

- LTC Route Alignment
- Development Boundary
- Key Human Receptors
- Ecological Receptors
- Modelled Road Network
- Air Quality Management Area
- Ramsar
- Special Area of Conservation (SAC)
- Special Protection Area (SPA)
- Site of Special Scientific Interest (SSSI)

Project Change in Annual Mean NO₂ at Human Receptor

- Imperceptible Change
- Perceptible Decrease
- Perceptible Decrease where AQS Objective Exceeded
- Perceptible Increase

Rev	Drawn By	Drawn Date	Checked By	Checked Date	Approved By	Approved Date	Revision Purpose
P01	RM	01/08/2018	PM	17/08/2018	CSS	17/08/2018	For Information



Client:

Project Title: LOWER THAMES CROSSING STATUTORY CONSULTATION

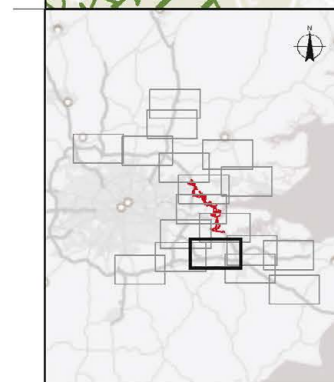
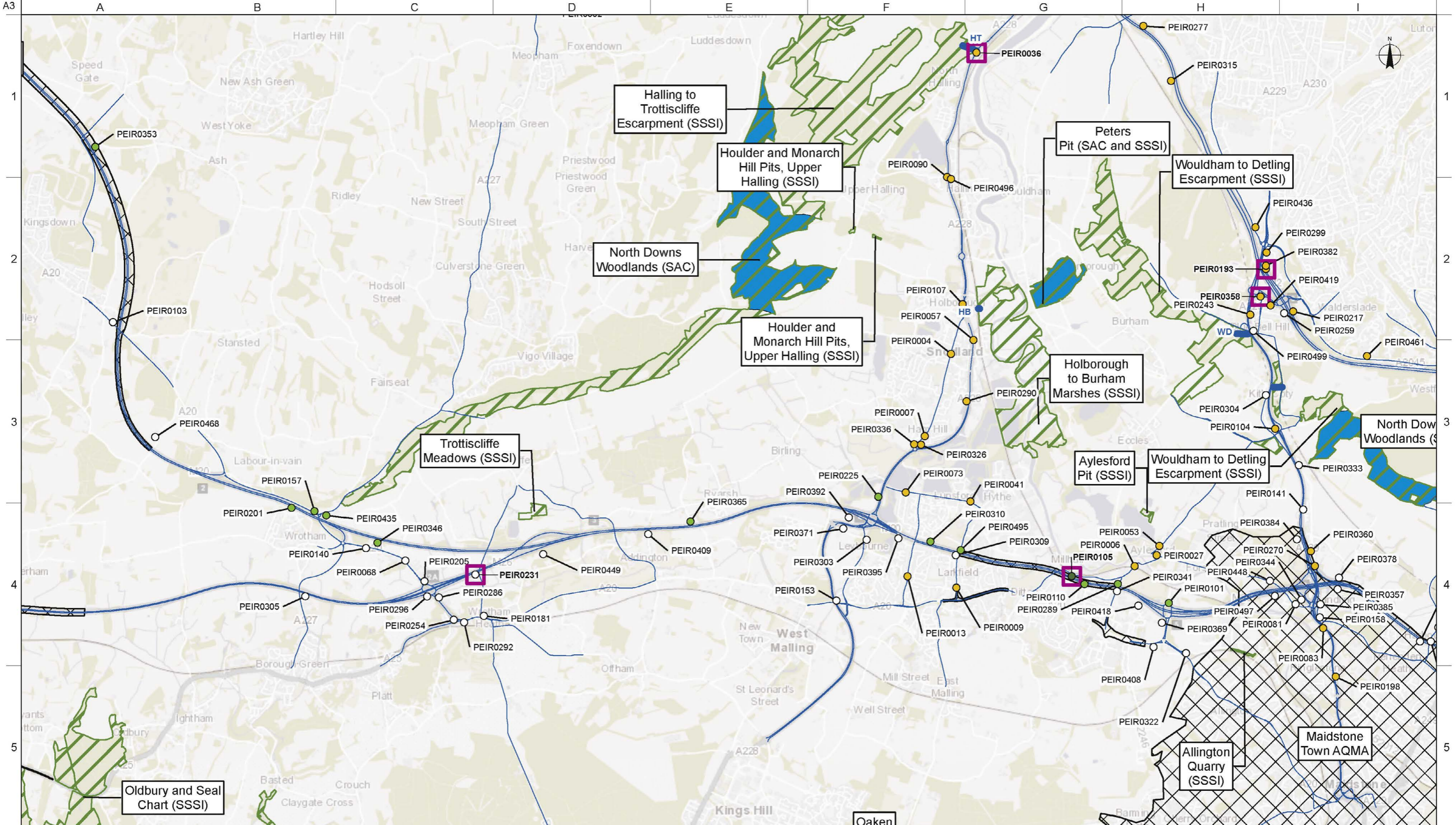
Drawing Title: Figure 6.2 - Air Quality Receptors Sheet 4 of 18

Suitability	Status	Revision
For Information	S2	P01

Scale at A3:
Main Map frame: 1:50,000
Locator Map frame: 1:3,000,000

Copyright: Contains Ordnance Survey data © Crown copyright 2018 OS 100030649. Contains OS data © Crown Copyright and database right 2018.

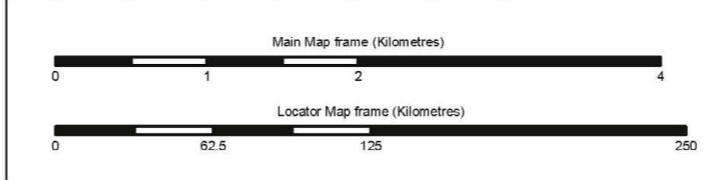
Drawing Number: HE540039-CJV-EAQ-SZP_EGNE0000000-DR-LE-40037



Legend:

- LTC Route Alignment
- Development Boundary
- Project Change in Annual Mean NO₂ at Human Receptor**
 - Imperceptible Change
 - Perceptible Decrease
 - Perceptible Decrease where AQS Objective Exceeded
 - Perceptible Increase
- Ecological Receptors
- Modelled Road Network
- Air Quality Management Area
- Ramsar
- Special Area of Conservation (SAC)
- Special Protection Area (SPA)
- Site of Special Scientific Interest (SSSI)
- Key Human Receptors

Rev	Drawn By	Drawn Date	Checked By	Checked Date	Approved By	Approved Date	Revision Purpose
P01	RM	01/08/2018	PM	17/08/2018	CSS	17/08/2018	For Information



Client:

Project Title: **LOWER THAMES CROSSING STATUTORY CONSULTATION**

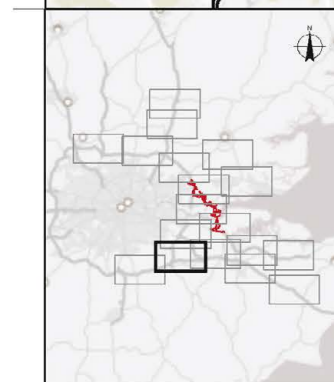
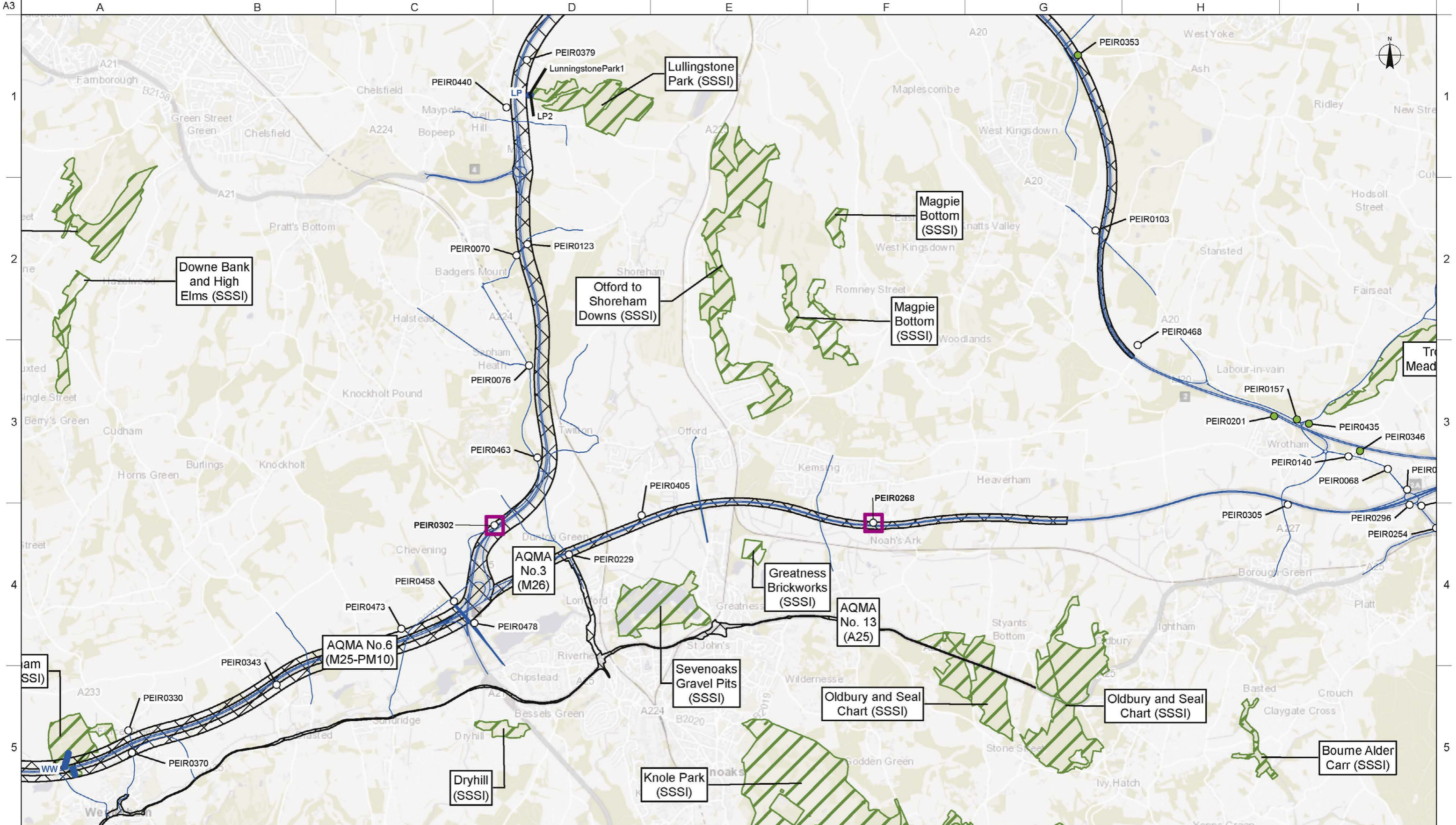
Drawing Title: **Figure 6.2 - Air Quality Receptors Sheet 5 of 18**

Suitability	Status	Revision
For Information	S2	P01

Drawing Number: HE540039-CJV-EAQ-SZP_EGNE0000000-DR-LE-40037

Scale at A3
Main Map frame: 1:50,000
Locator Map frame: 1:3,000,000

Copyright: Contains Ordnance Survey data © Crown copyright 2018 OS 100030649. Contains OS data © Crown Copyright and database right 2018.



Legend:

- LTC Route Alignment
- Development Boundary
- Imperceptible Change
- Perceptible Decrease
- Perceptible Decrease where AQS Objective Exceeded
- Perceptible Increase
- Key Human Receptors
- Ecological Receptors
- Modelled Road Network
- ▨ Air Quality Management Area
- Ramsar
- Special Area of Conservation (SAC)
- Special Protection Area (SPA)
- ▨ Site of Special Scientific Interest (SSSI)

Project Change in Annual Mean NO₂ at Human Receptor

Rev	Drawn By	Drawn Date	Checked By	Checked Date	Approved By	Approved Date	Revision Purpose
P01	RM	01/08/2018	PM	17/08/2018	CSS	17/08/2018	For Information

Main Map frame (Kilometres)	
0	4
Locator Map frame (Kilometres)	
0	250

Client: **highways england**

Project Title: **LOWER THAMES CROSSING STATUTORY CONSULTATION**

Drawing Title: **Figure 6.2 - Air Quality Receptors Sheet 6 of 18**

Scale at A3

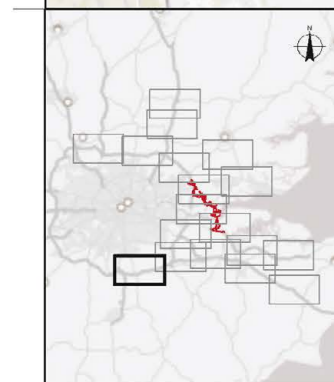
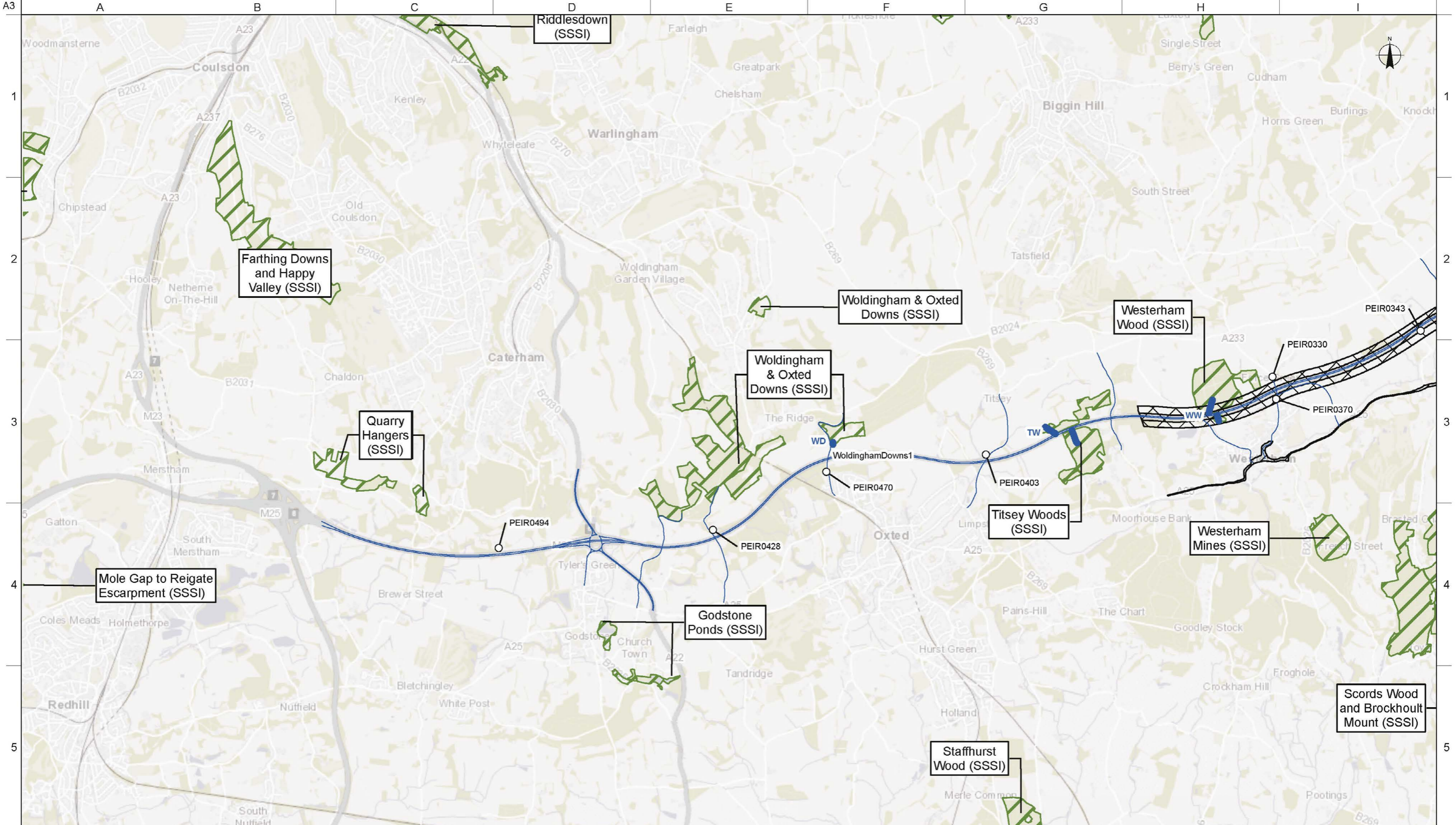
Main Map frame: **1:50,000**

Locator Map frame: **1:3,000,000**

Copyright: Contains Ordnance Survey data © Crown copyright 2018 OS 100030649. Contains OS data © Crown Copyright and database right 2018.

Suitability	Status	Revision
For Information	S2	P01

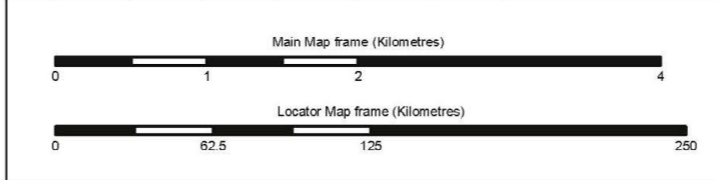
Drawing Number: **HE540039-CJV-EAQ-SZP_EGNE0000000-DR-LE-40037**



Legend:

- LTC Route Alignment
- Development Boundary
- Imperceptible Change
- Perceptible Decrease
- Perceptible Decrease where AQS Objective Exceeded
- Perceptible Increase
- Key Human Receptors
- Ecological Receptors
- Modelled Road Network
- ▨ Air Quality Management Area
- ▨ Ramsar
- ▨ Special Area of Conservation (SAC)
- ▨ Special Protection Area (SPA)
- ▨ Site of Special Scientific Interest (SSSI)

Rev	Drawn By	Drawn Date	Checked By	Checked Date	Approved By	Approved Date	Revision Purpose
P01	RM	01/08/2018	PM	17/08/2018	CSS	17/08/2018	For Information



Client **highways england**

Project Title **LOWER THAMES CROSSING STATUTORY CONSULTATION**

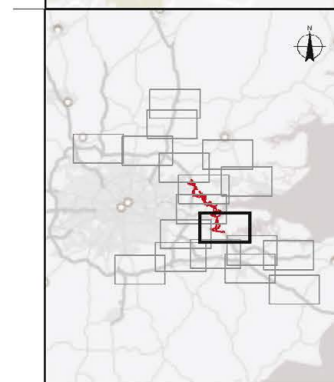
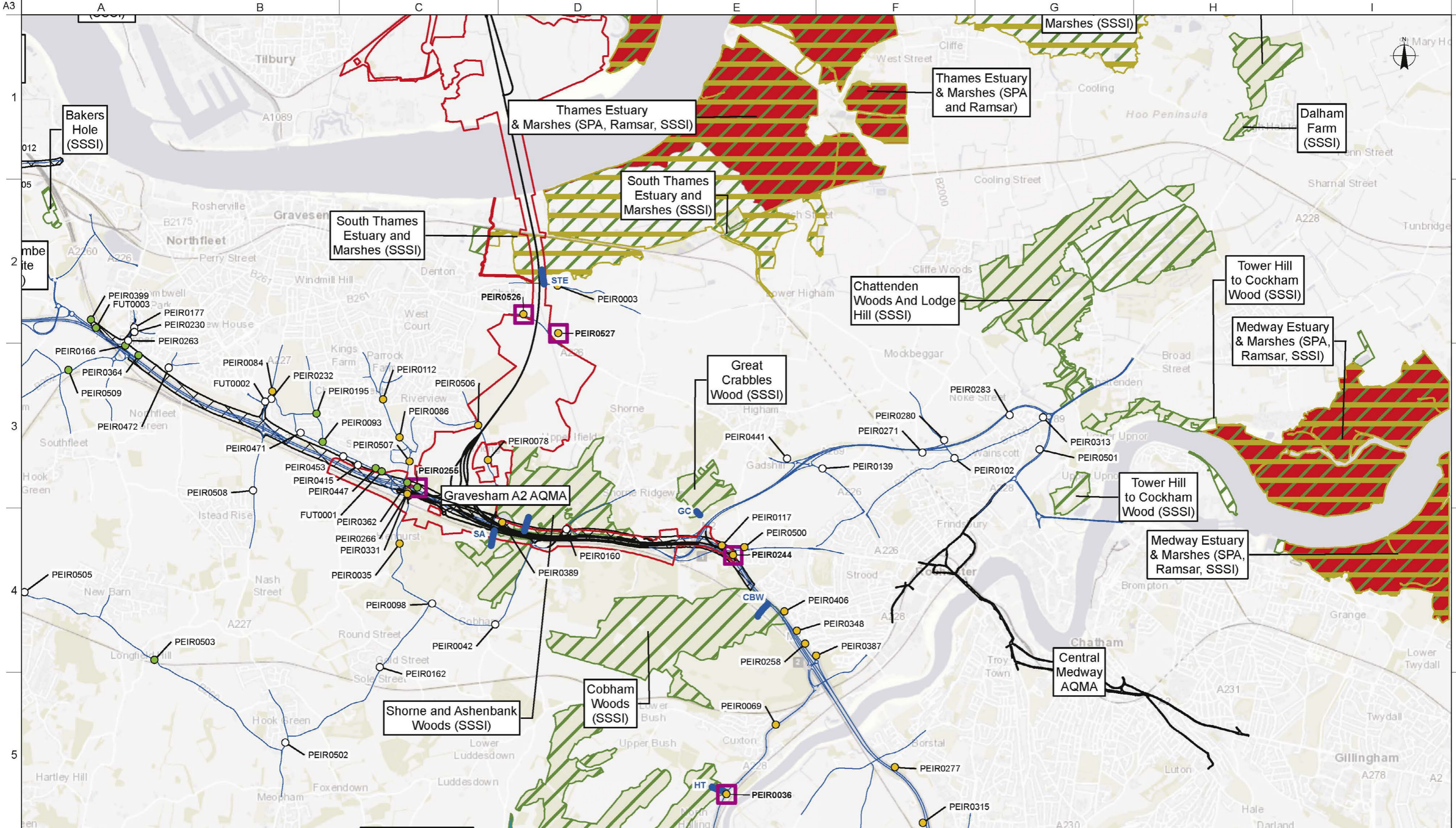
Drawing Title **Figure 6.2 - Air Quality Receptors Sheet 7 of 18**

Scale at A3
Main Map frame: **1:50,000**
Locator Map frame: **1:3,000,000**

Copyright
Contains Ordnance Survey data © Crown copyright 2018 OS 100030649
Contains OS data © Crown Copyright and database right 2018

Suitability	Status	Revision
For Information	S2	P01

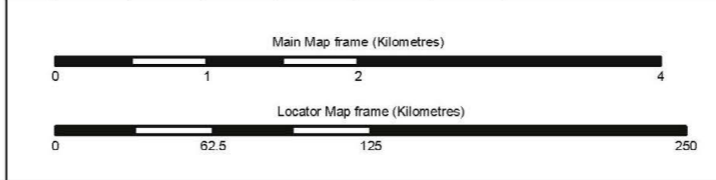
Drawing Number
HE540039-CJV-EAQ-SZP_EGNE0000000-DR-LE-40037



Legend:

- LTC Route Alignment
- Development Boundary
- Project Change in Annual Mean NO₂ at Human Receptor**
 - Imperceptible Change
 - Perceptible Decrease
 - Perceptible Decrease where AQS Objective Exceeded
 - Perceptible Increase
- Key Human Receptors
- Ecological Receptors
- Modelled Road Network
- Air Quality Management Area
- Ramsar
- Special Area of Conservation (SAC)
- Special Protection Area (SPA)
- Site of Special Scientific Interest (SSSI)

Rev	Drawn By	Drawn Date	Checked By	Checked Date	Approved By	Approved Date	Revision Purpose
P01	RM	01/08/2018	PM	17/08/2018	CSS	17/08/2018	For Information

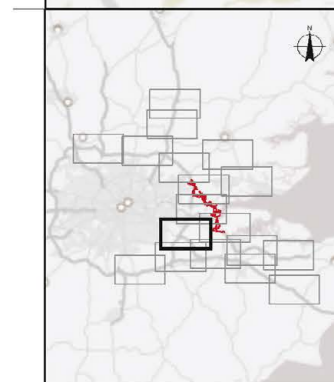
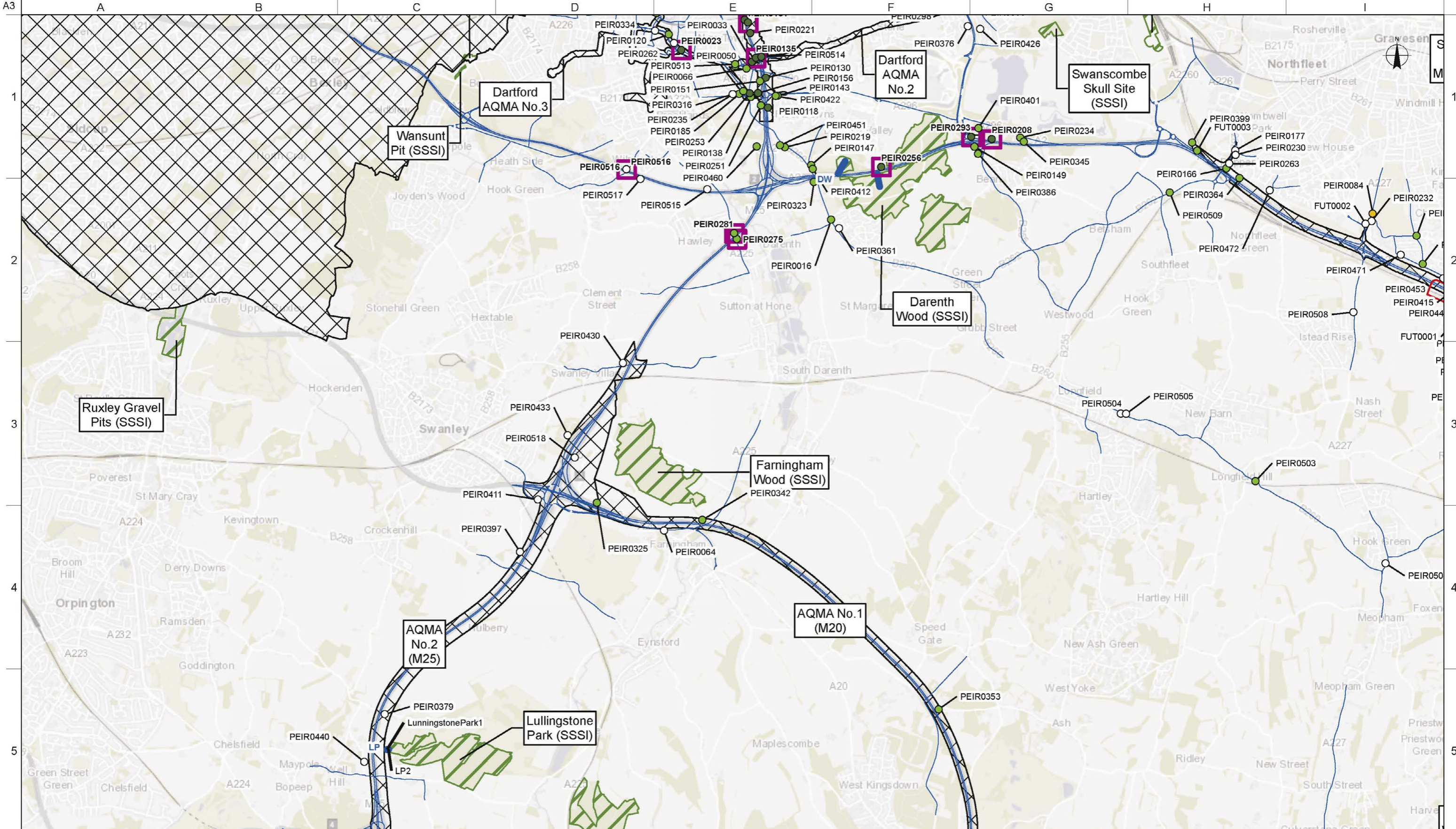


Client: **highways england**

Project Title: **LOWER THAMES CROSSING STATUTORY CONSULTATION**

Drawing Title: **Figure 6.2 - Air Quality Receptors Sheet 8 of 18**

Scale at A3	Main Map frame: 1:50,000	
	Locator Map frame: 1:3,000,000	
Copyright	Contains Ordnance Survey data © Crown copyright 2018 OS 100030649 Contains OS data © Crown Copyright and database right 2018	
Suitability	Status	Revision
For Information	S2	P01
Drawing Number: HE540039-CJV-EAQ-SZP_EGNE0000000-DR-LE-40037		

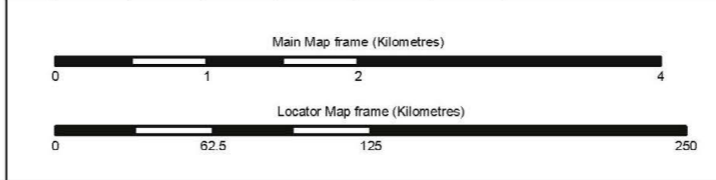


Legend:

- LTC Route Alignment
- Development Boundary
- Imperceptible Change
- Perceptible Decrease
- Perceptible Decrease where AQS Objective Exceeded
- Perceptible Increase
- Key Human Receptors
- Ecological Receptors
- Modelled Road Network
- ▨ Air Quality Management Area
- ▨ Ramsar
- ▨ Special Area of Conservation (SAC)
- ▨ Special Protection Area (SPA)
- ▨ Site of Special Scientific Interest (SSSI)

Project Change in Annual Mean NO₂ at Human Receptor

Rev	Drawn By	Drawn Date	Checked By	Checked Date	Approved By	Approved Date	Revision Purpose
P01	RM	01/08/2018	PM	17/08/2018	CSS	17/08/2018	For Information



Client: **highways england**

Project Title: **LOWER THAMES CROSSING STATUTORY CONSULTATION**

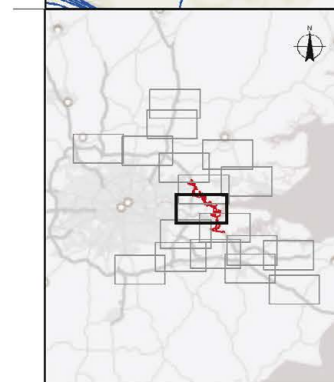
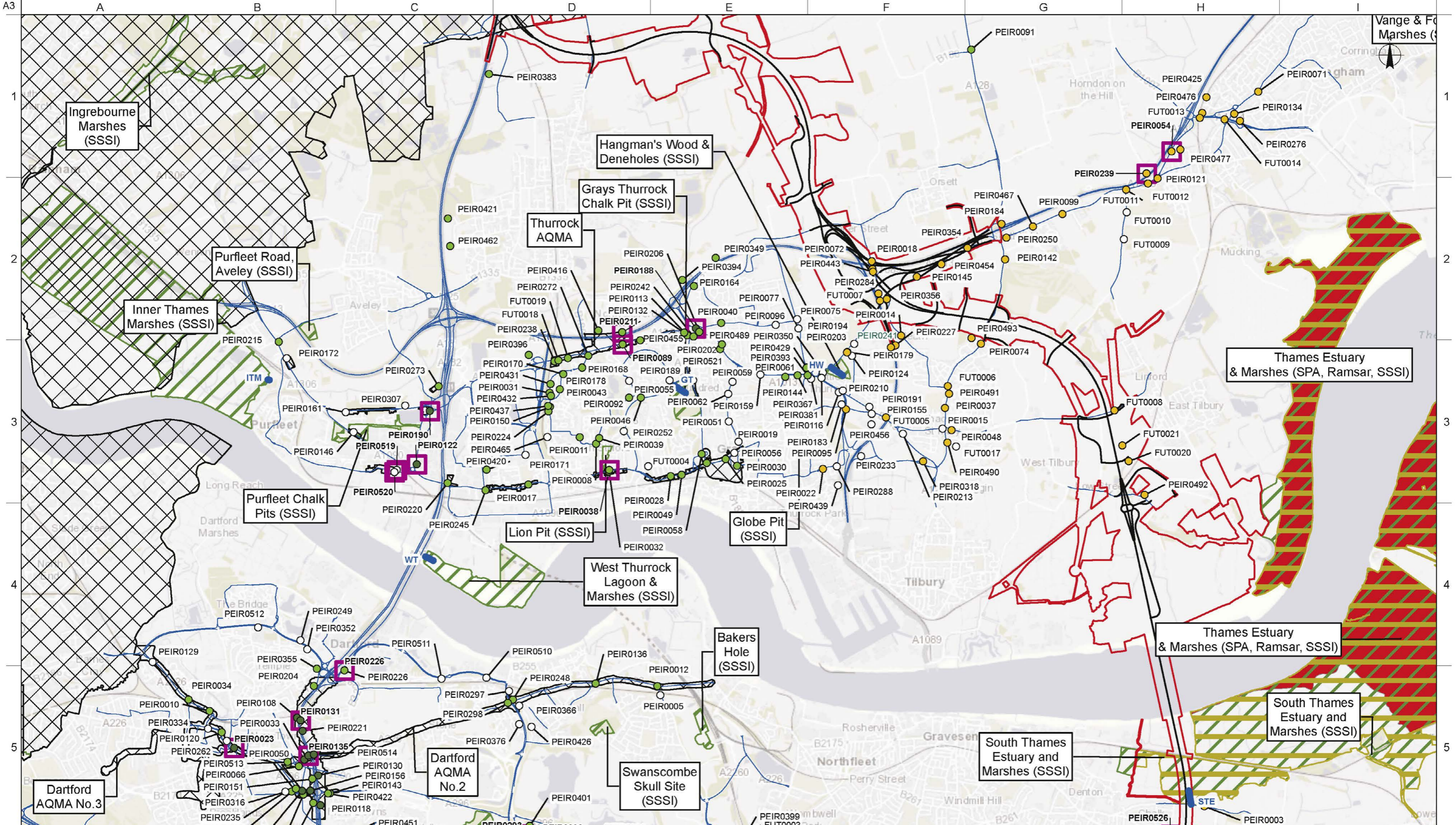
Drawing Title: **Figure 6.2 - Air Quality Receptors Sheet 9 of 18**

Suitability	Status	Revision
For Information	S2	P01

Drawing Number: **HE540039-CJV-EAQ-SZP_EGNE0000000-DR-LE-40037**

Scale at A3: Main Map frame **1:50,000**, Locator Map frame **1:3,000,000**

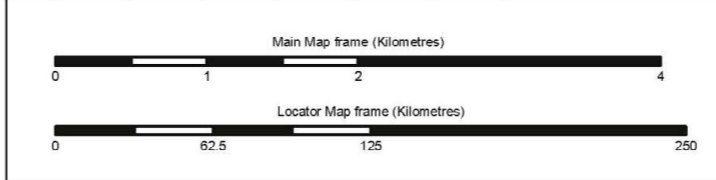
Copyright: Contains Ordnance Survey data © Crown copyright 2018 OS 100030649. Contains OS data © Crown Copyright and database right 2018.



Legend:

- LTC Route Alignment
- ▭ Development Boundary
- Imperceptible Change
- Perceptible Decrease
- Perceptible Decrease where AQS Objective Exceeded
- Perceptible Increase
- ▭ Key Human Receptors
- Ecological Receptors
- Modelled Road Network
- ▨ Air Quality Management Area
- ▨ Ramsar
- ▨ Special Area of Conservation (SAC)
- ▨ Special Protection Area (SPA)
- ▨ Site of Special Scientific Interest (SSSI)

Rev	Drawn By	Drawn Date	Checked By	Checked Date	Approved By	Approved Date	Revision Purpose
P01	RM	01/08/2018	PM	17/08/2018	CSS	17/08/2018	For Information



Client: **highways england**

Project Title: **LOWER THAMES CROSSING STATUTORY CONSULTATION**

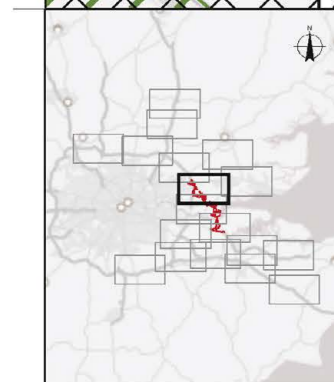
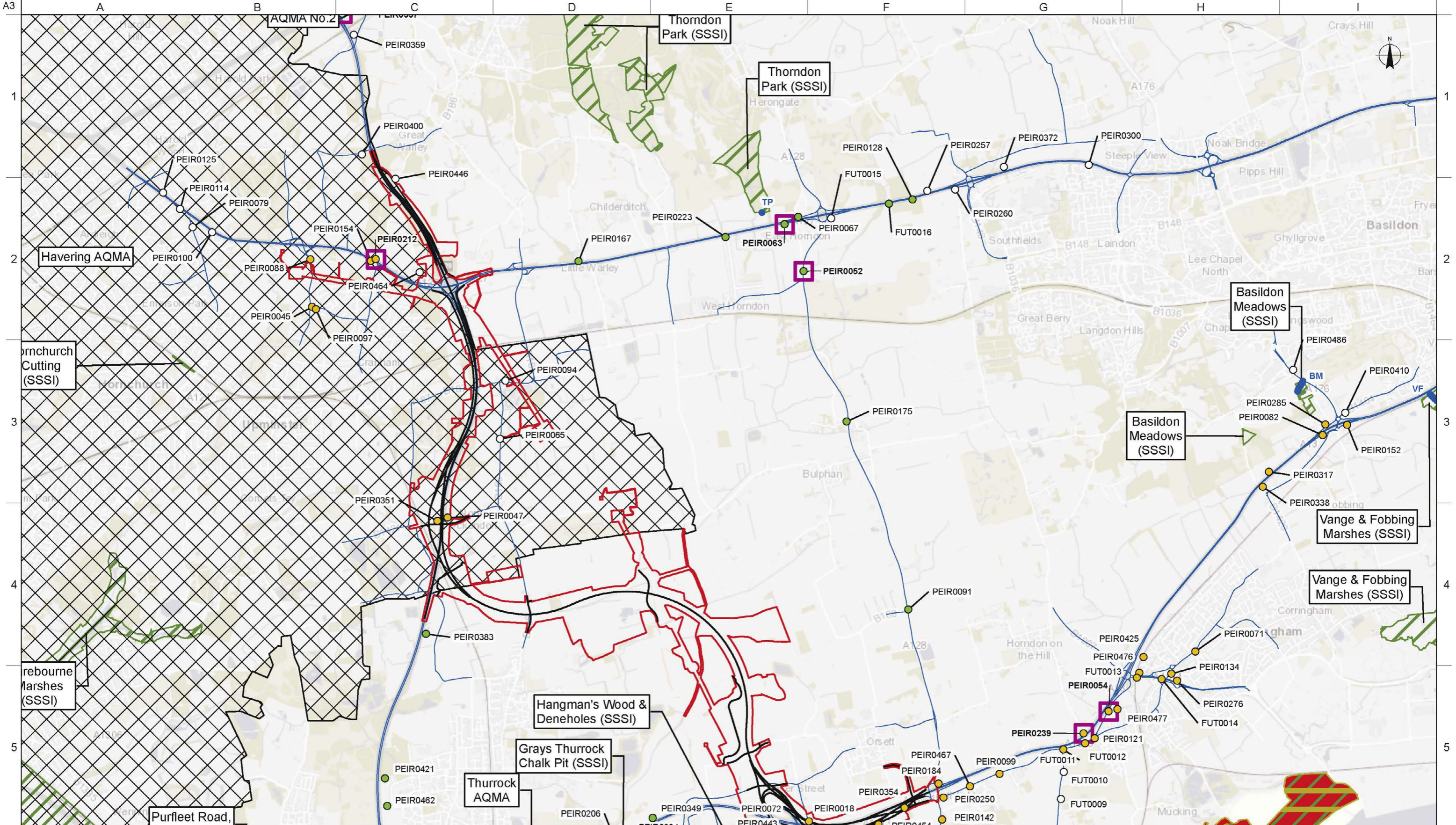
Drawing Title: **Figure 6.2 - Air Quality Receptors Sheet 10 of 18**

Suitability	Status	Revision
For Information	S2	P01

Drawing Number: HE540039-CJV-EAQ-SZP_EGNE0000000-DR-LE-40037

Scale at A3: Main Map frame 1:50,000; Locator Map frame: 1:3,000,000

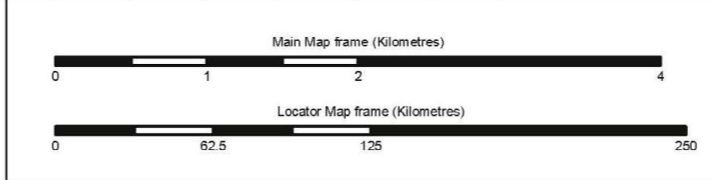
Copyright: Contains Ordnance Survey data © Crown copyright 2018 OS 100030649; Contains OS data © Crown Copyright and database right 2018



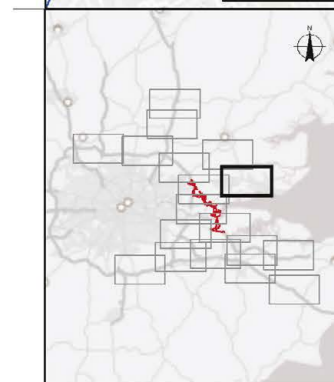
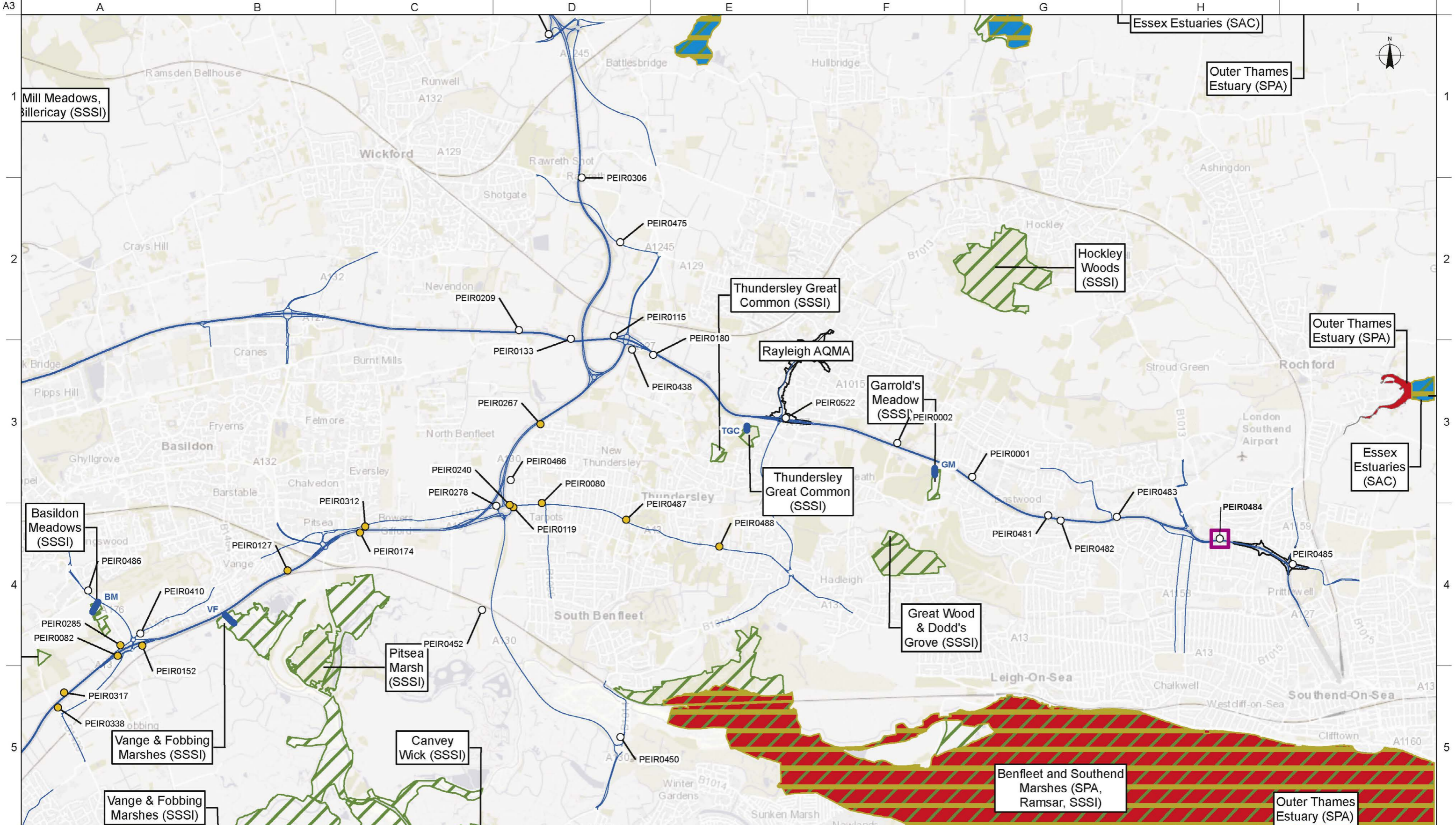
Legend:

- LTC Route Alignment
- Development Boundary
- Project Change in Annual Mean NO₂ at Human Receptor**
 - Imperceptible Change
 - Perceptible Decrease
 - Perceptible Decrease where AQS Objective Exceeded
 - Perceptible Increase
- Key Human Receptors
- Ecological Receptors
- Modelled Road Network
- Air Quality Management Area
- Ramsar
- Special Area of Conservation (SAC)
- Special Protection Area (SPA)
- Site of Special Scientific Interest (SSSI)

Rev	Drawn By	Drawn Date	Checked By	Checked Date	Approved By	Approved Date	Revision Purpose
P01	RM	01/08/2018	PM	17/08/2018	CSS	17/08/2018	For Information



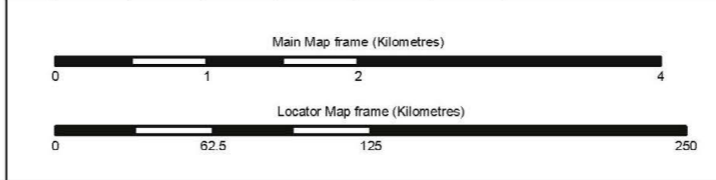
	Scale at A3 Main Map frame: 1:50,000 Locator Map frame: 1:3,000,000	
	Copyright Contains Ordnance Survey data © Crown copyright 2018 OS 100030649 Contains OS data © Crown Copyright and database right 2018	
Project Title LOWER THAMES CROSSING STATUTORY CONSULTATION	Suitability For Information	Status S2
Drawing Title Figure 6.2 - Air Quality Receptors Sheet 11 of 18	Revision P01	Drawing Number HE540039-CJV-EAQ-SZP_EGNE0000000-DR-LE-40037



Legend:

- LTC Route Alignment
- Development Boundary
- Imperceptible Change
- Perceptible Decrease
- Perceptible Decrease where AQS Objective Exceeded
- Perceptible Increase
- Key Human Receptors
- Ecological Receptors
- Modelled Road Network
- ▨ Air Quality Management Area
- ▨ Ramsar
- ▨ Special Area of Conservation (SAC)
- ▨ Special Protection Area (SPA)
- ▨ Site of Special Scientific Interest (SSSI)

Rev	Drawn By	Drawn Date	Checked By	Checked Date	Approved By	Approved Date	Revision Purpose
P01	RM	01/08/2018	PM	17/08/2018	CSS	17/08/2018	For Information



Client: **highways england**

Project Title: **LOWER THAMES CROSSING STATUTORY CONSULTATION**

Drawing Title: **Figure 6.2 - Air Quality Receptors Sheet 12 of 18**

Scale at A3

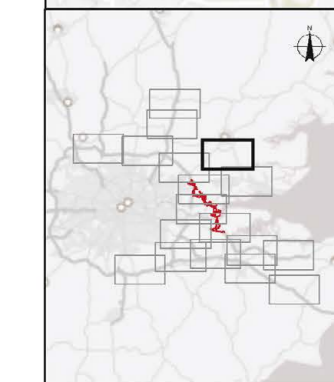
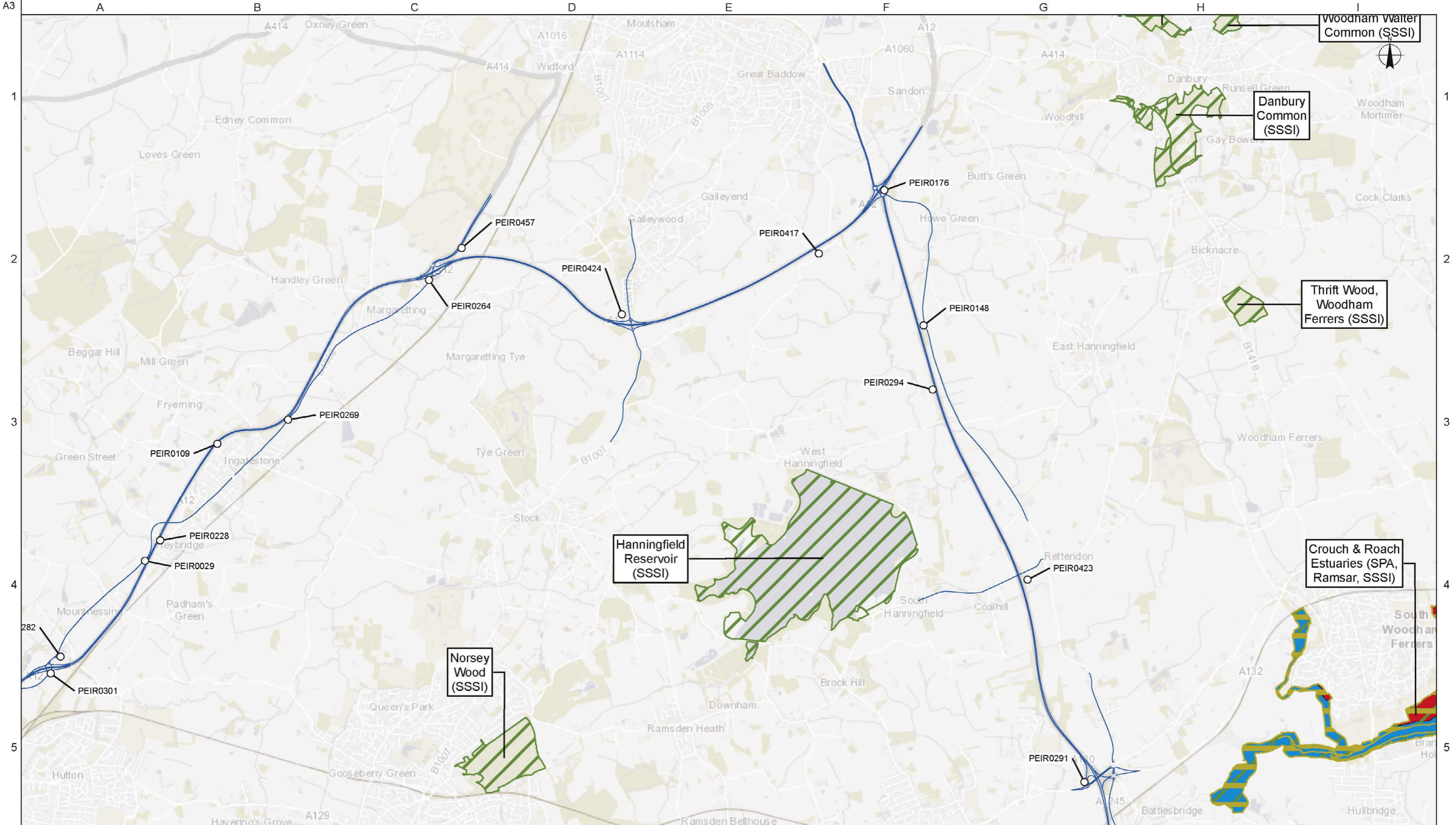
Main Map frame: **1:50,000**

Locator Map frame: **1:3,000,000**

Copyright: Contains Ordnance Survey data © Crown copyright 2018 OS 100030649. Contains OS data © Crown Copyright and database right 2018.

Suitability	Status	Revision
For Information	S2	P01

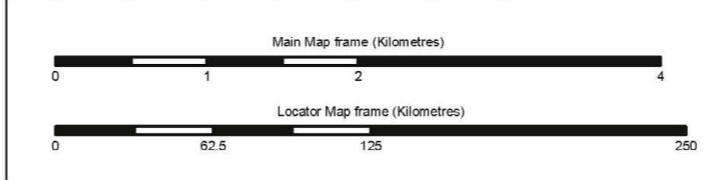
Drawing Number: HE540039-CJV-EAQ-SZP_EGNE0000000-DR-LE-40037



Legend:

- LTC Route Alignment
- Development Boundary
- Project Change in Annual Mean NO₂ at Human Receptor**
 - Imperceptible Change
 - Perceptible Decrease
 - Perceptible Decrease where AQS Objective Exceeded
 - Perceptible Increase
- Key Human Receptors
- Ecological Receptors
- Modelled Road Network
- Air Quality Management Area
- Ramsar
- Special Area of Conservation (SAC)
- Special Protection Area (SPA)
- Site of Special Scientific Interest (SSSI)

Rev	Drawn By	Drawn Date	Checked By	Checked Date	Approved By	Approved Date	Revision Purpose
P01	RM	01/08/2018	PM	17/08/2018	CSS	17/08/2018	For Information



Client

Project Title
LOWER THAMES CROSSING STATUTORY CONSULTATION

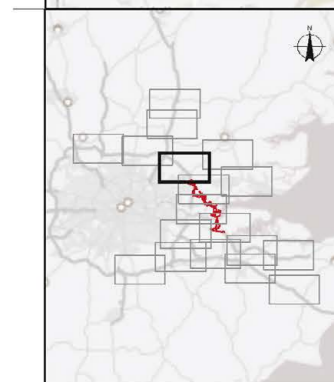
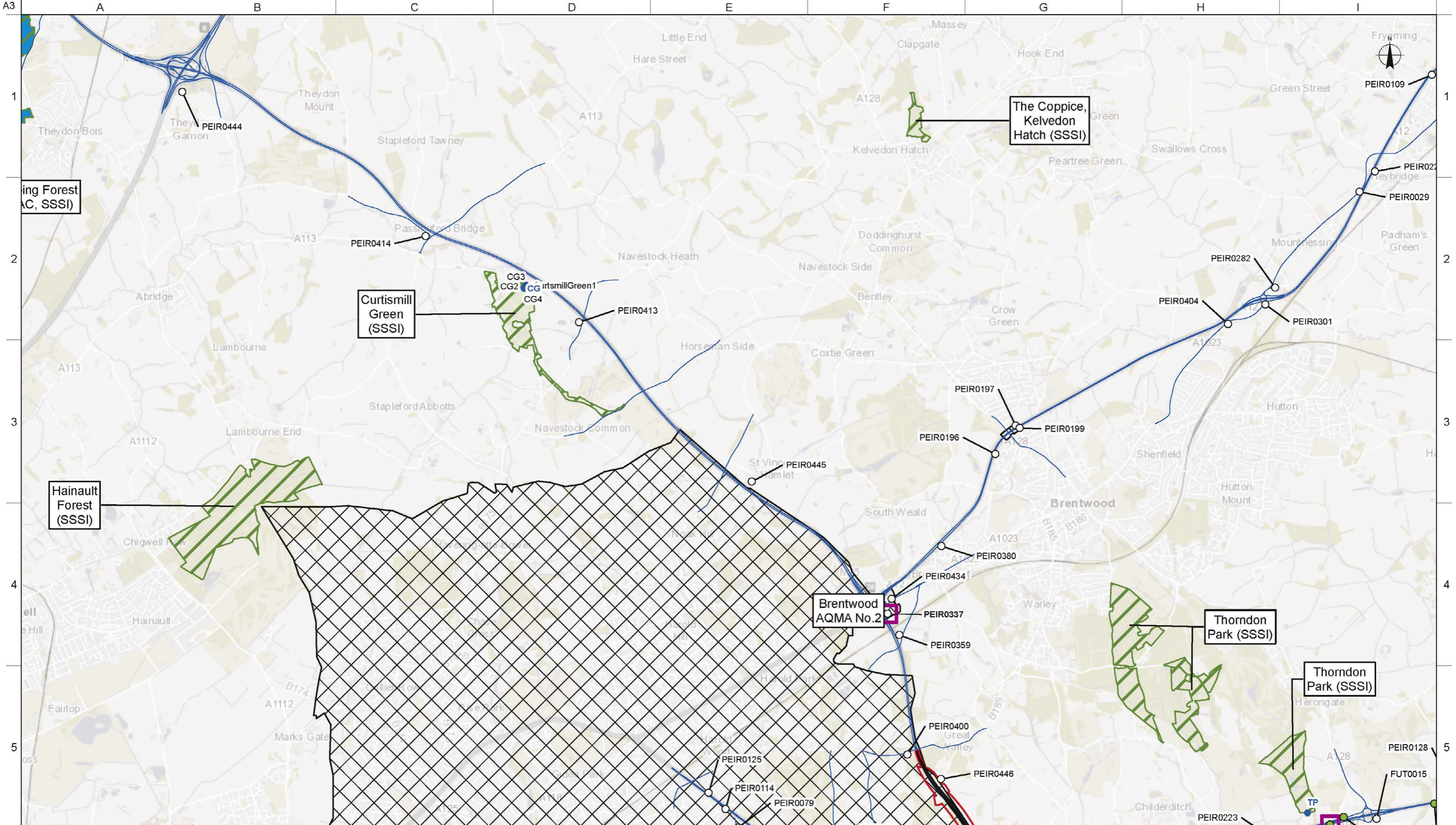
Drawing Title
Figure 6.2 - Air Quality Receptors Sheet 13 of 18

Scale at A3
Main Map frame **1:50,000**
Locator Map frame: **1:3,000,000**

Copyright
Contains Ordnance Survey data © Crown copyright 2018 OS 100030649
Contains OS data © Crown Copyright and database right 2018

Suitability	Status	Revision
For Information	S2	P01

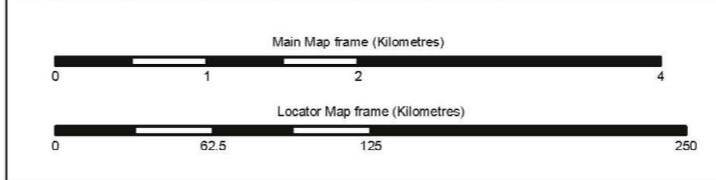
Drawing Number
HE540039-CJV-EAQ-SZP_EGNE0000000-DR-LE-40037



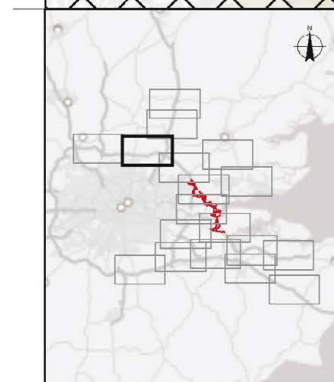
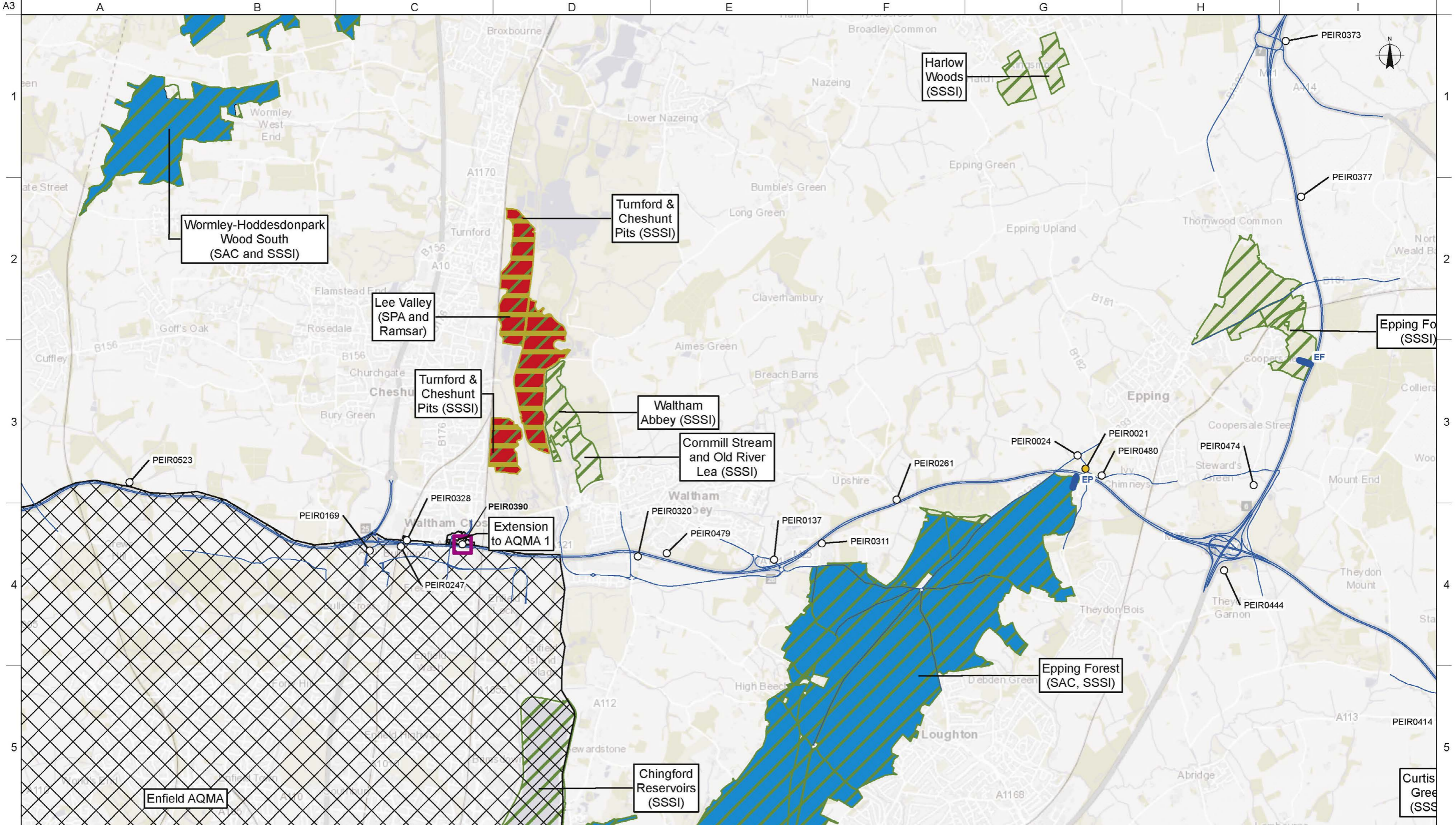
Legend:

- LTC Route Alignment
- Development Boundary
- Project Change in Annual Mean NO₂ at Human Receptor**
 - Imperceptible Change
 - Perceptible Decrease
 - Perceptible Decrease where AQS Objective Exceeded
 - Perceptible Increase
- Key Human Receptors
- Ecological Receptors
- Modelled Road Network
- Air Quality Management Area
- Ramsar
- Special Area of Conservation (SAC)
- Special Protection Area (SPA)
- Site of Special Scientific Interest (SSSI)

Rev	Drawn By	Drawn Date	Checked By	Checked Date	Approved By	Approved Date	Revision Purpose
P01	RM	01/08/2018	PM	17/08/2018	CSS	17/08/2018	For Information



	Scale at A3 Main Map frame: 1:50,000 Locator Map frame: 1:3,000,000	
	Copyright Contains Ordnance Survey data © Crown copyright 2018 OS 100030649 Contains OS data © Crown Copyright and database right 2018	
Project Title LOWER THAMES CROSSING STATUTORY CONSULTATION	Suitability For Information	Status S2
Drawing Title Figure 6.2 - Air Quality Receptors Sheet 14 of 18	Revision P01	Drawing Number HE540039-CJV-EAQ-SZP_EGNE0000000-DR-LE-40037



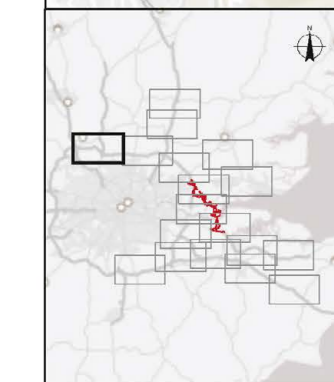
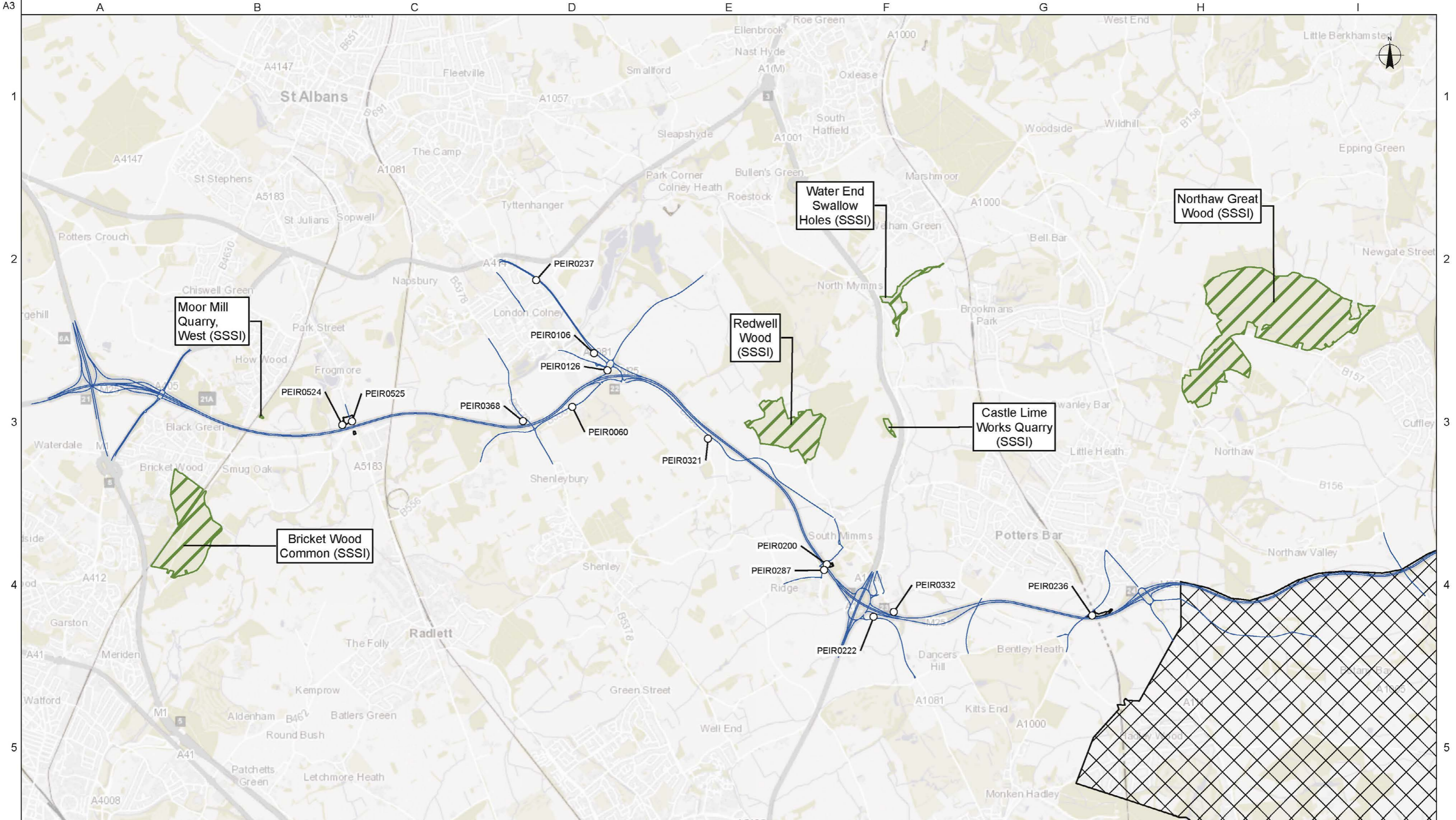
Legend:

- LTC Route Alignment
- Development Boundary
- Imperceptible Change
- Perceptible Decrease
- Perceptible Decrease where AQS Objective Exceeded
- Perceptible Increase
- Key Human Receptors
- Ecological Receptors
- Modelled Road Network
- ▨ Air Quality Management Area
- ▨ Ramsar
- ▨ Special Area of Conservation (SAC)
- ▨ Special Protection Area (SPA)
- ▨ Site of Special Scientific Interest (SSSI)

Rev	Drawn By	Drawn Date	Checked By	Checked Date	Approved By	Approved Date	Revision Purpose
P01	RM	01/08/2018	PM	17/08/2018	CSS	17/08/2018	For Information

Main Map frame (Kilometres)	
0	4
Locator Map frame (Kilometres)	
0	250

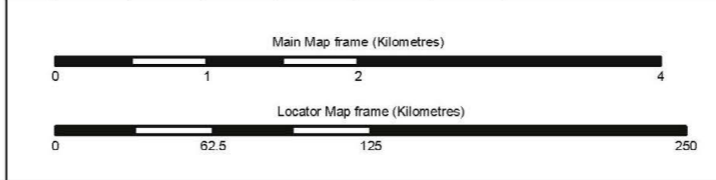
Client			Scale at A3
Project Title	LOWER THAMES CROSSING STATUTORY CONSULTATION		Main Map frame: 1:50,000
Drawing Title	Figure 6.2 - Air Quality Receptors Sheet 15 of 18		Locator Map frame: 1:3,000,000
	Suitability	Status	Revision
	For Information	S2	P01
Drawing Number: HE540039-CJV-EAQ-SZP_EGNE0000000-DR-LE-40037			



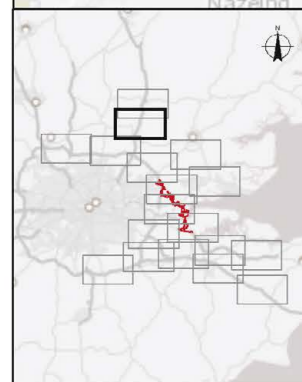
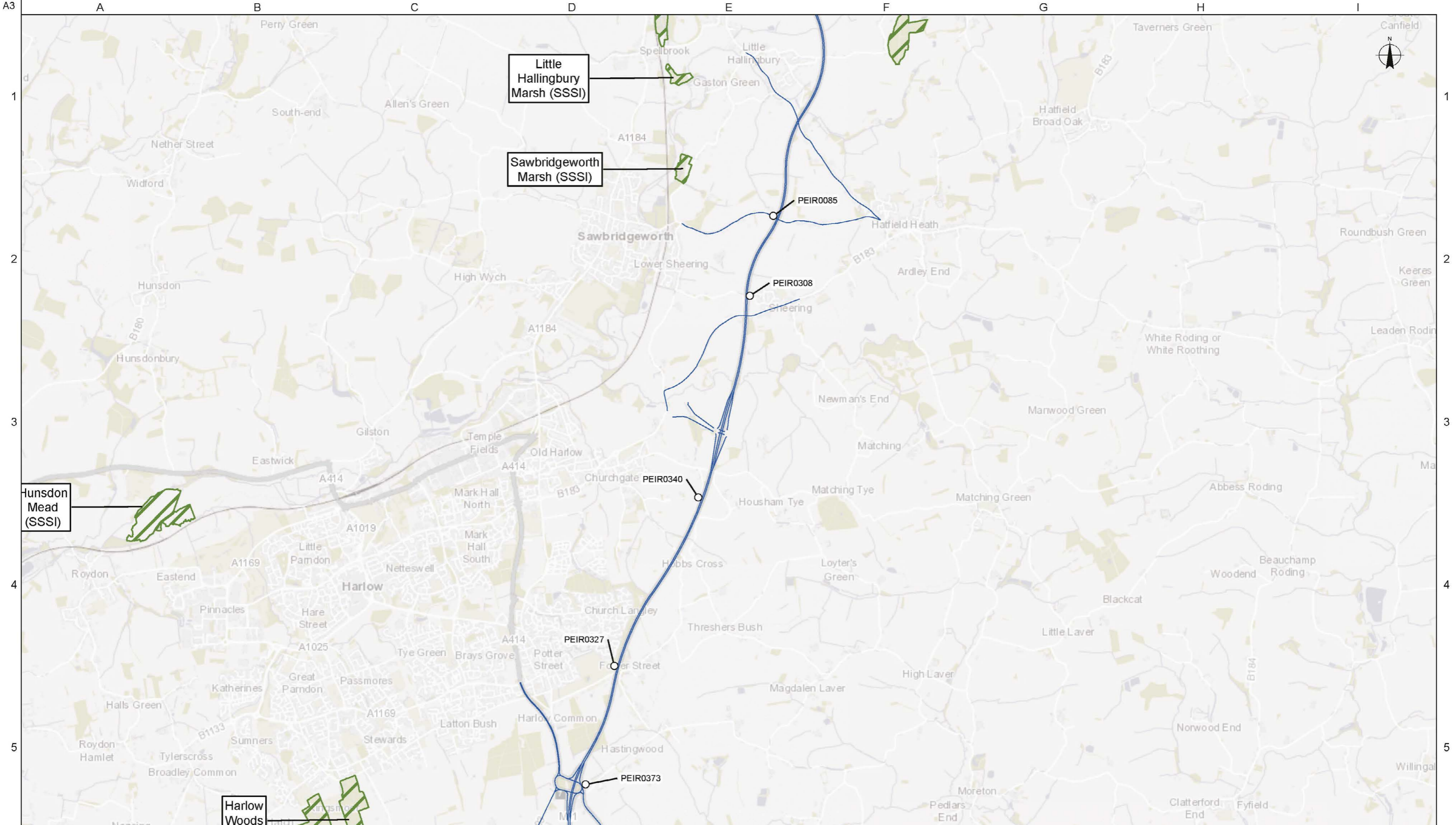
Legend:

- LTC Route Alignment
- Development Boundary
- Project Change in Annual Mean NO₂ at Human Receptor**
 - Imperceptible Change
 - Perceptible Decrease
 - Perceptible Decrease where AQS Objective Exceeded
 - Perceptible Increase
- Key Human Receptors
- Ecological Receptors
- Modelled Road Network
- Air Quality Management Area
- Ramsar
- Special Area of Conservation (SAC)
- Special Protection Area (SPA)
- Site of Special Scientific Interest (SSSI)

Rev	Drawn By	Drawn Date	Checked By	Checked Date	Approved By	Approved Date	Revision Purpose
P01	RM	01/08/2018	PM	17/08/2018	CSS	17/08/2018	For Information



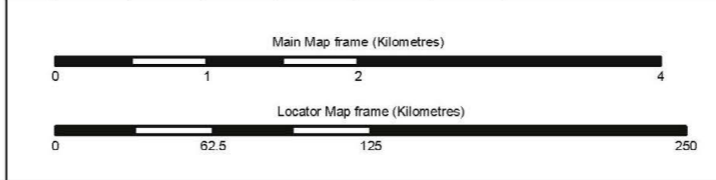
		Scale at A3 Main Map frame: 1:50,000 Locator Map frame: 1:3,000,000	
LOWER THAMES CROSSING STATUTORY CONSULTATION		Copyright Contains Ordnance Survey data © Crown copyright 2018 OS 100030648 Contains OS data © Crown Copyright and database right 2018	
Figure 6.2 - Air Quality Receptors Sheet 16 of 18		Suitability For Information	Status S2
Drawing Number HE540039-CJV-EAQ-SZP_EGNE0000000-DR-LE-40037		Revision P01	



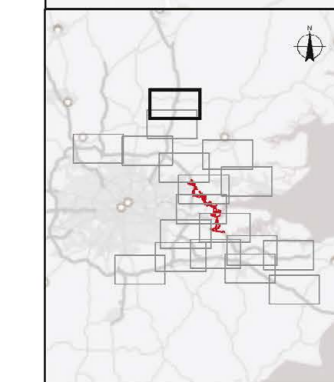
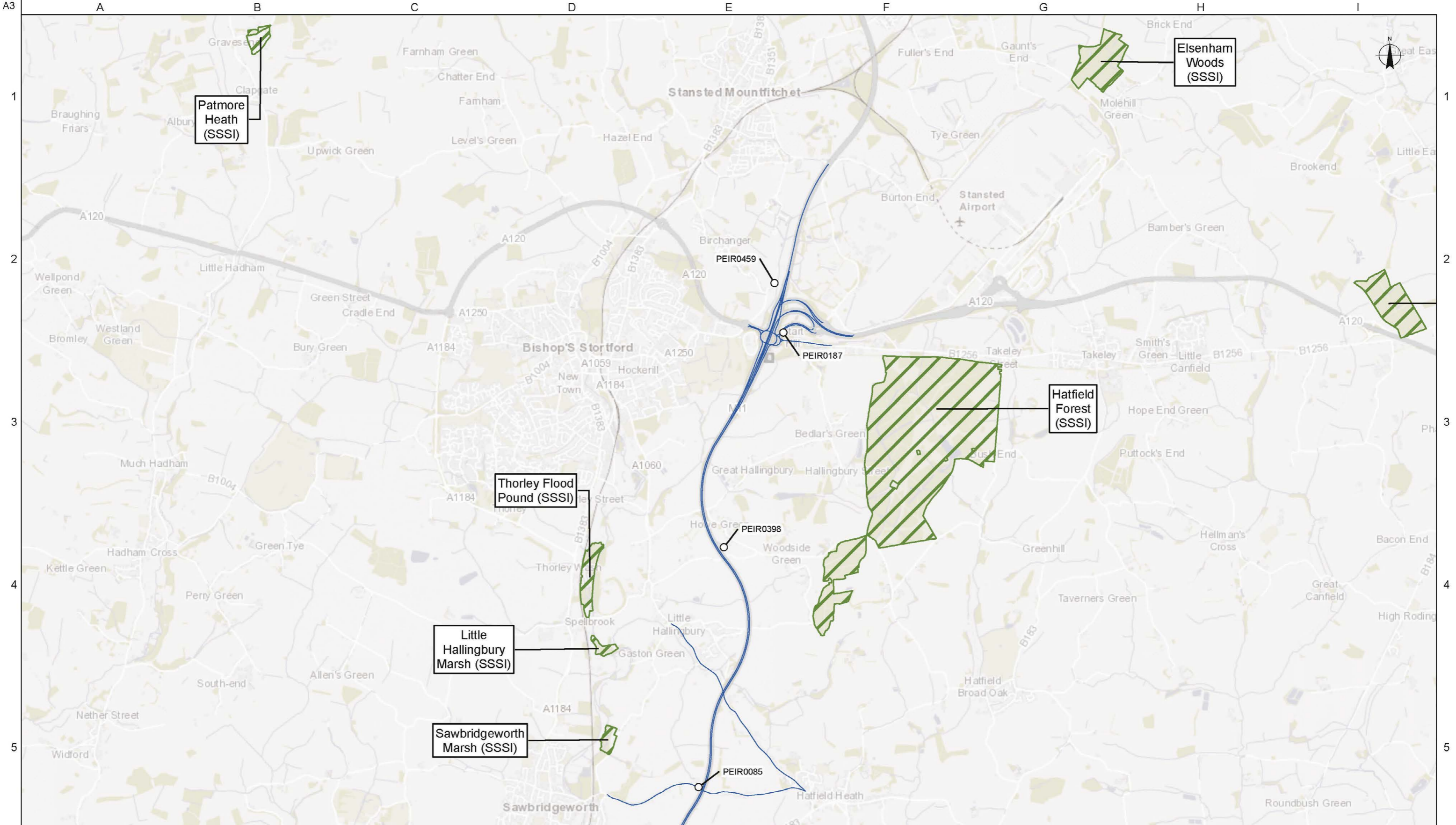
Legend:

- LTC Route Alignment
- Development Boundary
- Project Change in Annual Mean NO₂ at Human Receptor
 - Imperceptible Change
 - Perceptible Decrease
 - Perceptible Decrease where AQS Objective Exceeded
 - Perceptible Increase
- Key Human Receptors
- Ecological Receptors
- Modelled Road Network
- ▨ Air Quality Management Area
- Ramsar
- Special Area of Conservation (SAC)
- Special Protection Area (SPA)
- ▨ Site of Special Scientific Interest (SSSI)

Rev	Drawn By	Drawn Date	Checked By	Checked Date	Approved By	Approved Date	Revision Purpose
P01	RM	01/08/2018	PM	17/08/2018	CSS	17/08/2018	For Information



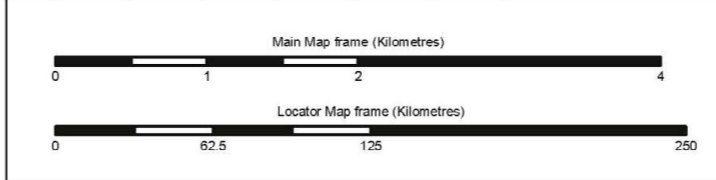
	Client highways england		Scale at A3 Main Map frame: 1:50,000 Locator Map frame: 1:3,000,000
	Project Title LOWER THAMES CROSSING STATUTORY CONSULTATION		Copyright Contains Ordnance Survey data © Crown copyright 2018 OS 100030649 Contains OS data © Crown Copyright and database right 2018
Drawing Title Figure 6.2 - Air Quality Receptors Sheet 17 of 18		Suitability For Information	Status S2
		Revision P01	Drawing Number HE540039-CJV-EAQ-SZP_EGNE00000000-DR-LE-40037



Legend:

- LTC Route Alignment
- Development Boundary
- Imperceptible Change
- Perceptible Decrease
- Perceptible Decrease where AQS Objective Exceeded
- Perceptible Increase
- Key Human Receptors
- Ecological Receptors
- Modelled Road Network
- ▨ Air Quality Management Area
- ▨ Ramsar
- ▨ Special Area of Conservation (SAC)
- ▨ Special Protection Area (SPA)
- ▨ Site of Special Scientific Interest (SSSI)

Rev	Drawn By	Drawn Date	Checked By	Checked Date	Approved By	Approved Date	Revision Purpose
P01	RM	01/08/2018	PM	17/08/2018	CSS	17/08/2018	For Information



Client

Project Title
LOWER THAMES CROSSING STATUTORY CONSULTATION

Drawing Title
Figure 6.2 - Air Quality Receptors Sheet 18 of 18

Scale at A3
Main Map frame **1:50,000**
Locator Map frame: **1:3,000,000**

Copyright
Contains Ordnance Survey data © Crown copyright 2018 OS 100030649
Contains OS data © Crown Copyright and database right 2018

Suitability	Status	Revision
For Information	S2	P01

Drawing Number
HE540039-CJV-EAQ-SZP_EGNE0000000-DR-LE-40037