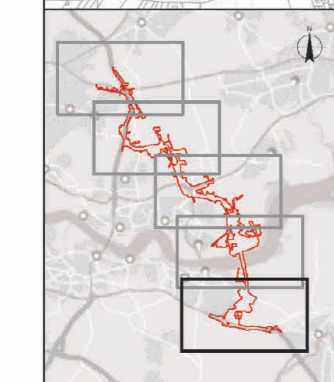
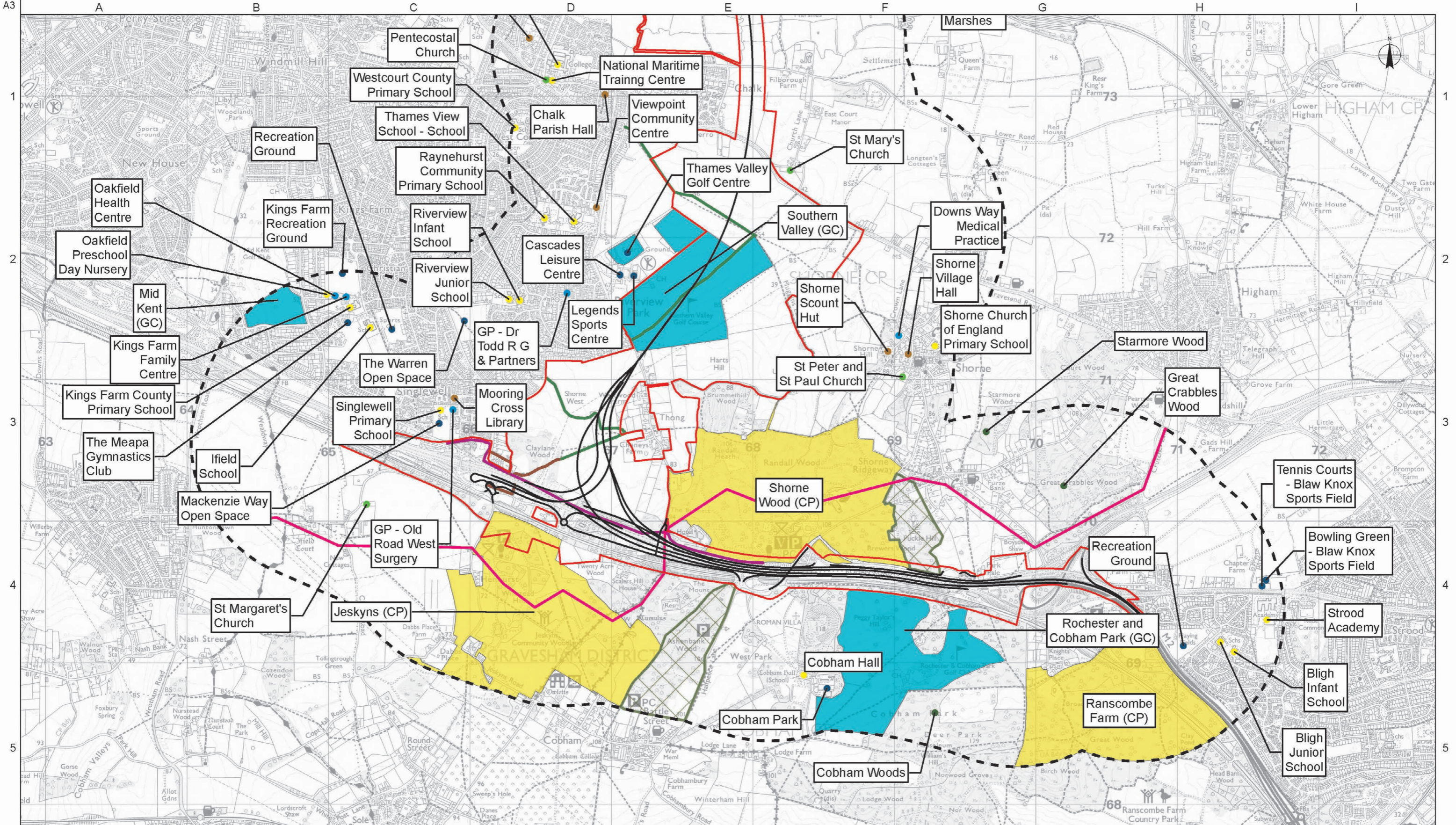


Lower Thames Crossing
**Preliminary Environmental
Information Report**
Figures

List of figures

Figure	Chapter	Title
14.1	People and Communities	Community Facilities and Amenities
14.2	People and Communities	Commercial Assets
14.3	People and Communities	Soilscape
14.4	People and Communities	Provisional Agricultural Land Classification Mapping
14.5	People and Communities	Detailed Agricultural Land Classification Mapping
14.6	People and Communities	Environmental Stewardship and Forestry Schemes

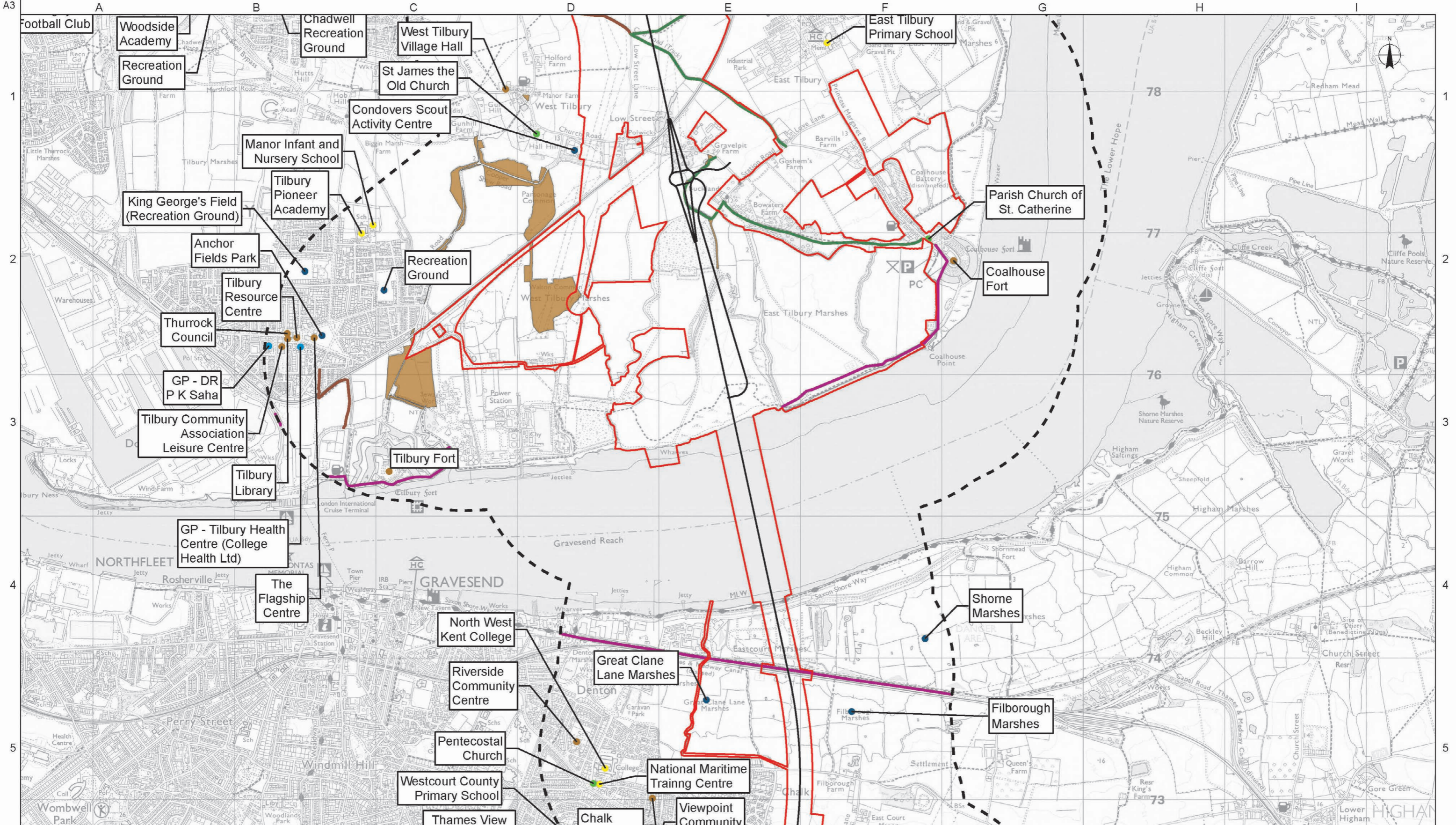


Legend			
	LTC Route Alignment		Park, Play Area, Sports Centre
	Development Boundary		Place of Worship
	1km Study Area		Other
	Community Forest		Public Right of Way Indirectly Affected
	Community Facility		Severed Public Right of Way (to be re-connected in operations phase)
	Health Facility		Community Forest (CF)
			Country Park (CP)
			Golf Course (GC)
			Open Access Land
			Sustrans Cycling Network
			Timeball and Telegraph Trail

Rev	Drawn By	Drawn Date	Checked By	Checked Date	Approved By	Approved Date	Revision Purpose
P01	RM	27/07/2018	AP	17/08/2018	CSS	17/08/2018	For Information

Main Map frame (Kilometres)	
0	2
Locator Map frame (Kilometres)	
0	50

	Client							
	Scale at A3 Main Map frame 1:25,000 Inset 1:600,000							
Project Title LOWER THAMES CROSSING STATUTORY CONSULTATION								
Copyright Contains Ordnance Survey data © Crown copyright 2018 OS 100030649 Contains OS data © Crown Copyright and database right 2018								
Drawing Title Figure 14.1 - Community Facilities and Amenities Sheet 1 of 5		<table border="1"> <tr> <th>Suitability</th> <th>Status</th> <th>Revision</th> </tr> <tr> <td>For Information</td> <td>S2</td> <td>P01</td> </tr> </table>	Suitability	Status	Revision	For Information	S2	P01
Suitability	Status	Revision						
For Information	S2	P01						
Drawing Number HE540039-CJV-EGN-SZP_EGNE0000000-DR-LE-40001								

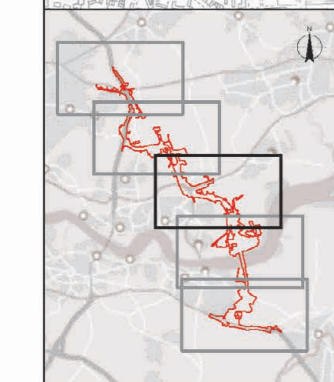
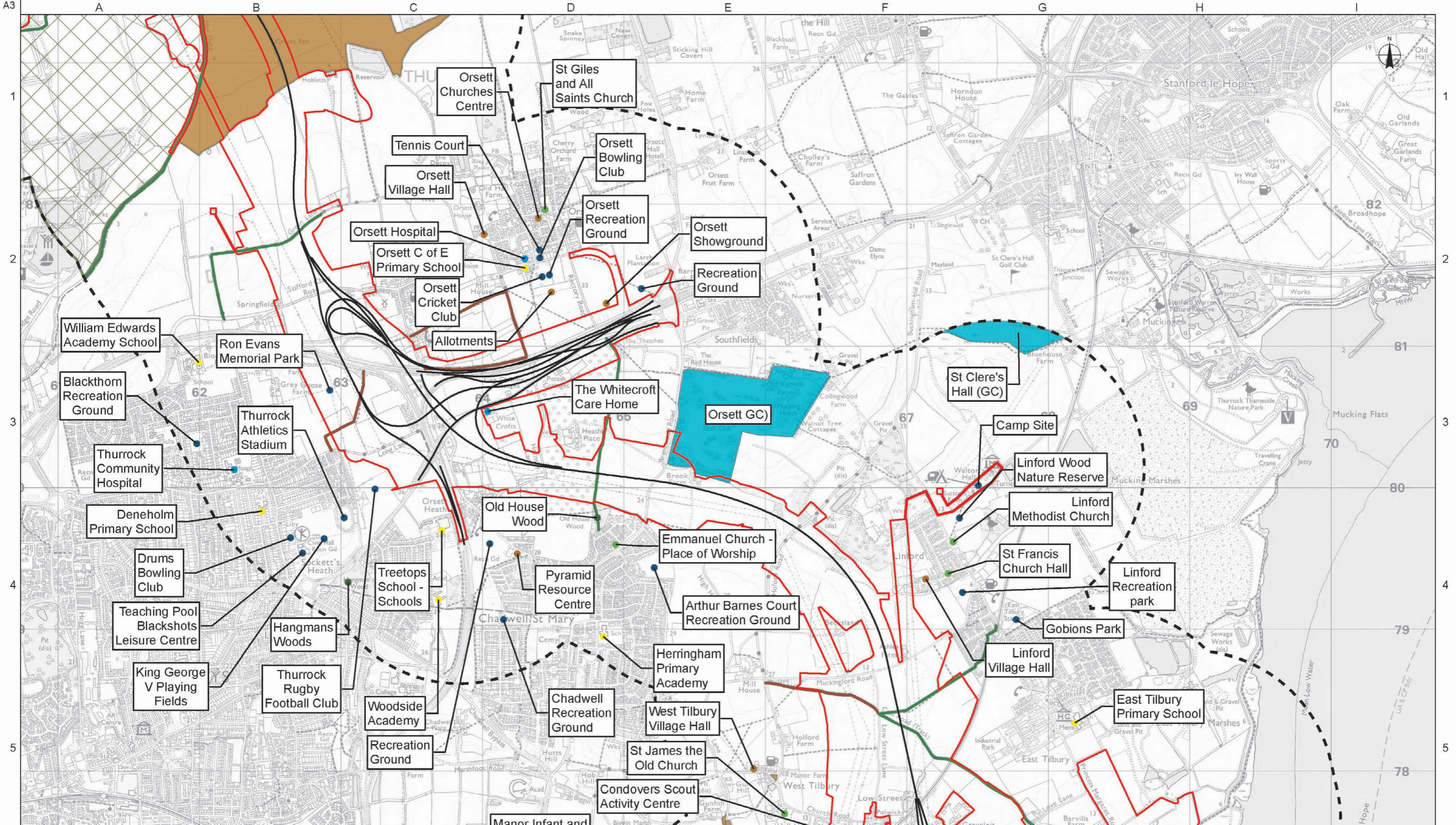


Legend	
LTC Route Alignment	Park, Play Area, Sports Centre
Development Boundary	Place of Worship
1km Study Area	Other
Community Forest	Public Right of Way Indirectly Affected
Community Facility	Severed Public Right of Way (to be re-connected in operations phase)
Education Facility	Sustrans Cycling Network
Health Facility	Timeball and Telegraph Trail
	Community Forest (CF)
	Country Park (CP)
	Golf Course (GC)
	Open Access Land

Rev	Drawn By	Drawn Date	Checked By	Checked Date	Approved By	Approved Date	Revision Purpose
P01	RM	27/07/2018	AP	17/08/2018	CSS	17/08/2018	For Information

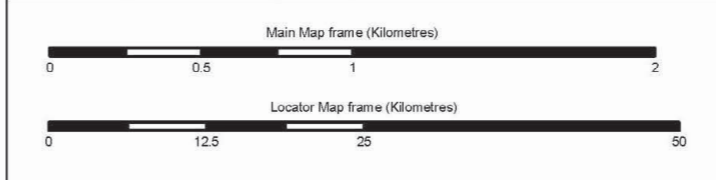
Main Map frame (Kilometres)	
0	2
Locator Map frame (Kilometres)	
0	50

		Client Scale at A3 Main Map frame 1:25,000 Inset 1:600,000
Project Title LOWER THAMES CROSSING STATUTORY CONSULTATION		Copyright Contains Ordnance Survey data © Crown copyright 2018 OS 100030649 Contains OS data © Crown Copyright and database right 2018
Drawing Title Figure 14.1 - Community Facilities and Amenities Sheet 2 of 5	Suitability For Information	Status S2
Revision P01		
Drawing Number HE540039-CJV-EGN-SZP_EGNE0000000-DR-LE-40001		

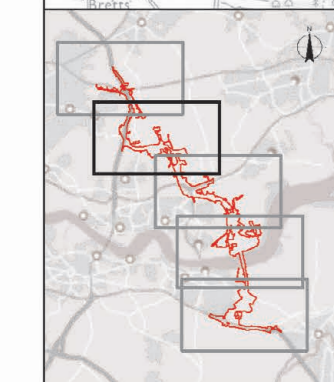
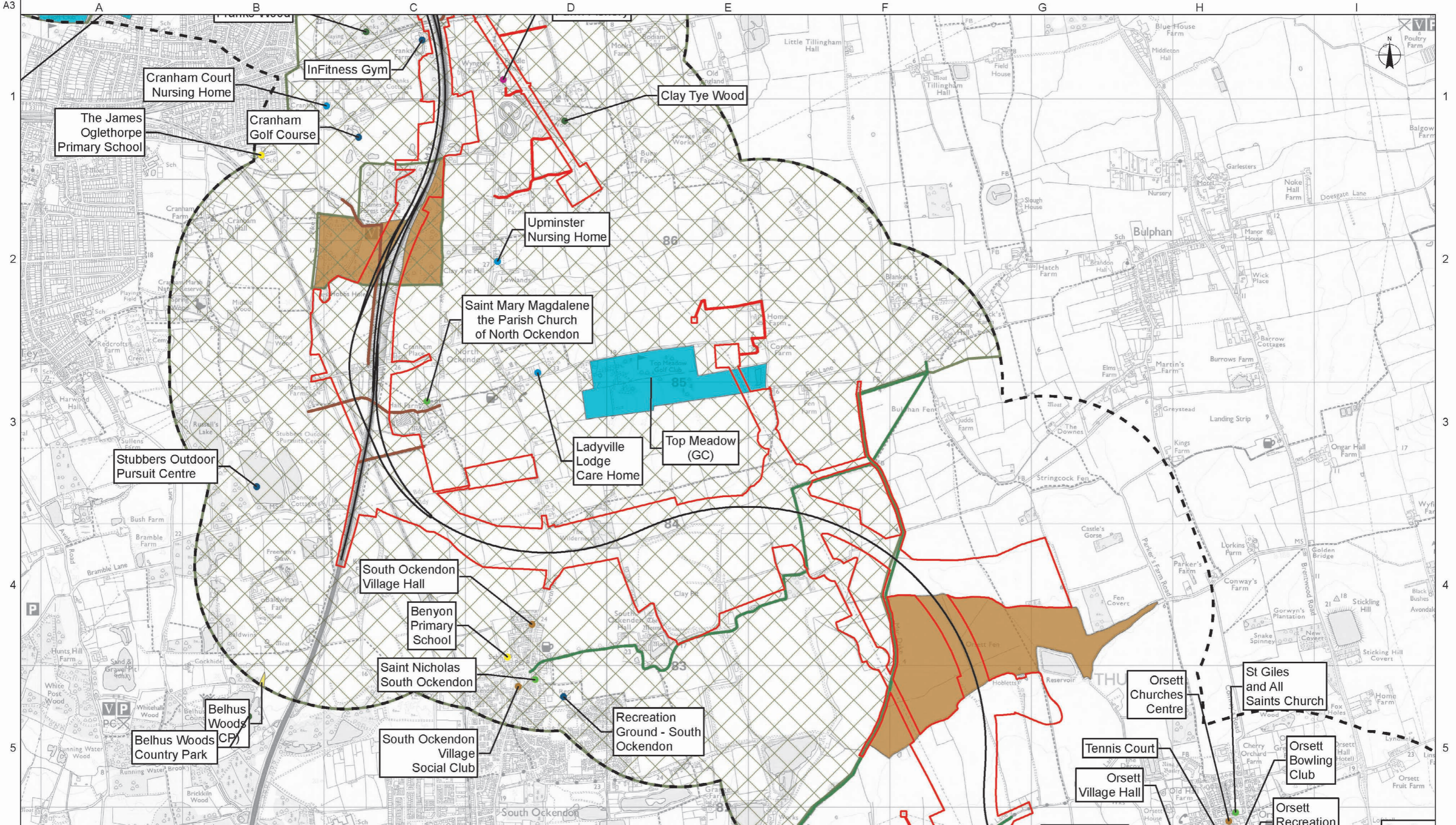


Legend	
	LTC Route Alignment
	Development Boundary
	1km Study Area
	Community Forest
	Community Facility
	Education Facility
	Health Facility
	Park, Play Area, Sports Centre
	Place of Worship
	Other
	Public Right of Way Indirectly Affected
	Severed Public Right of Way (to be re-connected in operations phase)
	Sustrans Cycling Network
	Timeball and Telegraph Trail
	Community Forest (CF)
	Country Park (CP)
	Golf Course (GC)
	Open Access Land

Rev	Drawn By	Drawn Date	Checked By	Checked Date	Approved By	Approved Date	Revision Purpose
P01	RM	27/07/2018	AP	17/08/2018	CSS	17/08/2018	For Information



		Client Scale at A3 Main Map frame 1:25,000 Inset 1:600,000						
Project Title LOWER THAMES CROSSING STATUTORY CONSULTATION		Copyright Contains Ordnance Survey data © Crown copyright 2018 OS 100030649 Contains OS data © Crown Copyright and database right 2018						
Drawing Title Figure 14.1 - Community Facilities and Amenities Sheet 3 of 5		<table border="1"> <tr> <th>Suitability</th> <th>Status</th> <th>Revision</th> </tr> <tr> <td>For Information</td> <td>S2</td> <td>P01</td> </tr> </table>	Suitability	Status	Revision	For Information	S2	P01
Suitability	Status	Revision						
For Information	S2	P01						
Drawing Number HE540039-CJV-EGN-SZP_EGNE0000000-DR-LE-40001								

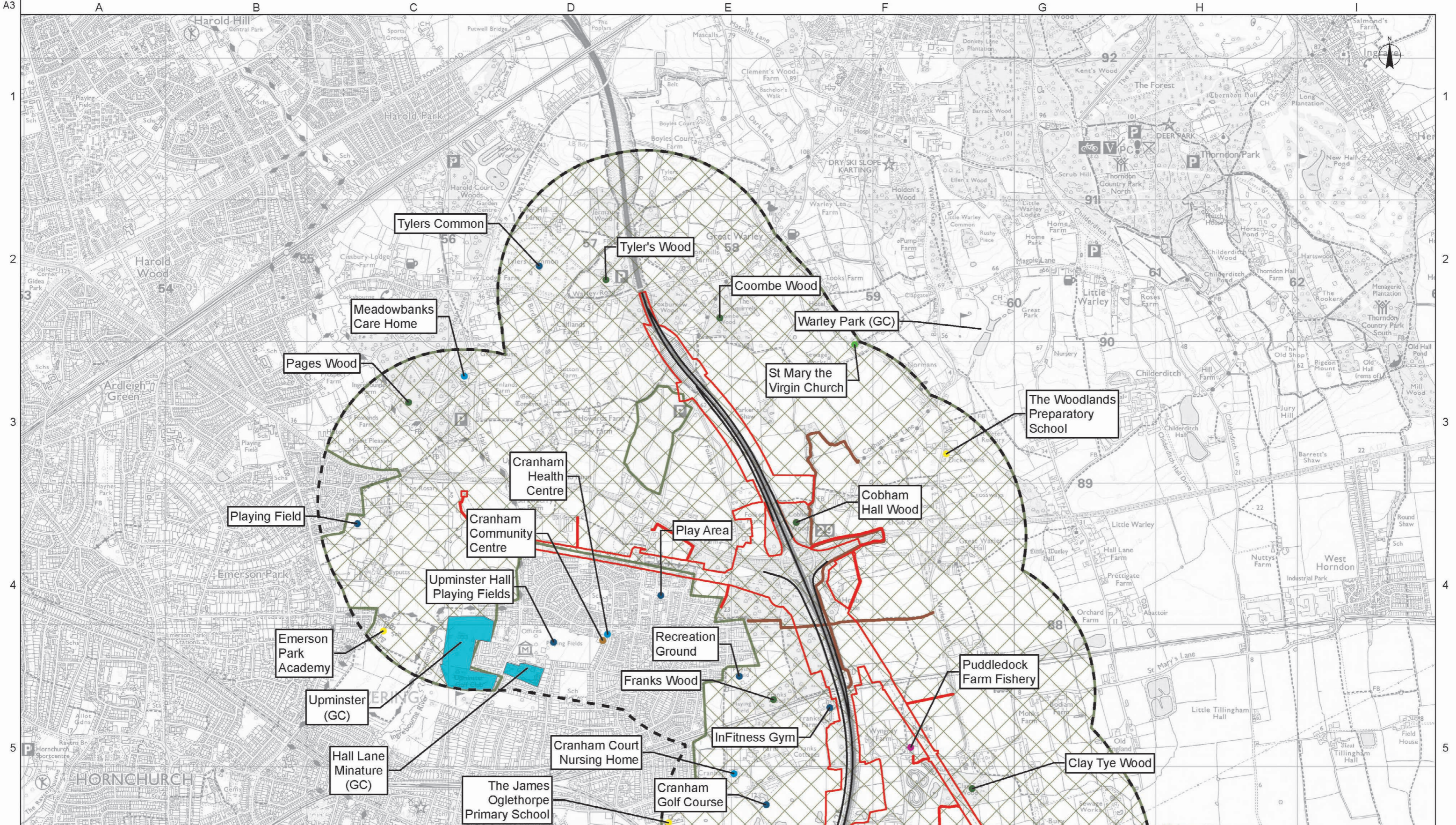


Legend	
	LTC Route Alignment
	Development Boundary
	1km Study Area
	Community Forest
	Community Facility
	Education Facility
	Health Facility
	Park, Play Area, Sports Centre
	Place of Worship
	Other
	Public Right of Way Indirectly Affected
	Severed Public Right of Way (to be re-connected in operations phase)
	SUSTRANS Cycling Network
	Timeball and Telegraph Trail
	Community Forest (CF)
	Country Park (CP)
	Golf Course (GC)
	Open Access Land

Rev	Drawn By	Drawn Date	Checked By	Checked Date	Approved By	Approved Date	Revision Purpose
P01	RM	27/07/2018	AP	17/08/2018	CSS	17/08/2018	For Information

Main Map frame (Kilometres)	
0	2
Locator Map frame (Kilometres)	
0	50

Client			Scale at A3
			Main Map frame 1:25,000
			Inset 1:600,000
Project Title	LOWER THAMES CROSSING STATUTORY CONSULTATION		Copyright
			Contains Ordnance Survey data © Crown copyright 2018 OS 100030649
			Contains OS data © Crown Copyright and database right 2018
Drawing Title	Figure 14.1 - Community Facilities and Amenities	Suitability	Status
	Sheet 4 of 5	For Information	S2
		Revision	P01
Drawing Number	HE540039-CJV-EGN-SZP_EGNE0000000-DR-LE-40001		



Legend

LTC Route Alignment	Park, Play Area, Sports Centre	Sustrans Cycling Network
Development Boundary	Place of Worship	Timeball and Telegraph Trail
1km Study Area	Other	Community Forest (CF)
Community Forest	Public Right of Way Indirectly Affected	Country Park (CP)
Community Facility	Severed Public Right of Way (to be re-connected in operations phase)	Golf Course (GC)
Education Facility		Open Access Land
Health Facility		

Rev	Drawn By	Drawn Date	Checked By	Checked Date	Approved By	Approved Date	Revision Purpose
P01	RM	27/07/2018	AP	17/08/2018	CSS	17/08/2018	For Information

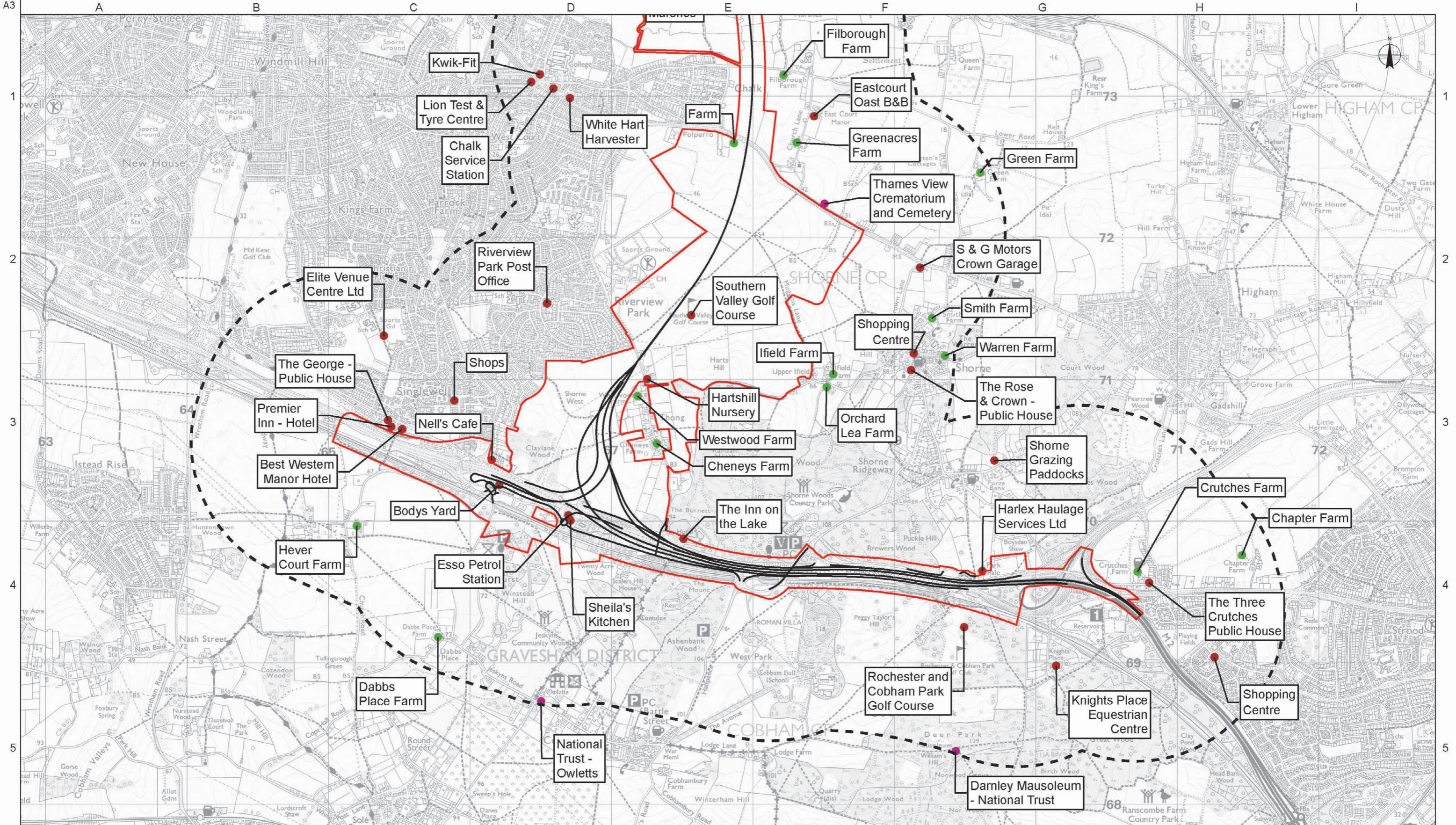
Main Map frame (Kilometres)	
0	2
Locator Map frame (Kilometres)	
0	50

Client

Project Title
LOWER THAMES CROSSING STATUTORY CONSULTATION

Drawing Title
Figure 14.1 - Community Facilities and Amenities Sheet 5 of 5


Scale at A3 Main Map frame 1:25,000 Inset 1:600,000		
Copyright Contains Ordnance Survey data © Crown copyright 2018 OS 100030649 Contains OS data © Crown Copyright and database right 2018		
Suitability For Information	Status S2	Revision P01
Drawing Number HE540039-CJV-EGN-SZP_EGNE0000000-DR-LE-40001		



Legend

- LTC Route Alignment
- Development Boundary
- 1km Study Area
- Farm
- Commercial Asset
- Other

Rev	Drawn By	Drawn Date	Checked By	Checked Date	Approved By	Approved Date	Revision Purpose
P01	RM	27/07/2018	AP	17/08/2018	CSS	17/08/2018	For Information

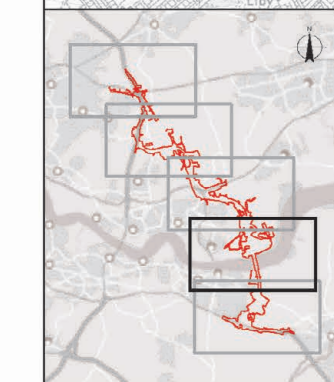
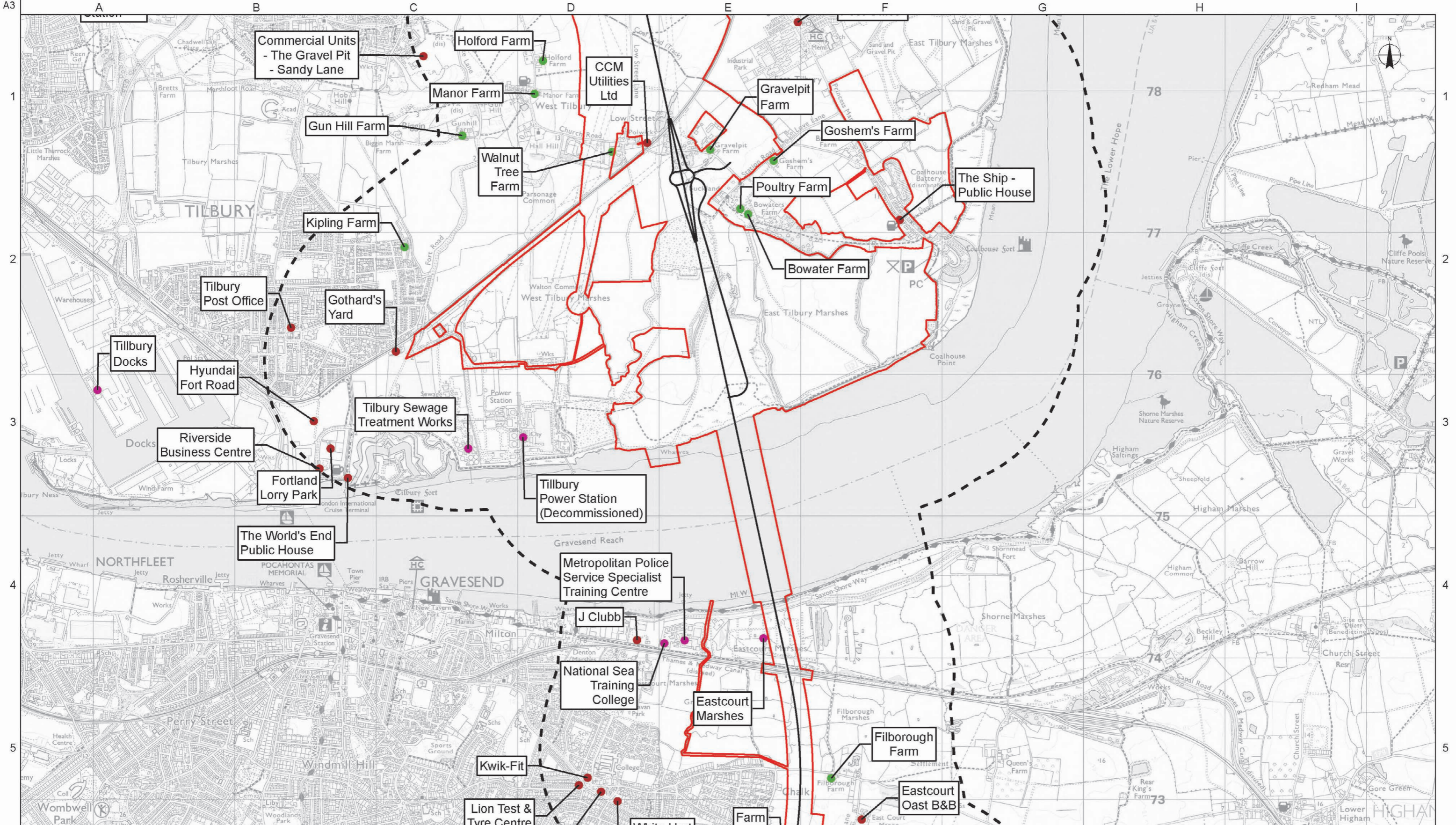


Client **highways england**

Project Title

Drawing Title **Figure 14.2 - Commercial Assets Sheet 1 of 5**

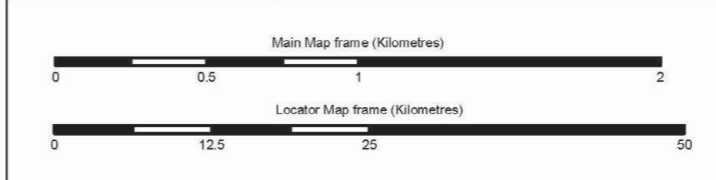
Scale at A3		
Main Map frame	1:25,000	
Inset	1:600,000	
Copyright Contains Ordnance Survey data © Crown copyright 2018 OS 100030649 Contains OS data © Crown Copyright and database right 2018		
Suitability	Status	Revision
For Information	S2	P01
Drawing Number HE540039-CJV-EGN-SZP_EGNE0000000-DR-LE-40027		

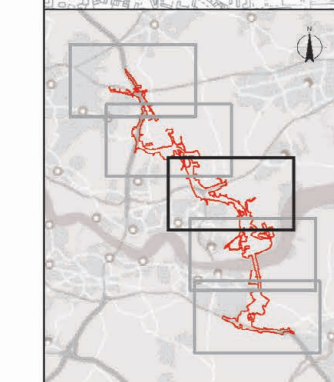
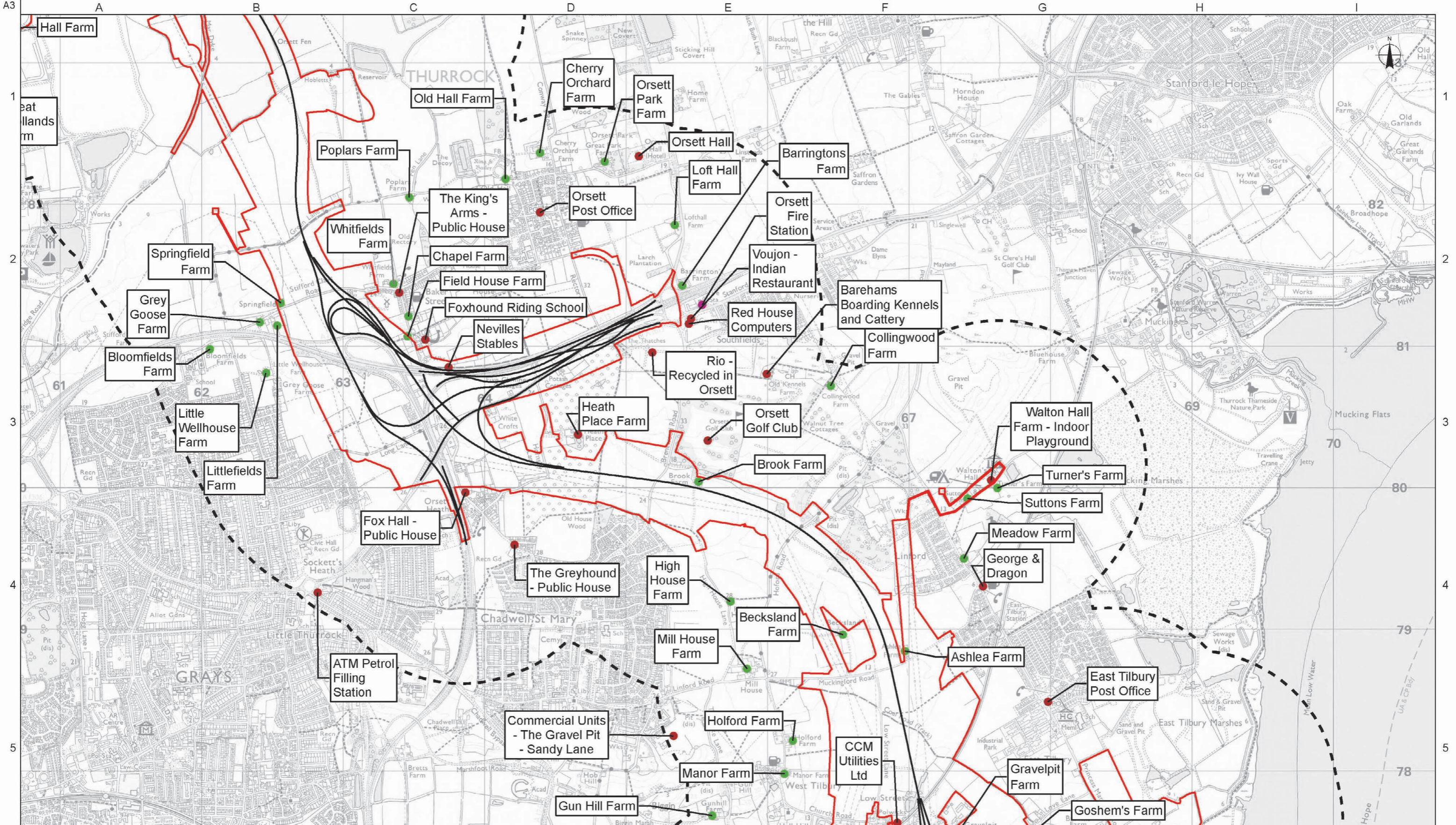


- Legend**
- LTC Route Alignment
 - ▭ Development Boundary
 - - - 1km Study Area
 - Farm
 - Commercial Asset
 - Other

Rev	Drawn By	Drawn Date	Checked By	Checked Date	Approved By	Approved Date	Revision Purpose
P01	RM	27/07/2018	AP	17/08/2018	CSS	17/08/2018	For Information

Client			Scale at A3	
			Main Map frame	1:25,000
			Inset	1:600,000
Project Title		Copyright		
		Contains Ordnance Survey data © Crown copyright 2018 OS 100030649		
		Contains OS data © Crown Copyright and database right 2018		
Drawing Title		Suitability	Status	Revision
Figure 14.2 - Commercial Assets Sheet 2 of 5		For Information	S2	P01
Drawing Number		HE540039-CJV-EGN-SZP_EGNE0000000-DR-LE-40027		





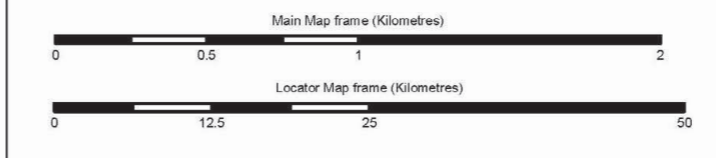
Legend

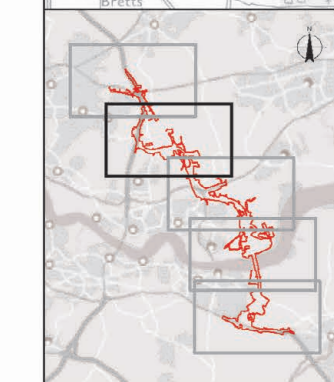
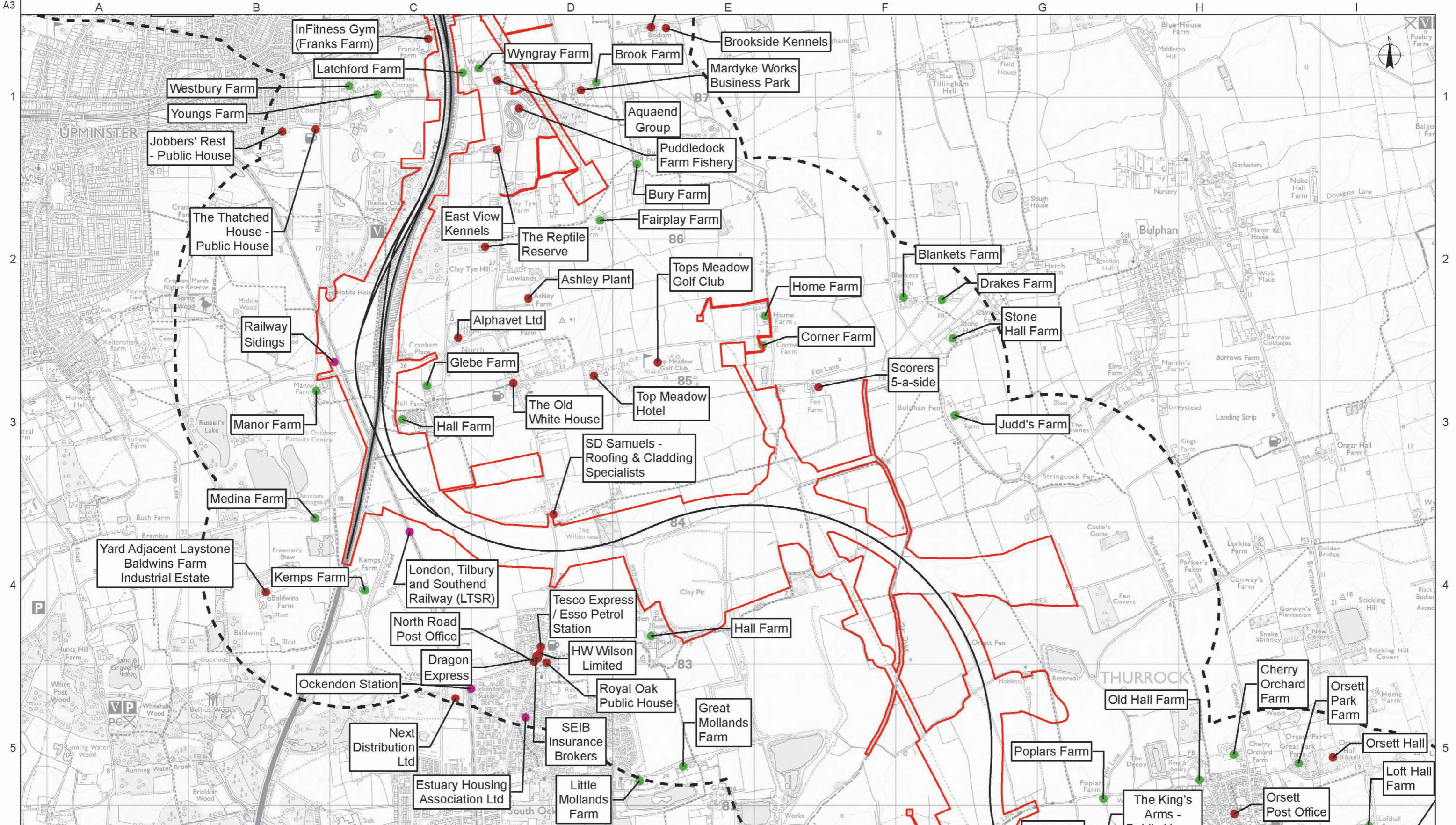
- LTC Route Alignment
- Development Boundary
- 1km Study Area
- Farm
- Commercial Asset
- Other

Rev	Drawn By	Drawn Date	Checked By	Checked Date	Approved By	Approved Date	Revision Purpose
P01	RM	27/07/2018	AP	17/08/2018	CSS	17/08/2018	For Information

Client	
Project Title	
Drawing Title	Figure 14.2 - Commercial Assets Sheet 3 of 5

Scale at A3	Main Map frame 1:25,000	
	Inset 1:600,000	
Copyright	Contains Ordnance Survey data © Crown copyright 2018 OS 100030649 Contains OS data © Crown Copyright and database right 2018	
Suitability	Status	Revision
For Information	S2	P01
Drawing Number	HE540039-CJV-EGN-SZP_EGNE0000000-DR-LE-40027	





Legend

- LTC Route Alignment
- ▭ Development Boundary
- - - 1km Study Area
- Farm
- Commercial Asset
- Other

Rev	Drawn By	Drawn Date	Checked By	Checked Date	Approved By	Approved Date	Revision Purpose
P01	RM	27/07/2018	AP	17/08/2018	CSS	17/08/2018	For Information

Client			highways england		
Project Title			Scale at A3 Main Map frame 1:25,000 Inset 1:600,000		
Drawing Title			Copyright Contains Ordnance Survey data © Crown copyright 2018 OS 100030649 Contains OS data © Crown Copyright and database right 2018		
Suitability		Status	Revision		
For Information		S2	P01		
Drawing Number HE540039-CJV-EGN-SZP_EGNE0000000-DR-LE-40027					

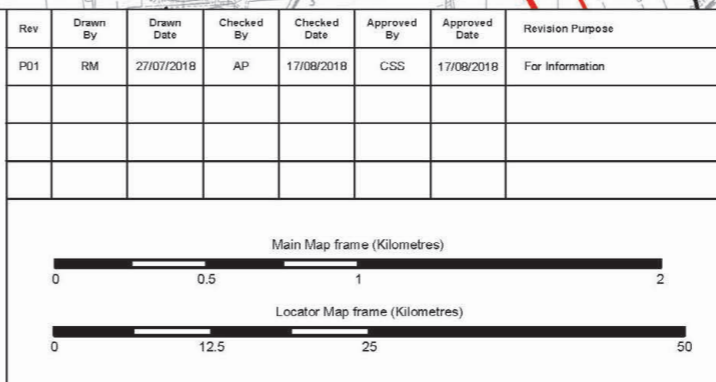
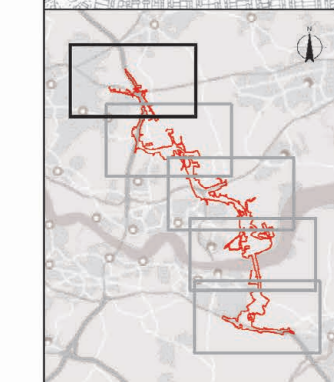
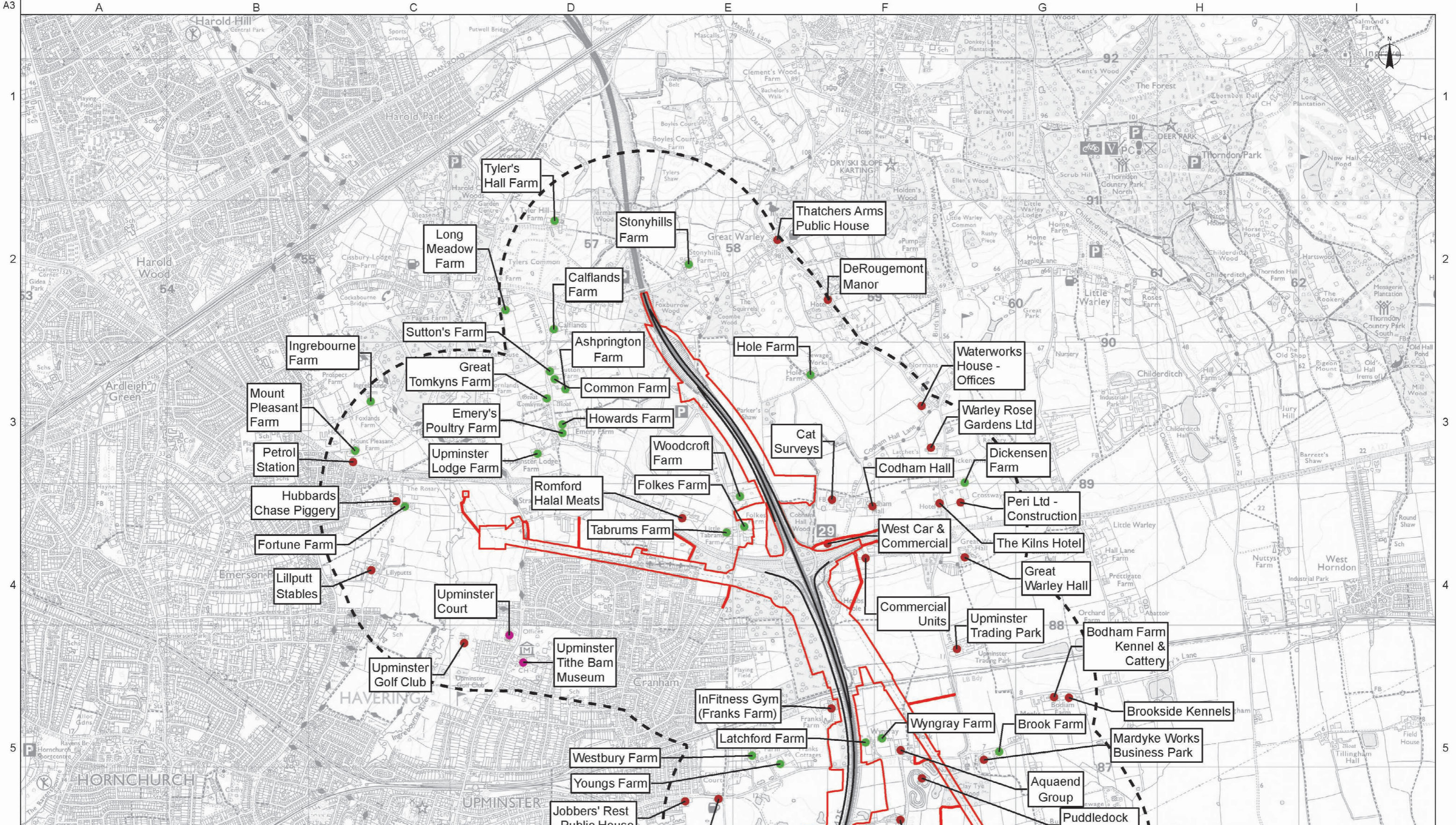


Figure 14.2 - Commercial Assets Sheet 4 of 5



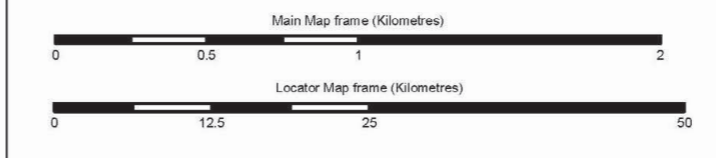
Legend

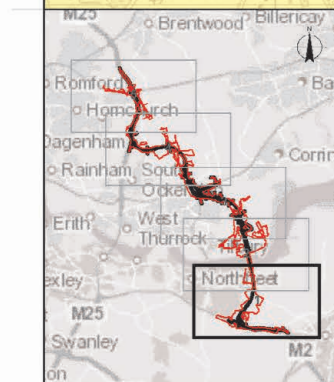
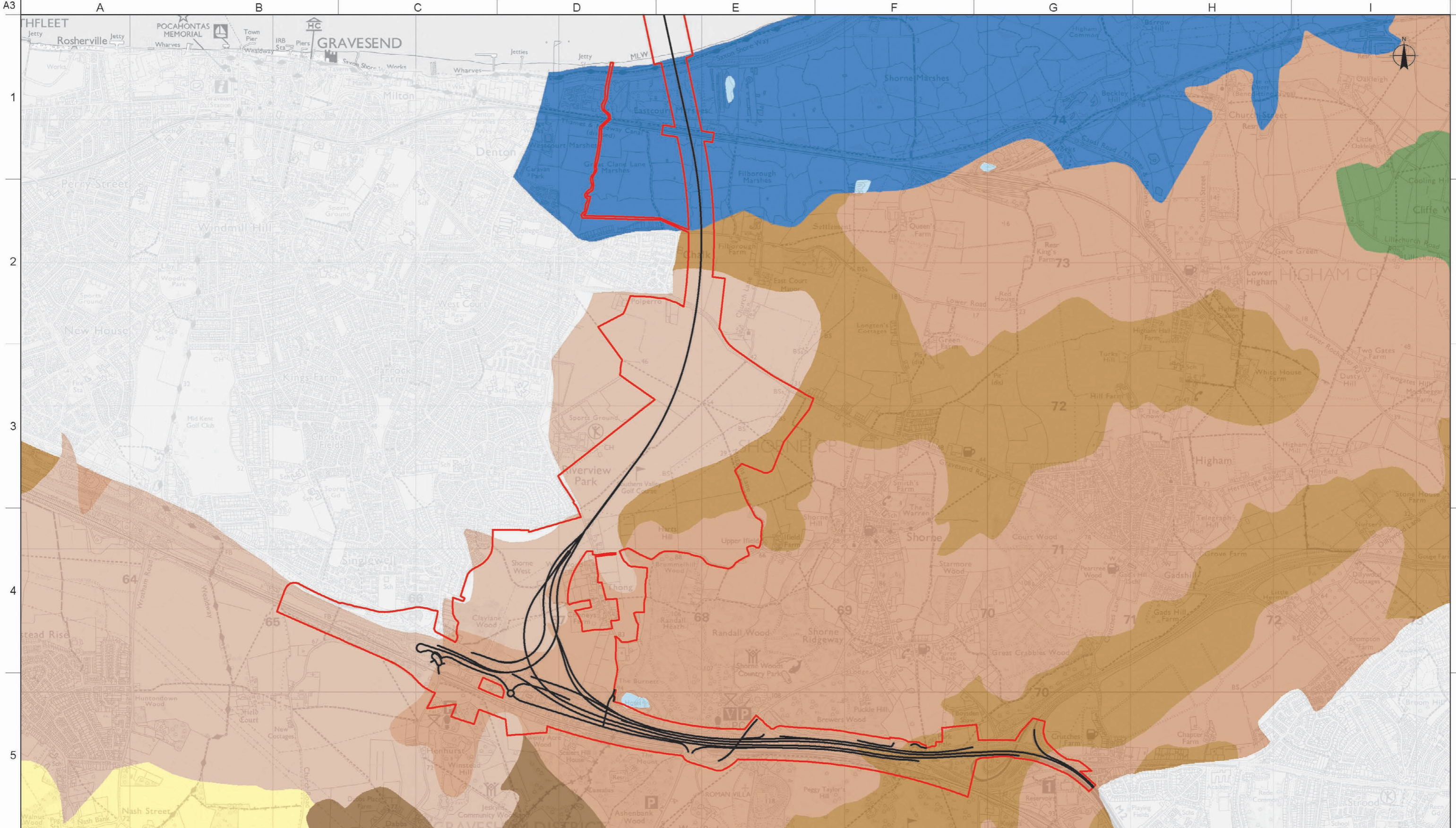
- LTC Route Alignment
- Development Boundary
- 1km Study Area
- Farm
- Commercial Asset
- Other

Rev	Drawn By	Drawn Date	Checked By	Checked Date	Approved By	Approved Date	Revision Purpose
P01	RM	27/07/2018	AP	17/08/2018	CSS	17/08/2018	For Information

Client	
Project Title	
Drawing Title	Figure 14.2 - Commercial Assets Sheet 5 of 5

Scale at A3	Main Map frame 1:25,000 Inset 1:600,000	
Copyright	Contains Ordnance Survey data © Crown copyright 2018 OS 100030649 Contains OS data © Crown Copyright and database right 2018	
Suitability	Status	Revision
For Information	S2	P01
Drawing Number	HE540039-CJV-EGN-SZP_EGNE0000000-DR-LE-40027	

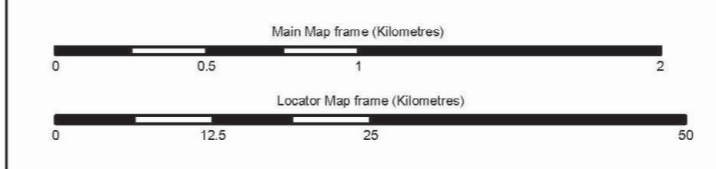




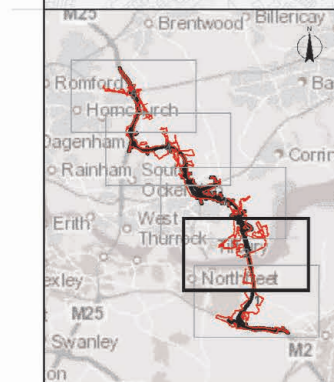
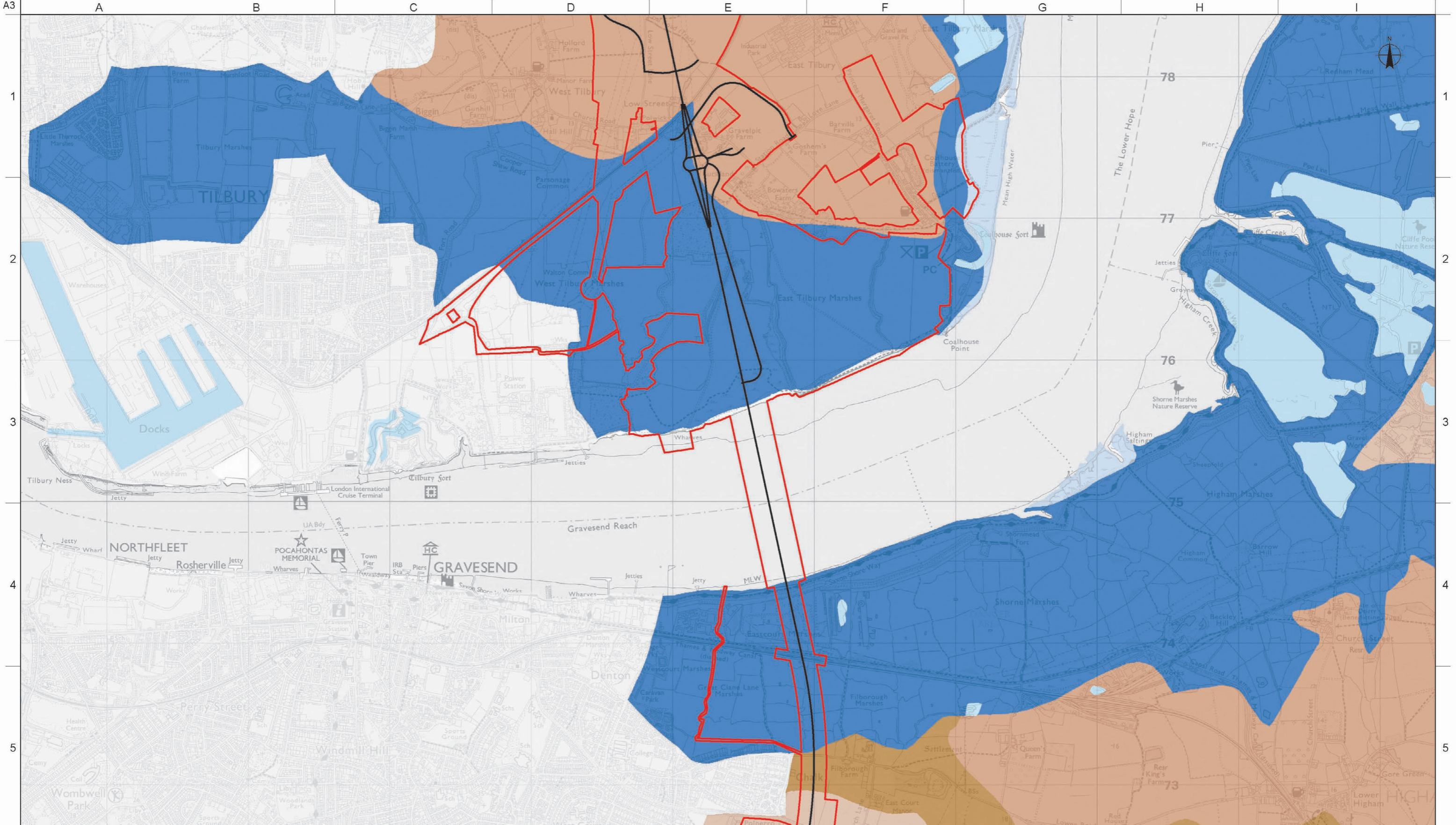
Legend

- LTC Route Alignment
- Development Boundary
- Loamy and clayey floodplain soils with naturally high groundwater
- Loamy soils with naturally high groundwater
- Slightly acid loamy and clayey soils with impeded drainage
- Freely draining slightly acid loamy soils
- Slowly permeable seasonally wet slightly acid but base-rich loamy and clayey soils
- Loamy and clayey soils of coastal flats with naturally high groundwater
- Shallow lime-rich soils over chalk or limestone
- Water

Rev	Drawn By	Drawn Date	Checked By	Checked Date	Approved By	Approved Date	Revision Purpose
P01	EP	29/08/2018	BL	17/08/2018	CSS	17/08/2018	For Information



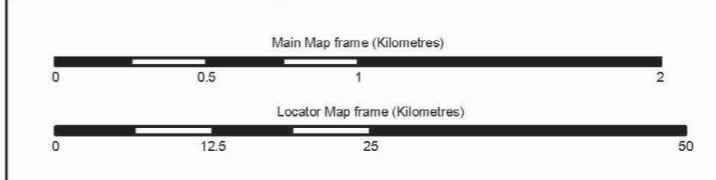
	Client	
	Scale at A3 Main Map frame: 1:25,000 Locator Map frame: 1:600,000	
Project Title LOWER THAMES CROSSING STATUTORY CONSULTATION		Copyright Contains Ordnance Survey data © Crown copyright 2018 OS 100030649 Contains OS data © Crown Copyright and database right 2018
Drawing Title Figure 14.3 - Soilscape Sheet 1 of 5		Suitability For Information
		Status S2
		Revision P01
Drawing Number HE540039-CJV-EGT-SZP_EGNE0000000-DR-LE-40007		



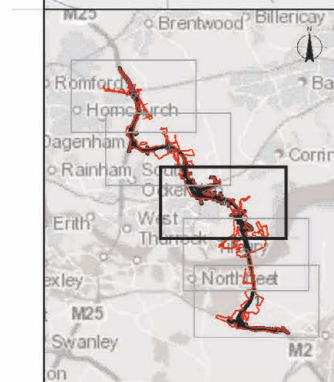
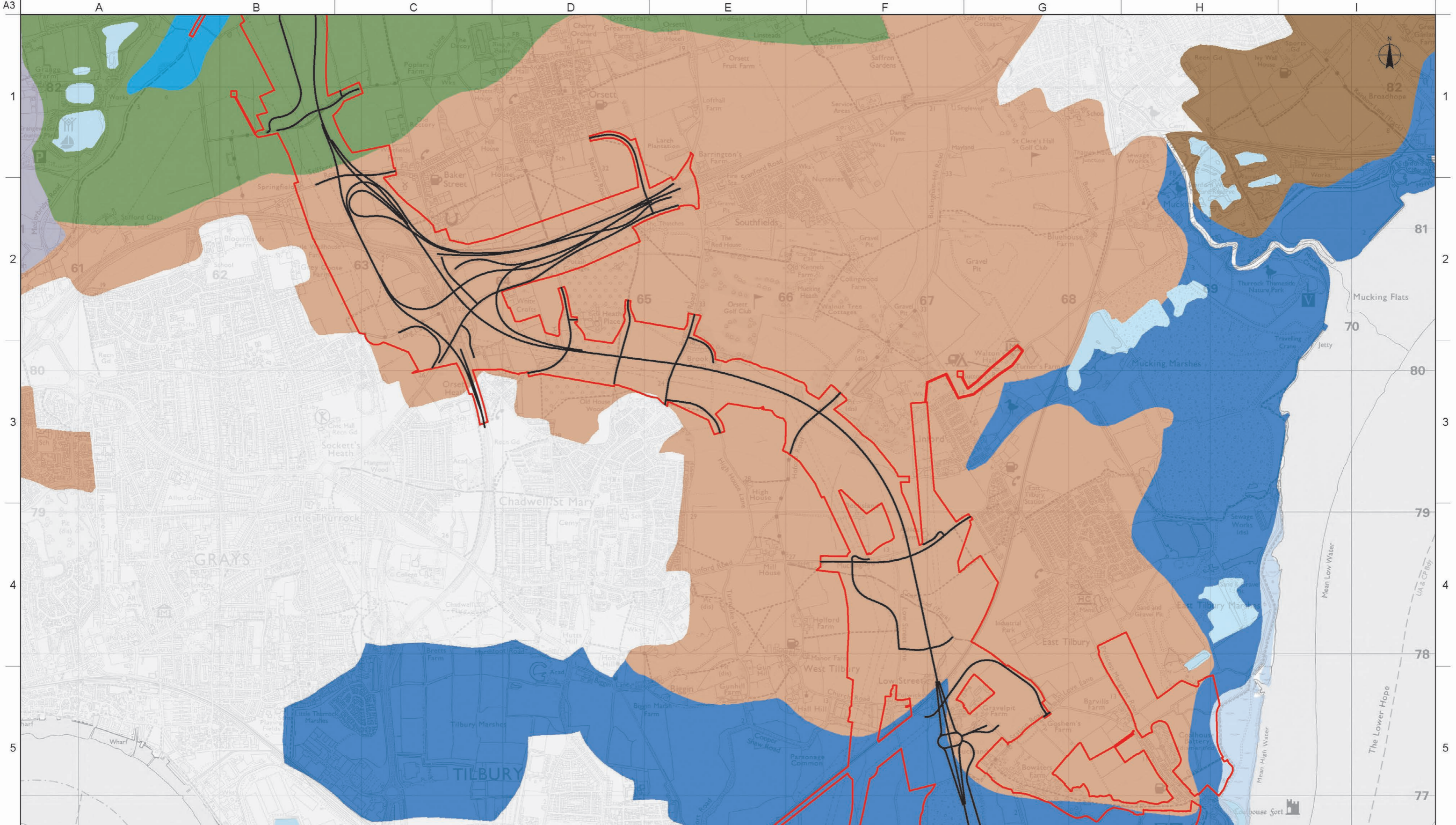
Legend

- LTC Route Alignment
- Development Boundary
- Loamy and clayey floodplain soils with naturally high groundwater
- Loamy soils with naturally high groundwater
- Slightly acid loamy and clayey soils with impeded drainage
- Freely draining slightly acid loamy soils
- Freely draining slightly lime-rich loamy soils
- Slowly permeable seasonally wet slightly acid but base-rich loamy and clayey soils
- Loamy and clayey soils of coastal flats with naturally high groundwater
- Shallow lime-rich soils over chalk or limestone
- Water

Rev	Drawn By	Drawn Date	Checked By	Checked Date	Approved By	Approved Date	Revision Purpose
P01	EP	29/08/2018	BL	17/08/2018	CSS	17/08/2018	For Information



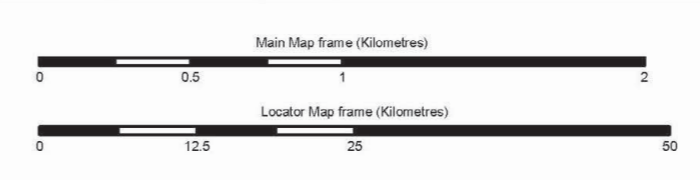
	Client	
	Scale at A3 Main Map frame: 1:25,000 Locator Map frame: 1:600,000	
Project Title LOWER THAMES CROSSING STATUTORY CONSULTATION		Copyright Contains Ordnance Survey data © Crown copyright 2018 OS 100030649 Contains OS data © Crown Copyright and database right 2018
Drawing Title Figure 14.3 - Soilscape Sheet 2 of 5		Suitability: For Information Status: S2 Revision: P01
Drawing Number HE540039-CJV-EGT-SZP_EGNE00000000-DR-LE-40007		



Legend

- LTC Route Alignment
- Development Boundary
- Loamy and clayey floodplain soils with naturally high groundwater
- Loamy soils with naturally high groundwater
- Slightly acid loamy and clayey soils with impeded drainage
- Freely draining slightly acid loamy soils
- Freely draining slightly lime-rich loamy soils
- Slowly permeable seasonally wet slightly acid but base-rich loamy and clayey soils
- Loamy and clayey soils of coastal flats with naturally high groundwater
- Shallow lime-rich soils over chalk or limestone
- Water

Rev	Drawn By	Drawn Date	Checked By	Checked Date	Approved By	Approved Date	Revision Purpose
P01	EP	29/08/2018	BL	17/08/2018	CSS	17/08/2018	For Information



Client

Scale at A3
Main Map frame **1:25,000**
Locator Map frame: **1:600,000**

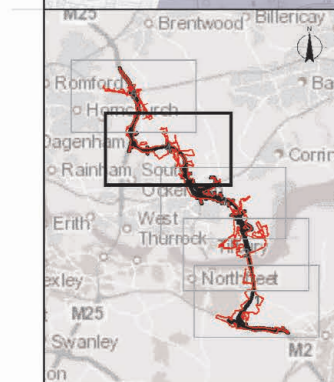
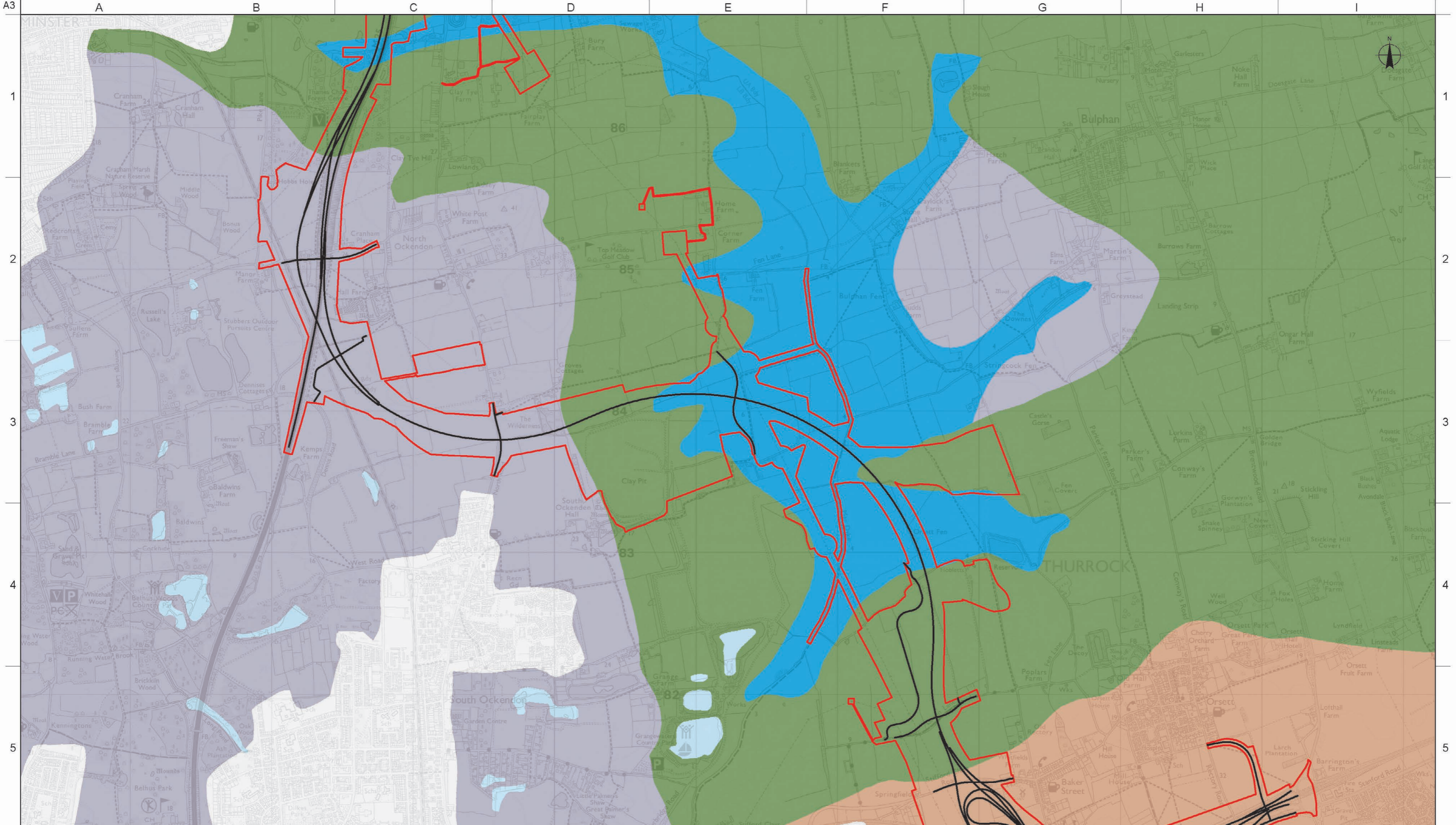
Project Title
LOWER THAMES CROSSING STATUTORY CONSULTATION

Copyright
Contains Ordnance Survey data © Crown copyright 2018 OS 100030649
Contains OS data © Crown Copyright and database right 2018

Drawing Title
Figure 14.3 - Soilscape Sheet 3 of 5

Suitability	Status	Revision
For Information	S2	P01

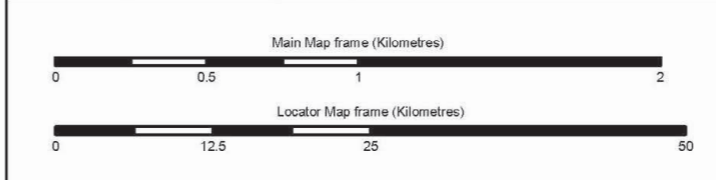
Drawing Number
HE540039-CJV-EGT-SZP_EGNE0000000-DR-LE-40007



Legend

- LTC Route Alignment
- Development Boundary
- Loamy and clayey floodplain soils with naturally high groundwater
- Loamy soils with naturally high groundwater
- Slightly acid loamy and clayey soils with impeded drainage
- Freely draining slightly acid loamy soils
- Freely draining slightly acid but base-rich soils
- Freely draining slightly lime-rich loamy soils
- Slowly permeable seasonally wet slightly acid but base-rich loamy and clayey soils
- Loamy and clayey soils of coastal flats with naturally high groundwater
- Shallow lime-rich soils over chalk or limestone
- Water

Rev	Drawn By	Drawn Date	Checked By	Checked Date	Approved By	Approved Date	Revision Purpose
P01	EP	29/08/2018	BL	17/08/2018	CSS	17/08/2018	For Information



Client

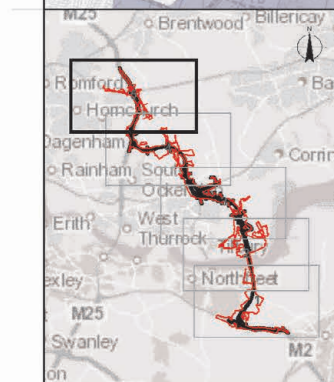
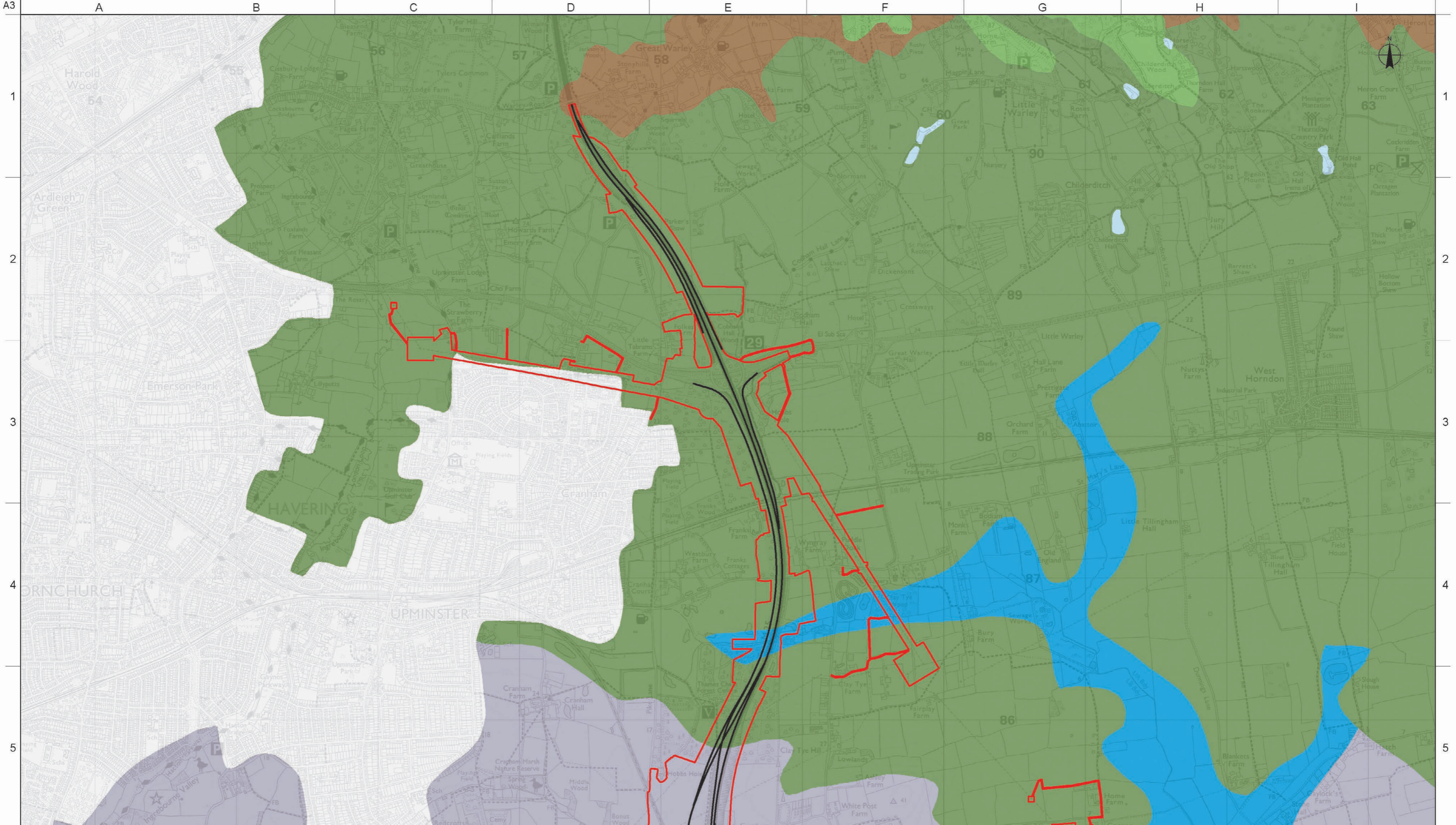
Scale at A3
Main Map frame: **1:25,000**
Locator Map frame: **1:600,000**

Project Title
LOWER THAMES CROSSING STATUTORY CONSULTATION

Copyright
Contains Ordnance Survey data © Crown copyright 2018 OS 100030649
Contains OS data © Crown Copyright and database right 2018

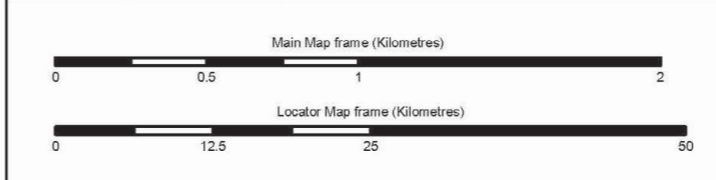
Drawing Title	Suitability	Status	Revision
Figure 14.3 - Soilscape Sheet 4 of 5	For Information	S2	P01

Drawing Number
HE540039-CJV-EGT-SZP_EGNE0000000-DR-LE-40007

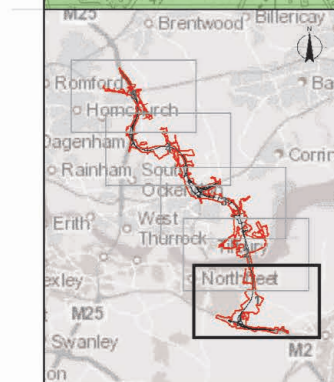
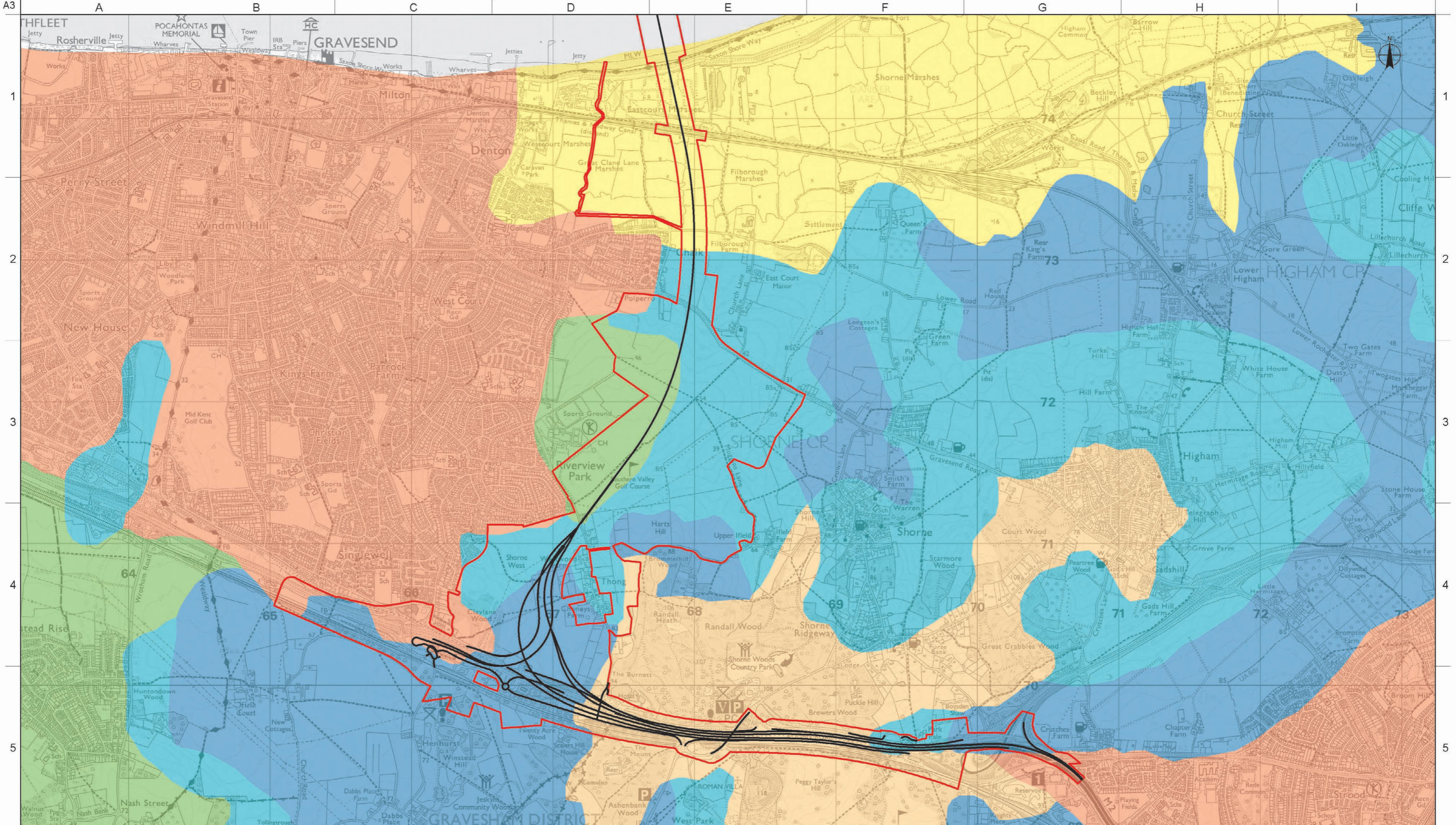


Legend	
	LTC Route Alignment
	Development Boundary
	Loamy and clayey floodplain soils with naturally high groundwater
	Loamy soils with naturally high groundwater
	Slightly acid loamy and clayey soils with impeded drainage
	Freely draining slightly acid loamy soils
	Freely draining slightly acid but base-rich soils
	Freely draining slightly lime-rich loamy soils
	Slowly permeable seasonally wet slightly acid but base-rich loamy and clayey soils
	Loamy and clayey soils of coastal flats with naturally high groundwater
	Shallow lime-rich soils over chalk or limestone
	Water

Rev	Drawn By	Drawn Date	Checked By	Checked Date	Approved By	Approved Date	Revision Purpose
P01	EP	29/08/2018	BL	17/08/2018	CSS	17/08/2018	For Information



Client			Scale at A3
			Main Map frame 1:25,000
			Locator Map frame: 1:600,000
Project Title	LOWER THAMES CROSSING STATUTORY CONSULTATION		Copyright
			Contains Ordnance Survey data © Crown copyright 2018 OS 100030649
			Contains OS data © Crown Copyright and database right 2018
Drawing Title	Figure 14.3 - Soilscape Sheet 5 of 5	Suitability	Status
		For Information	S2
			Revision
			P01
	Drawing Number		
	HE540039-CJV-EGT-SZP_EGNE00000000-DR-LE-40007		

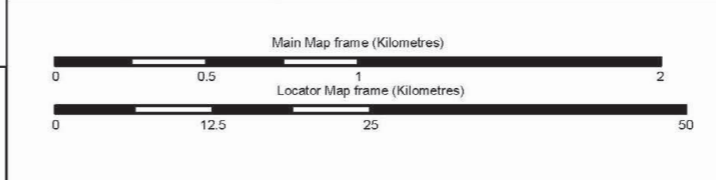


Legend:

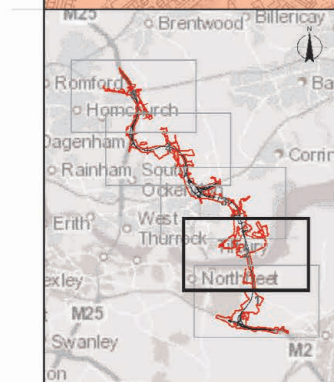
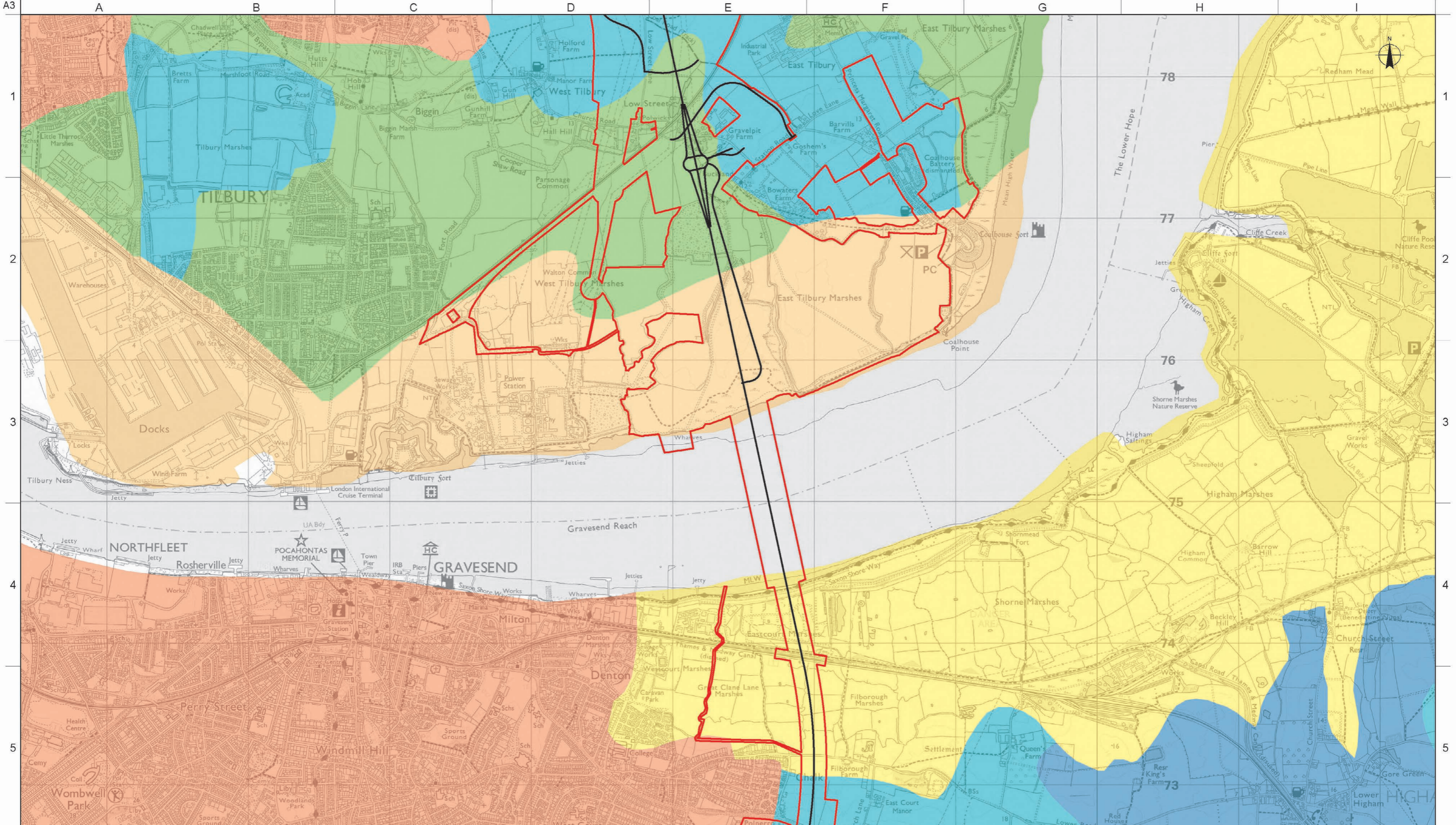
- LTC Route Alignment
- Development Boundary
- Grade 1 - Excellent
- Grade 2 - Good
- Grade 3 - Good to Moderate
- Grade 4 - Poor
- Grade 5 - Very Poor
- Other Land in Predominantly Non Agricultural Use
- Land Predominantly in Urban Use

Note: This map displays information based on a national agricultural land survey undertaken prior to publication of the 1988 classification guidelines. Information shown lacks accuracy and should be used for general guidance only.

Rev	Drawn By	Drawn Date	Checked By	Checked Date	Approved By	Approved Date	Revision Purpose
P01	EP	29/08/2018	BL	17/08/2018	CSS	17/08/2018	For Information



	Client		Scale at A3 Main Map frame: 1:25,000 Locator Map frame: 1:600,000
	Project Title LOWER THAMES CROSSING STATUTORY CONSULTATION		Copyright Contains Ordnance Survey data © Crown copyright 2018 OS 100030649 Contains OS data © Crown Copyright and database right 2018
Drawing Title Figure 14.4 - Provisional Agricultural Land Classification Mapping Sheet 1 of 5	Suitability For Information	Status S2	Revision P01
	Drawing Number HE540039-CJV-EGT-SZP_EGNE0000000-DR-LE-40009		

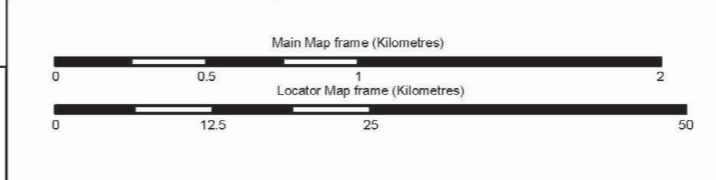


Legend:

- LTC Route Alignment
- Development Boundary
- Grade 1 - Excellent
- Grade 2 - Good
- Grade 3 - Good to Moderate
- Grade 4 - Poor
- Grade 5 - Very Poor
- Other Land in Predominantly Non Agricultural Use
- Land Predominantly in Urban Use

Note: This map displays information based on a national agricultural land survey undertaken prior to publication of the 1988 classification guidelines. Information shown lacks accuracy and should be used for general guidance only.

Rev	Drawn By	Drawn Date	Checked By	Checked Date	Approved By	Approved Date	Revision Purpose
P01	EP	29/08/2018	BL	17/08/2018	CSS	17/08/2018	For Information



Client

Project Title
**LOWER THAMES CROSSING
STATUTORY CONSULTATION**

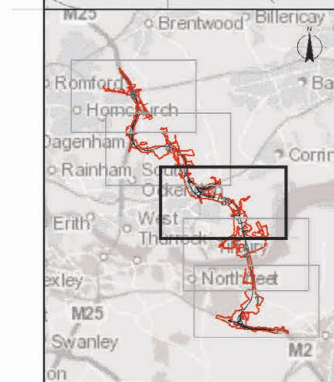
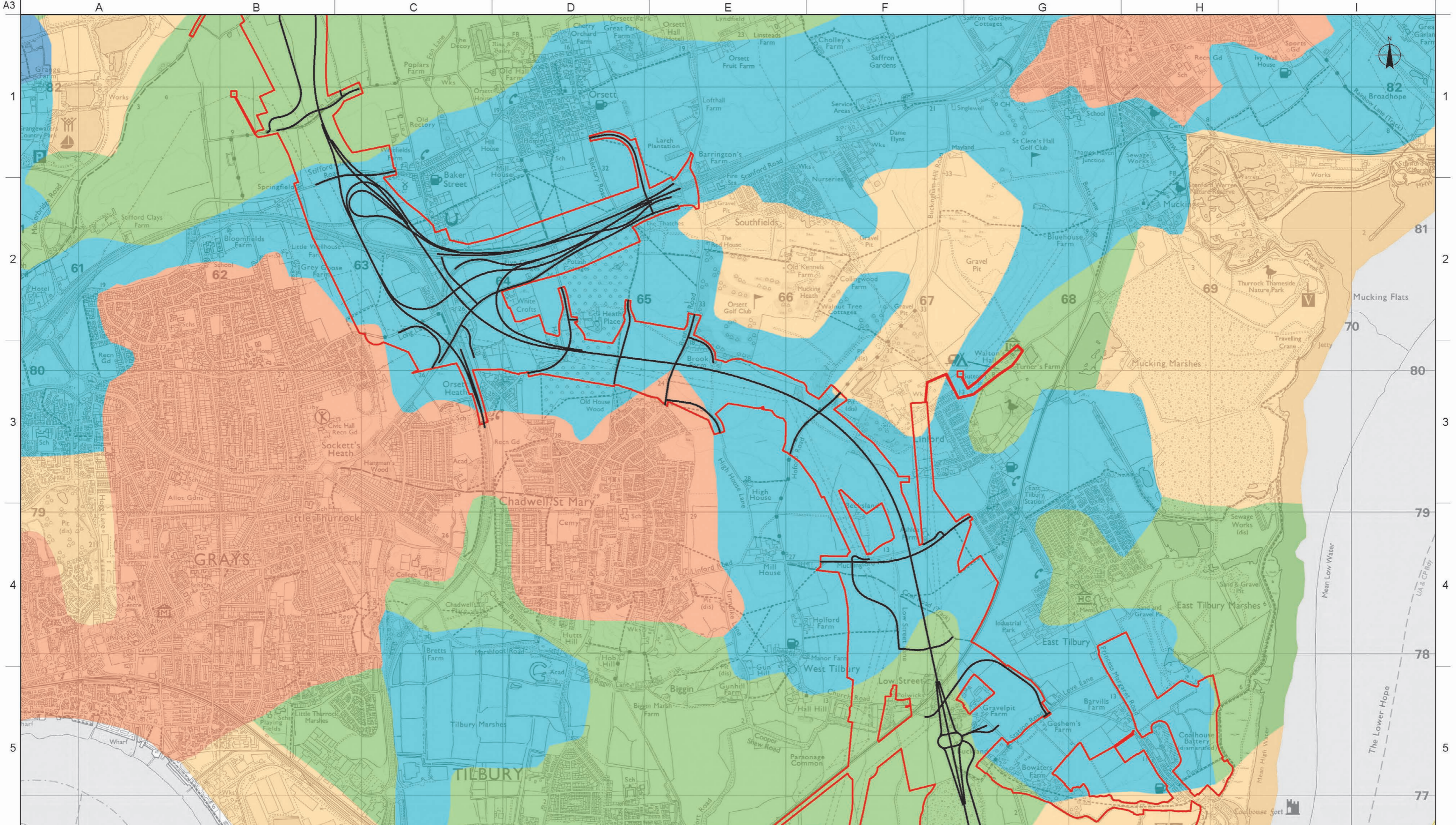
Drawing Title
**Figure 14.4 - Provisional Agricultural
Land Classification Mapping
Sheet 2 of 5**

Scale at A3
Main Map frame **1:25,000**
Locator Map frame: **1:600,000**

Copyright
Contains Ordnance Survey data © Crown copyright 2018 OS 100030649
Contains OS data © Crown Copyright and database right 2018

Suitability	Status	Revision
For Information	S2	P01

Drawing Number
HE540039-CJV-EGT-SZP_EGNE0000000-DR-LE-40009

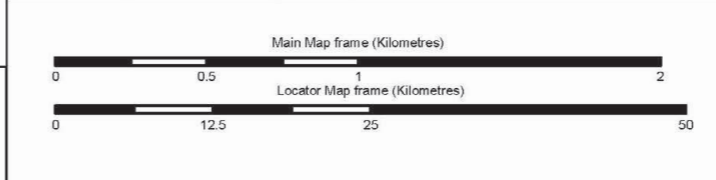


Legend:

- LTC Route Alignment
- Development Boundary
- Grade 1 - Excellent
- Grade 2 - Good
- Grade 3 - Good to Moderate
- Grade 4 - Poor
- Grade 5 - Very Poor
- Other Land in Predominantly Non Agricultural Use
- Land Predominantly in Urban Use

Note: This map displays information based on a national agricultural land survey undertaken prior to publication of the 1988 classification guidelines. Information shown lacks accuracy and should be used for general guidance only.

Rev	Drawn By	Drawn Date	Checked By	Checked Date	Approved By	Approved Date	Revision Purpose
P01	EP	29/08/2018	BL	17/08/2018	CSS	17/08/2018	For Information



Client

Project Title
LOWER THAMES CROSSING STATUTORY CONSULTATION

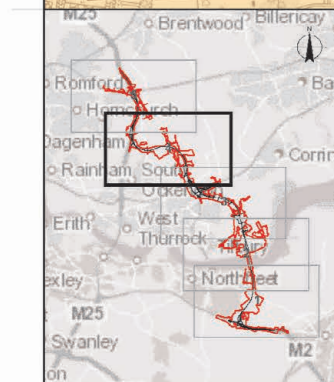
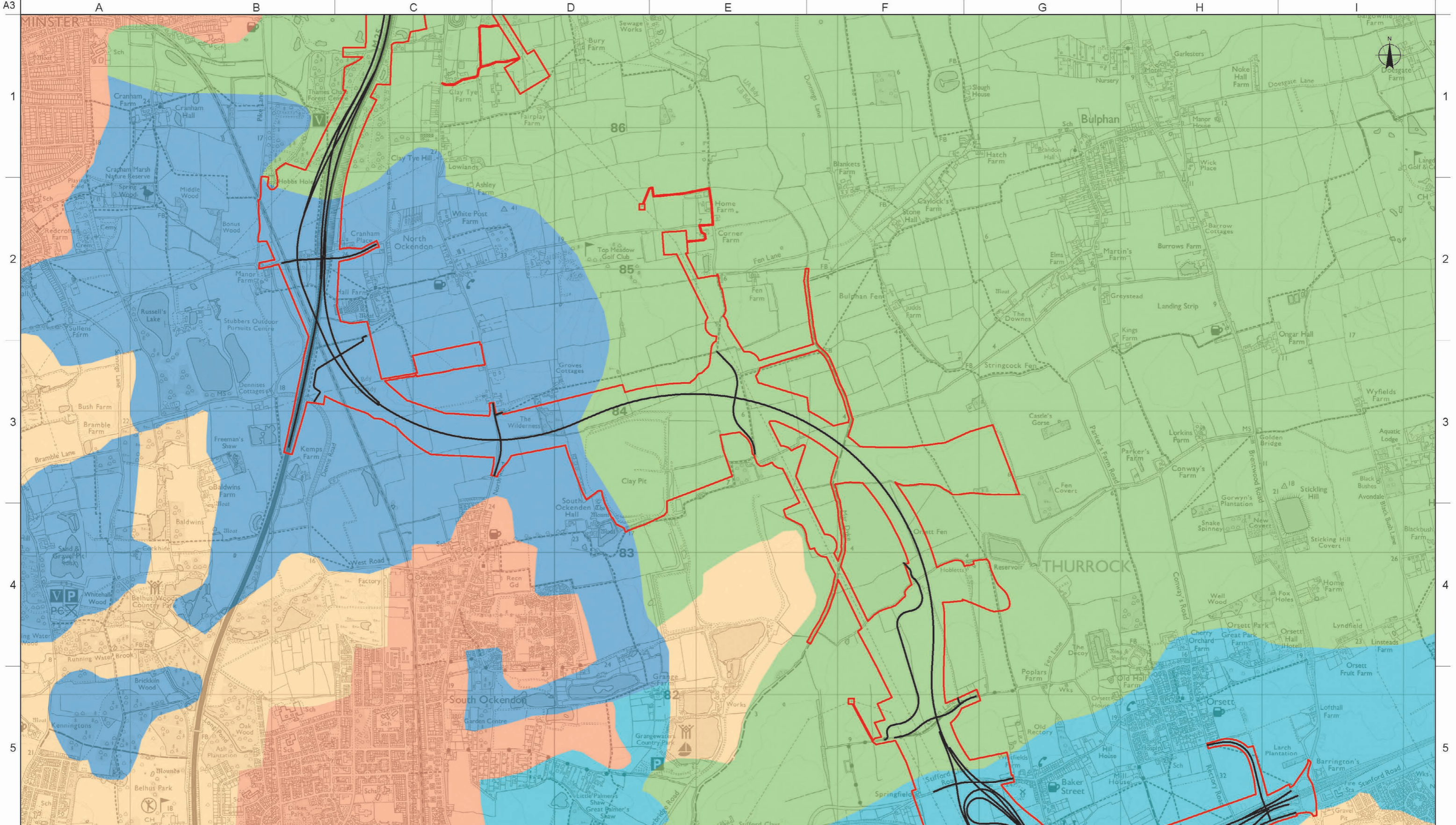
Drawing Title
Figure 14.4 - Provisional Agricultural Land Classification Mapping Sheet 3 of 5

Scale at A3
Main Map frame **1:25,000**
Locator Map frame: **1:600,000**

Copyright
Contains Ordnance Survey data © Crown copyright 2018 OS 100030649
Contains OS data © Crown Copyright and database right 2018

Suitability	Status	Revision
For Information	S2	P01

Drawing Number
HE540039-CJV-EGT-SZP_EGNE0000000-DR-LE-40009

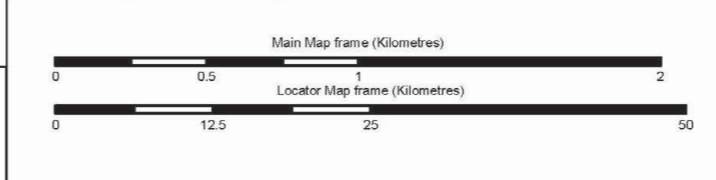


Legend:

- LTC Route Alignment
- Development Boundary
- Grade 1 - Excellent
- Grade 2 - Good
- Grade 3 - Good to Moderate
- Grade 4 - Poor
- Grade 5 - Very Poor
- Other Land in Predominantly Non Agricultural Use
- Land Predominantly in Urban Use

Note: This map displays information based on a national agricultural land survey undertaken prior to publication of the 1988 classification guidelines. Information shown lacks accuracy and should be used for general guidance only.

Rev	Drawn By	Drawn Date	Checked By	Checked Date	Approved By	Approved Date	Revision Purpose
P01	EP	29/06/2018	BL	17/08/2018	CSS	17/09/2018	For Information



Client

Project Title
LOWER THAMES CROSSING STATUTORY CONSULTATION

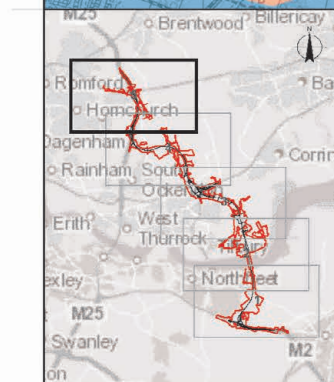
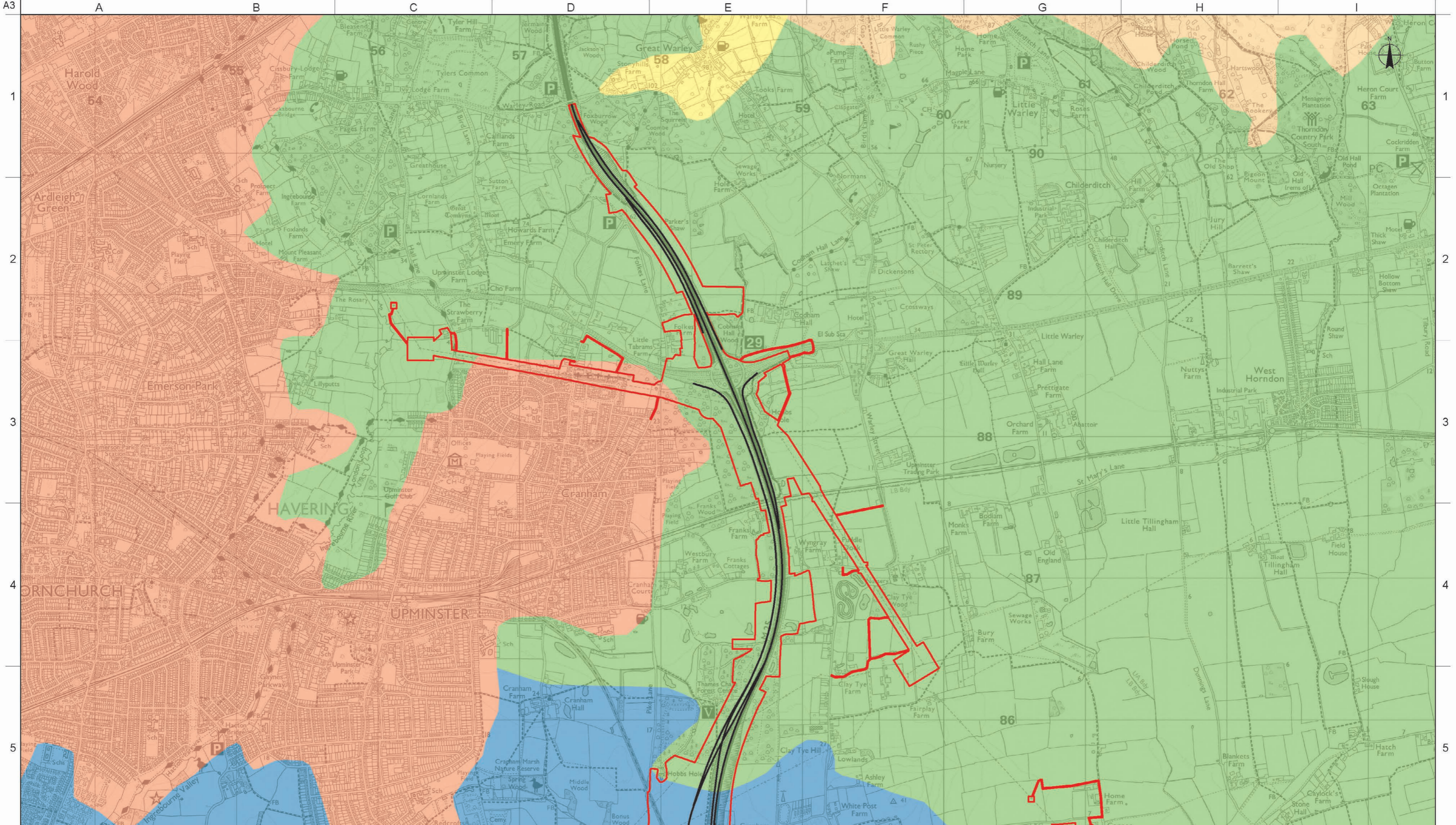
Drawing Title
Figure 14.4 - Provisional Agricultural Land Classification Mapping Sheet 4 of 5

Scale at A3
Main Map frame **1:25,000**
Locator Map frame: **1:600,000**

Copyright
Contains Ordnance Survey data © Crown copyright 2018 OS 100030649
Contains OS data © Crown Copyright and database right 2018

Suitability	Status	Revision
For Information	S2	P01

Drawing Number
HE540039-CJV-EGT-SZP_EGNE0000000-DR-LE-40009

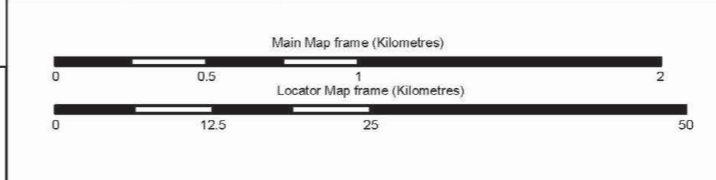


Legend:

- LTC Route Alignment
- Development Boundary
- Grade 1 - Excellent
- Grade 2 - Good
- Grade 3 - Good to Moderate
- Grade 4 - Poor
- Grade 5 - Very Poor
- Other Land in Predominantly Non Agricultural Use
- Land Predominantly in Urban Use

Note: This map displays information based on a national agricultural land survey undertaken prior to publication of the 1988 classification guidelines. Information shown lacks accuracy and should be used for general guidance only.

Rev	Drawn By	Drawn Date	Checked By	Checked Date	Approved By	Approved Date	Revision Purpose
P01	EP	29/06/2018	BL	17/08/2018	CSS	17/09/2018	For Information



Client

Project Title
LOWER THAMES CROSSING STATUTORY CONSULTATION

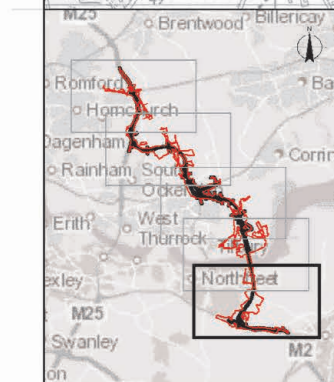
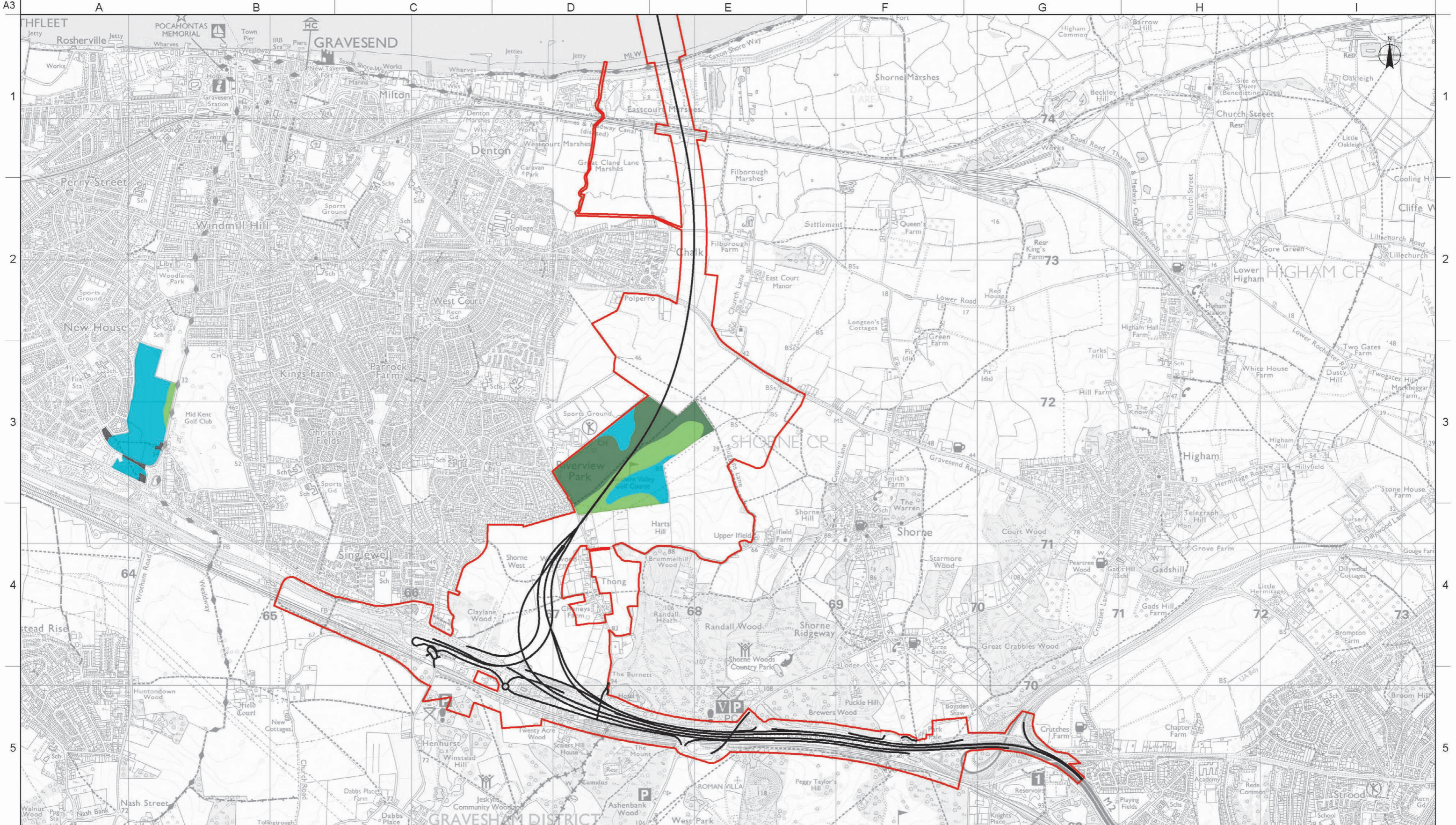
Drawing Title
Figure 14.4 - Provisional Agricultural Land Classification Mapping Sheet 5 of 5

Scale at A3
Main Map frame **1:25,000**
Locator Map frame: **1:600,000**

Copyright
Contains Ordnance Survey data © Crown copyright 2018 OS 100030649
Contains OS data © Crown Copyright and database right 2018

Suitability	Status	Revision
For Information	S2	P01

Drawing Number
HE540039-CJV-EGT-SZP_EGNE0000000-DR-LE-40009

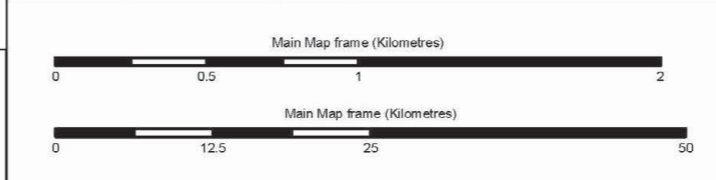


Legend:

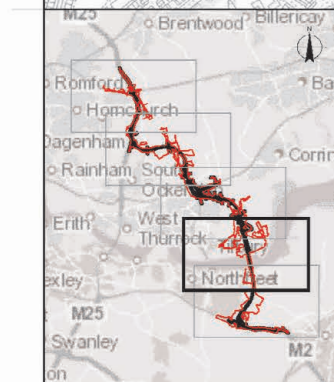
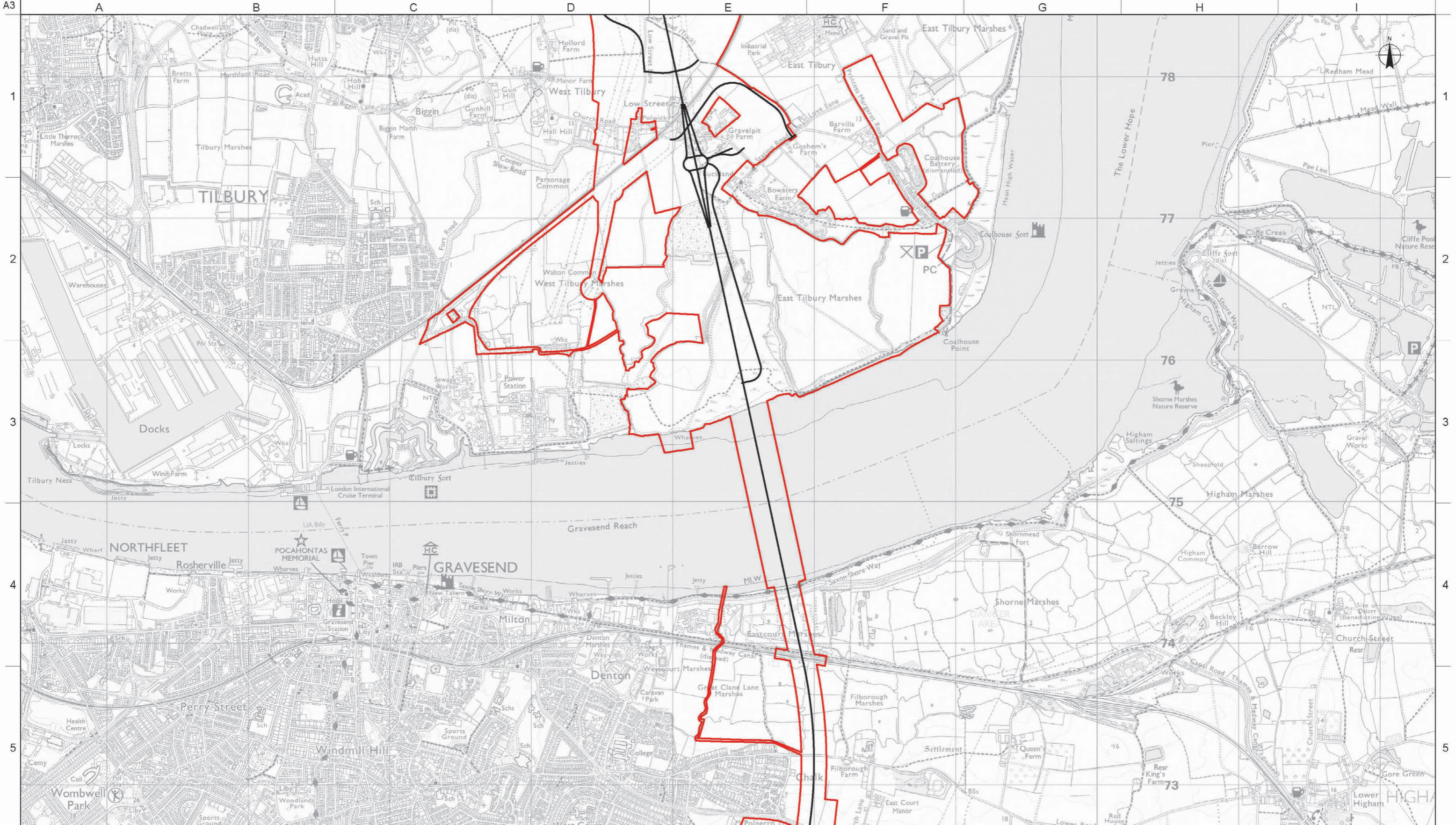
- LTC Route Alignment
- Development Boundary
- Grade 1 - Excellent
- Grade 2 - Very Good
- Grade 3a - Good
- Grade 3b - Moderate
- Grade 4 - Poor
- Grade 5 - Very Poor
- Not Surveyed
- Other

Note: This map displays the selected areas that have been surveyed in greater detail following the revised DEFRA guidelines published in 1988. Areas of the scheme without an assigned grade have therefore not been surveyed following these guidelines and therefore cannot be classified accordingly.

Rev	Drawn By	Drawn Date	Checked By	Checked Date	Approved By	Approved Date	Revision Purpose
P01	EP	29/08/2018	BL	17/08/2018	CSS	17/08/2018	For Information



Client				Scale at A3	
				Main Map frame: 1:25,000	
				Locator Map frame: 1:600,000	
Project Title					
LOWER THAMES CROSSING STATUTORY CONSULTATION					
Copyright					
Contains Ordnance Survey data © Crown copyright 2018 OS 100030649					
Contains OS data © Crown Copyright and database right 2018					
Drawing Title		Suitability	Status	Revision	
Figure 14.5 - Detailed Agricultural Land Classification Mapping Sheet 1 of 5		For Information	S2	P01	
Drawing Number					
HE540039-CJV-EGT-SZP_EGNE0000000-DR-LE-40008					

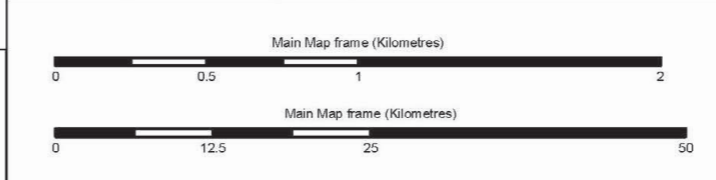


Legend:

- LTC Route Alignment
- Development Boundary
- Grade 1 - Excellent
- Grade 2 - Very Good
- Grade 3a - Good
- Grade 3b - Moderate
- Grade 4 - Poor
- Grade 5 - Very Poor
- Not Surveyed
- Other

Note: This map displays the selected areas that have been surveyed in greater detail following the revised DEFRA guidelines published in 1988. Areas of the scheme without an assigned grade have therefore not been surveyed following these guidelines and therefore cannot be classified accordingly.

Rev	Drawn By	Drawn Date	Checked By	Checked Date	Approved By	Approved Date	Revision Purpose
P01	EP	29/08/2018	BL	17/08/2018	CSS	17/08/2018	For Information



Client

Project Title
LOWER THAMES CROSSING STATUTORY CONSULTATION

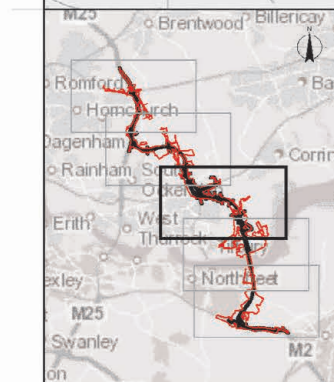
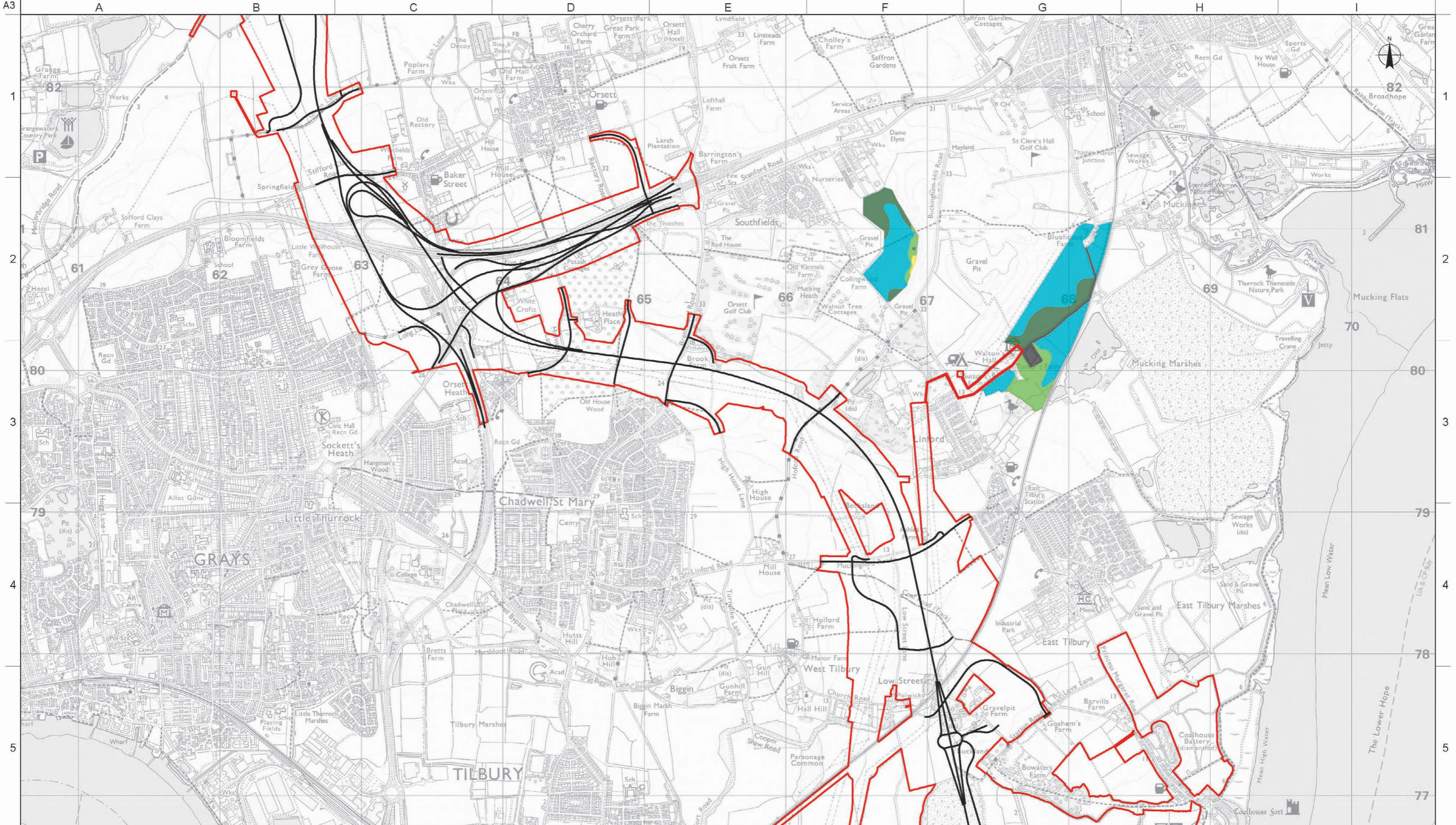
Drawing Title
Figure 14.5 - Detailed Agricultural Land Classification Mapping Sheet 2 of 5

Scale at A3
Main Map frame **1:25,000**
Locator Map frame: **1:600,000**

Copyright
Contains Ordnance Survey data © Crown copyright 2018 OS 100030649
Contains OS data © Crown Copyright and database right 2018

Suitability	Status	Revision
For Information	S2	P01

Drawing Number
HE540039-CJV-EGT-SZP_EGNE0000000-DR-LE-40008

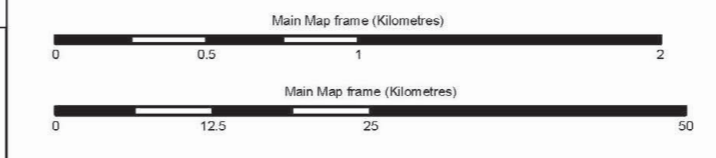


Legend:

- LTC Route Alignment
- Development Boundary
- Grade 1 - Excellent
- Grade 2 - Very Good
- Grade 3a - Good
- Grade 3b - Moderate
- Grade 4 - Poor
- Grade 5 - Very Poor
- Not Surveyed
- Other

Note: This map displays the selected areas that have been surveyed in greater detail following the revised DEFRA guidelines published in 1988. Areas of the scheme without an assigned grade have therefore not been surveyed following these guidelines and therefore cannot be classified accordingly.

Rev	Drawn By	Drawn Date	Checked By	Checked Date	Approved By	Approved Date	Revision Purpose
P01	EP	29/08/2018	BL	17/08/2018	CSS	17/08/2018	For Information



Client

Project Title
LOWER THAMES CROSSING STATUTORY CONSULTATION

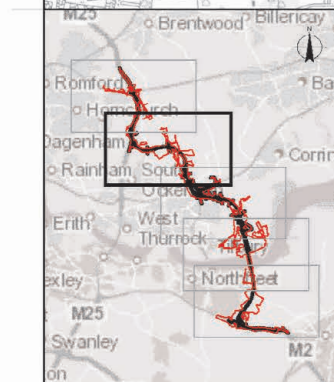
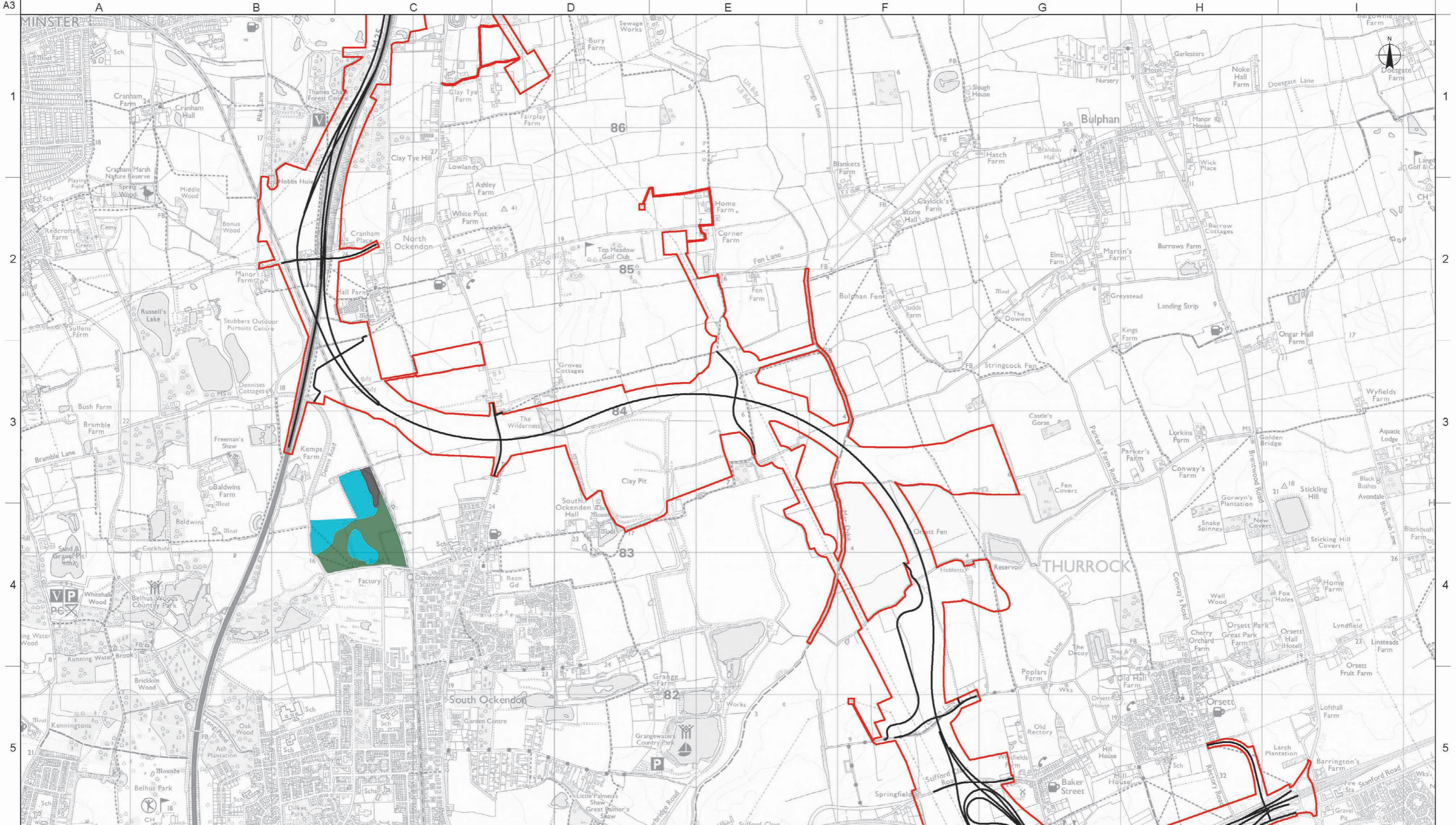
Drawing Title
Figure 14.5 - Detailed Agricultural Land Classification Mapping Sheet 3 of 5

Scale at A3
Main Map frame **1:25,000**
Locator Map frame: **1:600,000**

Copyright
Contains Ordnance Survey data © Crown copyright 2018 OS 100030649
Contains OS data © Crown Copyright and database right 2018

Suitability	Status	Revision
For Information	S2	P01

Drawing Number
HE540039-CJV-EGT-SZP_EGNE0000000-DR-LE-40008

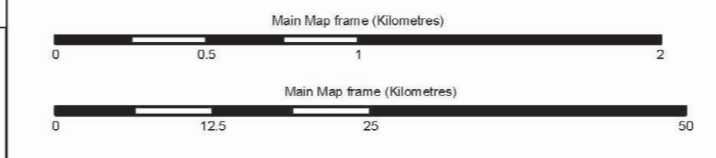


Legend:

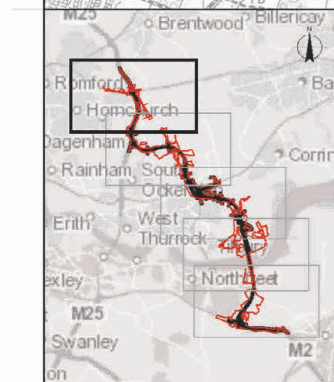
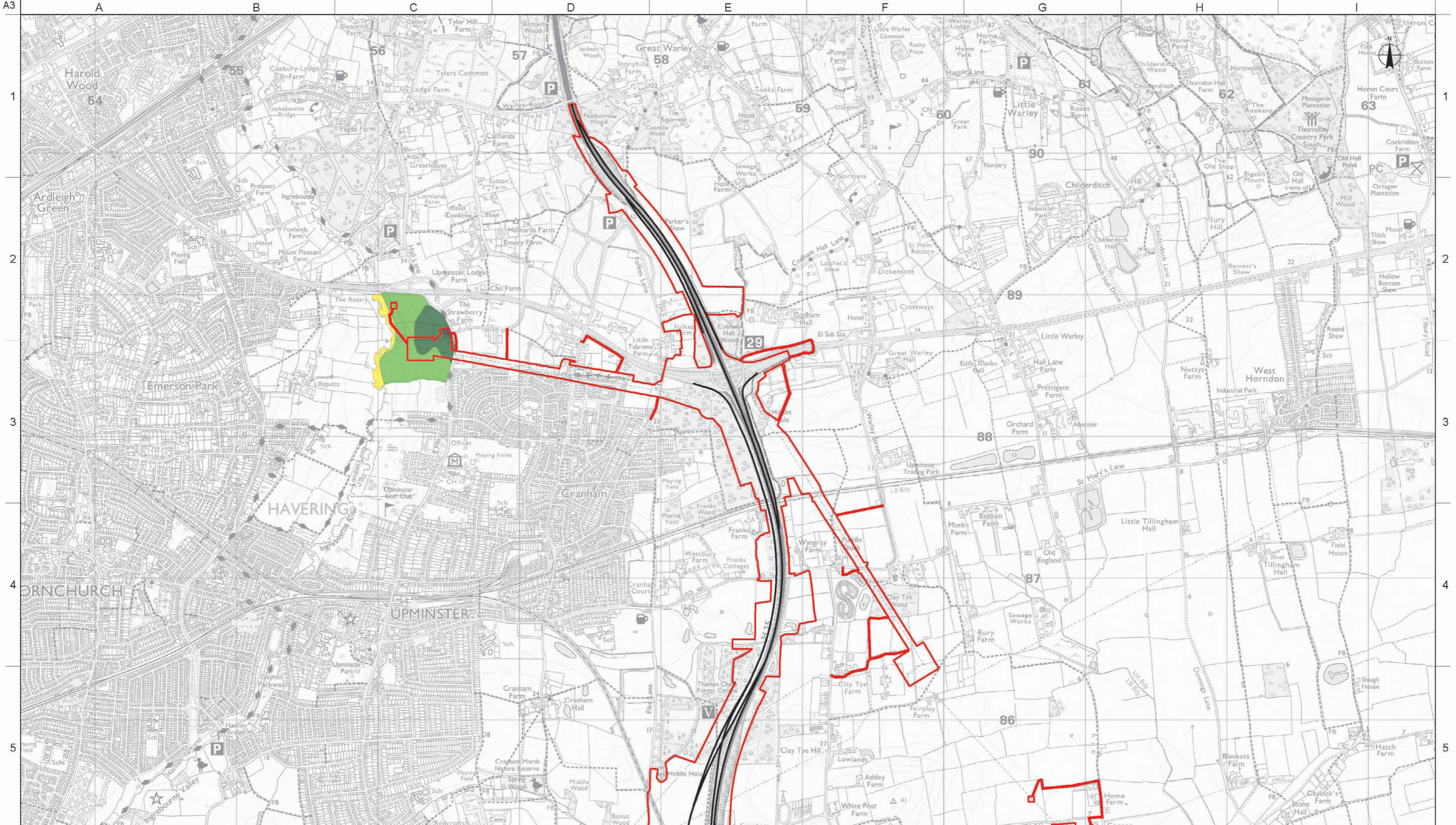
- LTC Route Alignment
- Development Boundary
- Grade 1 - Excellent
- Grade 2 - Very Good
- Grade 3a - Good
- Grade 3b - Moderate
- Grade 4 - Poor
- Grade 5 - Very Poor
- Not Surveyed
- Other

Note: This map displays the selected areas that have been surveyed in greater detail following the revised DEFRA guidelines published in 1988. Areas of the scheme without an assigned grade have therefore not been surveyed following these guidelines and therefore cannot be classified accordingly.

Rev	Drawn By	Drawn Date	Checked By	Checked Date	Approved By	Approved Date	Revision Purpose
P01	EP	29/08/2018	BL	17/08/2018	CSS	17/08/2018	For Information



		Client Scale at A3 Main Map frame 1:25,000 Locator Map frame: 1:600,000
Project Title LOWER THAMES CROSSING STATUTORY CONSULTATION		Copyright Contains Ordnance Survey data © Crown copyright 2018 OS 100030649 Contains OS data © Crown Copyright and database right 2018
Drawing Title Figure 14.5 - Detailed Agricultural Land Classification Mapping Sheet 4 of 5	Suitability For Information	Status S2
		Revision P01
Drawing Number HE540039-CJV-EGT-SZP_EGNE0000000-DR-LE-40008		

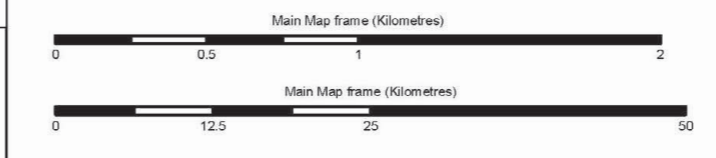


Legend:

- LTC Route Alignment
- Development Boundary
- Grade 1 - Excellent
- Grade 2 - Very Good
- Grade 3a - Good
- Grade 3b - Moderate
- Grade 4 - Poor
- Grade 5 - Very Poor
- Not Surveyed
- Other

Note: This map displays the selected areas that have been surveyed in greater detail following the revised DEFRA guidelines published in 1988. Areas of the scheme without an assigned grade have therefore not been surveyed following these guidelines and therefore cannot be classified accordingly.

Rev	Drawn By	Drawn Date	Checked By	Checked Date	Approved By	Approved Date	Revision Purpose
P01	EP	29/08/2018	BL	17/08/2018	CSS	17/08/2018	For Information



Client

Project Title
**LOWER THAMES CROSSING
STATUTORY CONSULTATION**

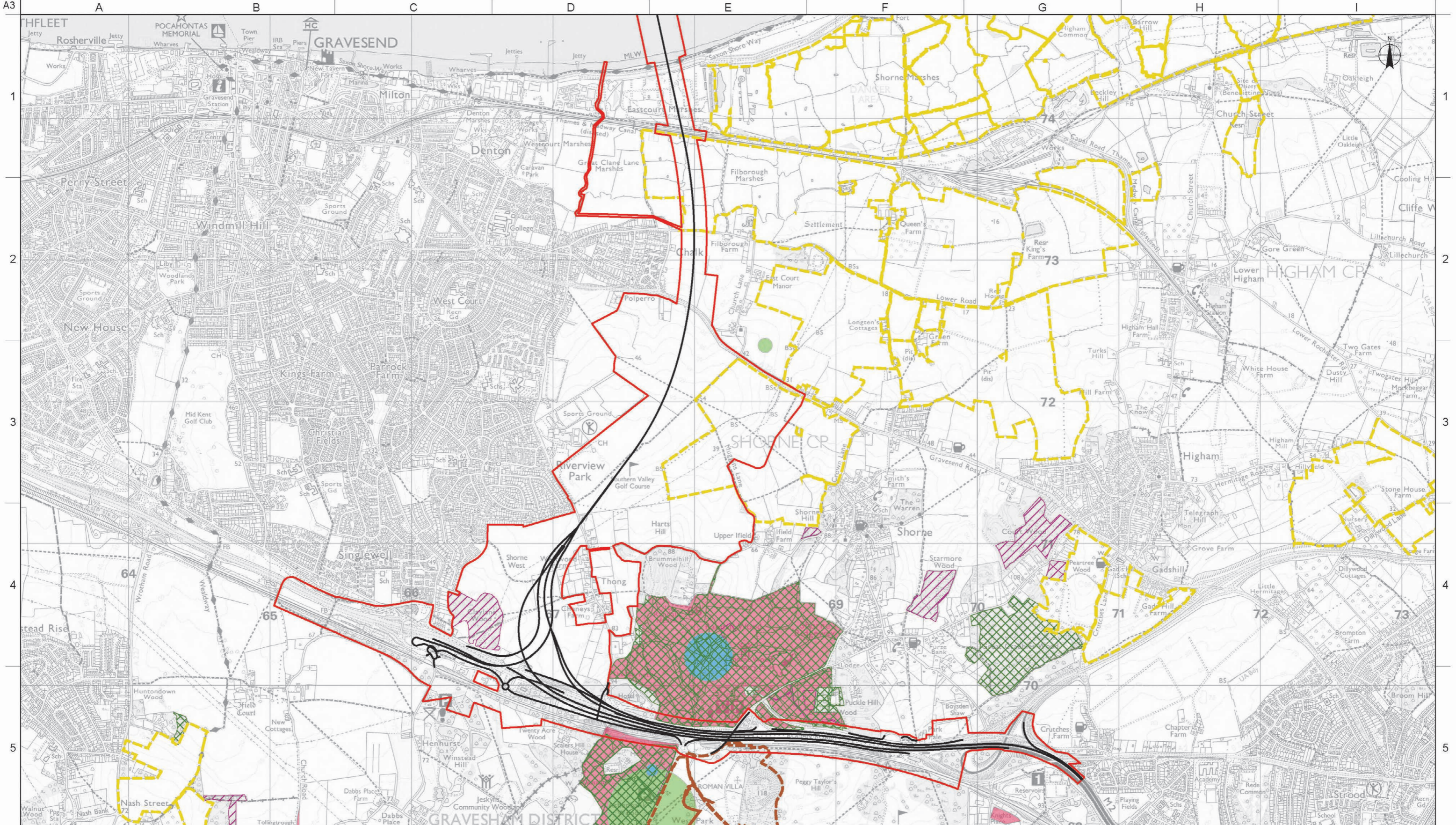
Drawing Title
**Figure 14.5 - Detailed Agricultural Land
Classification Mapping
Sheet 5 of 5**

Scale at A3
Main Map frame **1:25,000**
Locator Map frame: **1:600,000**

Copyright
Contains Ordnance Survey data © Crown copyright 2018 OS 100030649
Contains OS data © Crown Copyright and database right 2018

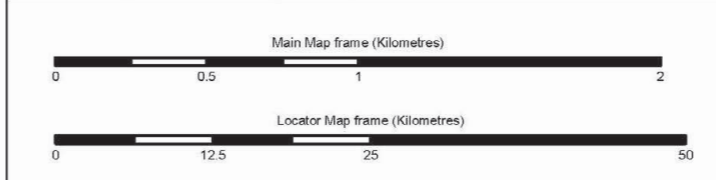
Suitability	Status	Revision
For Information	S2	P01

Drawing Number
HE540039-CJV-EGT-SZP_EGNE0000000-DR-LE-40008

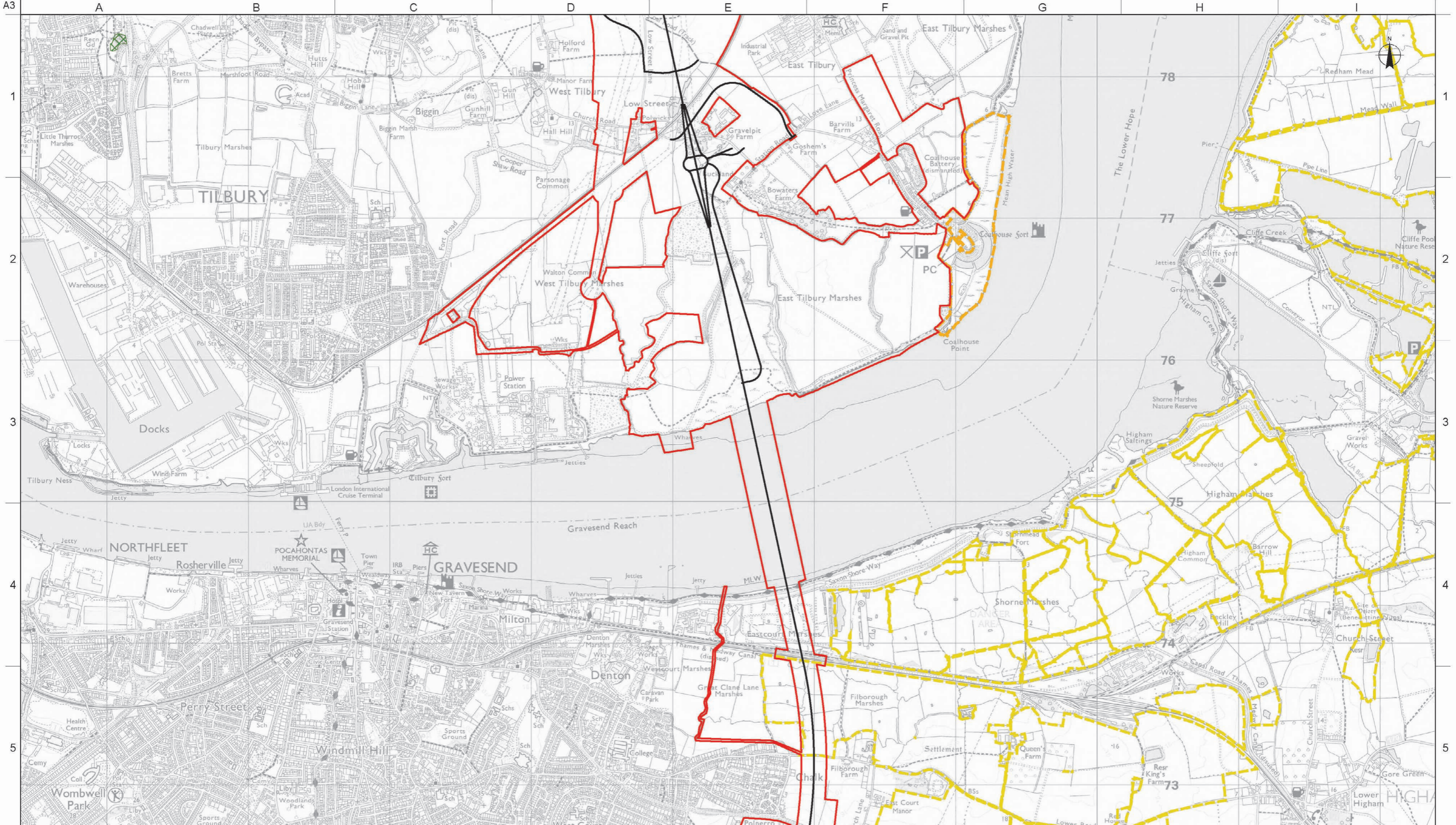


Legend	
	LTC Route Alignment
	Development Boundary
	English Woodland Grant Schemes
	Felling Licence Agreements
	Woodland Grant Scheme 1
	Woodland Grant Scheme 2
	Woodland Grant Scheme 3
	Entry Level Stewardship
	Entry Level plus Higher Level Stewardship
	Higher Level Stewardship
	Organic Entry Level Stewardship

Rev	Drawn By	Drawn Date	Checked By	Checked Date	Approved By	Approved Date	Revision Purpose
P01	EP	02/07/2018	BL	17/08/2018	CSS	17/08/2018	For Information



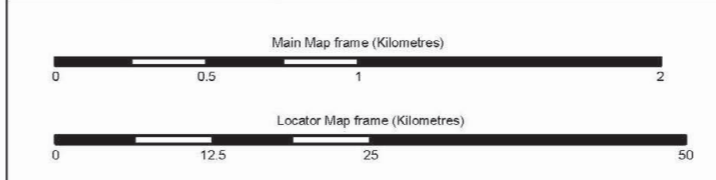
	Client	
	Scale at A3 Main Map frame: 1:25,000 Locator Map frame: 1:600,000	
Project Title LOWER THAMES CROSSING STATUTORY CONSULTATION		Copyright Contains Ordnance Survey data © Crown copyright 2018 OS 100030649 Contains OS data © Crown Copyright and database right 2018
Drawing Title Figure 14.6 - Environmental Stewardship and Forestry Schemes Sheet 1 of 5		Suitability: For Information Status: S2 Revision: P01
Drawing Number HE540039-CJV-EGT-SZP_EGNE0000000-DR-LE-40019		



Legend

- LTC Route Alignment
- Development Boundary
- English Woodland Grant Schemes
- Felling Licence Agreements
- Woodland Grant Scheme 1
- Woodland Grant Scheme 2
- Woodland Grant Scheme 3
- Entry Level Stewardship
- Entry Level plus Higher Level Stewardship
- Higher Level Stewardship
- Organic Entry Level Stewardship

Rev	Drawn By	Drawn Date	Checked By	Checked Date	Approved By	Approved Date	Revision Purpose
P01	EP	02/07/2018	BL	17/08/2018	CSS	17/08/2018	For Information



Client

Project Title
**LOWER THAMES CROSSING
STATUTORY CONSULTATION**

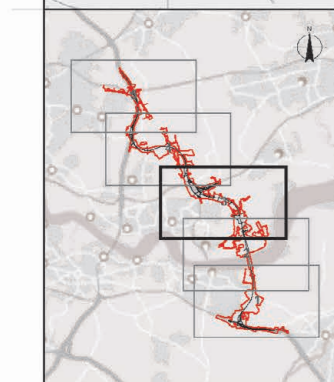
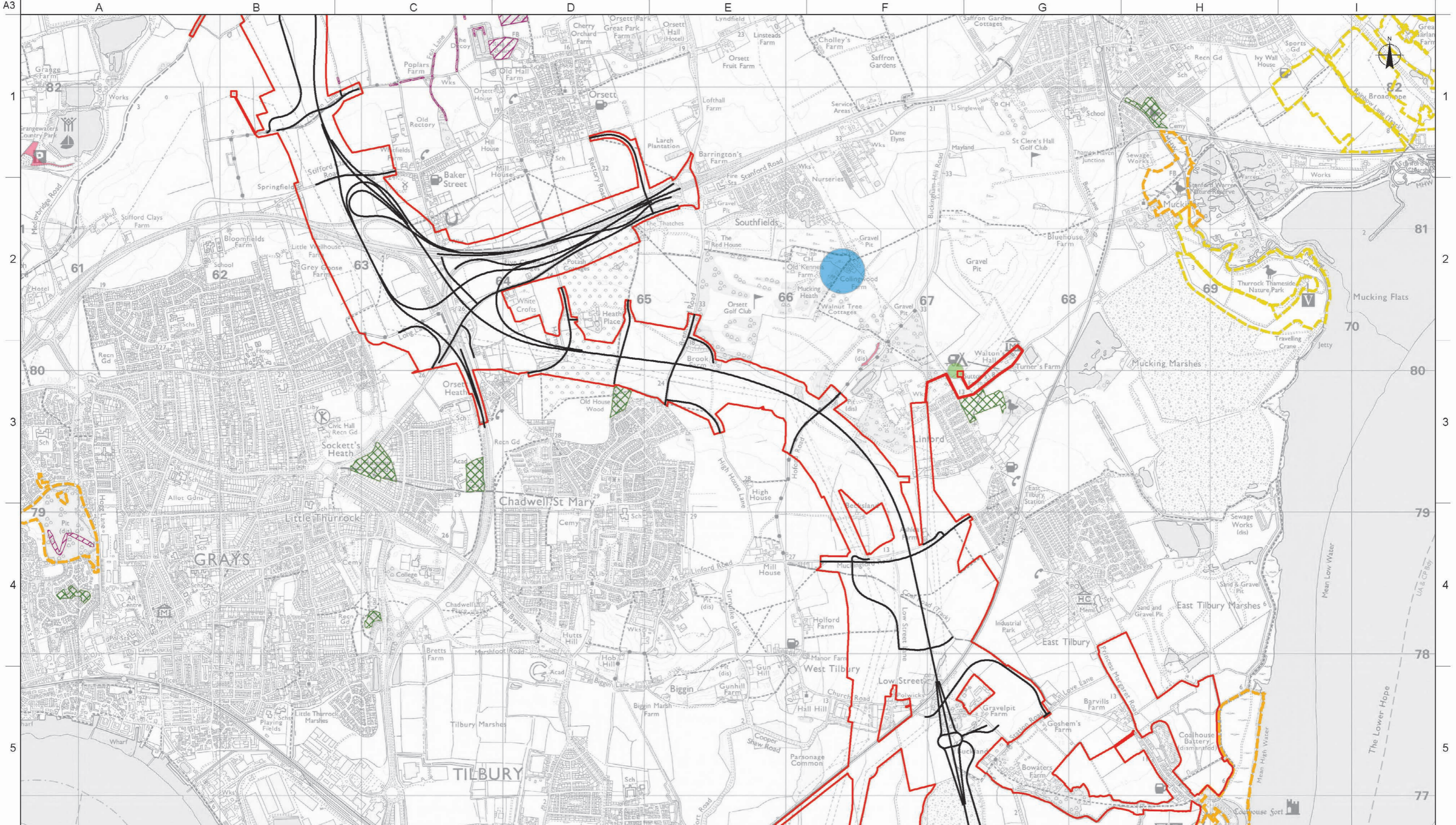
Drawing Title
**Figure 14.6 - Environmental Stewardship
and Forestry Schemes
Sheet 2 of 5**

Scale at A3
Main Map frame **1:25,000**
Locator Map frame: **1:600,000**

Copyright
Contains Ordnance Survey data © Crown copyright 2018 OS 100030649
Contains OS data © Crown Copyright and database right 2018

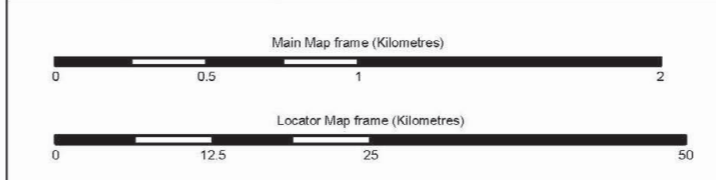
Suitability	Status	Revision
For Information	S2	P01

Drawing Number
HE540039-CJV-EGT-SZP_EGNE0000000-DR-LE-40019

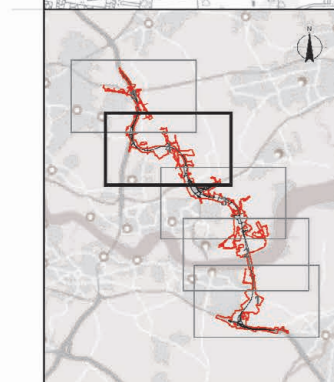
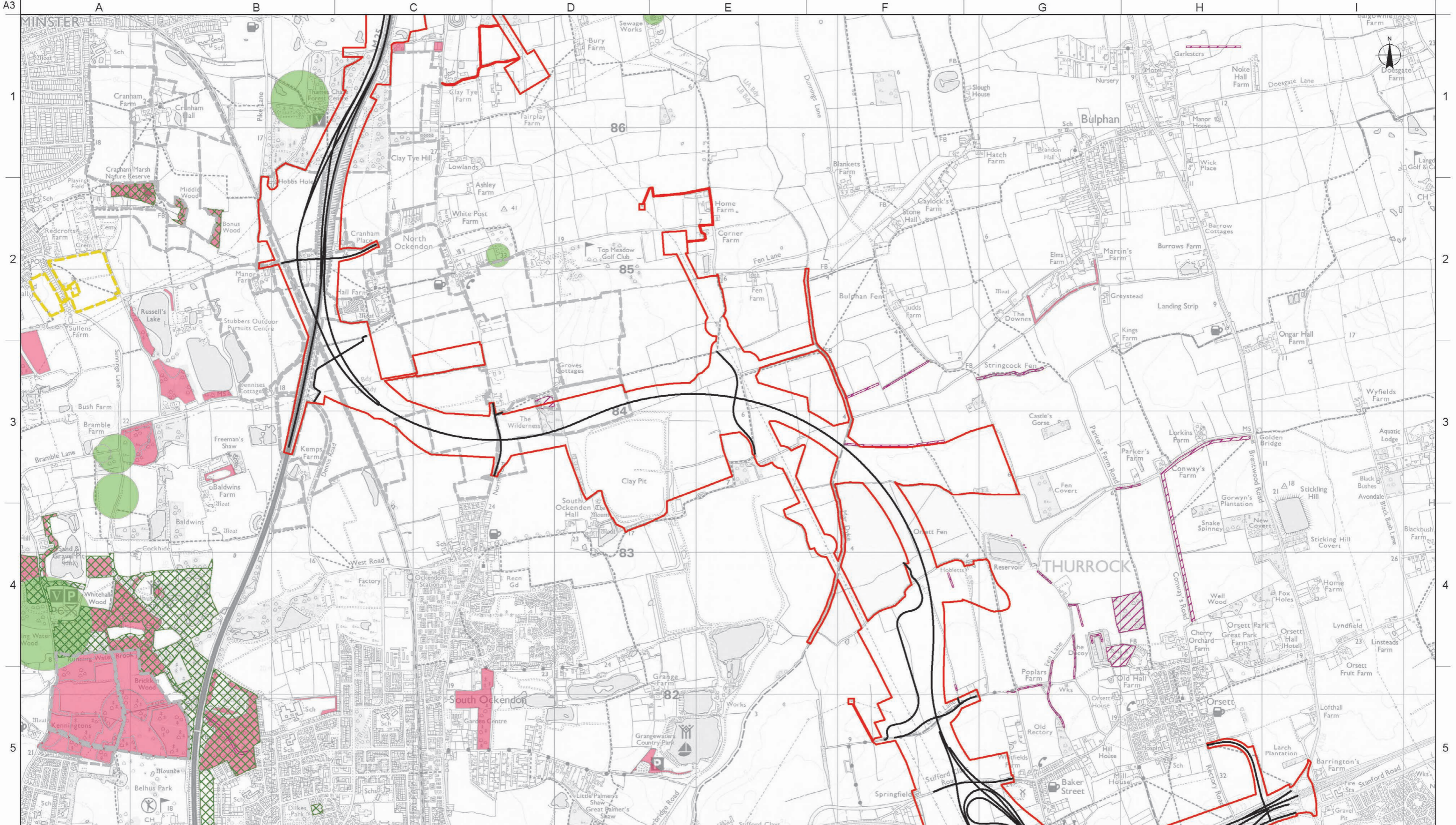


Legend	
	LTC Route Alignment
	Development Boundary
	English Woodland Grant Schemes
	Felling Licence Agreements
	Woodland Grant Scheme 1
	Woodland Grant Scheme 2
	Woodland Grant Scheme 3
	Entry Level Stewardship
	Entry Level plus Higher Level Stewardship
	Higher Level Stewardship
	Organic Entry Level Stewardship

Rev	Drawn By	Drawn Date	Checked By	Checked Date	Approved By	Approved Date	Revision Purpose
P01	EP	02/07/2018	BL	17/08/2018	CSS	17/08/2018	For Information



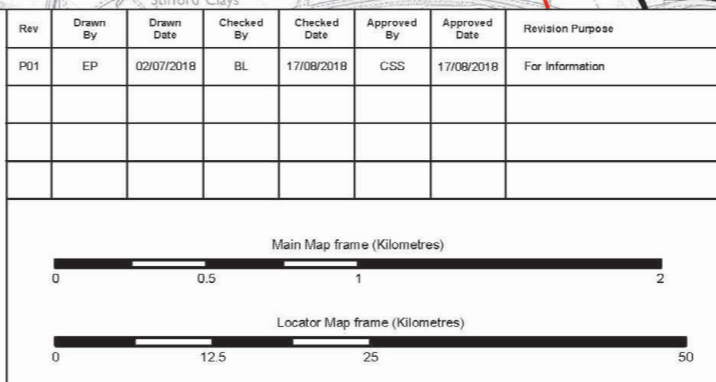
Client			Scale at A3
			Main Map frame 1:25,000
			Locator Map frame: 1:600,000
Project Title	LOWER THAMES CROSSING STATUTORY CONSULTATION		Copyright
			Contains Ordnance Survey data © Crown copyright 2018 OS 100030649
			Contains OS data © Crown Copyright and database right 2018
Drawing Title	Suitability	Status	Revision
Figure 14.6 - Environmental Stewardship and Forestry Schemes	For Information	S2	P01
Sheet 3 of 5	Drawing Number		
	HE540039-CJV-EGT-SZP_EGNE0000000-DR-LE-40019		



Rev	Drawn By	Drawn Date	Checked By	Checked Date	Approved By	Approved Date	Revision Purpose
P01	EP	02/07/2018	BL	17/08/2018	CSS	17/08/2018	For Information

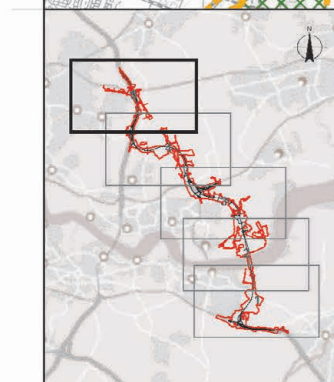
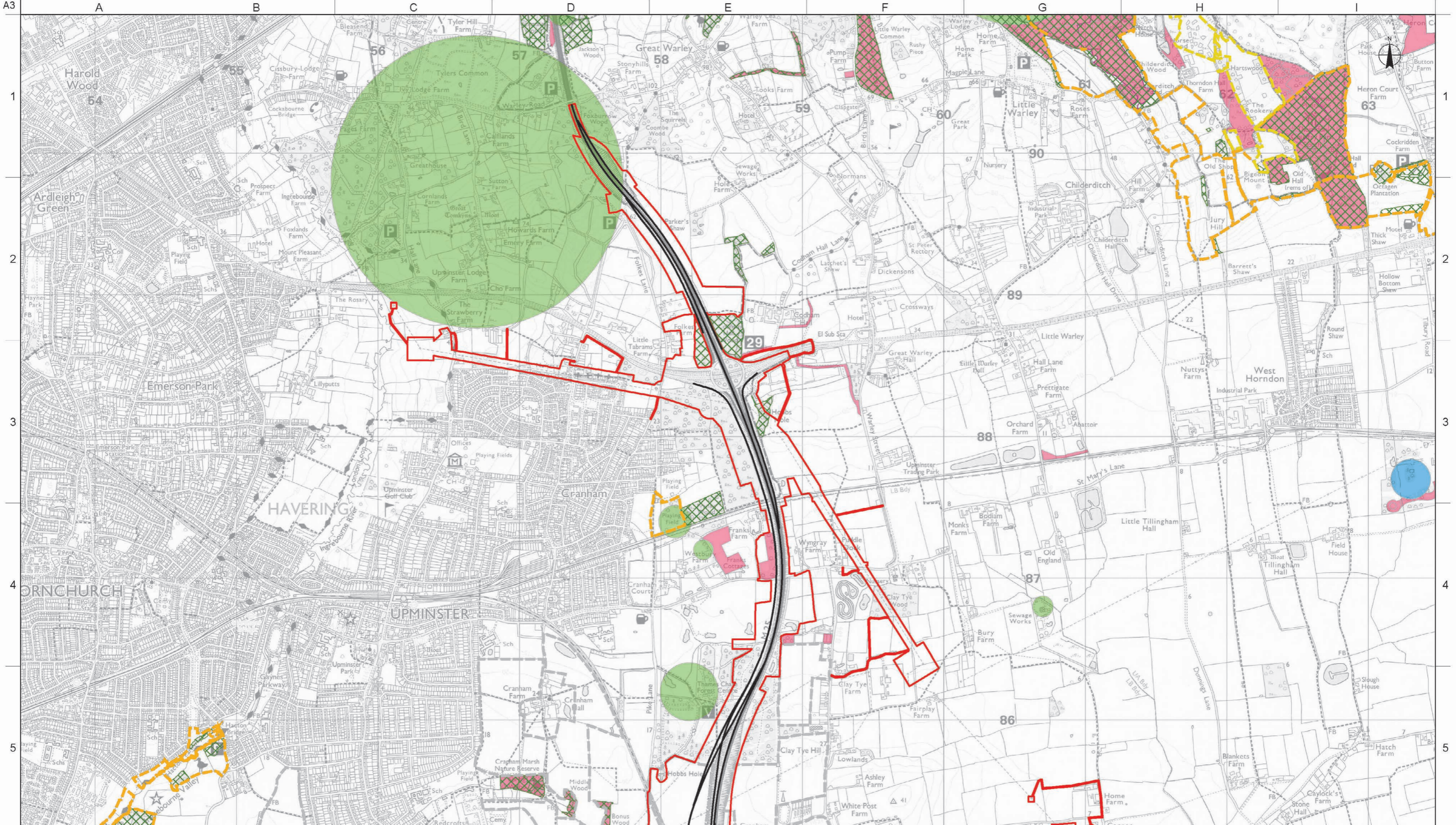
—	LTC Route Alignment
▭ (Red outline)	Development Boundary
▭ (Green cross-hatch)	English Woodland Grant Schemes
▭ (Pink diagonal lines)	Felling Licence Agreements
▭ (Blue)	Woodland Grant Scheme 1
▭ (Green)	Woodland Grant Scheme 2
▭ (Pink)	Woodland Grant Scheme 3

▭ (Grey dashed)	Entry Level Stewardship
▭ (Yellow dashed)	Entry Level plus Higher Level Stewardship
▭ (Orange dashed)	Higher Level Stewardship
▭ (Brown dashed)	Organic Entry Level Stewardship



Client		
Project Title	LOWER THAMES CROSSING STATUTORY CONSULTATION	
Drawing Title	Figure 14.6 - Environmental Stewardship and Forestry Schemes Sheet 4 of 5	

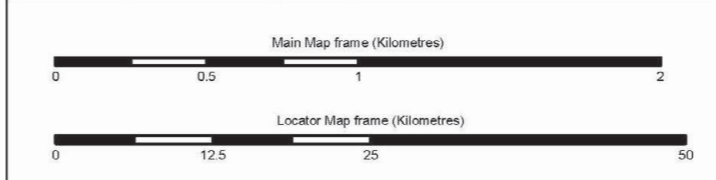
Scale at A3	Main Map frame: 1:25,000	
	Locator Map frame: 1:600,000	
Copyright	Contains Ordnance Survey data © Crown copyright 2018 OS 100030649 Contains OS data © Crown Copyright and database right 2018	
Suitability	Status	Revision
For Information	S2	P01
Drawing Number	HE540039-CJV-EGT-SZP_EGNE0000000-DR-LE-40019	



Legend

- LTC Route Alignment
- Development Boundary
- English Woodland Grant Schemes
- Felling Licence Agreements
- Woodland Grant Scheme 1
- Woodland Grant Scheme 2
- Woodland Grant Scheme 3
- Entry Level Stewardship
- Entry Level plus Higher Level Stewardship
- Higher Level Stewardship
- Organic Entry Level Stewardship

Rev	Drawn By	Drawn Date	Checked By	Checked Date	Approved By	Approved Date	Revision Purpose
P01	EP	02/07/2018	BL	17/08/2018	CSS	17/08/2018	For Information



Client

Project Title
**LOWER THAMES CROSSING
STATUTORY CONSULTATION**

Drawing Title
**Figure 14.6 - Environmental Stewardship
and Forestry Schemes
Sheet 5 of 5**

Scale at A3
Main Map frame **1:25,000**
Locator Map frame: **1:600,000**

Copyright
Contains Ordnance Survey data © Crown copyright 2018 OS 100030649
Contains OS data © Crown Copyright and database right 2018

Suitability	Status	Revision
For Information	S2	P01

Drawing Number
HE540039-CJV-EGT-SZP_EGNE0000000-DR-LE-40019