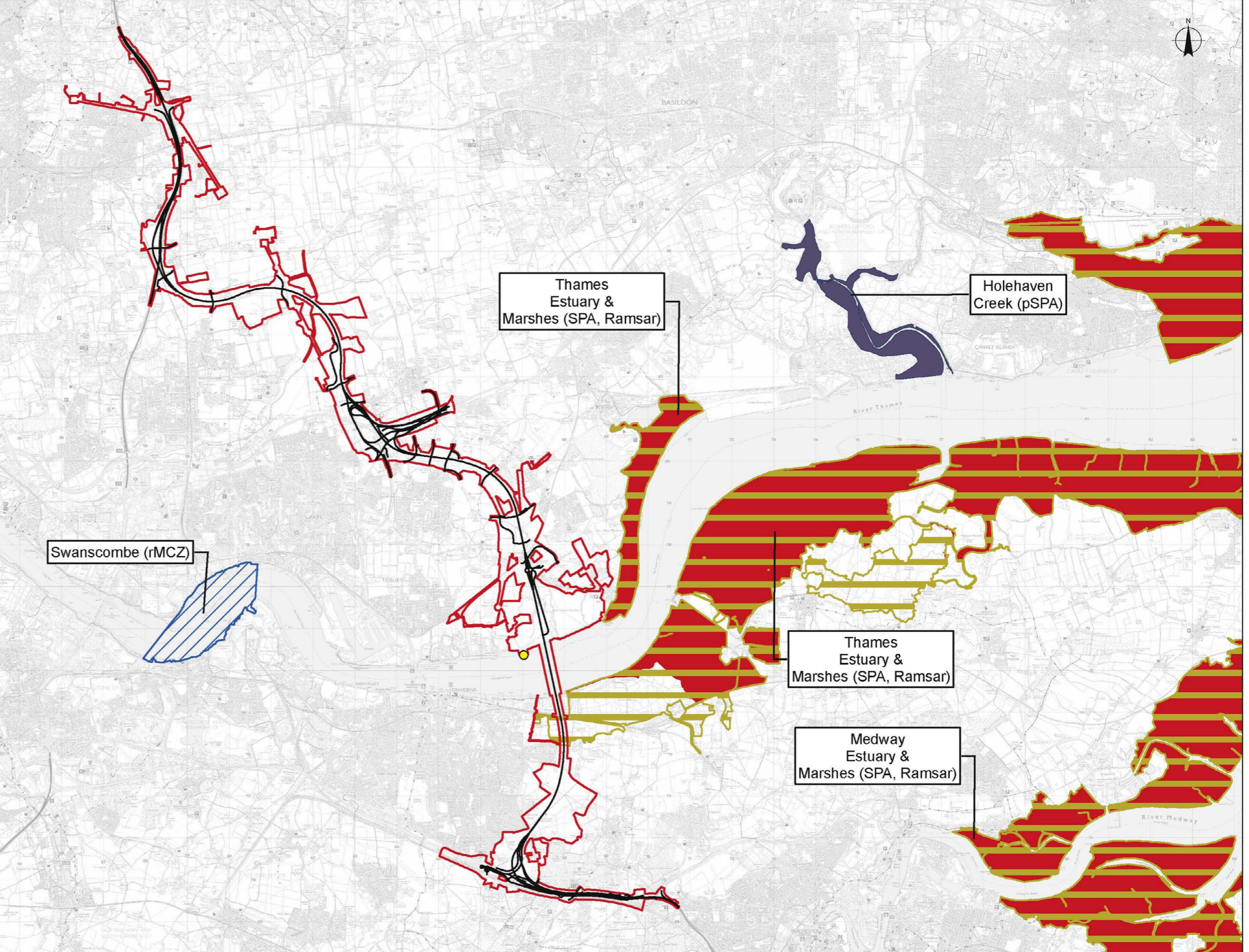
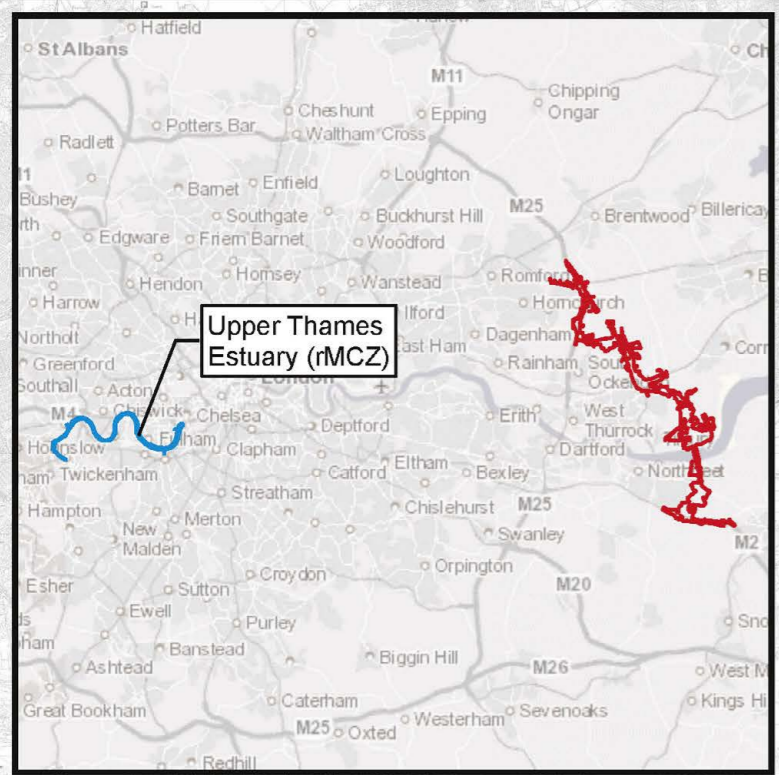


Lower Thames Crossing
**Preliminary Environmental
Information Report**
Figures

List of figures

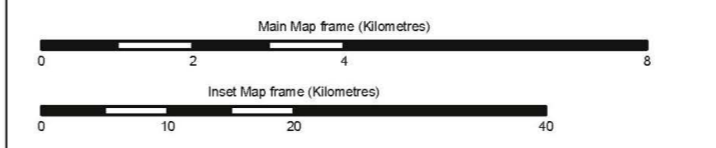
Figure	Chapter	Title
10.1	Marine Biodiversity	Designated Sites



Legend:

- LTC Route Alignment
- Development Boundary
- Proposed Indicative Jetty Location
- Ramsar Site
- Special Protection Area (SPA)
- Potential Special Protection Area (pSPA)
- Recommended Marine Conservation Zone - Swanscombe (rMCZ)
- Recommended Marine Conservation Zone - Upper Thames Estuary (rMCZ)

Rev	Drawn By	Drawn Date	Checked By	Checked Date	Approved By	Approved Date	Revision Purpose
P01	EP	27/07/2018	MR	27/07/2018	CSS		For Information



Client

Scale at A3
Main Map frame **1:100,000**
Inset Map frame **1:600,000**

Project Title
LOWER THAMES CROSSING STATUTORY CONSULTATION

Copyright
Contains Ordnance Survey data © Crown copyright 2018 OS 100030649
Contains OS data © Crown Copyright and database right 2018

Drawing Title
Figure 10.1 - Designated Sites Sheet 1 of 1

Suitability	Status	Revision
For Information	S2	P01

Drawing Number
HE540039-CJV-EBD-SZP_EGNE0000000-DR-LE-40035