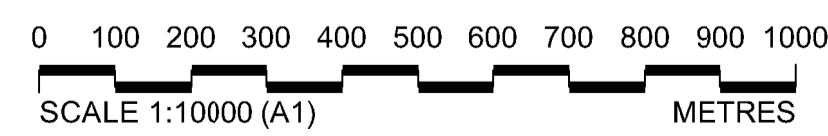
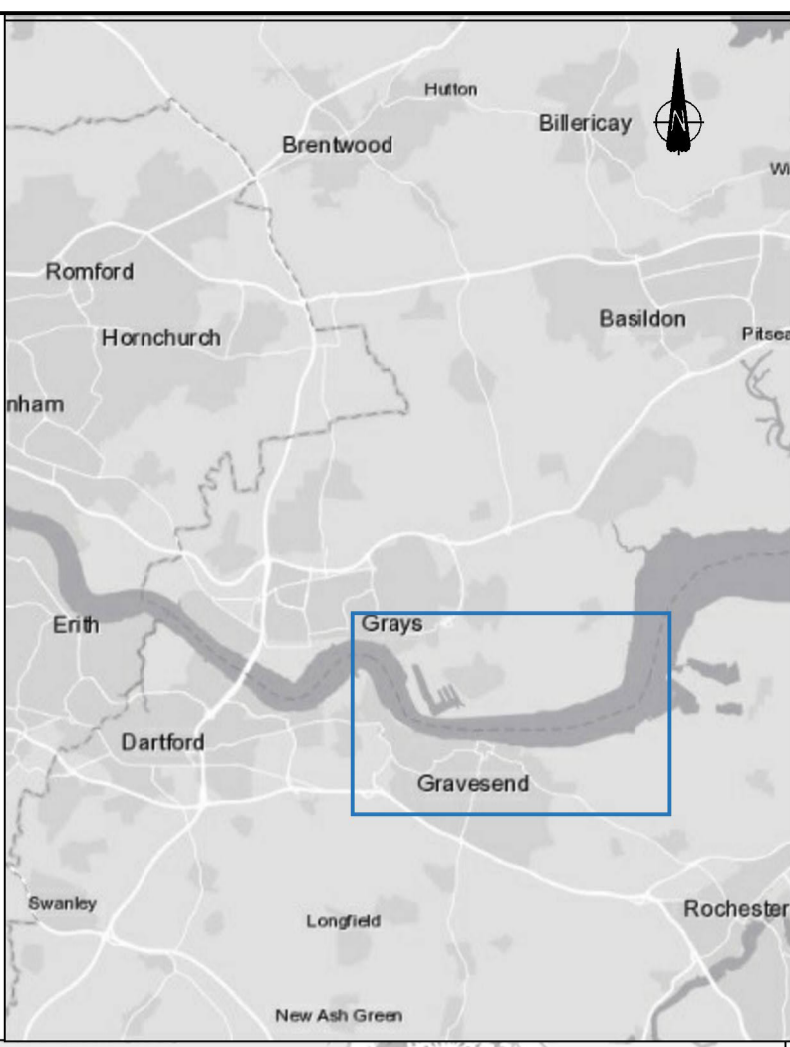
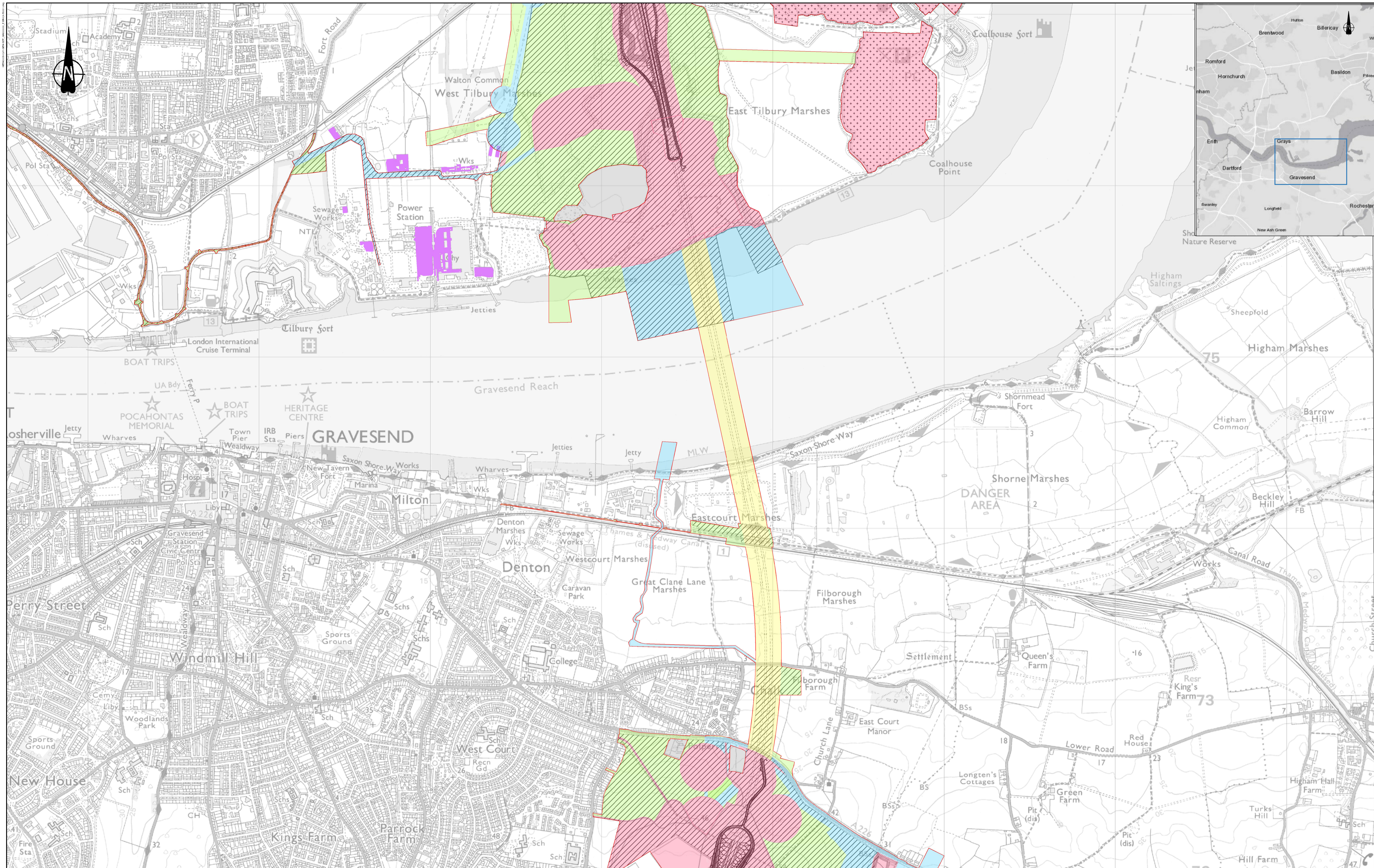


LEGEND:

- | | | | | | |
|--|----------------------------------|--|---------------------------------------------------------------------|--|----------------------------------------------------------|
| | Flood compensation area | | Permanent Acquisition of Subsoil and Rights | | Land not included within the Order Limits |
| | Main works construction compound | | Permanent Acquisition of Land | | Building requiring demolition |
| | Development boundary | | Temporary Possession of Land | | Building access affected/
building partially affected |
| | Environmental mitigation | | Temporary Possession of Land and
Permanent Acquisition of Rights | | |

	Project LOWER THAMES CROSSING SUPPLEMENTARY CONSULTATION
	Drawing title PROPOSALS FOR CONSULTATION
Client LAND USE SHEET 1	

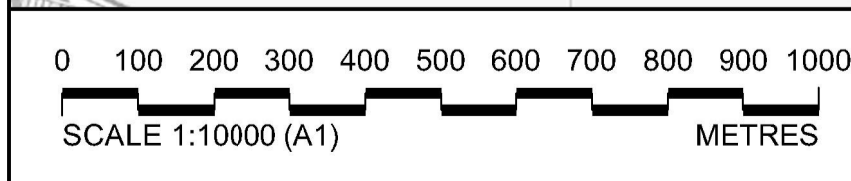
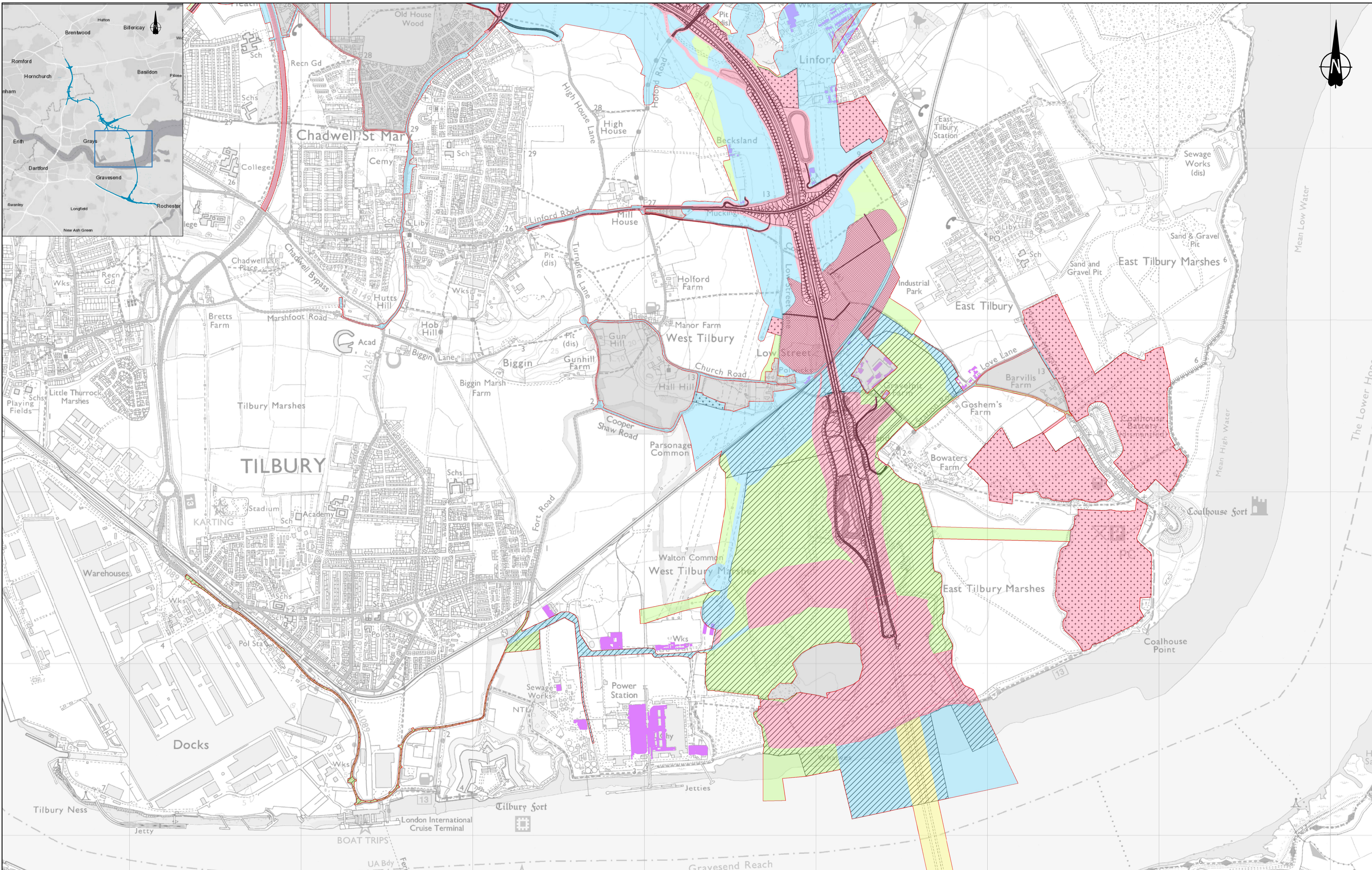
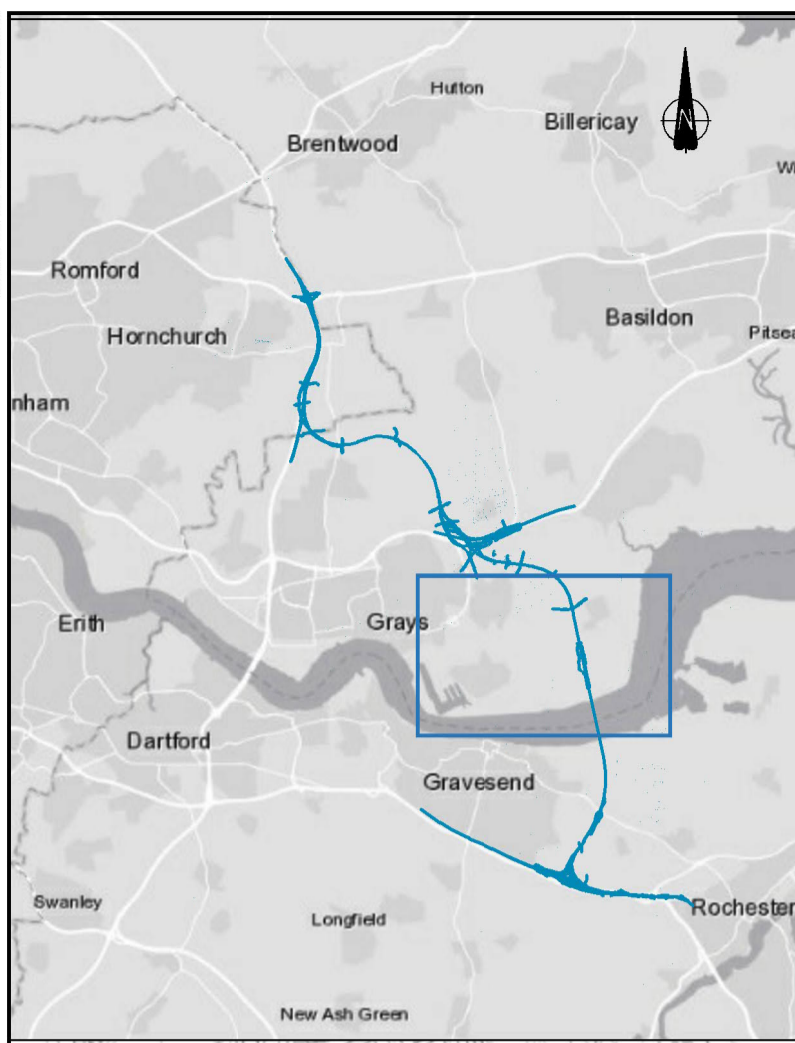
Contains Ordnance Survey data. © Crown copyright and database rights 2019. Ordnance survey 100030641




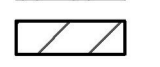





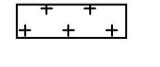




	Flood compensation area		Permanent Acquisition of Subsoil and Rights		Land not included within the Order Limits
	Main works construction compound		Permanent Acquisition of Land		Building requiring demolition
	Development boundary		Temporary Possession of Land		Building access affected/ building partially affected
	Environmental mitigation		Temporary Possession of Land and Permanent Acquisition of Rights		

	Client	Project
		LOWER THAMES CROSSING SUPPLEMENTARY CONSULTATION
PROPOSALS FOR CONSULTATION		Drawing title
		LAND USE SHEET 2

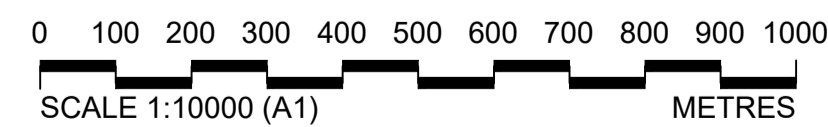
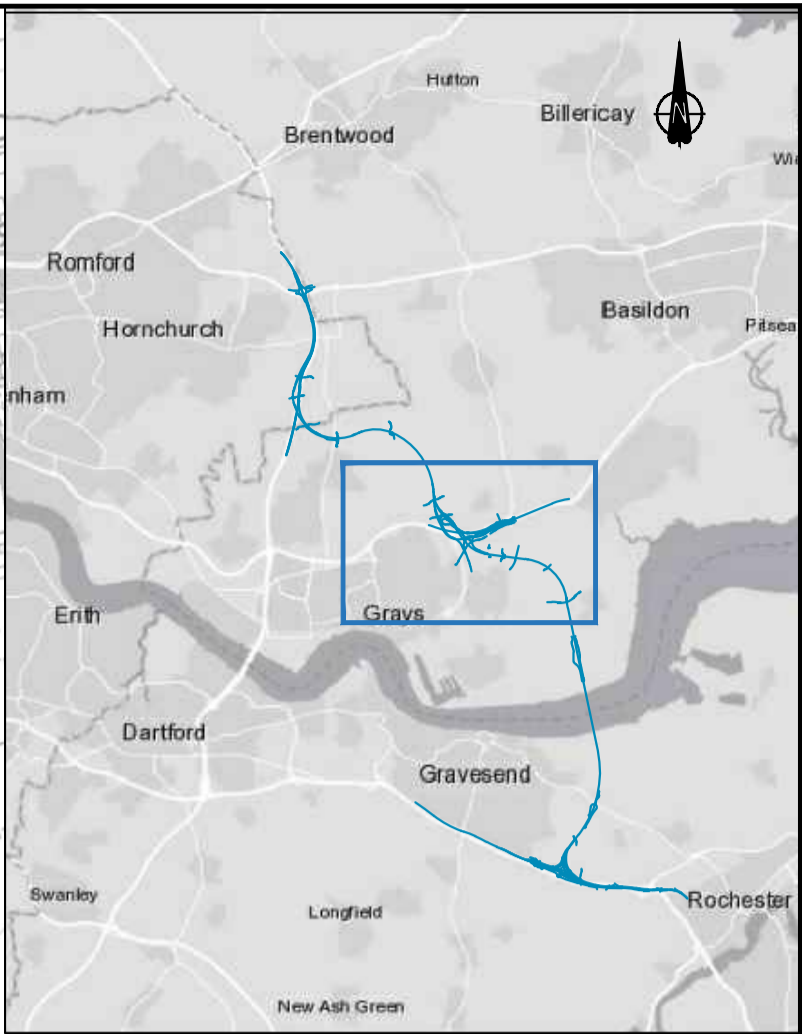
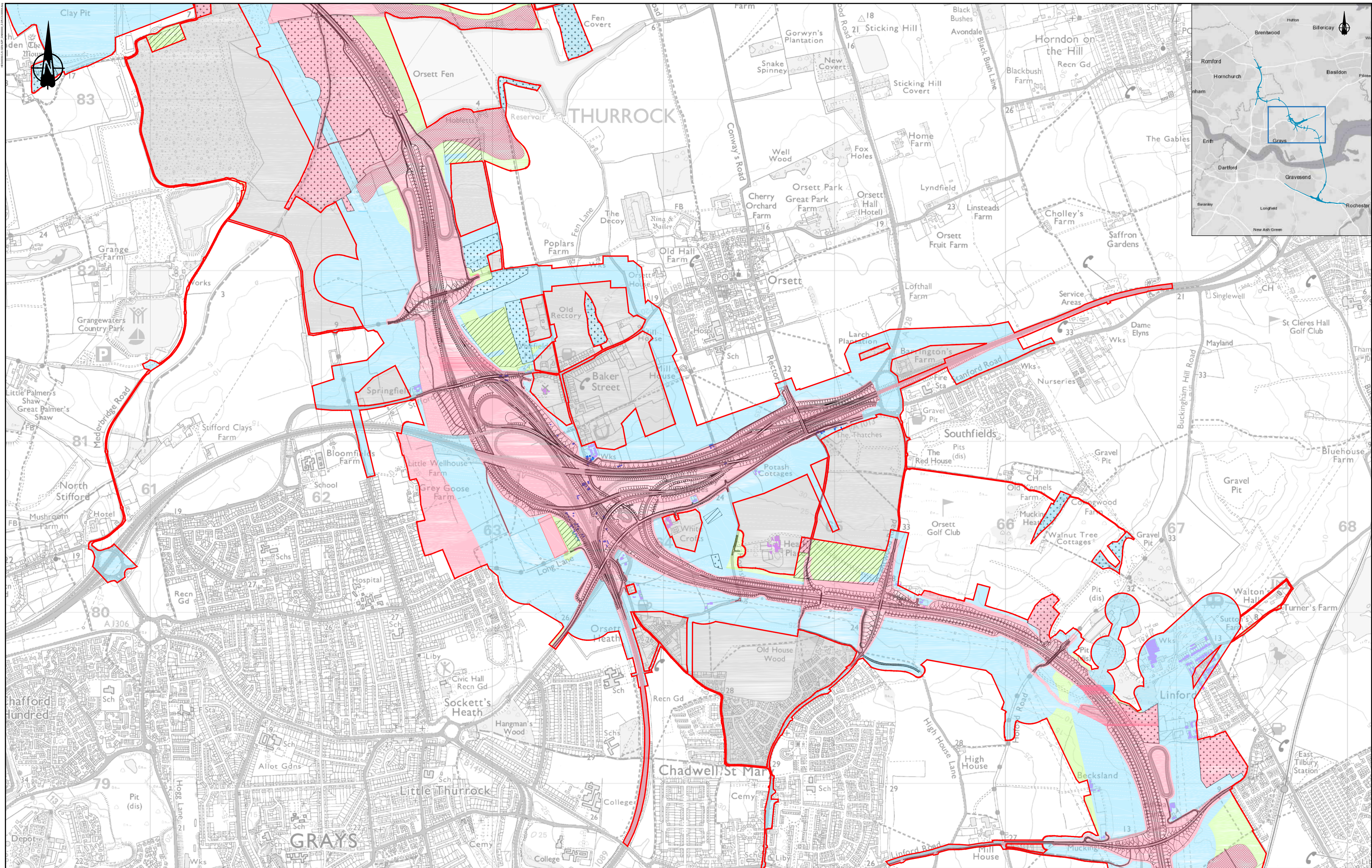
Contains Ordnance Survey data. © Crown copyright and database rights 2019. Ordnance survey 100009691




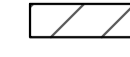


 Flood compensation area	 Permanent Acquisition of Subsoil and Rights	 Land not included within the Order Limits
 Main works construction compound	 Permanent Acquisition of Land	 Building requiring demolition
 Development boundary	 Temporary Possession of Land	 Building access affected/ building partially affected
 Environmental mitigation	 Temporary Possession of Land and Permanent Acquisition of Rights	





	Client	Project
		LOWER THAMES CROSSING SUPPLEMENTARY CONSULTATION
<div style="border: 1px solid black; padding: 5px; text-align: center;"> PROPOSALS FOR CONSULTATION </div>		Drawing title LAND USE SHEET 3




Contains Ordnance Survey data. © Crown copyright and database rights 2019. Ordnance survey 100030691




LEGEND:

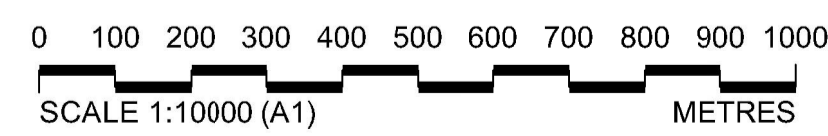
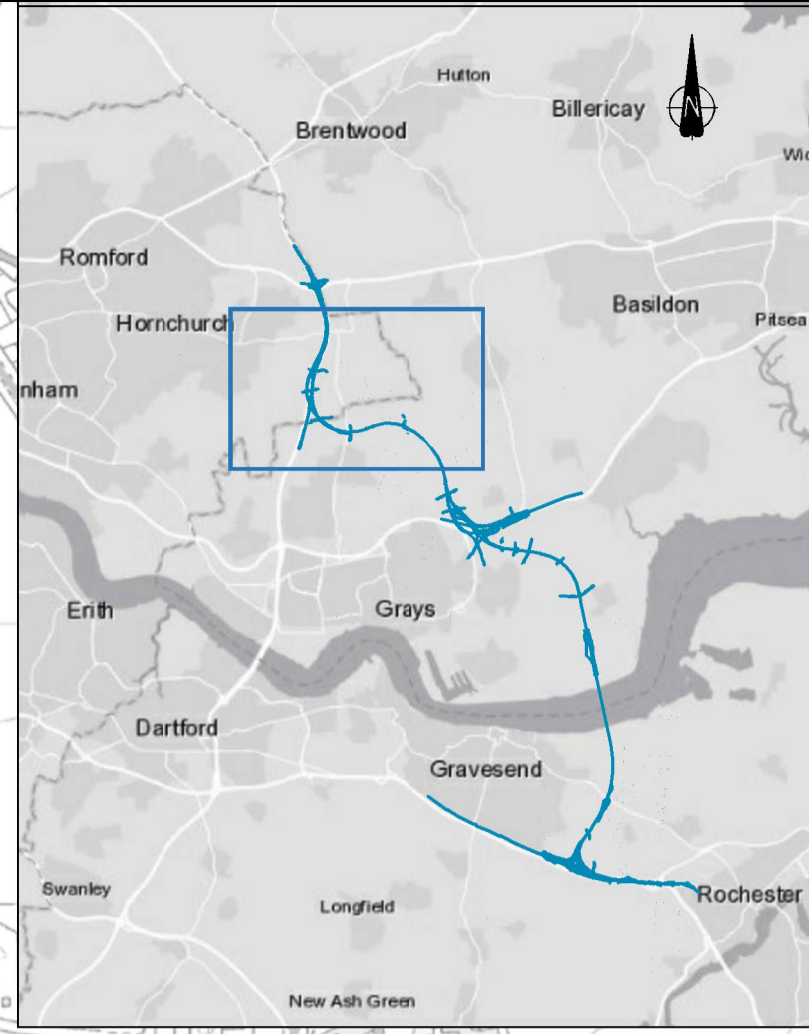
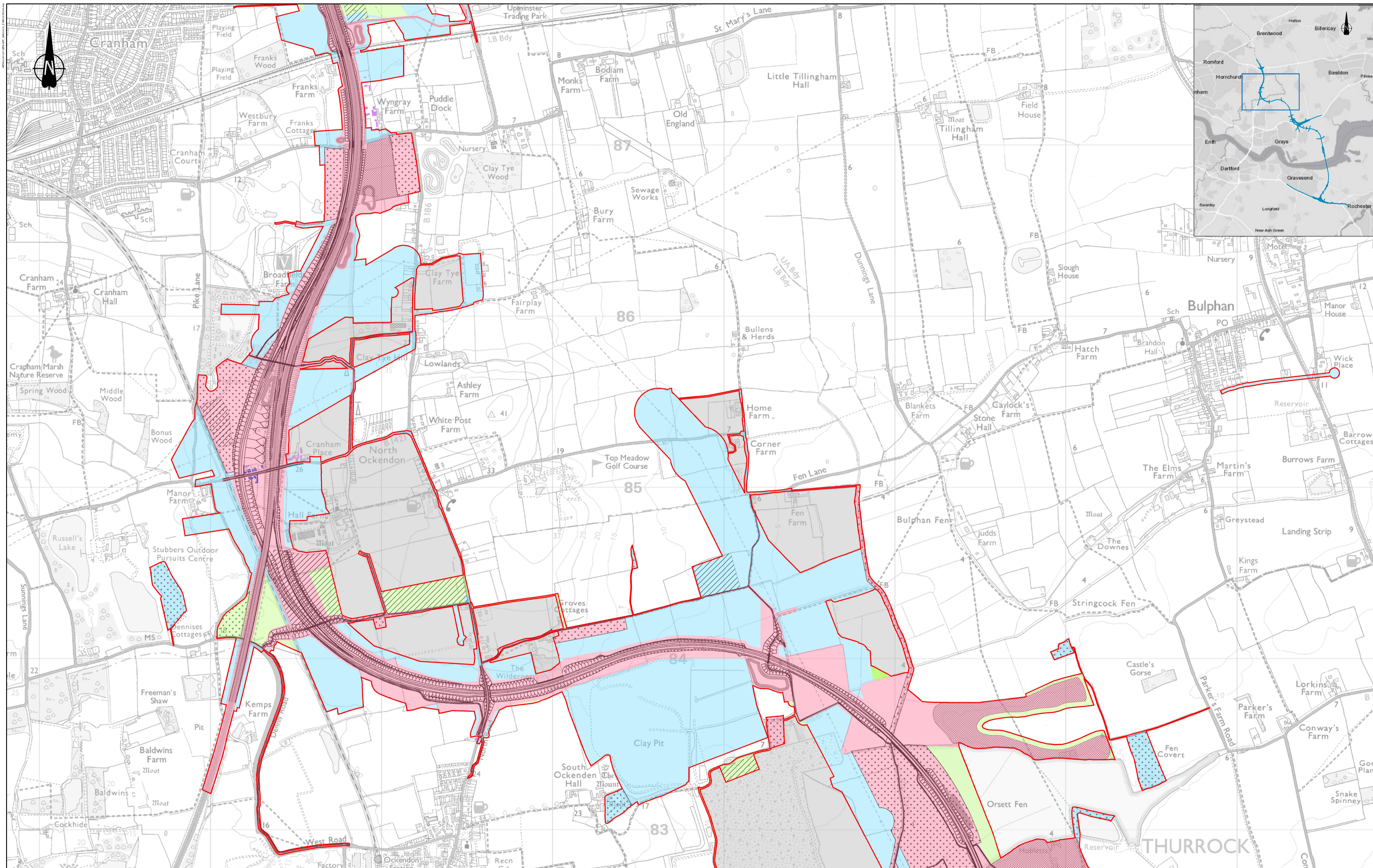
-  Flood compensation area
-  Main works construction compound
-  Development boundary
-  Environmental mitigation

-  Permanent Acquisition of Subsoil and Rights
-  Permanent Acquisition of Land
-  Temporary Possession of Land
-  Temporary Possession of Land and Permanent Acquisition of Rights

-  Land not included within the Order Limits
-  Building requiring demolition
-  Building access affected/ building partially affected

	<p>Client</p> <p>Project LOWER THAMES CROSSING SUPPLEMENTARY CONSULTATION</p> <p>Drawing title</p>
<p>PROPOSALS FOR CONSULTATION</p>	<p>LAND USE SHEET 4</p>

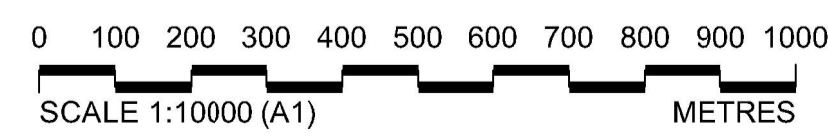
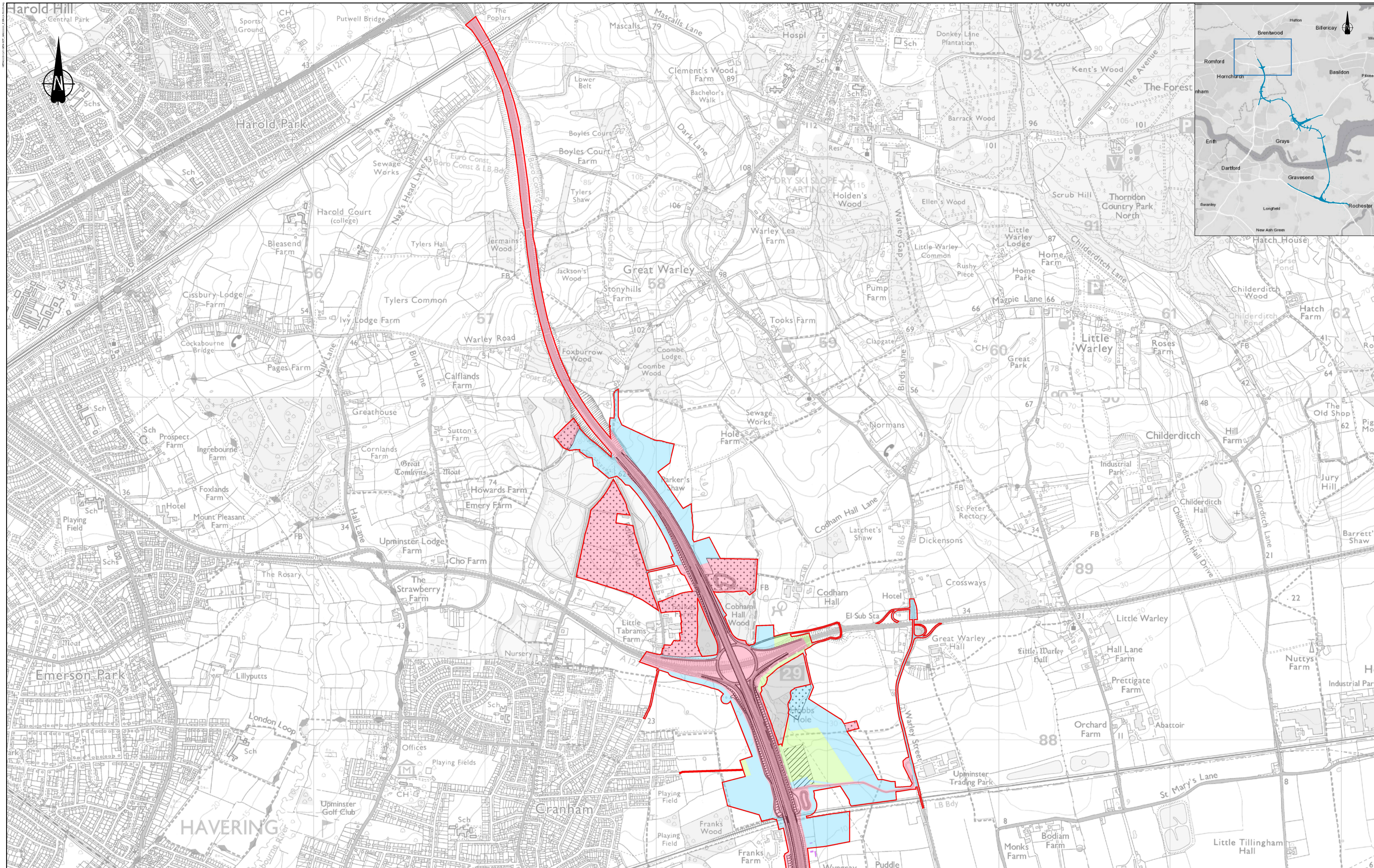
Contains Ordnance Survey data. © Crown copyright and database rights 2023. Ordnance Survey 100036649



Flood compensation area	Permanent Acquisition of Subsoil and Rights	Land not included within the Order Limits
Main works construction compound	Permanent Acquisition of Land	Building requiring demolition
Development boundary	Temporary Possession of Land	Building access affected/ building partially affected
Environmental mitigation	Temporary Possession of Land and Permanent Acquisition of Rights	

	Client	Project
		LOWER THAMES CROSSING SUPPLEMENTARY CONSULTATION
PROPOSALS FOR CONSULTATION		Drawing title
		LAND USE SHEET 5

Contains Ordnance Survey data. © Crown copyright and database rights 2019. Ordnance survey 100030649



LEGEND:

- Flood compensation area
- Permanent Acquisition of Land
- Temporary Possession of Land
- Permanent Acquisition of Subsoil and Rights
- Development boundary
- Land not included within the Order Limits
- Building requiring demolition
- Building access affected/ building partially affected
- Environmental mitigation
- Temporary Possession of Land and Permanent Acquisition of Rights



PROPOSALS FOR CONSULTATION

Client: **highways england**
 Project: **LOWER THAMES CROSSING SUPPLEMENTARY CONSULTATION**

Drawing title: **LANE USE SHEET 6**

Contains Ordnance Survey data. © Crown copyright and database rights 2019. Ordnance survey 100030649