

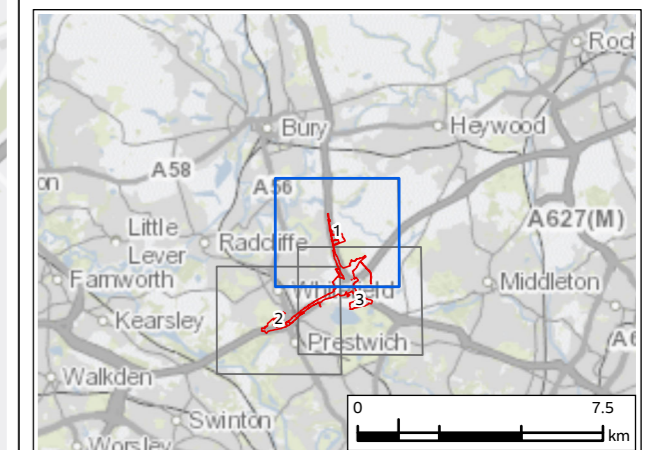
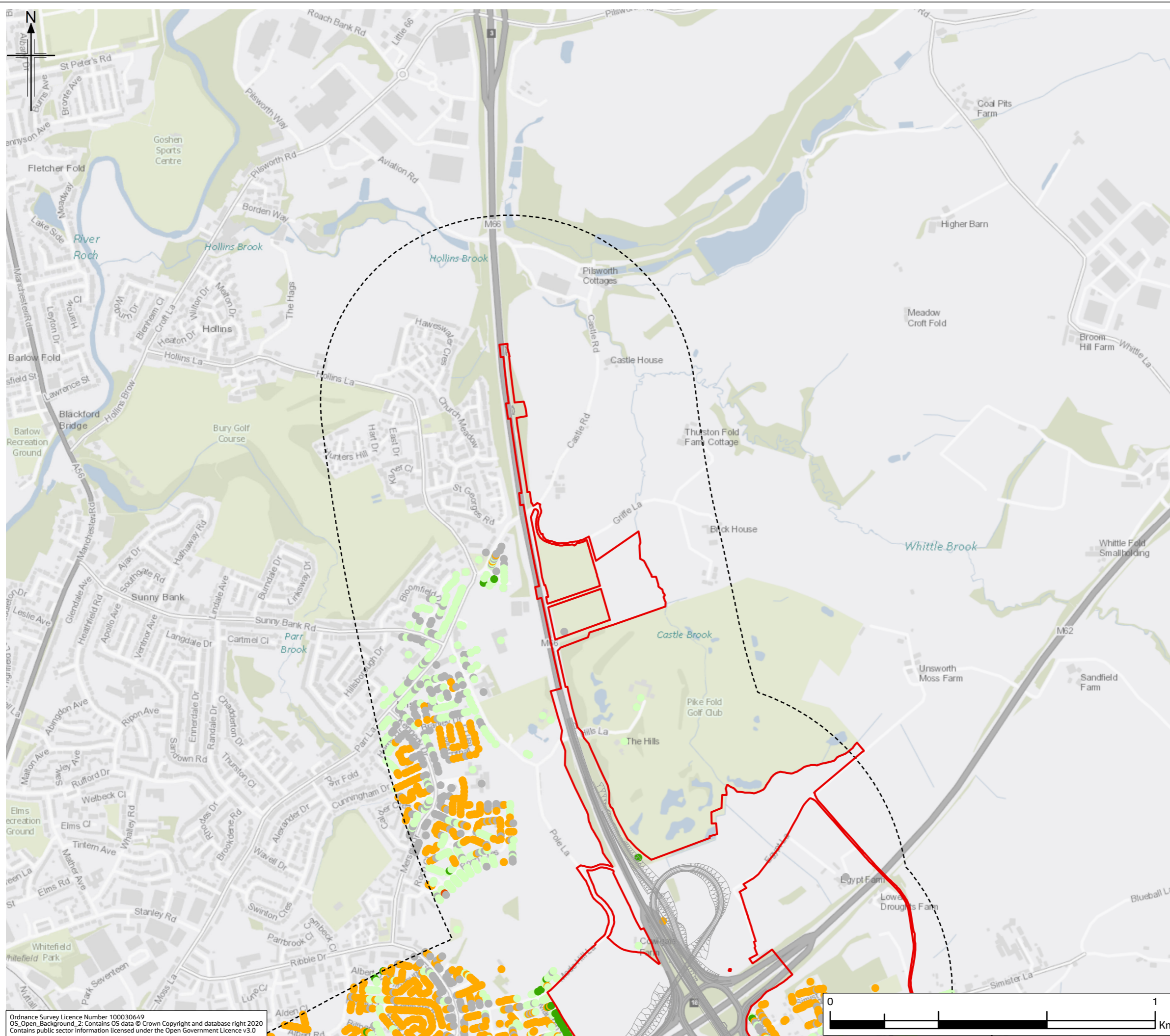
FIGURE 12.4a

Legend


- Provisional Order Limits
- PCF Stage 3 - Combined Design
- Operational Noise Study Area (600m)

Operational Daytime Noise Short Term Magnitude of Change

- Minor Beneficial
- Negligible Beneficial
- No Change
- Negligible Adverse
- Minor Adverse
- Moderate Adverse



P02	JAN 23	Second Issue	SW	MS	VB	BB
P01	NOV 21	Initial Issue	MS	MS	VB	HD
Rev.	Rev. Date	Purpose of revision	Drawn	Check'd	Rev'd	Appr'd

	Jacobs <small>1 City Walk, Leeds, LS11 9DX, UK Tel: +44(0)113 242 6771 Fax: +44(0)113 389 1389 www.jacobs.com</small>
---	---

Client



Project

**REGIONAL DELIVERY PARTNERSHIP
M60/M62/M66 SIMISTER ISLAND INTERCHANGE**

Drawing Title

**ROAD TRAFFIC NOISE MAGNITUDE OF CHANGE IN THE
DO-MINIMUM VS DO-SOMETHING 2027
OPENING YEAR (DAYTIME)
PAGE 1 OF 3**

Drawing Status	S4 - FOR APPROVAL	
Scale @ A3	1:12,000	DO NOT SCALE
Jacobs No.	B36601F0	Rev P02
Client No.	HE548642	

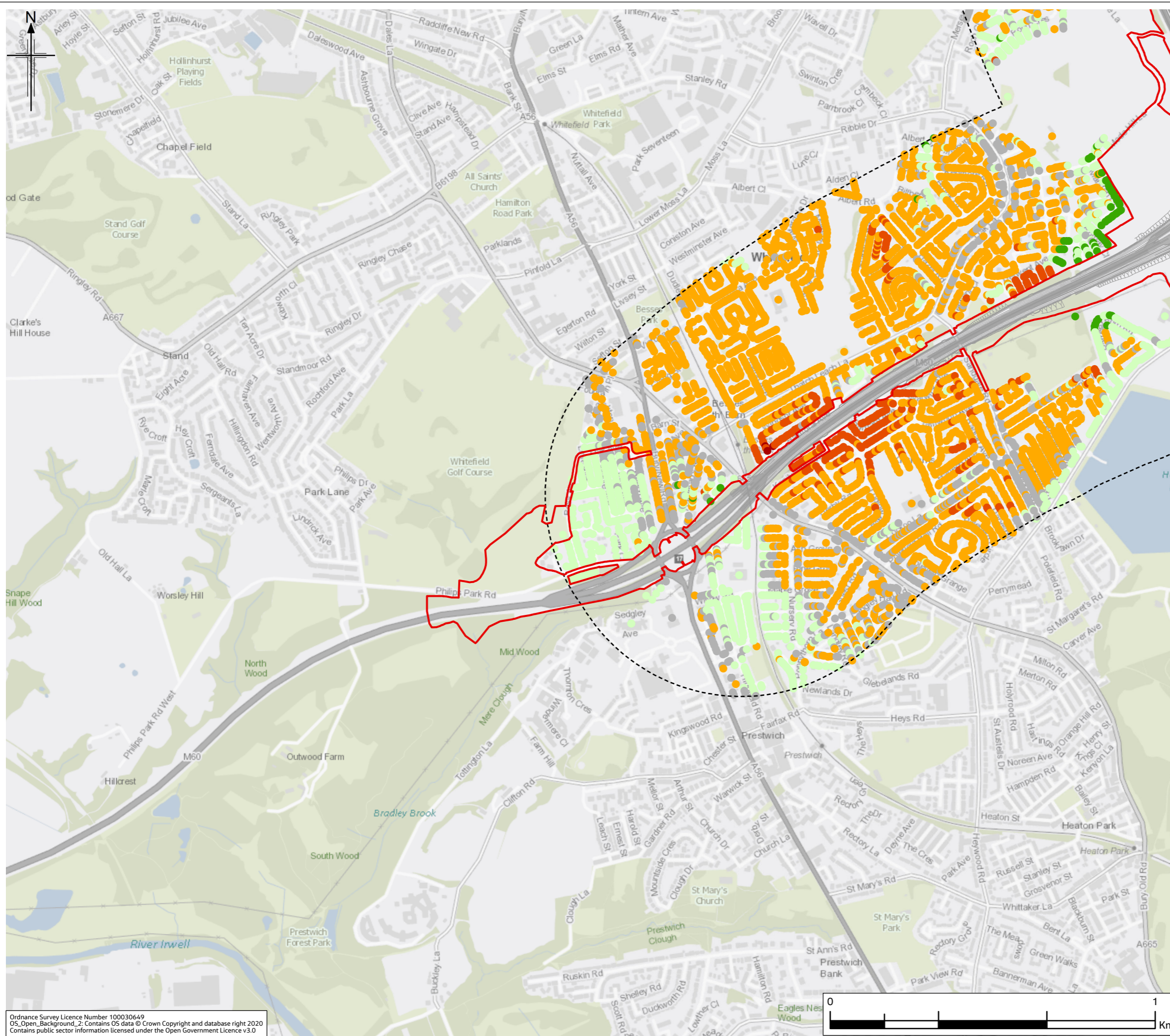
Drawing Number

HE548642-JAC-ENV-SII_MLT-SK-LA-0005

Ordnance Survey Licence Number 100030649
 OS_Open_Background_2: Contains OS data © Crown Copyright and database right 2020
 Contains public sector information licensed under the Open Government Licence v3.0

© Copyright 2020 Jacobs UK Limited. The concepts and information contained in this document are the property of Jacobs. Use or copying of this document in whole or in part without the written permission of Jacobs constitutes an infringement of copyright.
 Limitation: This drawing has been prepared on behalf of, and for the exclusive use of Jacobs' Client, and is subject to, and issued in accordance with, the provisions of the contract between Jacobs and the Client. Jacobs accepts no liability or responsibility whatsoever for, or in respect of, any use of, or reliance upon, this drawing by any third party.

FIGURE 12.4a

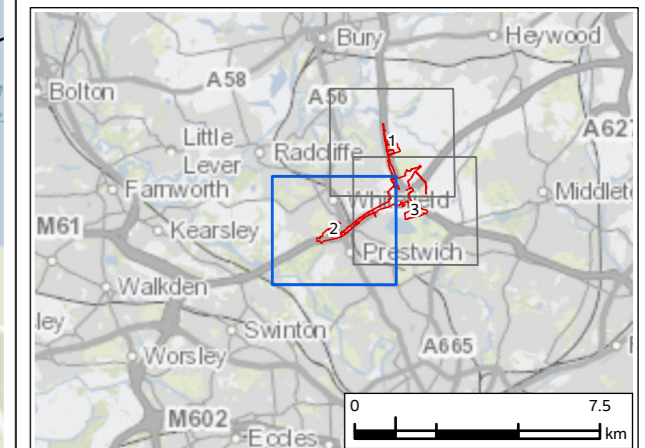


Legend

- Provisional Order Limits
- PCF Stage 3 - Combined Design
- Operational Noise Study Area (600m)

Operational Daytime Noise Short Term Magnitude of Change

- Minor Beneficial
- Negligible Beneficial
- No Change
- Negligible Adverse
- Minor Adverse
- Moderate Adverse



PO2	JAN 23	Second Issue	SW	MS	VB	BB
PO1	NOV 21	Initial Issue	MS	MS	VB	HD
Rev.	Rev. Date	Purpose of revision	Drawn	Check'd	Rev'd	Appr'd

	<p>Jacobs</p> <p>1 City Walk, Leeds, LS11 9DX, UK Tel: +44(0)113 242 6771 Fax: +44(0)113 389 1389 www.jacobs.com</p>
---	---

Client



Project

**REGIONAL DELIVERY PARTNERSHIP
M60/M62/M66 SIMISTER ISLAND INTERCHANGE**

Drawing Title

**ROAD TRAFFIC NOISE MAGNITUDE OF CHANGE IN THE
DO-MINIMUM VS DO-SOMETHING 2027
OPENING YEAR (DAYTIME)
PAGE 2 OF 3**

Drawing Status

S4 - FOR APPROVAL

Scale @ A3	1:12,000	DO NOT SCALE
Jacobs No.	B36601F0	Rev
Client No.	HE548642	P02

Drawing Number

HE548642-JAC-ENV-SII_MLT-SK-LA-0005

Ordnance Survey Licence Number 100030649
OS_Open_Background_2. Contains OS data © Crown Copyright and database right 2020
Contains public sector information licensed under the Open Government Licence v3.0

© Copyright 2020 Jacobs UK Limited. The concepts and information contained in this document are the property of Jacobs. Use or copying of this document in whole or in part without the written permission of Jacobs constitutes an infringement of copyright. Limitation: This drawing has been prepared on behalf of, and for the exclusive use of Jacobs' Client, and is subject to, and issued in accordance with, the provisions of the contract between Jacobs and the Client. Jacobs accepts no liability or responsibility whatsoever for, or in respect of, any use of, or reliance upon, this drawing by any third party.

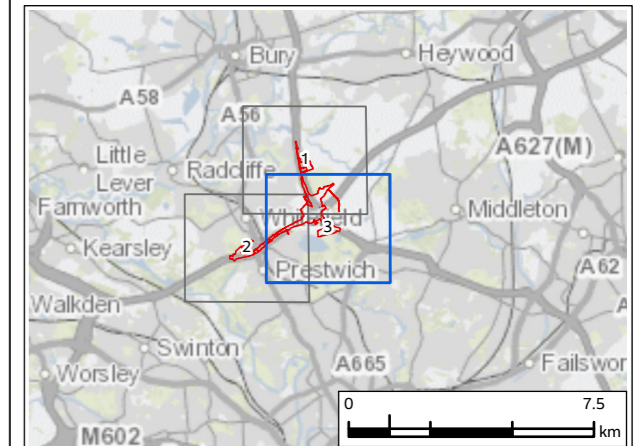
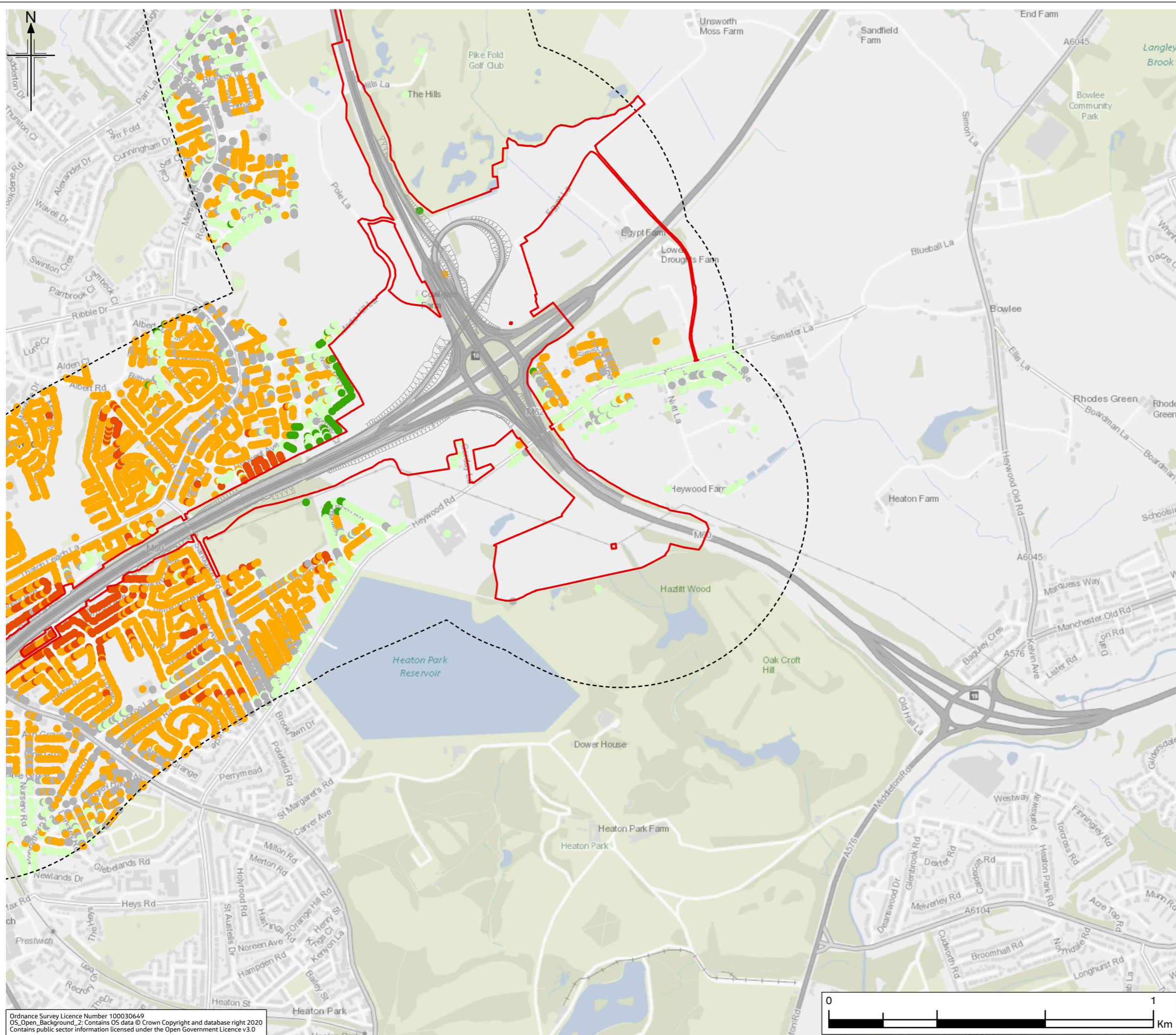
FIGURE 12.4a

Legend


- Provisional Order Limits
- PCF Stage 3 - Combined Design
- Operational Noise Study Area (600m)

Operational Daytime Noise Short Term Magnitude of Change

- Minor Beneficial
- Negligible Beneficial
- No Change
- Negligible Adverse
- Minor Adverse
- Moderate Adverse



PO2	JAN 23	Second Issue	SW	MS	VB	BB
PO1	NOV 21	Initial Issue	MS	MS	VB	HD
Rev.	Rev. Date	Purpose of revision	Drawn	Check'd	Rev'd	Appr'd

	JACOBS <small>1 City Walk, Leeds, LS11 9DX, UK Tel: +44(0)113 242 6771 Fax: +44(0)113 389 1389 www.jacobs.com</small>
---	---

Client



Project

**REGIONAL DELIVERY PARTNERSHIP
M60/M62/M66 SIMISTER ISLAND INTERCHANGE**

Drawing Title

**ROAD TRAFFIC NOISE MAGNITUDE OF CHANGE IN THE
DO-MINIMUM VS DO-SOMETHING 2027
OPENING YEAR (DAYTIME)
PAGE 3 OF 3**

Drawing Status	S4 - FOR APPROVAL	
Scale @ A3	1:12,000	DO NOT SCALE
Jacobs No.	B36601F0	Rev P02
Client No.	HE548642	
Drawing Number	HE548642-JAC-ENV-SII_MLT-SK-LA-0005	

Ordnance Survey Licence Number 100030649
 OS Open Background, 2. Contains OS data © Crown Copyright and database right 2020
 Contains public sector information licensed under the Open Government Licence v3.0

© Copyright 2020 Jacobs UK Limited. The contents and information contained in this document are the property of Jacobs. Use or copying of this document in whole or in part without the written permission of Jacobs constitutes an infringement of copyright.
 Limitation: This drawing has been prepared on behalf of, and for the exclusive use of Jacobs' Client, and is subject to, and issued in accordance with, the provisions of the contract between Jacobs and the Client. Jacobs accepts no liability or responsibility whatsoever for, or in respect of, any use of, or reliance upon, this drawing by any third party.

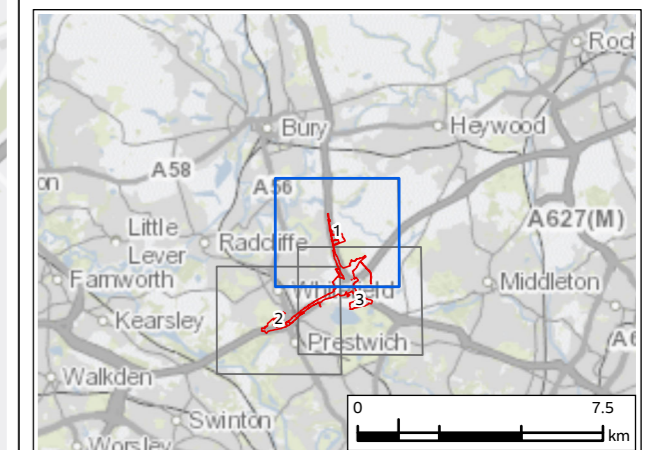
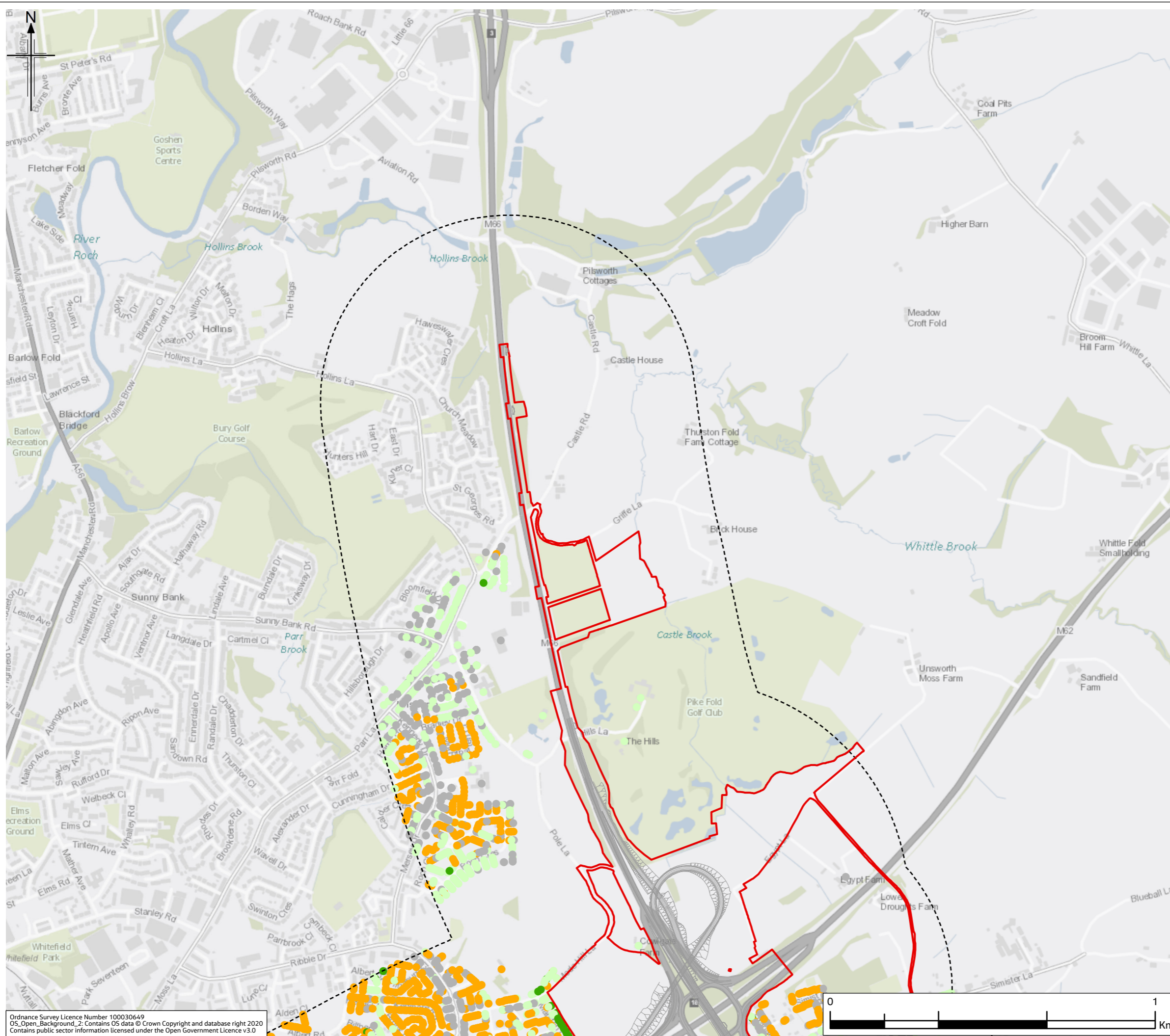
FIGURE 12.4b

Legend


- Provisional Order Limits
- PCF Stage 3 - Combined Design
- Operational Noise Study Area (600m)

Operational Night Time Noise Short Term Magnitude Of Change

- Minor Beneficial
- Negligible Beneficial
- No Change
- Negligible Adverse
- Minor Adverse
- Moderate Adverse



PO2	JAN 23	Second Issue	SW	MS	VB	BB
PO1	NOV 21	Initial Issue	MS	MS	VB	HD
Rev.	Rev. Date	Purpose of revision	Drawn	Check'd	Rev'd	Appr'd

	Jacobs <small>1 City Walk, Leeds, LS11 9DX, UK Tel: +44(0)113 242 6771 Fax: +44(0)113 389 1389 www.jacobs.com</small>
---	---

Client



Project

**REGIONAL DELIVERY PARTNERSHIP
M60/M62/M66 SIMISTER ISLAND INTERCHANGE**

Drawing Title

**ROAD TRAFFIC NOISE MAGNITUDE OF CHANGE IN THE
DO-MINIMUM VS DO-SOMETHING 2027
OPENING YEAR (NIGHT TIME)
PAGE 1 OF 3**

Drawing Status	S4 - FOR APPROVAL	
Scale @ A3	1:12,000	DO NOT SCALE
Jacobs No.	B36601FO	Rev P02
Client No.	HE548642	

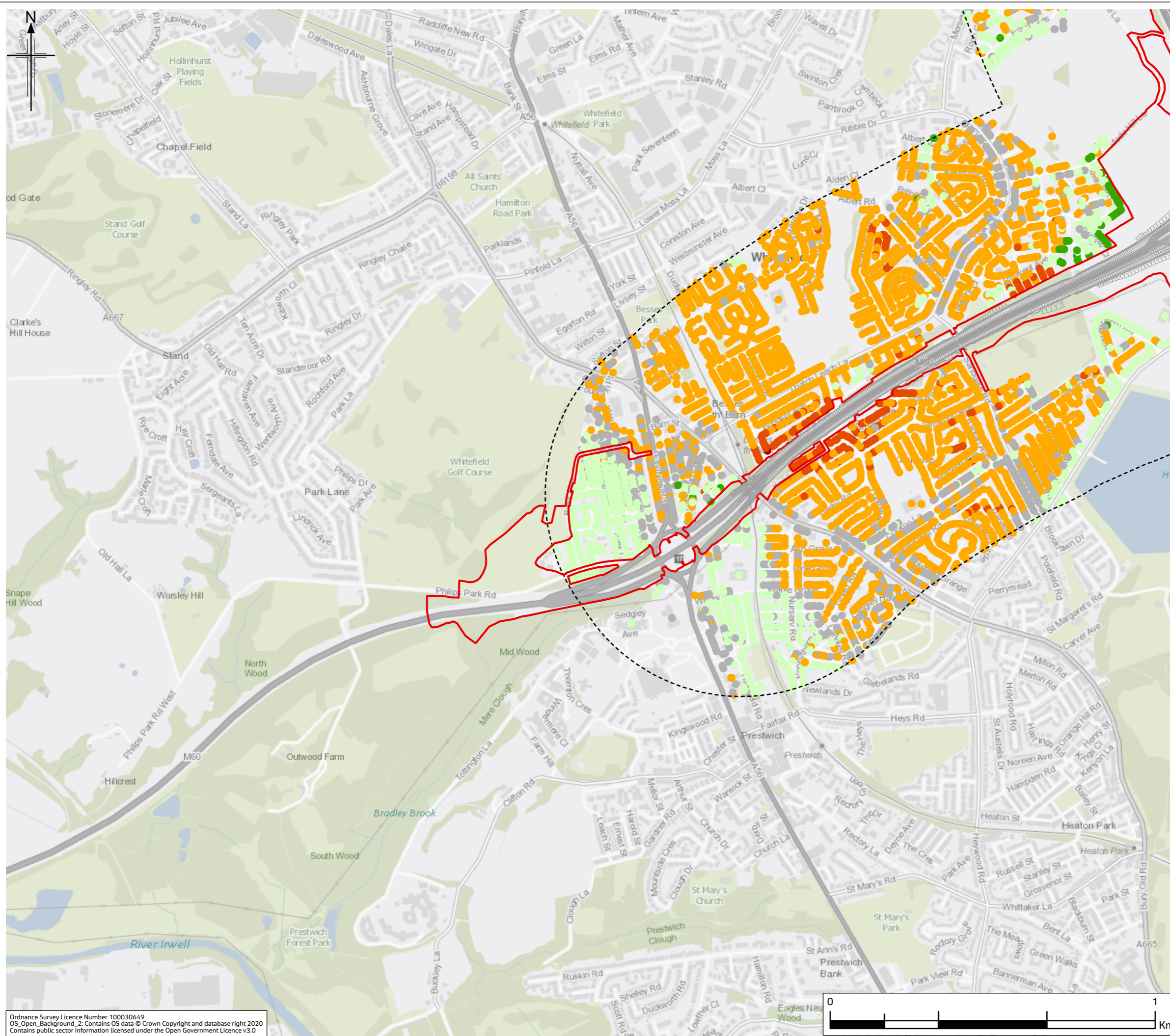
Drawing Number

HE548642-JAC-ENV-SII_MLT-SK-LA-0005

Ordnance Survey Licence Number 100030649
 OS_Open_Background_2: Contains OS data © Crown Copyright and database right 2020
 Contains public sector information licensed under the Open Government Licence v3.0

© Copyright 2020 Jacobs UK Limited. The concepts and information contained in this document are the property of Jacobs. Use or copying of this document in whole or in part without the written permission of Jacobs constitutes an infringement of copyright.
 Limitation: This drawing has been prepared on behalf of, and for the exclusive use of Jacobs' Client, and is subject to, and issued in accordance with, the provisions of the contract between Jacobs and the Client. Jacobs accepts no liability or responsibility whatsoever for, or in respect of, any use of, or reliance upon, this drawing by any third party.

FIGURE 12.4b

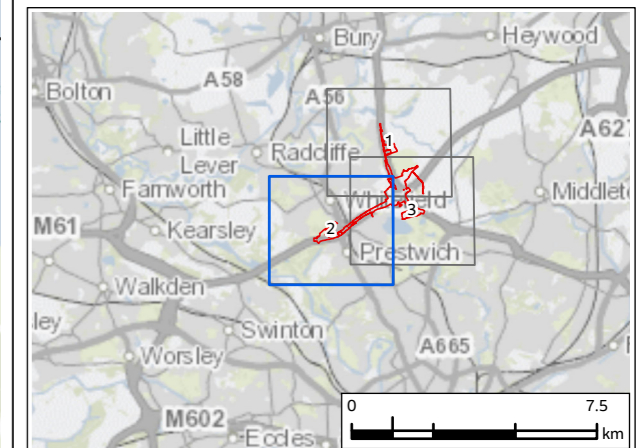


Legend


- Provisional Order Limits
- PCF Stage 3 - Combined Design
- Operational Noise Study Area (600m)

Operational Night Time Noise Short Term Magnitude Of Change

- Minor Beneficial
- Negligible Beneficial
- No Change
- Negligible Adverse
- Minor Adverse
- Moderate Adverse



PO2	JAN 23	Second Issue	SW	MS	VB	BB
PO1	NOV 21	Initial Issue	MS	MS	VB	HD
Rev.	Rev. Date	Purpose of revision	Drawn	Check'd	Rev'd	Appr'd

	<p style="text-align: right;">Jacobs</p> <p style="font-size: 8px; text-align: right;">1 City Walk, Leeds, LS11 9DX, UK Tel: +44(0)113 242 6771 Fax: +44(0)113 389 1389 www.jacobs.com</p>
---	---

Client



Project

**REGIONAL DELIVERY PARTNERSHIP
M60/M62/M66 SIMISTER ISLAND INTERCHANGE**

Drawing Title

**ROAD TRAFFIC NOISE MAGNITUDE OF CHANGE IN THE
DO-MINIMUM VS DO-SOMETHING 2027
OPENING YEAR (NIGHT TIME)
PAGE 2 OF 3**

Drawing Status

S4 - FOR APPROVAL

Scale @ A3	1:12,000	DO NOT SCALE
Jacobs No.	B36601F0	Rev
Client No.	HE548642	P02

Drawing Number

HE548642-JAC-ENV-SII_MLT-SK-LA-0005

Ordnance Survey Licence Number 100030649
OS_Open_Background_2: Contains OS data © Crown Copyright and database right 2020
Contains public sector information licensed under the Open Government Licence v3.0

© Copyright 2020 Jacobs UK Limited. The concepts and information contained in this document are the property of Jacobs. Use or copying of this document in whole or in part without the written permission of Jacobs constitutes an infringement of copyright. Limitation: This drawing has been prepared on behalf of, and for the exclusive use of Jacobs' Client, and is subject to, and issued in accordance with, the provisions of the contract between Jacobs and the Client. Jacobs accepts no liability or responsibility whatsoever for, or in respect of, any use of, or reliance upon, this drawing by any third party.

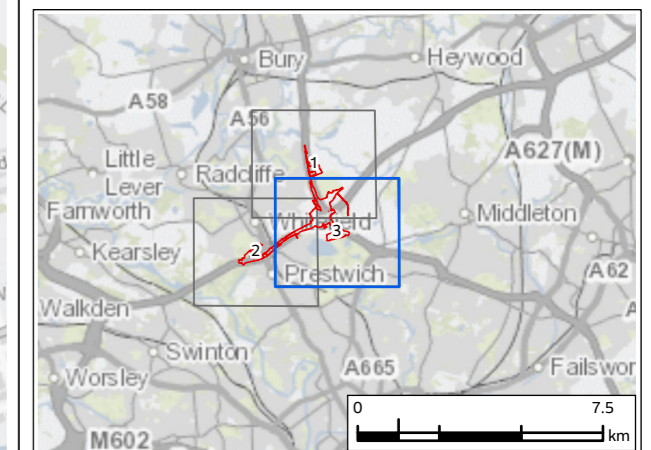
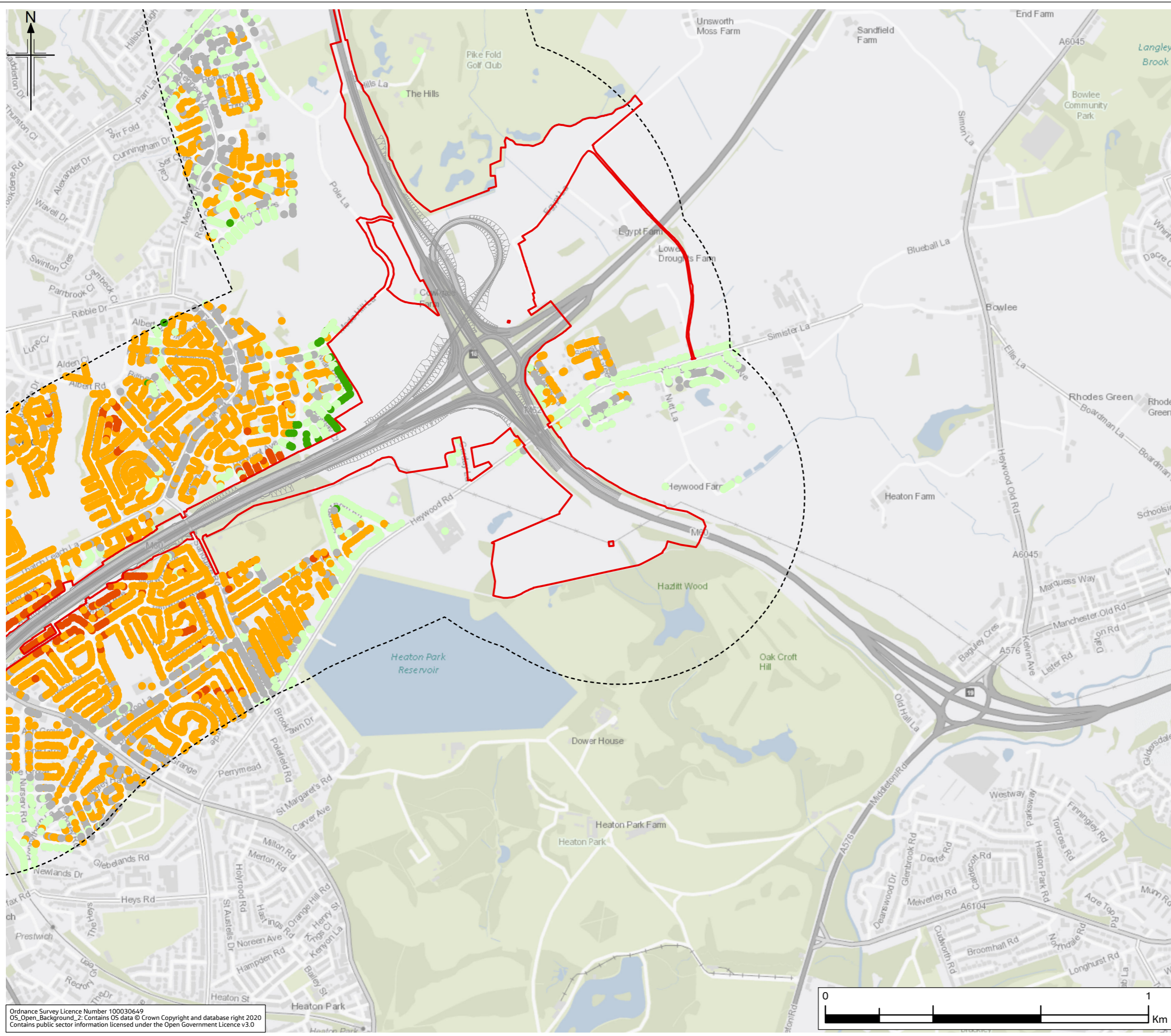
FIGURE 12.4b

Legend


- Provisional Order Limits
- PCF Stage 3 - Combined Design
- Operational Noise Study Area (600m)

Operational Night Time Noise Short Term Magnitude Of Change

- Minor Beneficial
- Negligible Beneficial
- No Change
- Negligible Adverse
- Minor Adverse
- Moderate Adverse



PO2	JAN 23	Second Issue	SW	MS	VB	BB
PO1	NOV 21	Initial Issue	MS	MS	VB	HD
Rev.	Rev. Date	Purpose of revision	Drawn	Check'd	Rev'd	Appr'd

	JACOBS <small>1 City Walk, Leeds, LS11 9DX, UK Tel: +44(0)113 242 6771 Fax: +44(0)113 389 1389 www.jacobs.com</small>
---	---

Client



Project

**REGIONAL DELIVERY PARTNERSHIP
M60/M62/M66 SIMISTER ISLAND INTERCHANGE**

Drawing Title

**ROAD TRAFFIC NOISE MAGNITUDE OF CHANGE IN THE
DO-MINIMUM VS DO-SOMETHING 2027
OPENING YEAR (NIGHT TIME)
PAGE 3 OF 3**

Drawing Status	S4 - FOR APPROVAL	
Scale @ A3	1:12,000	DO NOT SCALE
Jacobs No.	B36601F0	Rev
Client No.	HE548642	P02

Drawing Number

HE548642-JAC-ENV-SII_MLT-SK-LA-0005

© Copyright 2020 Jacobs UK Limited. The concepts and information contained in this document are the property of Jacobs. Use or copying of this document in whole or in part without the written permission of Jacobs constitutes an infringement of copyright. Limitation: This drawing has been prepared on behalf of, and for the exclusive use of Jacobs' Client, and is subject to, and issued in accordance with, the provisions of the contract between Jacobs and the Client. Jacobs accepts no liability or responsibility whatsoever for, or in respect of, any use of, or reliance upon, this drawing by any third party.

Ordnance Survey Licence Number 100030649
OS Open Background, 2. Contains OS data © Crown Copyright and database right 2020
Contains public sector information licensed under the Open Government Licence v3.0