



SAFETY, HEALTH AND ENVIRONMENTAL INFORMATION BOX

IT IS ASSUMED THAT ALL WORKS ON THIS DRAWING WILL BE CARRIED OUT BY A COMPETENT CONTRACTOR WORKING, WHERE APPROPRIATE, TO AN APPROPRIATE METHOD STATEMENT.

THIS DRAWING IS TO BE USED ONLY FOR THE PURPOSE OF ISSUE THAT IT WAS ISSUED FOR AND IS SUBJECT TO AMENDMENT.

EXCEPTIONAL RISKS RELATING TO THE WORKS ASSOCIATED WITH THIS DRAWING ARE IDENTIFIED BELOW.

CONSTRUCTION

MAINTENANCE / OPERATION / DECOMMISSIONING / DEMOLITION

NOTES

- THIS DRAWING IS TO BE READ IN CONJUNCTION WITH ALL OTHER RELEVANT DOCUMENTATION.
- DO NOT SCALE FROM THIS DRAWING. USE ONLY PRINTED DIMENSIONS.
- ALL DIMENSIONS IN MILLIMETRES. ALL CHAINAGES, LEVELS AND COORDINATES ARE IN METRES UNLESS DEFINED OTHERWISE.
- THIS DRAWING IS TO BE READ IN CONJUNCTION WITH THE PROJECT HEALTH & SAFETY FILE FOR ANY IDENTIFIED POTENTIAL RISKS.

KEY

- LIMITS OF LAND TO BE ACQUIRED OR USED PERMANENTLY OR TEMPORARILY (THE ORDER LIMITS)
- LAND NOT INCLUDED WITHIN THE ORDER LIMITS

DRAFT

| File Issue | By | Date | Suffix |
|--|----|----------|--------|
| Model P02 Release - Refer to Sheet 1-10 for Updates | AM | 21/12/19 | P01 |
| Model P02 Release - Refer to Sheet 1-10 for Updates | AM | 16/02/19 | P02 |
| Model P03 Release - Refer to Sheet 1-10 for Updates | EB | 26/03/19 | P03 |
| Draft Order Limits Updated | AM | 12/04/19 | P04 |
| Structure B04 Removed. Tower Farm Access Track Added. | MW | 29/04/19 | P05 |
| Meshes converted to vector hatching for HE graphics | AM | 09/05/19 | P06 |
| A460 Turning Head Added | AM | 10/05/19 | P07 |
| Model P05 Release - Refer to sheet 1-10 for updates | MW | 09/09/19 | P08 |
| Model P06 Release - Refer to sheet 1-10 for updates. Layout Updated. | AM | 11/10/19 | P09 |
| RLB updated. | MW | 30/10/19 | P10 |

| Revision Details | By | Date | Suffix |
|------------------|-------|------|--------|
| | Check | | |

Purpose of issue
SUITABLE FOR INFORMATION

Client
Highways England
The Cube
199 Wharfside Street
Birmingham
B1 1RN

Development Consent Order Number
TR010054

Project Title
M54 to M6 Link Road

Drawing Title
**GENERAL ARRANGEMENT
SCHEME WIDE
KEY SHEET**

| Designed | Drawn | Checked | Approved | Date |
|----------|-------|---------|----------|----------|
| MW | MW | AM | RR | 30/10/19 |

Internal Project No.
60536736

Scale @ A1
1:200000H/1:200000V

Suitability
S2

Zone
Highways General

THIS DOCUMENT HAS BEEN PREPARED PURSUANT TO AND SUBJECT TO THE TERMS OF AECOM'S APPOINTMENT BY ITS CLIENT. AECOM ACCEPTS NO LIABILITY FOR ANY USE OF THIS DOCUMENT OTHER THAN BY ITS ORIGINAL CLIENT OR FOLLOWING AECOM'S EXPRESS AGREEMENT TO SUCH USE, AND ONLY FOR THE PURPOSES FOR WHICH IT WAS PREPARED AND PROVIDED.

| Drawing Number | Highways England PIN | I Originator | I Volume | Rev |
|----------------|----------------------|--------------|----------|-----|
| HE514465 | -ACM | -HGN- | | P10 |
| M54_SW_PR_Z | | -DR-CH-1001 | | |

Location I Type I Role I Number


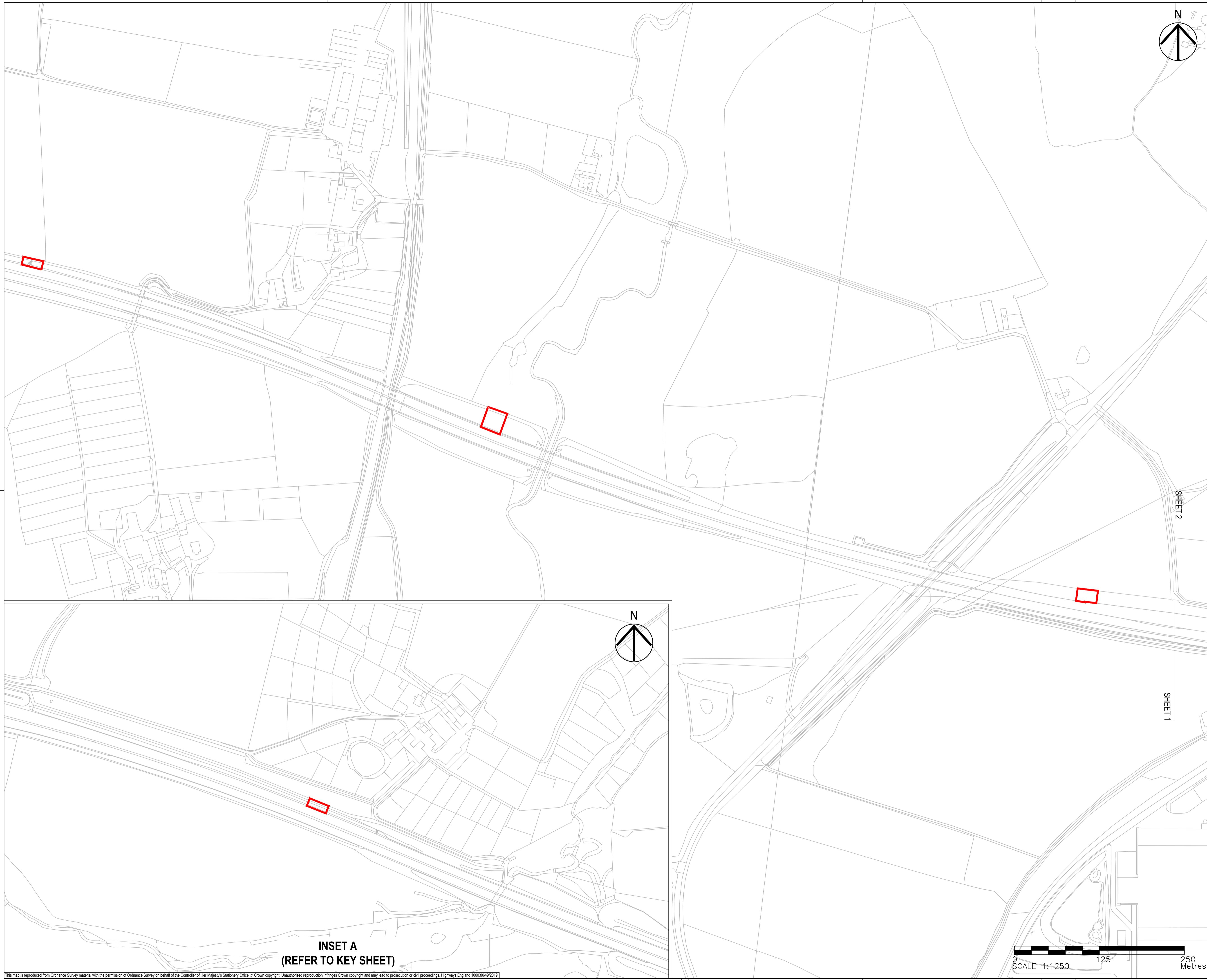
PLAN

FOR CONTINUATION SEE INSET A

FOR CONTINUATION SEE PLAN

INSET A

This map is reproduced from Ordnance Survey material with the permission of Ordnance Survey on behalf of the Controller of Her Majesty's Stationary Office © Crown copyright. Unauthorised reproduction infringes Crown copyright and may lead to prosecution or civil proceedings. Highways England 100030649(2019)



SAFETY, HEALTH AND ENVIRONMENTAL INFORMATION BOX

IT IS ASSUMED THAT ALL WORKS ON THIS DRAWING WILL BE CARRIED OUT BY A COMPETENT CONTRACTOR WORKING, WHERE APPROPRIATE, TO AN APPROPRIATE METHOD STATEMENT.

THIS DRAWING IS TO BE USED ONLY FOR THE PURPOSE OF ISSUE THAT IT WAS ISSUED FOR AND IS SUBJECT TO AMENDMENT.

EXCEPTIONAL RISKS RELATING TO THE WORKS ASSOCIATED WITH THIS DRAWING ARE IDENTIFIED BELOW.

CONSTRUCTION

MAINTENANCE / OPERATION / DECOMMISSIONING / DEMOLITION

NOTES

- THIS DRAWING IS TO BE READ IN CONJUNCTION WITH ALL OTHER RELEVANT DOCUMENTATION.
- DO NOT SCALE FROM THIS DRAWING. USE ONLY PRINTED DIMENSIONS.
- ALL DIMENSIONS IN MILLIMETRES. ALL CHAINAGES, LEVELS AND COORDINATES ARE IN METRES UNLESS DEFINED OTHERWISE.
- THIS DRAWING IS TO BE READ IN CONJUNCTION WITH THE PROJECT HEALTH & SAFETY FILE FOR ANY IDENTIFIED POTENTIAL RISKS.

KEY

- LIMITS OF LAND TO BE ACQUIRED OR USED PERMANENTLY OR TEMPORARILY (THE ORDER LIMITS)
- LAND NOT INCLUDED WITHIN THE ORDER LIMITS
- RETAINING WALLS

DRAFT

| Revision | By | Date | Suffix |
|----------|----|----------|--------|
| 1 | AM | 21/12/19 | P01 |
| 2 | JD | 22/02/19 | P02 |
| 3 | MW | 29/03/19 | P03 |
| 4 | JP | 14/05/19 | P04 |
| 5 | MW | 15/08/19 | P05 |
| 6 | JP | 30/10/19 | P06 |

Revision Details

Purpose of issue

SUITABLE FOR INFORMATION

Client
Highways England
 The Cube
 199 Wharfside Street
 Birmingham
 B1 1RN

Development Consent Order Number
TR010054

Project Title
M54 to M6 Link Road

Drawing Title
GENERAL ARRANGEMENT SHEET 1 OF 10

| Designed | Drawn | Checked | Approved | Date |
|----------|-------|---------|----------|----------|
| --- | JP | AM | RR | 30/10/19 |

Internal Project No. 60536736

Scale @ A1 1:1250H/1:1250V

Zone Highways General

THIS DOCUMENT HAS BEEN PREPARED PURSUANT TO AND SUBJECT TO THE TERMS OF AECOM'S APPOINTMENT BY ITS CLIENT. AECOM ACCEPTS NO LIABILITY FOR ANY USE OF THIS DOCUMENT OTHER THAN BY ITS ORIGINAL CLIENT OR FOLLOWING AECOM'S EXPRESS AGREEMENT TO SUCH USE, AND ONLY FOR THE PURPOSES FOR WHICH IT WAS PREPARED AND PROVIDED.


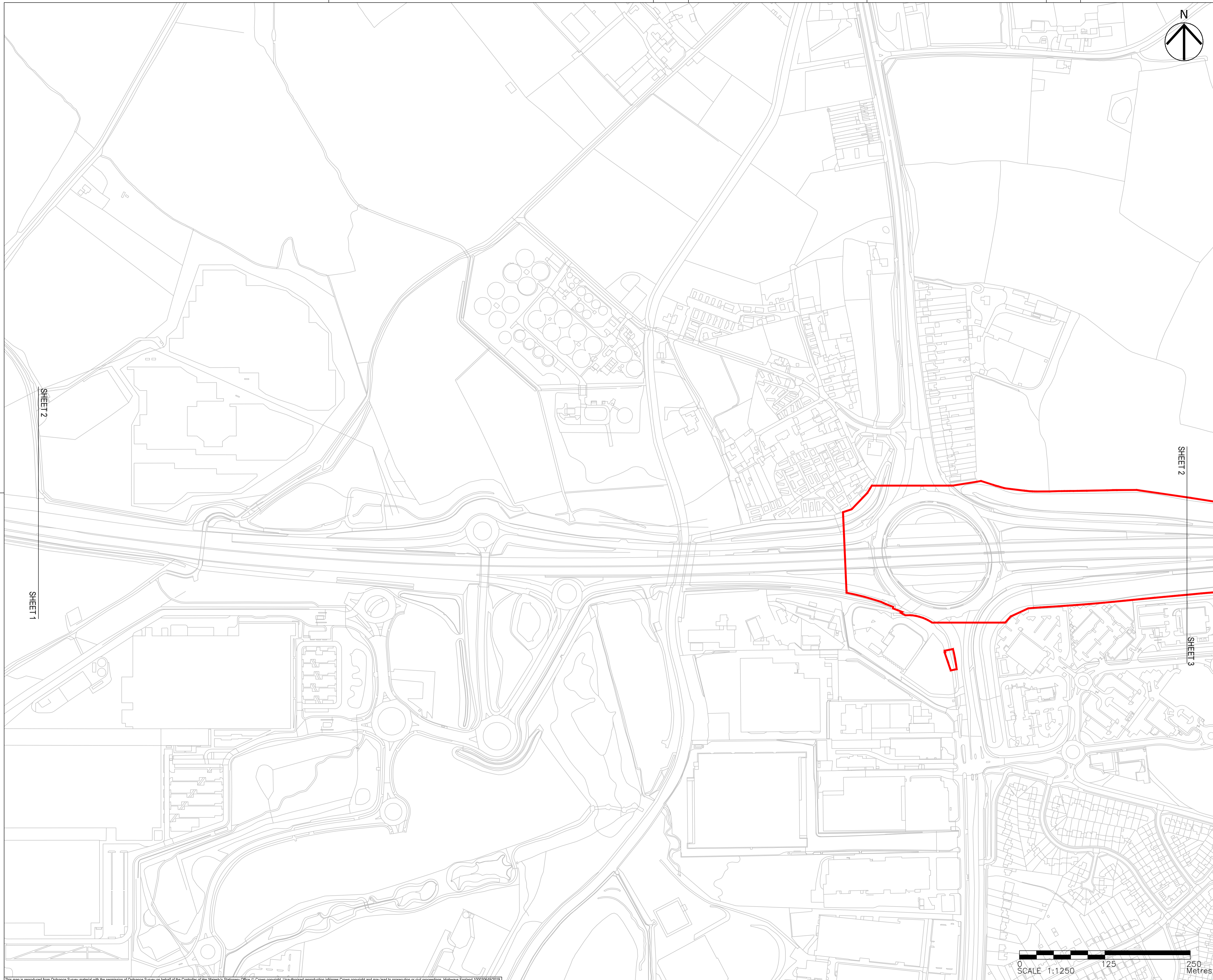
| Drawing Number | Highways England PIN | I Originator | I Volume | Rev |
|----------------|----------------------|--------------|----------|-----|
| HE514465 | -ACM | -HGN- | | P06 |
| Z1_SW_PR_Z | | -DR-CH-1001 | | |

Location I Type I Role I Number

0 125 250 Metres
 SCALE 1:1250

**INSET A
(REFER TO KEY SHEET)**

This map is reproduced from Ordnance Survey material with the permission of Ordnance Survey on behalf of the Controller of Her Majesty's Stationary Office © Crown copyright. Unauthorised reproduction infringes Crown copyright and may lead to prosecution or civil proceedings. Highways England 100030649(2019)



SAFETY, HEALTH AND ENVIRONMENTAL INFORMATION BOX

IT IS ASSUMED THAT ALL WORKS ON THIS DRAWING WILL BE CARRIED OUT BY A COMPETENT CONTRACTOR WORKING, WHERE APPROPRIATE, TO AN APPROPRIATE METHOD STATEMENT.
 THIS DRAWING IS TO BE USED ONLY FOR THE PURPOSE OF ISSUE THAT IT WAS ISSUED FOR AND IS SUBJECT TO AMENDMENT.
 EXCEPTIONAL RISKS RELATING TO THE WORKS ASSOCIATED WITH THIS DRAWING ARE IDENTIFIED BELOW.

CONSTRUCTION

MAINTENANCE / OPERATION / DECOMMISSIONING / DEMOLITION

NOTES

- THIS DRAWING IS TO BE READ IN CONJUNCTION WITH ALL OTHER RELEVANT DOCUMENTATION.
- DO NOT SCALE FROM THIS DRAWING. USE ONLY PRINTED DIMENSIONS.
- ALL DIMENSIONS IN MILLIMETRES. ALL CHAINAGES, LEVELS AND COORDINATES ARE IN METRES UNLESS DEFINED OTHERWISE.
- THIS DRAWING IS TO BE READ IN CONJUNCTION WITH THE PROJECT HEALTH & SAFETY FILE FOR ANY IDENTIFIED POTENTIAL RISKS.

KEY

- LIMITS OF LAND TO BE ACQUIRED OR USED PERMANENTLY OR TEMPORARILY (THE ORDER LIMITS)
- LAND NOT INCLUDED WITHIN THE ORDER LIMITS
- RETAINING WALLS

DRAFT

| Revision | Issue | By | Date | Check | Suffix |
|----------|---|----|----------|-------|--------|
| 1 | Initial Issue | AM | 21/12/19 | | P01 |
| 2 | See Revision Notes for further details. | JD | 22/02/19 | | P02 |
| 3 | No significant changes noted from previous revision | MW | 29/03/19 | | P03 |
| 4 | No significant changes noted from previous revision | JP | 14/05/19 | | P04 |
| 5 | Refer to Design Change Tracker for details | HS | 15/08/19 | | P05 |
| 6 | Refer to Design Change Tracker for details | JP | 30/10/19 | | P06 |

SUITABLE FOR INFORMATION

Client
 Highways England
 The Cube
 199 Wharfside Street
 Birmingham
 B1 1RN



Development Consent Order Number
TR010054

Project Title
M54 to M6 Link Road

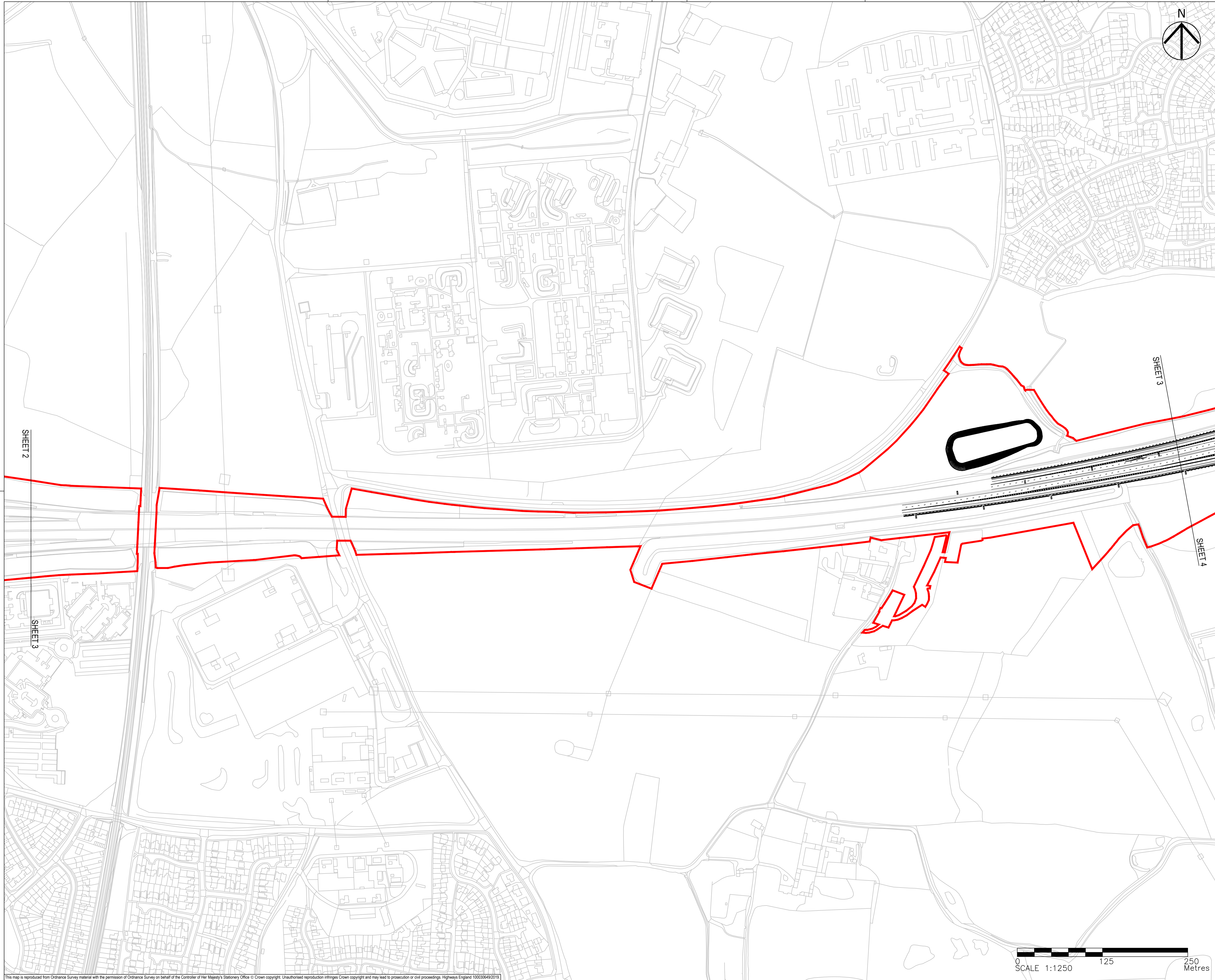
GENERAL ARRANGEMENT SHEET 2 OF 10

| | | | | |
|----------------------|------------------|---------|----------|----------|
| Designed | Drawn | Checked | Approved | Date |
| --- | JP | AM | RR | 30/10/19 |
| Internal Project No. | Suitability | | | |
| 60536736 | S2 | | | |
| Scale @ A1 | Zone | | | |
| 1:1250H/1:1250V | Highways General | | | |

THIS DOCUMENT HAS BEEN PREPARED PURSUANT TO AND SUBJECT TO THE TERMS OF AECOM'S APPOINTMENT BY ITS CLIENT. AECOM ACCEPTS NO LIABILITY FOR ANY USE OF THIS DOCUMENT OTHER THAN BY ITS ORIGINAL CLIENT OR FOLLOWING AECOM'S EXPRESS AGREEMENT TO SUCH USE, AND ONLY FOR THE PURPOSES FOR WHICH IT WAS PREPARED AND PROVIDED.

| | | | |
|----------------|-------------|--------|--------|
| Drawing Number | Originator | Volume | Rev |
| HE514465 | -ACM | -HGN- | P06 |
| Location | Type | Role | Number |
| Z1_SW_PR_Z | -DR-CH-1002 | | |





SAFETY, HEALTH AND ENVIRONMENTAL INFORMATION BOX

IT IS ASSUMED THAT ALL WORKS ON THIS DRAWING WILL BE CARRIED OUT BY A COMPETENT CONTRACTOR WORKING, WHERE APPROPRIATE, TO AN APPROPRIATE METHOD STATEMENT.
 THIS DRAWING IS TO BE USED ONLY FOR THE PURPOSE OF ISSUE THAT IT WAS ISSUED FOR AND IS SUBJECT TO AMENDMENT.
 EXCEPTIONAL RISKS RELATING TO THE WORKS ASSOCIATED WITH THIS DRAWING ARE IDENTIFIED BELOW.

CONSTRUCTION

MAINTENANCE / OPERATION / DECOMMISSIONING / DEMOLITION

NOTES

1. THIS DRAWING IS TO BE READ IN CONJUNCTION WITH ALL OTHER RELEVANT DOCUMENTATION.
2. DO NOT SCALE FROM THIS DRAWING. USE ONLY PRINTED DIMENSIONS.
3. ALL DIMENSIONS IN MILLIMETRES. ALL CHAINAGES, LEVELS AND COORDINATES ARE IN METRES UNLESS DEFINED OTHERWISE.
4. THIS DRAWING IS TO BE READ IN CONJUNCTION WITH THE PROJECT HEALTH & SAFETY FILE FOR ANY IDENTIFIED POTENTIAL RISKS.

KEY

- LIMITS OF LAND TO BE ACQUIRED OR USED PERMANENTLY OR TEMPORARILY (THE ORDER LIMITS)
- LAND NOT INCLUDED WITHIN THE ORDER LIMITS
- ~ ~ ~ ~ ~ RETAINING WALLS

DRAFT

| Revision | By | Date | Suffix |
|----------|----|----------|--------|
| 1 | AM | 21/12/19 | P01 |
| 2 | AM | 22/02/19 | P02 |
| 3 | MW | 29/03/19 | P03 |
| 4 | AM | 10/05/19 | P04 |
| 5 | HS | 15/08/19 | P05 |
| 6 | JP | 30/10/19 | P06 |

Purpose of issue
SUITABLE FOR INFORMATION

Client
 Highways England
 The Cube
 199 Wharfside Street
 Birmingham
 B1 1RN



Development Consent Order Number
TR010054

Project Title
M54 to M6 Link Road

Drawing Title
GENERAL ARRANGEMENT SHEET 3 OF 10

| Designed | Drawn | Checked | Approved | Date |
|----------|-------|---------|----------|----------|
| --- | JP | AM | RR | 30/10/19 |

Internal Project No. 60536736
 Scale @ A1 1:1250H/1:1250V
 Suitability S2
 Zone Highways General

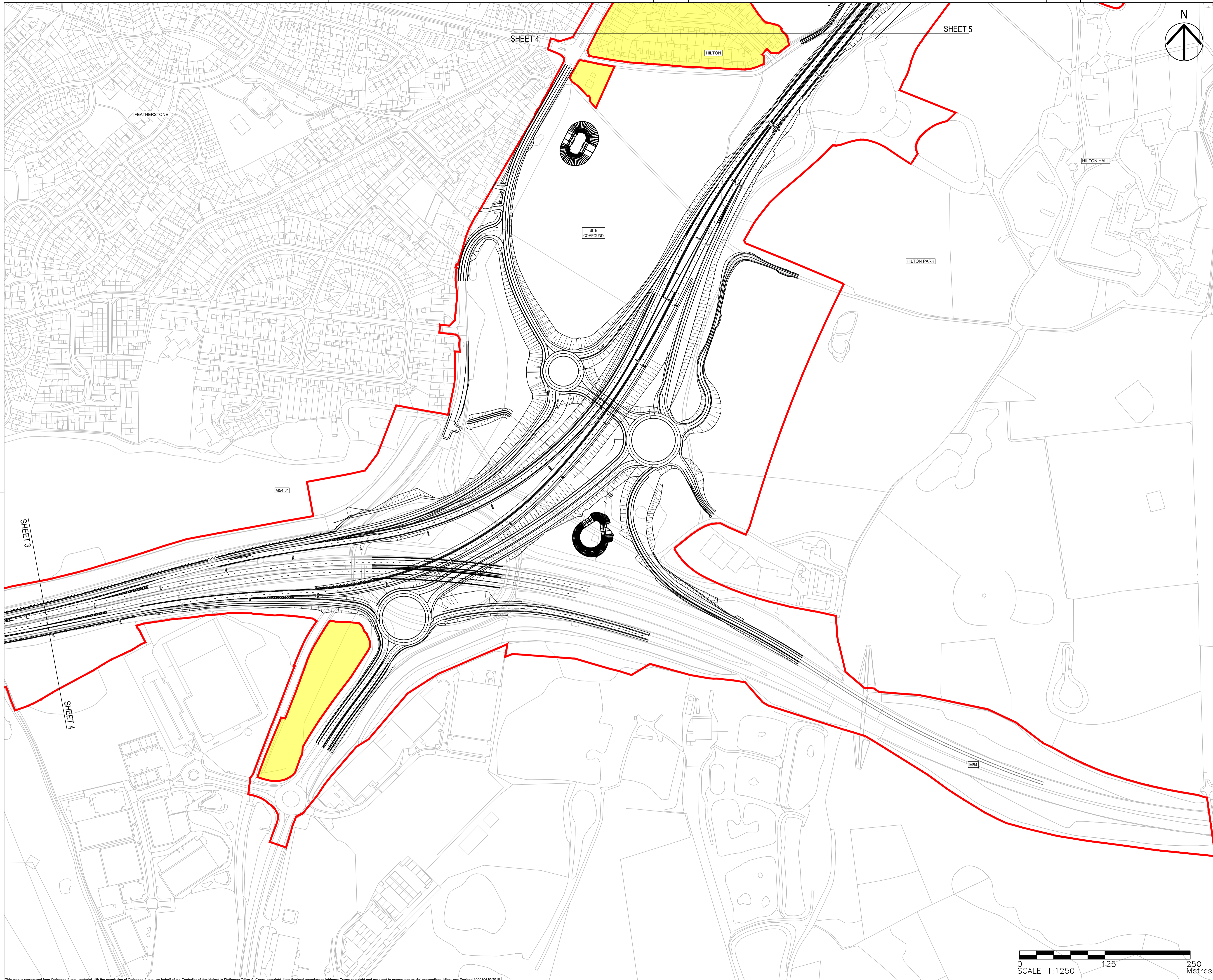
THIS DOCUMENT HAS BEEN PREPARED PURSUANT TO AND SUBJECT TO THE TERMS OF AECOM'S APPOINTMENT BY ITS CLIENT. AECOM ACCEPTS NO LIABILITY FOR ANY USE OF THIS DOCUMENT OTHER THAN BY ITS ORIGINAL CLIENT OR FOLLOWING AECOM'S EXPRESS AGREEMENT TO SUCH USE, AND ONLY FOR THE PURPOSES FOR WHICH IT WAS PREPARED AND PROVIDED.

| Drawing Number | Highways England PIN | Originator | I Volume | Rev |
|----------------|----------------------|-------------|----------|-----|
| HE514465 | -ACM | -HGN- | | P06 |
| Z1_SW_PR_Z | | -DR-CH-1003 | | |

Location I Type I Role I Number



This map is reproduced from Ordnance Survey material with the permission of Ordnance Survey on behalf of the Controller of Her Majesty's Stationery Office © Crown copyright. Unauthorised reproduction infringes Crown copyright and may lead to prosecution or civil proceedings. Highways England 100030649(2019)



SAFETY, HEALTH AND ENVIRONMENTAL INFORMATION BOX

IT IS ASSUMED THAT ALL WORKS ON THIS DRAWING WILL BE CARRIED OUT BY A COMPETENT CONTRACTOR WORKING, WHERE APPROPRIATE, TO AN APPROPRIATE METHOD STATEMENT.

THIS DRAWING IS TO BE USED ONLY FOR THE PURPOSE OF ISSUE THAT IT WAS ISSUED FOR AND IS SUBJECT TO AMENDMENT.

EXCEPTIONAL RISKS RELATING TO THE WORKS ASSOCIATED WITH THIS DRAWING ARE IDENTIFIED BELOW.

CONSTRUCTION

MAINTENANCE / OPERATION / DECOMMISSIONING / DEMOLITION

NOTES

- THIS DRAWING IS TO BE READ IN CONJUNCTION WITH ALL OTHER RELEVANT DOCUMENTATION.
- DO NOT SCALE FROM THIS DRAWING. USE ONLY PRINTED DIMENSIONS.
- ALL DIMENSIONS IN MILLIMETRES. ALL CHAINAGES, LEVELS AND COORDINATES ARE IN METRES UNLESS DEFINED OTHERWISE.
- THIS DRAWING IS TO BE READ IN CONJUNCTION WITH THE PROJECT HEALTH & SAFETY FILE FOR ANY IDENTIFIED POTENTIAL RISKS.

KEY

- LIMITS OF LAND TO BE ACQUIRED OR USED PERMANENTLY OR TEMPORARILY (THE ORDER LIMITS)
- LAND NOT INCLUDED WITHIN THE ORDER LIMITS
- RETAINING WALLS

DRAFT

| Revision | By | Date | Check | Suffix |
|----------|----|----------|-------|--------|
| 1 | JD | 21/12/19 | AM | P01 |
| 2 | JD | 22/02/19 | AM | P02 |
| 3 | MW | 29/03/19 | AM | P03 |
| 4 | JP | 14/05/19 | AM | P04 |
| 5 | HS | 15/08/19 | DYT | P05 |
| 6 | JP | 30/10/19 | RR | P06 |

Revision Details

Purpose of issue

SUITABLE FOR INFORMATION

Client
Highways England
The Cube
199 Wharfside Street
Birmingham
B1 1RN

Development Consent Order Number
TR010054

Project Title
M54 to M6 Link Road

Drawing Title
GENERAL ARRANGEMENT SHEET 4 OF 10

| Designed | Drawn | Checked | Approved | Date |
|----------|-------|---------|----------|----------|
| --- | JP | AM | RR | 30/10/19 |

Internal Project No. 60536736

Scale @ A1 1:1250H/1:1250V

Zone Highways General

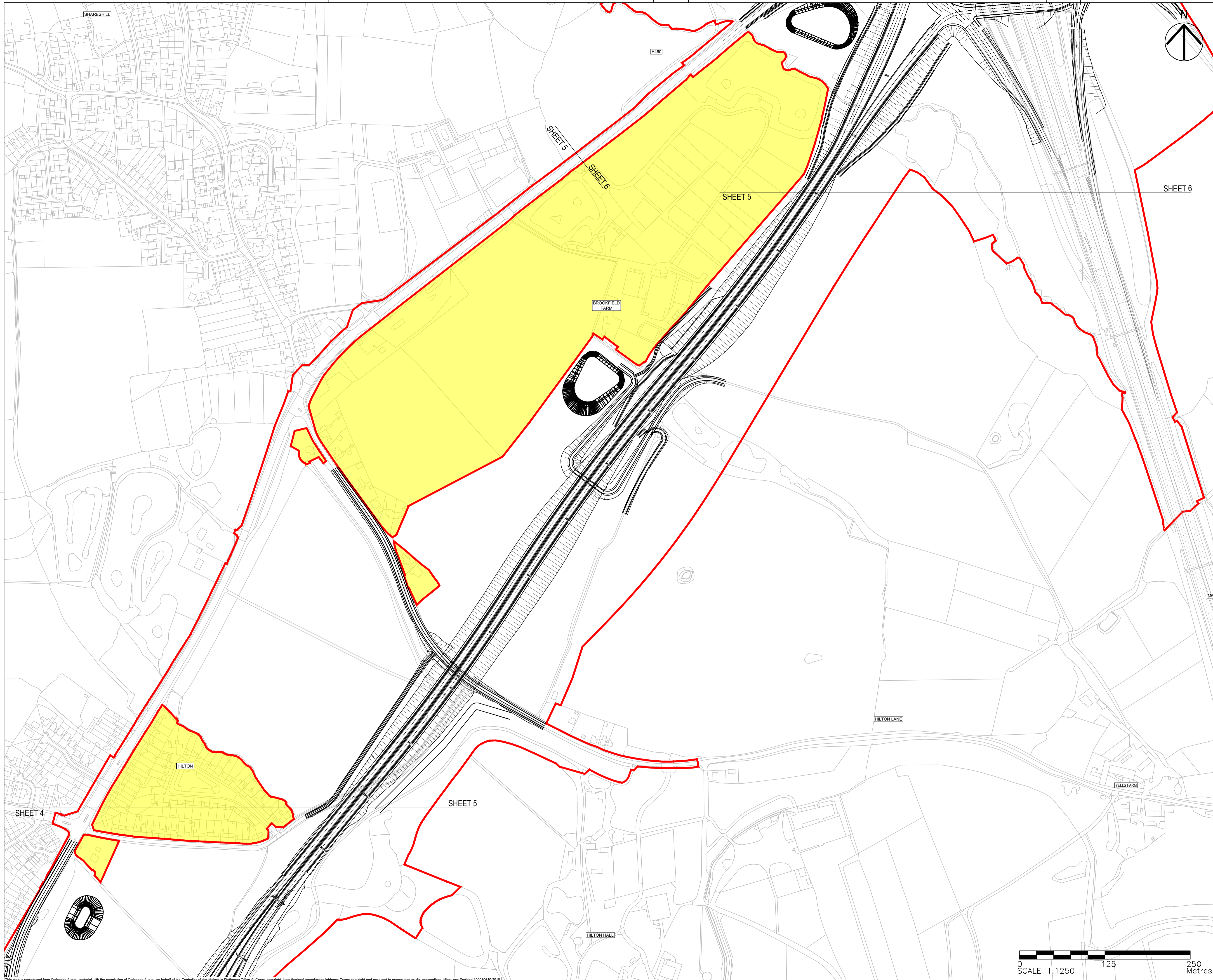
THIS DOCUMENT HAS BEEN PREPARED PURSUANT TO AND SUBJECT TO THE TERMS OF AECOM'S APPOINTMENT BY ITS CLIENT. AECOM ACCEPTS NO LIABILITY FOR ANY USE OF THIS DOCUMENT OTHER THAN BY ITS ORIGINAL CLIENT OR FOLLOWING AECOM'S EXPRESS AGREEMENT TO SUCH USE, AND ONLY FOR THE PURPOSES FOR WHICH IT WAS PREPARED AND PROVIDED.

| Drawing Number | Highways England PIN | I Originator | I Volume | Rev |
|----------------|----------------------|--------------|----------|-----|
| HE514465 | -ACM | -HGN- | | P06 |
| Z1_SW_PR_Z | | -DR-CH-1004 | | |

Location I Type I Role I Number

0 SCALE 1:1250 125 250 Metres

This map is reproduced from Ordnance Survey material with the permission of Ordnance Survey on behalf of the Controller of Her Majesty's Stationery Office © Crown copyright. Unauthorised reproduction infringes Crown copyright and may lead to prosecution or civil proceedings. Highways England 100030549(2019)



SAFETY, HEALTH AND ENVIRONMENTAL INFORMATION BOX

IT IS ASSUMED THAT ALL WORKS ON THIS DRAWING WILL BE CARRIED OUT BY A COMPETENT CONTRACTOR WORKING, WHERE APPROPRIATE, TO AN APPROPRIATE METHOD STATEMENT.

THIS DRAWING IS TO BE USED ONLY FOR THE PURPOSE OF ISSUE THAT IT WAS ISSUED FOR AND IS SUBJECT TO AMENDMENT.

EXCEPTIONAL RISKS RELATING TO THE WORKS ASSOCIATED WITH THIS DRAWING ARE IDENTIFIED BELOW.

CONSTRUCTION

MAINTENANCE / OPERATION / DECOMMISSIONING / DEMOLITION

NOTES

- THIS DRAWING IS TO BE READ IN CONJUNCTION WITH ALL OTHER RELEVANT DOCUMENTATION.
- DO NOT SCALE FROM THIS DRAWING. USE ONLY PRINTED DIMENSIONS.
- ALL DIMENSIONS IN MILLIMETRES. ALL CHAINAGES, LEVELS AND COORDINATES ARE IN METRES UNLESS DEFINED OTHERWISE.
- THIS DRAWING IS TO BE READ IN CONJUNCTION WITH THE PROJECT HEALTH & SAFETY FILE FOR ANY IDENTIFIED POTENTIAL RISKS.

KEY

- LIMITS OF LAND TO BE ACQUIRED OR USED PERMANENTLY OR TEMPORARILY (THE ORDER LIMITS)
- LAND NOT INCLUDED WITHIN THE ORDER LIMITS
- RETAINING WALLS

DRAFT

| Revision | By | Date | Check | Suffix |
|----------|----|----------|-------|--------|
| 1 | AM | 21/12/19 | | P01 |
| 2 | AM | 22/02/19 | | P02 |
| 3 | MW | 29/03/19 | | P03 |
| 4 | AM | 10/05/19 | | P04 |
| 5 | HS | 15/08/19 | | P05 |
| 6 | JP | 30/10/19 | | P06 |

Purpose of issue: **SUITABLE FOR INFORMATION**

Client: **Highways England**
 The Cube
 199 Wharfside Street
 Birmingham
 B1 1RN

Development Consent Order Number: **TR010054**

Project Title: **M54 to M6 Link Road**

Drawing Title: **GENERAL ARRANGEMENT SHEET 5 OF 10**

| Designed | Drawn | Checked | Approved | Date |
|----------|-------|---------|----------|----------|
| --- | JP | AM | RR | 30/10/19 |

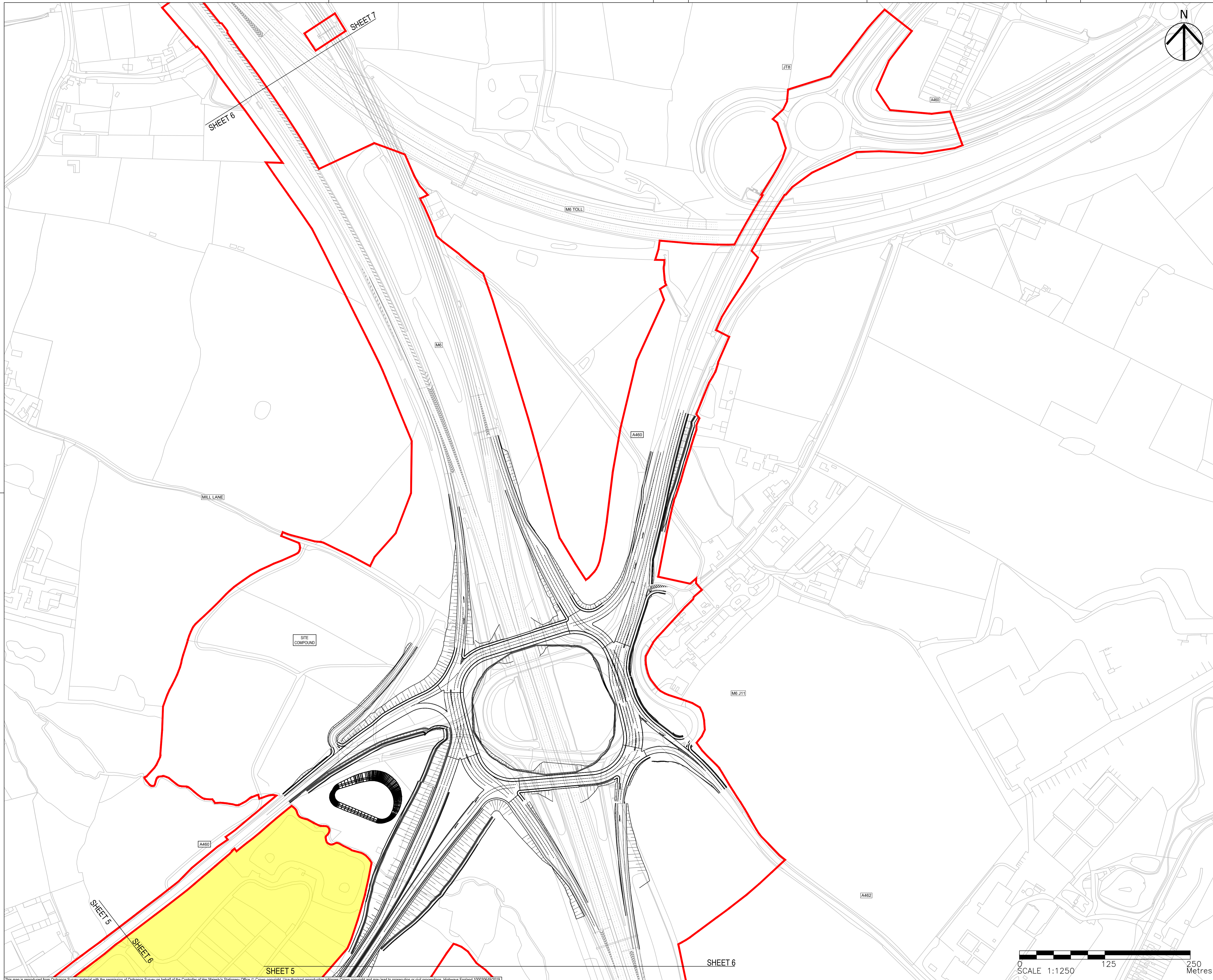
Internal Project No. 60536736
 Scale @ A1 1:1250H/1:1250V
 Suitability S2
 Zone Highways General

THIS DOCUMENT HAS BEEN PREPARED PURSUANT TO AND SUBJECT TO THE TERMS OF AECOM'S APPOINTMENT BY ITS CLIENT. AECOM ACCEPTS NO LIABILITY FOR ANY USE OF THIS DOCUMENT OTHER THAN BY ITS ORIGINAL CLIENT OR FOLLOWING AECOM'S EXPRESS AGREEMENT TO SUCH USE, AND ONLY FOR THE PURPOSES FOR WHICH IT WAS PREPARED AND PROVIDED.

| Drawing Number | Highways England PIN | I Originator | I Volume | Rev |
|----------------|----------------------|--------------|----------|-----|
| HE514465 | -ACM | -HGN- | | P06 |
| Z2_SW_PR_Z | | -DR-CH-1005 | | |

Scale 1:1250
 0 125 250 Metres

This map is reproduced from Ordnance Survey material with the permission of Ordnance Survey on behalf of the Controller of Her Majesty's Stationery Office © Crown copyright. Unauthorised reproduction infringes Crown copyright and may lead to prosecution or civil proceedings. Highways England 100030649(2019)



SAFETY, HEALTH AND ENVIRONMENTAL INFORMATION BOX

IT IS ASSUMED THAT ALL WORKS ON THIS DRAWING WILL BE CARRIED OUT BY A COMPETENT CONTRACTOR WORKING, WHERE APPROPRIATE, TO AN APPROPRIATE METHOD STATEMENT.

THIS DRAWING IS TO BE USED ONLY FOR THE PURPOSE OF ISSUE THAT IT WAS ISSUED FOR AND IS SUBJECT TO AMENDMENT.

EXCEPTIONAL RISKS RELATING TO THE WORKS ASSOCIATED WITH THIS DRAWING ARE IDENTIFIED BELOW.

CONSTRUCTION

MAINTENANCE / OPERATION / DECOMMISSIONING / DEMOLITION

NOTES

- THIS DRAWING IS TO BE READ IN CONJUNCTION WITH ALL OTHER RELEVANT DOCUMENTATION.
- DO NOT SCALE FROM THIS DRAWING. USE ONLY PRINTED DIMENSIONS.
- ALL DIMENSIONS IN MILLIMETRES, ALL CHAINAGES, LEVELS AND COORDINATES ARE IN METRES UNLESS DEFINED OTHERWISE.
- THIS DRAWING IS TO BE READ IN CONJUNCTION WITH THE PROJECT HEALTH & SAFETY FILE FOR ANY IDENTIFIED POTENTIAL RISKS.

KEY

- LIMITS OF LAND TO BE ACQUIRED OR USED PERMANENTLY OR TEMPORARILY (THE ORDER LIMITS)
- LAND NOT INCLUDED WITHIN THE ORDER LIMITS
- ~~~~~ RETAINING WALLS

DRAFT

| Revision | By | Date | Check | Suffix |
|----------|----|----------|-------|--------|
| 1 | AM | 21/12/19 | | P01 |
| 2 | JD | 22/02/19 | | P02 |
| 3 | MW | 29/03/19 | | P03 |
| 4 | JP | 14/05/19 | | P04 |
| 5 | HS | 15/08/19 | | P05 |
| 6 | JP | 30/10/19 | | P06 |

Refer to Design Change Tracker for details

Refer to Design Change Tracker for details

Purpose of issue

SUITABLE FOR INFORMATION

Client
 Highways England
 Floor 5
 20 Colmore Square
 20 Colmore Circus
 Birmingham
 B4 6BN

Development Consent Order Number
TR010054

Project Title
M54 to M6 Link Road

Drawing Title
GENERAL ARRANGEMENT SHEET 6 OF 10

| Designed | Drawn | Checked | Approved | Date |
|----------|-------|---------|----------|----------|
| --- | JP | AM | RR | 30/10/19 |

Internal Project No. 60536736

Scale @ A1 1:1250H/1:1250V

Suitability S2

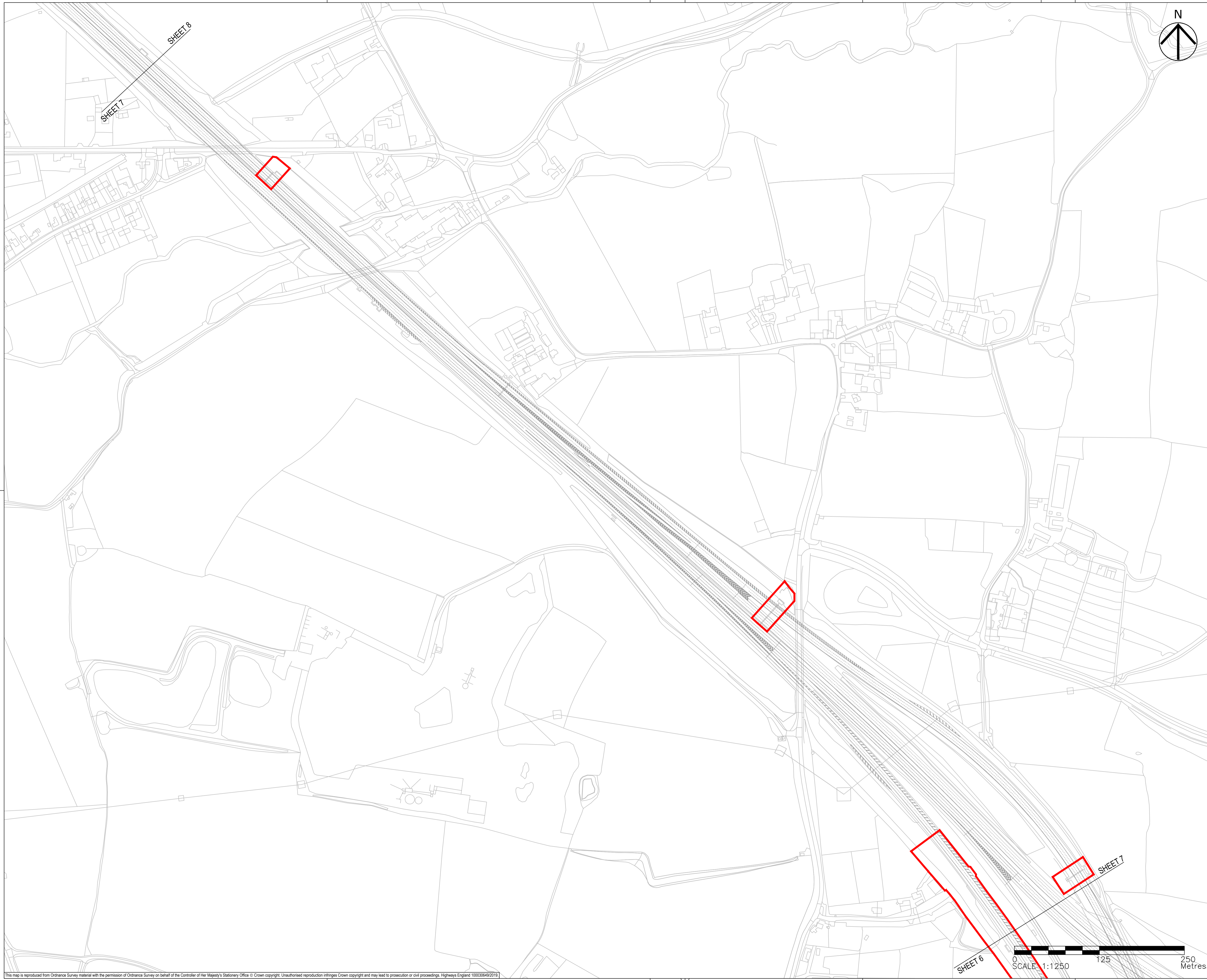
Zone Highways General

THIS DOCUMENT HAS BEEN PREPARED PURSUANT TO AND SUBJECT TO THE TERMS OF AECOM'S APPOINTMENT BY ITS CLIENT. AECOM ACCEPTS NO LIABILITY FOR ANY USE OF THIS DOCUMENT OTHER THAN BY ITS ORIGINAL CLIENT OR FOLLOWING AECOM'S EXPRESS AGREEMENT TO SUCH USE, AND ONLY FOR THE PURPOSES FOR WHICH IT WAS PREPARED AND PROVIDED.

| Drawing Number | Highways England PIN | 1 Originator | 1 Volume | Rev |
|----------------|----------------------|--------------|----------|------------------------|
| HE514465 | -ACM | -HGN- | | P06 |
| Z3 SW_PR_Z | | -DR-CH-1006 | | |
| Location | | | | I Type I Role I Number |

SCALE 1:1250 125 250 Metres

This map is reproduced from Ordnance Survey material with the permission of Ordnance Survey on behalf of the Controller of Her Majesty's Stationary Office © Crown copyright. Unauthorised reproduction infringes Crown copyright and may lead to prosecution or civil proceedings. Highways England 100030649(2019)



SAFETY, HEALTH AND ENVIRONMENTAL INFORMATION BOX

IT IS ASSUMED THAT ALL WORKS ON THIS DRAWING WILL BE CARRIED OUT BY A COMPETENT CONTRACTOR WORKING, WHERE APPROPRIATE, TO AN APPROPRIATE METHOD STATEMENT.

THIS DRAWING IS TO BE USED ONLY FOR THE PURPOSE OF ISSUE THAT IT WAS ISSUED FOR AND IS SUBJECT TO AMENDMENT.

EXCEPTIONAL RISKS RELATING TO THE WORKS ASSOCIATED WITH THIS DRAWING ARE IDENTIFIED BELOW.

CONSTRUCTION

MAINTENANCE / OPERATION / DECOMMISSIONING / DEMOLITION

NOTES

- THIS DRAWING IS TO BE READ IN CONJUNCTION WITH ALL OTHER RELEVANT DOCUMENTATION.
- DO NOT SCALE FROM THIS DRAWING, USE ONLY PRINTED DIMENSIONS.
- ALL DIMENSIONS IN MILLIMETRES, ALL CHAINAGES, LEVELS AND COORDINATES ARE IN METRES UNLESS DEFINED OTHERWISE.
- THIS DRAWING IS TO BE READ IN CONJUNCTION WITH THE PROJECT HEALTH & SAFETY FILE FOR ANY IDENTIFIED POTENTIAL RISKS.

KEY


- LIMITS OF LAND TO BE ACQUIRED OR USED PERMANENTLY OR TEMPORARILY (THE ORDER LIMITS)
- LAND NOT INCLUDED WITHIN THE ORDER LIMITS
- RETAINING WALLS

DRAFT

| Revision | By | Date | Suffix |
|----------|----|----------|--------|
| 1 | AM | 21/12/19 | P01 |
| 2 | AM | 22/02/19 | P02 |
| 3 | MW | 29/03/19 | P03 |
| 4 | AM | 10/05/19 | P04 |
| 5 | HS | 15/08/19 | P05 |
| 6 | JP | 30/10/19 | P06 |

Purpose of issue
SUITABLE FOR INFORMATION

Client
Highways England
The Cube
199 Wharfside Street
Birmingham
B1 1RN



Development Consent Order Number
TR010054

Project Title
M54 to M6 Link Road

Drawing Title
GENERAL ARRANGEMENT SHEET 7 OF 10

| Designed | Drawn | Checked | Approved | Date |
|----------|-------|---------|----------|----------|
| MW | JP | AM | RR | 30/10/19 |

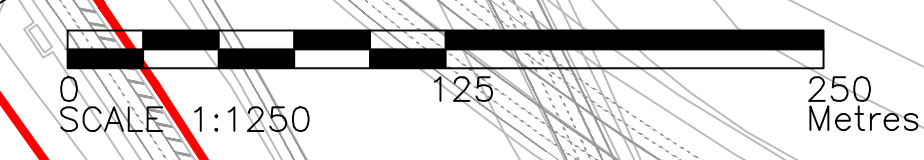
Internal Project No. 60536736
Scale @ A1 1:1250H/1:1250V

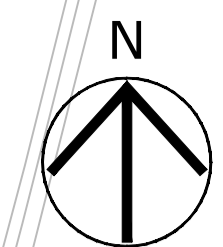
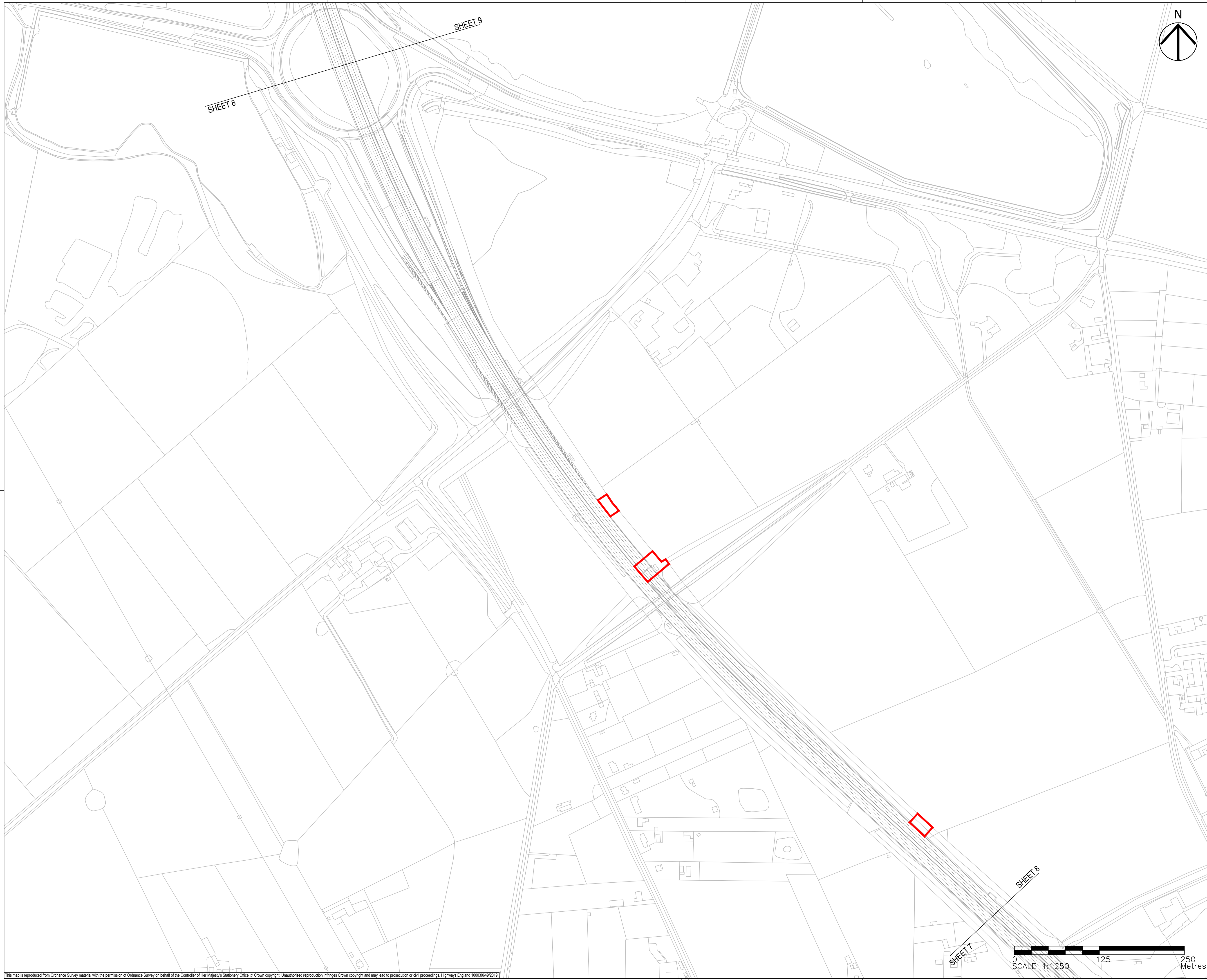
Suitability S2
Zone Highways General

THIS DOCUMENT HAS BEEN PREPARED PURSUANT TO AND SUBJECT TO THE TERMS OF AECOM'S APPOINTMENT BY ITS CLIENT. AECOM ACCEPTS NO LIABILITY FOR ANY USE OF THIS DOCUMENT OTHER THAN BY ITS ORIGINAL CLIENT OR FOLLOWING AECOM'S EXPRESS AGREEMENT TO SUCH USE, AND ONLY FOR THE PURPOSES FOR WHICH IT WAS PREPARED AND PROVIDED.

| Drawing Number | Highways England PIN | I Originator | I Volume | Rev |
|----------------|----------------------|--------------|----------|-----|
| HE514465 | -ACM | -HGN- | | P06 |
| Z3 SW_PR_Z | | -DR-CH-1007 | | |

Location I Type I Role I Number





SAFETY, HEALTH AND ENVIRONMENTAL INFORMATION BOX

IT IS ASSUMED THAT ALL WORKS ON THIS DRAWING WILL BE CARRIED OUT BY A COMPETENT CONTRACTOR WORKING, WHERE APPROPRIATE, TO AN APPROPRIATE METHOD STATEMENT.

THIS DRAWING IS TO BE USED ONLY FOR THE PURPOSE OF ISSUE THAT IT WAS ISSUED FOR AND IS SUBJECT TO AMENDMENT.

EXCEPTIONAL RISKS RELATING TO THE WORKS ASSOCIATED WITH THIS DRAWING ARE IDENTIFIED BELOW.

CONSTRUCTION

MAINTENANCE / OPERATION / DECOMMISSIONING / DEMOLITION

NOTES

- THIS DRAWING IS TO BE READ IN CONJUNCTION WITH ALL OTHER RELEVANT DOCUMENTATION.
- DO NOT SCALE FROM THIS DRAWING. USE ONLY PRINTED DIMENSIONS.
- ALL DIMENSIONS IN MILLIMETRES. ALL CHAINAGES, LEVELS AND COORDINATES ARE IN METRES UNLESS DEFINED OTHERWISE.
- THIS DRAWING IS TO BE READ IN CONJUNCTION WITH THE PROJECT HEALTH & SAFETY FILE FOR ANY IDENTIFIED POTENTIAL RISKS.

KEY

- LIMITS OF LAND TO BE ACQUIRED OR USED PERMANENTLY OR TEMPORARILY (THE ORDER LIMITS)
- LAND NOT INCLUDED WITHIN THE ORDER LIMITS
- RETAINING WALLS

DRAFT

| Revision | By | Date | Suffix |
|----------|-----|----------|--------|
| 1 | JP | 21/12/19 | P01 |
| 2 | AM | 22/02/19 | P02 |
| 3 | MW | 29/03/19 | P03 |
| 4 | JP | 14/05/19 | P04 |
| 5 | HS | 15/08/19 | P05 |
| 6 | DYT | 30/10/19 | P06 |

Revision Details

SUITABLE FOR INFORMATION

Client
Highways England
 The Cube
 199 Wharfside Street
 Birmingham
 B1 1RN

Development Consent Order Number
TR010054

Project Title
M54 to M6 Link Road

Drawing Title
GENERAL ARRANGEMENT SHEET 8 OF 10

| Designed | Drawn | Checked | Approved | Date |
|----------|-------|---------|----------|----------|
| --- | JP | AM | RR | 30/10/19 |

Internal Project No. **60536736** Suitability **S2**

Scale @ A1 **1:1250H/1:1250V** Zone **Highways General**

THIS DOCUMENT HAS BEEN PREPARED PURSUANT TO AND SUBJECT TO THE TERMS OF AECOM'S APPOINTMENT BY ITS CLIENT. AECOM ACCEPTS NO LIABILITY FOR ANY USE OF THIS DOCUMENT OTHER THAN BY ITS ORIGINAL CLIENT OR FOLLOWING AECOM'S EXPRESS AGREEMENT TO SUCH USE, AND ONLY FOR THE PURPOSES FOR WHICH IT WAS PREPARED AND PROVIDED.

| Drawing Number | Highways England PIN | 1 Originator | 1 Volume | Rev |
|-------------------|----------------------|--------------------|--------------------|--------------------|
| HE514465 | -ACM | -HGN | -P06 | P06 |
| Z3 SW_PR_Z | -DR-CH-1008 | -DR-CH-1008 | -DR-CH-1008 | -DR-CH-1008 |

Location I Type I Role I Number

SCALE 1:1250 0 125 250 Metres

This map is reproduced from Ordnance Survey material with the permission of Ordnance Survey on behalf of the Controller of Her Majesty's Stationery Office © Crown copyright. Unauthorised reproduction infringes Crown copyright and may lead to prosecution or civil proceedings. Highways England 100030649(2019)



SAFETY, HEALTH AND ENVIRONMENTAL INFORMATION BOX

IT IS ASSUMED THAT ALL WORKS ON THIS DRAWING WILL BE CARRIED OUT BY A COMPETENT CONTRACTOR WORKING, WHERE APPROPRIATE, TO AN APPROPRIATE METHOD STATEMENT.

THIS DRAWING IS TO BE USED ONLY FOR THE PURPOSE OF ISSUE THAT IT WAS ISSUED FOR AND IS SUBJECT TO AMENDMENT.

EXCEPTIONAL RISKS RELATING TO THE WORKS ASSOCIATED WITH THIS DRAWING ARE IDENTIFIED BELOW.

CONSTRUCTION

MAINTENANCE / OPERATION / DECOMMISSIONING / DEMOLITION

NOTES

- THIS DRAWING IS TO BE READ IN CONJUNCTION WITH ALL OTHER RELEVANT DOCUMENTATION.
- DO NOT SCALE FROM THIS DRAWING. USE ONLY PRINTED DIMENSIONS.
- ALL DIMENSIONS IN MILLIMETRES. ALL CHAINAGES, LEVELS AND COORDINATES ARE IN METRES UNLESS DEFINED OTHERWISE.
- THIS DRAWING IS TO BE READ IN CONJUNCTION WITH THE PROJECT HEALTH & SAFETY FILE FOR ANY IDENTIFIED POTENTIAL RISKS.

KEY

- LIMITS OF LAND TO BE ACQUIRED OR USED PERMANENTLY OR TEMPORARILY (THE ORDER LIMITS)
- LAND NOT INCLUDED WITHIN THE ORDER LIMITS
- RETAINING WALLS

DRAFT

| Revision | By | Date | Check | Suffix |
|----------|----|----------|-------|--------|
| 1 | AM | 21/12/19 | | P01 |
| 2 | JD | 22/02/19 | | P02 |
| 3 | MW | 29/03/19 | | P03 |
| 4 | JP | 14/05/19 | | P04 |
| 5 | HS | 15/08/19 | | P05 |
| 6 | JP | 30/10/19 | | P06 |

Revision Details

Purpose of issue: **SUITABLE FOR INFORMATION**

Client: **Highways England**
 The Cube
 199 Wharfside Street
 Birmingham
 B1 1RN

Development Consent Order Number: **TR010054**

Project Title: **M54 to M6 Link Road**

Drawing Title: **GENERAL ARRANGEMENT SHEET 9 OF 10**

| Designed | Drawn | Checked | Approved | Date |
|----------|-------|---------|----------|----------|
| MW | JP | AM | RR | 30/10/19 |

Internal Project No. 60536736

Scale @ A1: 1:1250H/1:1250V

Suitability: S2
 Zone: Highways General

THIS DOCUMENT HAS BEEN PREPARED PURSUANT TO AND SUBJECT TO THE TERMS OF AECOM'S APPOINTMENT BY ITS CLIENT. AECOM ACCEPTS NO LIABILITY FOR ANY USE OF THIS DOCUMENT OTHER THAN BY ITS ORIGINAL CLIENT OR FOLLOWING AECOM'S EXPRESS AGREEMENT TO SUCH USE, AND ONLY FOR THE PURPOSES FOR WHICH IT WAS PREPARED AND PROVIDED.

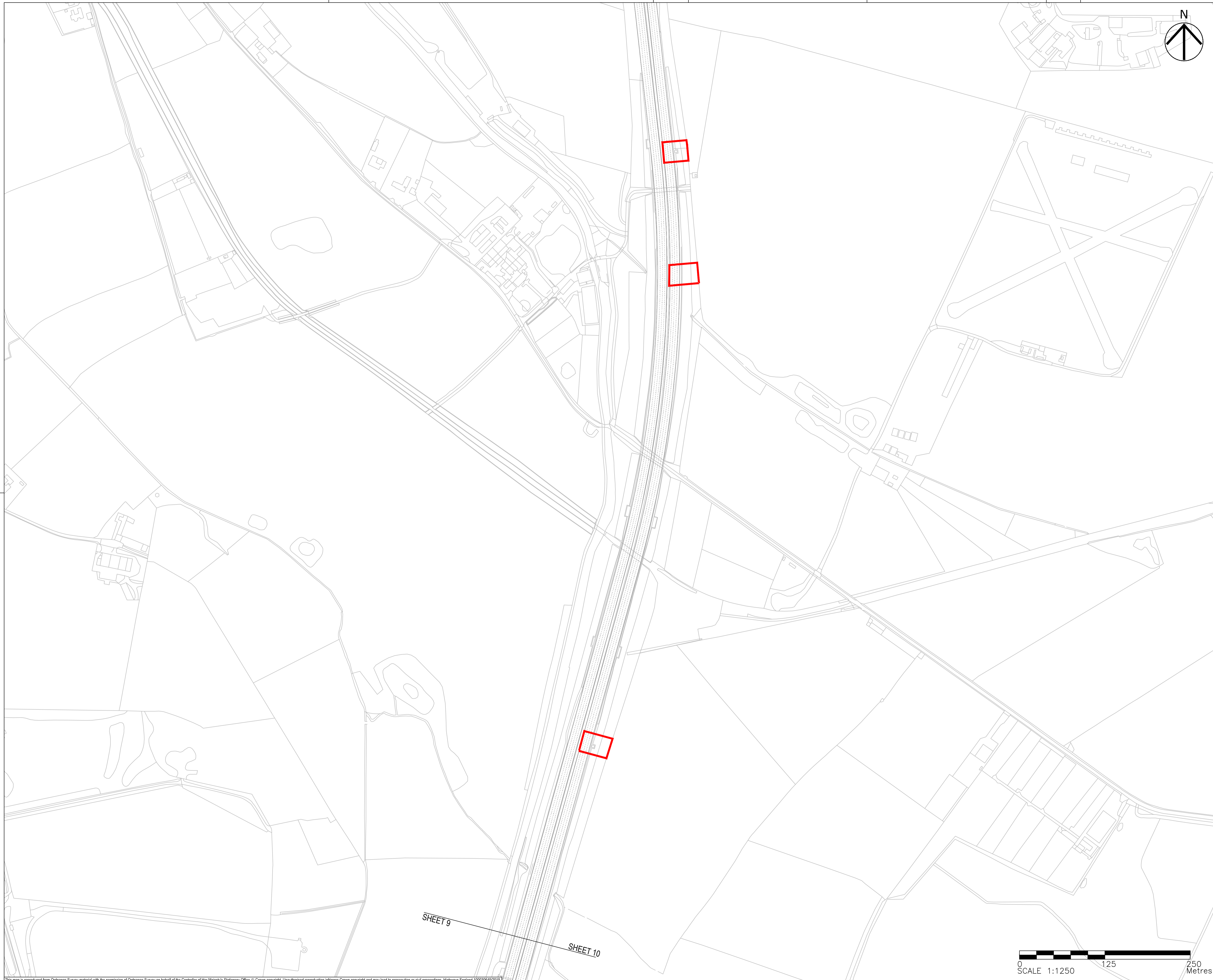
| Drawing Number | Highways England PIN | I Originator | I Volume | Rev |
|----------------|----------------------|--------------|----------|-----|
| HE514465 | -ACM | -HGN- | | P06 |
| Z3 SW_PR_Z | | -DR-CH-1009 | | |

Location: I Type I Role I Number

SCALE 1:1250

0 125 250 Metres

This map is reproduced from Ordnance Survey material with the permission of Ordnance Survey on behalf of the Controller of Her Majesty's Stationary Office © Crown copyright. Unauthorised reproduction infringes Crown copyright and may lead to prosecution or civil proceedings. Highways England 100030649(2019)



SAFETY, HEALTH AND ENVIRONMENTAL INFORMATION BOX

IT IS ASSUMED THAT ALL WORKS ON THIS DRAWING WILL BE CARRIED OUT BY A COMPETENT CONTRACTOR WORKING, WHERE APPROPRIATE, TO AN APPROPRIATE METHOD STATEMENT.

THIS DRAWING IS TO BE USED ONLY FOR THE PURPOSE OF ISSUE THAT IT WAS ISSUED FOR AND IS SUBJECT TO AMENDMENT.

EXCEPTIONAL RISKS RELATING TO THE WORKS ASSOCIATED WITH THIS DRAWING ARE IDENTIFIED BELOW.

CONSTRUCTION

MAINTENANCE / OPERATION / DECOMMISSIONING / DEMOLITION

NOTES

- THIS DRAWING IS TO BE READ IN CONJUNCTION WITH ALL OTHER RELEVANT DOCUMENTATION.
- DO NOT SCALE FROM THIS DRAWING. USE ONLY PRINTED DIMENSIONS.
- ALL DIMENSIONS IN MILLIMETRES. ALL CHAINAGES, LEVELS AND COORDINATES ARE IN METRES UNLESS DEFINED OTHERWISE.
- THIS DRAWING IS TO BE READ IN CONJUNCTION WITH THE PROJECT HEALTH & SAFETY FILE FOR ANY IDENTIFIED POTENTIAL RISKS.

KEY


- LIMITS OF LAND TO BE ACQUIRED OR USED PERMANENTLY OR TEMPORARILY (THE ORDER LIMITS)
- LAND NOT INCLUDED WITHIN THE ORDER LIMITS
- RETAINING WALLS

DRAFT

| Revision | By | Date | Check | Suffix |
|----------|----|----------|-------|--------|
| 1 | JP | 21/12/19 | AM | P01 |
| 2 | JD | 22/02/19 | AM | P02 |
| 3 | MW | 29/03/19 | AM | P03 |
| 4 | JP | 14/05/19 | AM | P04 |
| 5 | HS | 15/08/19 | DYT | P05 |
| 6 | JP | 30/10/19 | RR | P06 |

Purpose of issue
SUITABLE FOR INFORMATION

Client
Highways England
The Cube
199 Wharfside Street
Birmingham
B1 1RN



Development Consent Order Number
TR010054

Project Title
M54 to M6 Link Road

Drawing Title
GENERAL ARRANGEMENT SHEET 10 OF 10

| Designed | Drawn | Checked | Approved | Date |
|----------|-------|---------|----------|----------|
| MW | JP | AM | RR | 30/10/19 |

Internal Project No. 60536736
Sustainability S2
Scale @ A1 1:1250H/1:1250V
Zone Highways General

THIS DOCUMENT HAS BEEN PREPARED PURSUANT TO AND SUBJECT TO THE TERMS OF AECOM'S APPOINTMENT BY ITS CLIENT. AECOM ACCEPTS NO LIABILITY FOR ANY USE OF THIS DOCUMENT OTHER THAN BY ITS ORIGINAL CLIENT OR FOLLOWING AECOM'S EXPRESS AGREEMENT TO SUCH USE, AND ONLY FOR THE PURPOSES FOR WHICH IT WAS PREPARED AND PROVIDED.

| Drawing Number | Highways England PIN | I Originator | I Volume | Rev |
|----------------|----------------------|--------------|----------|-----|
| HE514465 | -ACM | -HGN- | | P06 |
| Z3 SW_PR_Z | | -DR-CH-1010 | | |

Location I Type I Role I Number