


M3

junction 9 improvement scheme

Preliminary Environmental Information Report

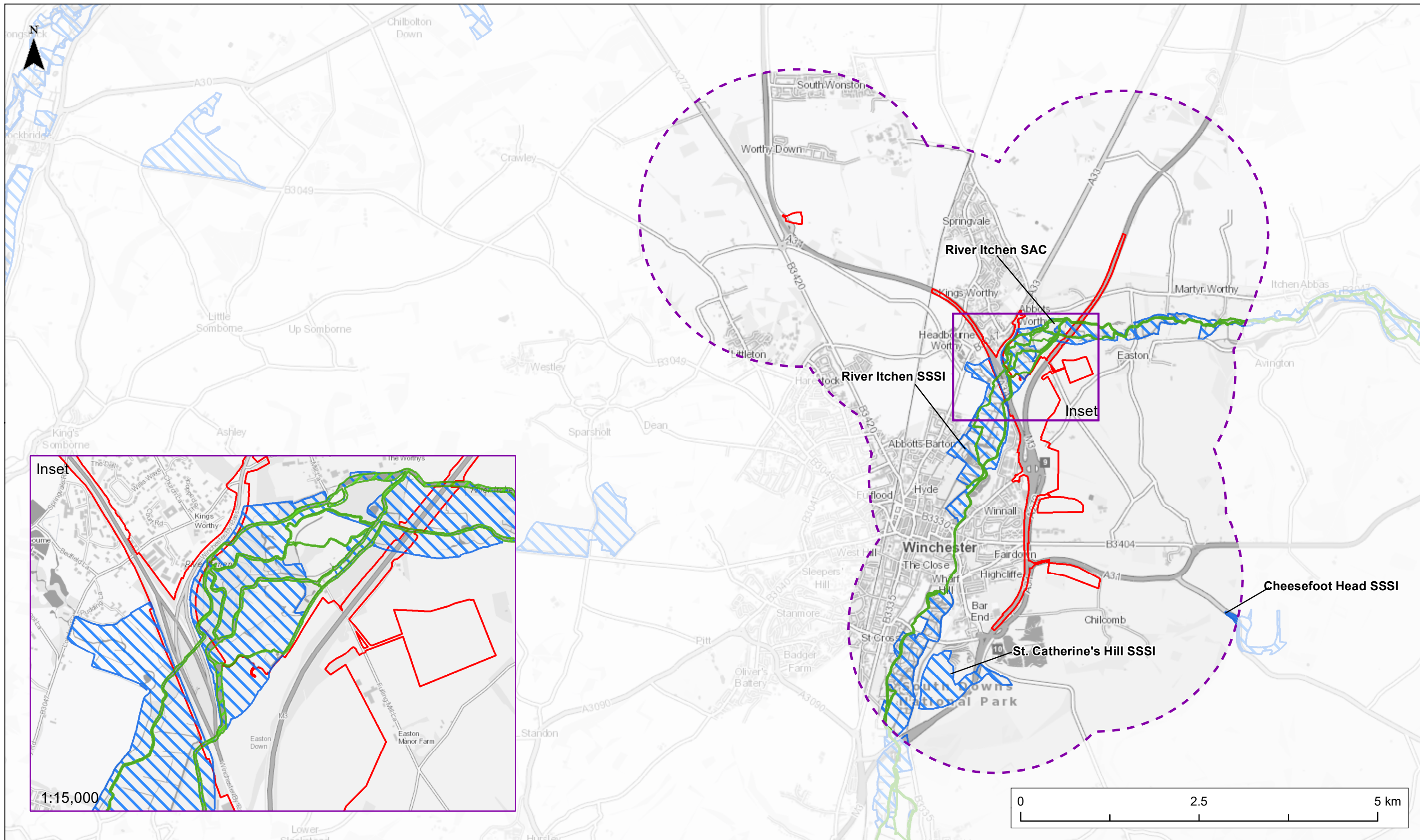
Appendix 8.1 – Biodiversity Figures

May 2021



Appendix 8.1 Biodiversity Figures

- Figure 8.1 Statutory Designated Nature Conservation Sites
- Figure 8.2 Internationally Designated Sites within 10km of the IAB
- Figure 8.3 Nationally Designated Sites for bats within 30km of the IAB
- Figure 8.4 Habitats of Principal importance

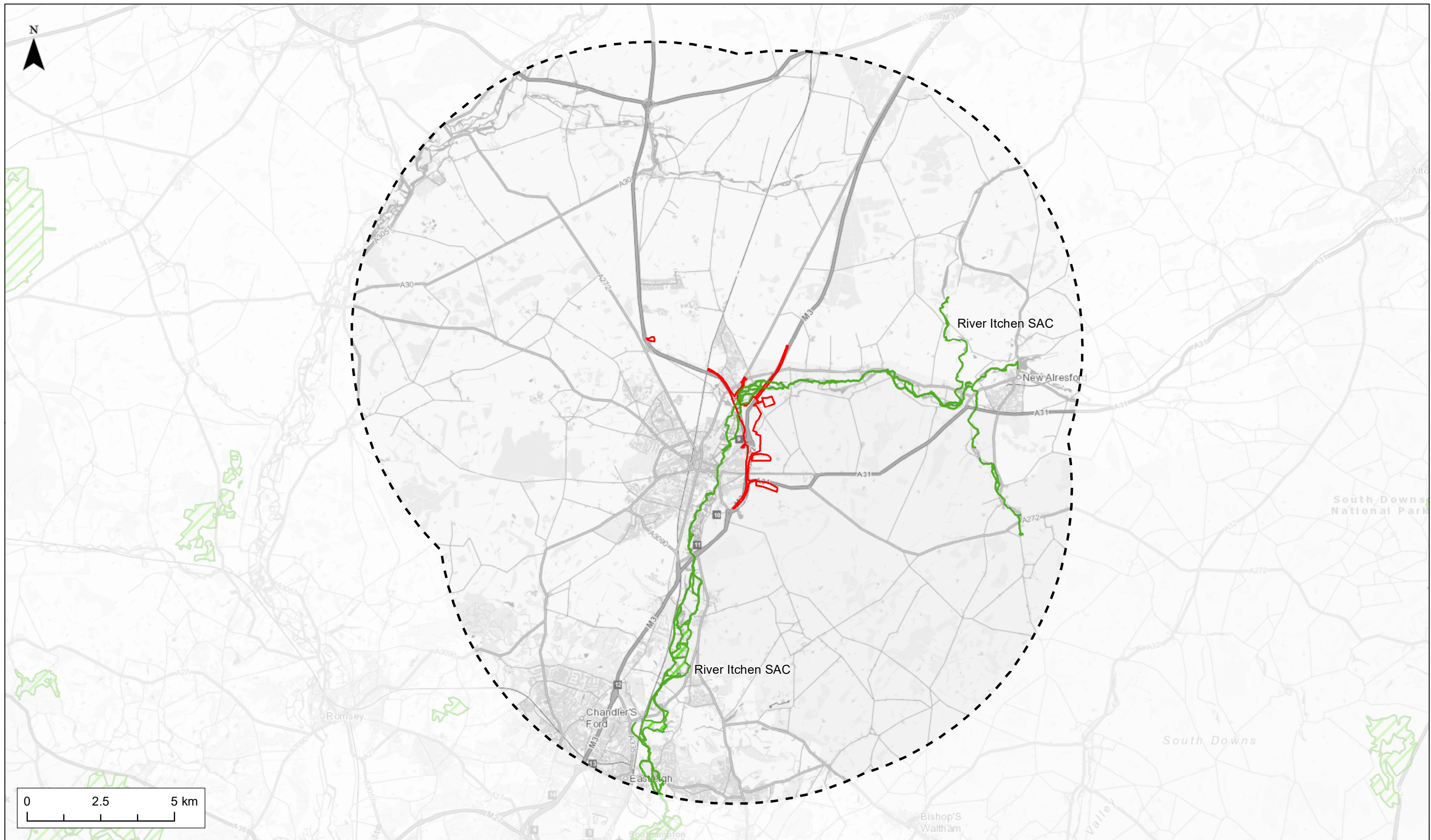


KEY

- Indicative Application Boundary (IAB)
- 2km Buffer from IAB
- Special Area of Conservation (SAC)
- Site of Special Scientific Interest (SSSI)

© Crown copyright and database rights 2020. Use of this data is subject to terms and conditions. Ordnance Survey Licence 100030649
 © Natural England copyright 2020

Figure Status: FOR INFORMATION	Project Title: M3 JUNCTION 9 IMPROVEMENT										
	STATUTORY DESIGNATED NATURE CONSERVATION SITES										
Client:	<table border="1" style="width: 100%; border-collapse: collapse; font-size: 8px;"> <tr> <td>Scale: 1:50,000</td> <td>Designed: TL</td> <td>Drawn: TL</td> <td>Checked: DM</td> <td>Approved: DM</td> </tr> <tr> <td>Original Size: A3</td> <td>Date: 11/09/2020</td> <td>Date: 11/09/2020</td> <td>Date: 11/09/2020</td> <td>Date: 11/09/2020</td> </tr> </table>	Scale: 1:50,000	Designed: TL	Drawn: TL	Checked: DM	Approved: DM	Original Size: A3	Date: 11/09/2020	Date: 11/09/2020	Date: 11/09/2020	Date: 11/09/2020
Scale: 1:50,000	Designed: TL	Drawn: TL	Checked: DM	Approved: DM							
Original Size: A3	Date: 11/09/2020	Date: 11/09/2020	Date: 11/09/2020	Date: 11/09/2020							
FIGURE 8.1											
<table style="width: 100%; border-collapse: collapse; font-size: 8px;"> <tr> <td style="width: 80%;"></td> <td style="width: 20%; border-left: 1px solid black; padding-left: 5px;"> Project Ref No: 48176 Revision: P0 </td> </tr> </table>			Project Ref No: 48176 Revision: P0								
	Project Ref No: 48176 Revision: P0										



- KEY**
- Indicative Application Boundary (IAB)
 - 10km Buffer from IAB
 - Special Area of Conservation (SAC)

Figure Status: **FOR INFORMATION**

Project Title: **M3 JUNCTION 9 IMPROVEMENT**



Figure Title: **INTERNATIONALLY DESIGNATED SITES WITHIN 10KM OF THE IAB**



Scale: 1:121,157	Designed: TL	Drawn: TL	Checked: DM	Approved: DM
Original Size: A3	Date: 11/09/2020	Date: 11/09/2020	Date: 11/09/2020	Date: 11/09/2020
FIGURE 8.2				Project Ref No: 48176 Revision: P0



- KEY**
- Indicative Application Boundary (IAB)
 - 30km Buffer from the IAB
 - Special Area of Conservation (SAC)

Figure Status: **FOR INFORMATION**

Project Title: **M3 JUNCTION 9 IMPROVEMENT**



Figure Title: **INTERNATIONALLY DESIGNATED SITES FOR BATS WITHIN 30KM OF THE IAB**

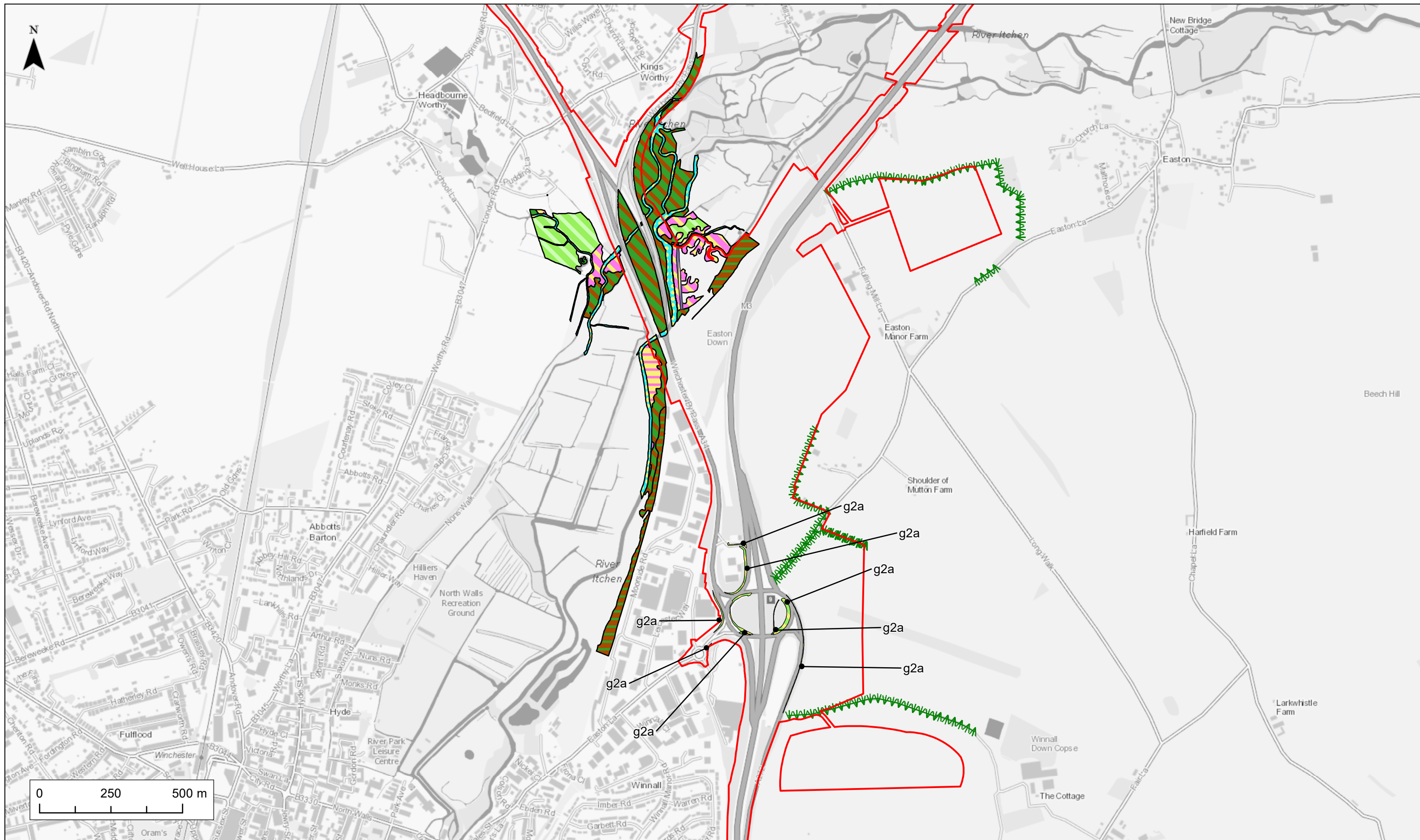


Scale: 1:300,000	Designed: TL	Drawn: TL	Checked: DM	Approved: DM
Original Size: A3	Date: 11/09/2020	Date: 11/09/2020	Date: 11/09/2020	Date: 11/09/2020

FIGURE 8.3

Project Ref No:
48176
Revision: P0

© Crown copyright and database rights 2020. Use of this data is subject to terms and conditions. Ordnance Survey Licence 100030649
© Natural England copyright 2020



KEY

- Indicative Application Boundary
- g3a - lowland meadows
- Habitats of Principal Importance**
- h2 - hedgerow
- h2a - Hedgerow (Priority Habitat)
- f2a - lowland fens
- f2e - reedbeds
- g2a - lowland calcareous grassland
- r2a5 - rivers and lakes; rivers with floating vegetation
- w1d5 - wet woodland; alder woodland on floodplains
- w1f - lowland mixed deciduous woodland

Contains OS data © Crown Copyright and database right 2020

Figure Status	FOR INFORMATION
Client	

Project Title					M3 JUNCTION 9 IMPROVEMENT
Figure Title					HABITATS OF PRINCIPAL IMPORTANCE
Scale: 1:12,500	Designed: TL	Drawn: TL	Checked: DM	Approved: DM	
Original Size: A3	Date: 04/12/2020	Date: 04/12/2020	Date: 04/12/2020	Date: 04/12/2020	
FIGURE 8.4					Project Ref No. 48176 Revision: A