



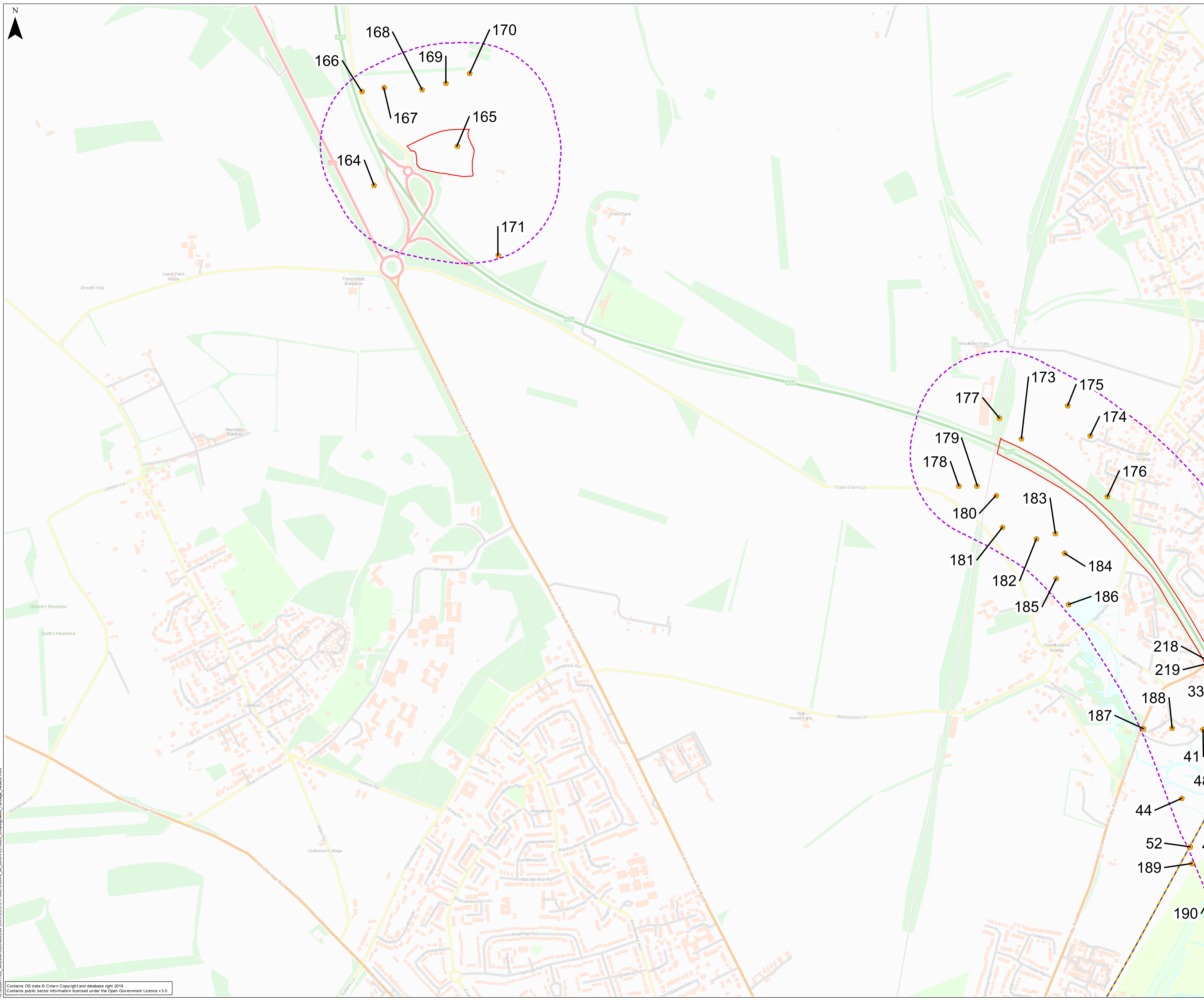
# M3 junction 9 improvements

Preliminary Environmental  
Information Report  
Volume 2: Appendix A (Part 2)



## Appendix A. Figures

Drawing Reference Number	Revision	Title
HE551511-JAC-EGN-0_00_00-DR-LE-0014	P02	Figure 1-1 Proposed Scheme
HE551511-JAC-EGN-0_00_00-DR-LE-0009	P02	Figure 1-2 Environmental Constraints
HE551511-JAC-EGN-0_00_00-DR-LE-0006	P02	Figure 5-1-1 Air Quality Constraints
HE551511-JAC-EGN-0_00_00-DR-LE-0001	P02	Figure 5-2-1 Historic Landscape Types
HE551511-JAC-EGN-0_00_00-DR-LE-0002	P03	Figure 5-2-2 Designated Cultural Heritage Assets
HE551511-JAC-EGN-0_00_00-DR-LE-0003	P03	Figure 5-2-3 Undesignated Cultural Heritage Assets
HE551511-JAC-EGN-0_00_00-DR-LE-0010	P02	Figure 5-3-1 Landscape and Visual Representative Viewpoints
HE551511-JAC-EGN-0_00_00-DR-LE-0007	P02	Figure 5-4-1 Statutory Sites for Nature Conservation
HE551511-JAC-EGN-0_00_00-DR-LE-0008	P02	Figure 5-8-1 Population and Health Context
HE551511-JAC-EGN-0_00_00-DR-LE-0013	P02	Figure 5-8-2 General Deprivation by LSOA relative to distribution across England
HE551511-JAC-EGN-0_00_00-DR-LE-0011	P02	Figure 5-9-1 Water Features
HE551511-JAC-EGN-0_00_00-DR-LE-0012	P02	Figure 5-9-2 Water Constraints
HE551511-JAC-EGN-0_00_00-DR-LE-0005	P02	Figure 5-9-3 Surface Water Flood Extents

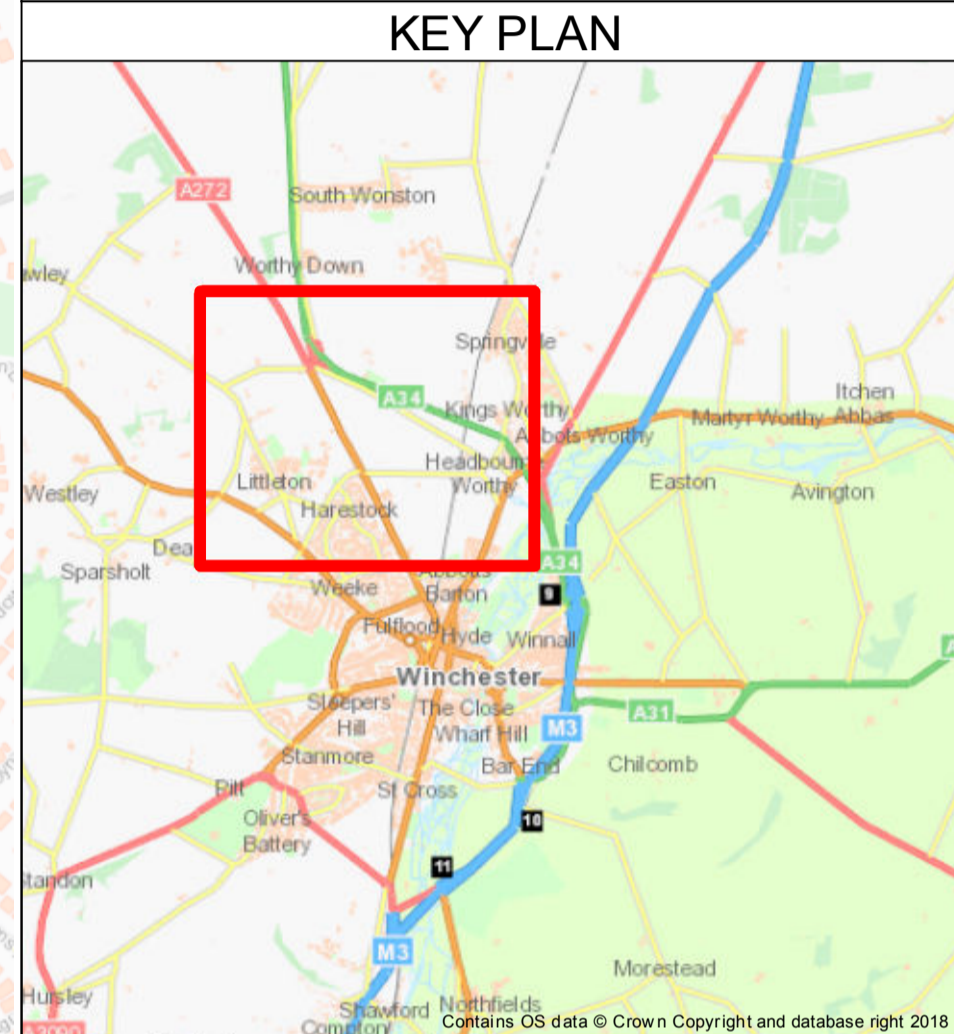


**NOTES**

**LEGEND**

- Proposed Order Limits
- 300m study area
- Undesignated cultural heritage assets

0 200 400 600 m  
SCALE 1:6000



Rev.	Date	Description of revision	Drawn	Checked	Reviewed/Approved
P01	08/04/19	Suitable for Review & Comment	RS	ED	ED MZ
P02	13/06/19	Approved and Accepted	JS	LW	TR MZ
P03	19/06/19	Approved and Accepted	JS	LW	TR MZ

DRAWING STATUS  
**A – APPROVED AND ACCEPTED**

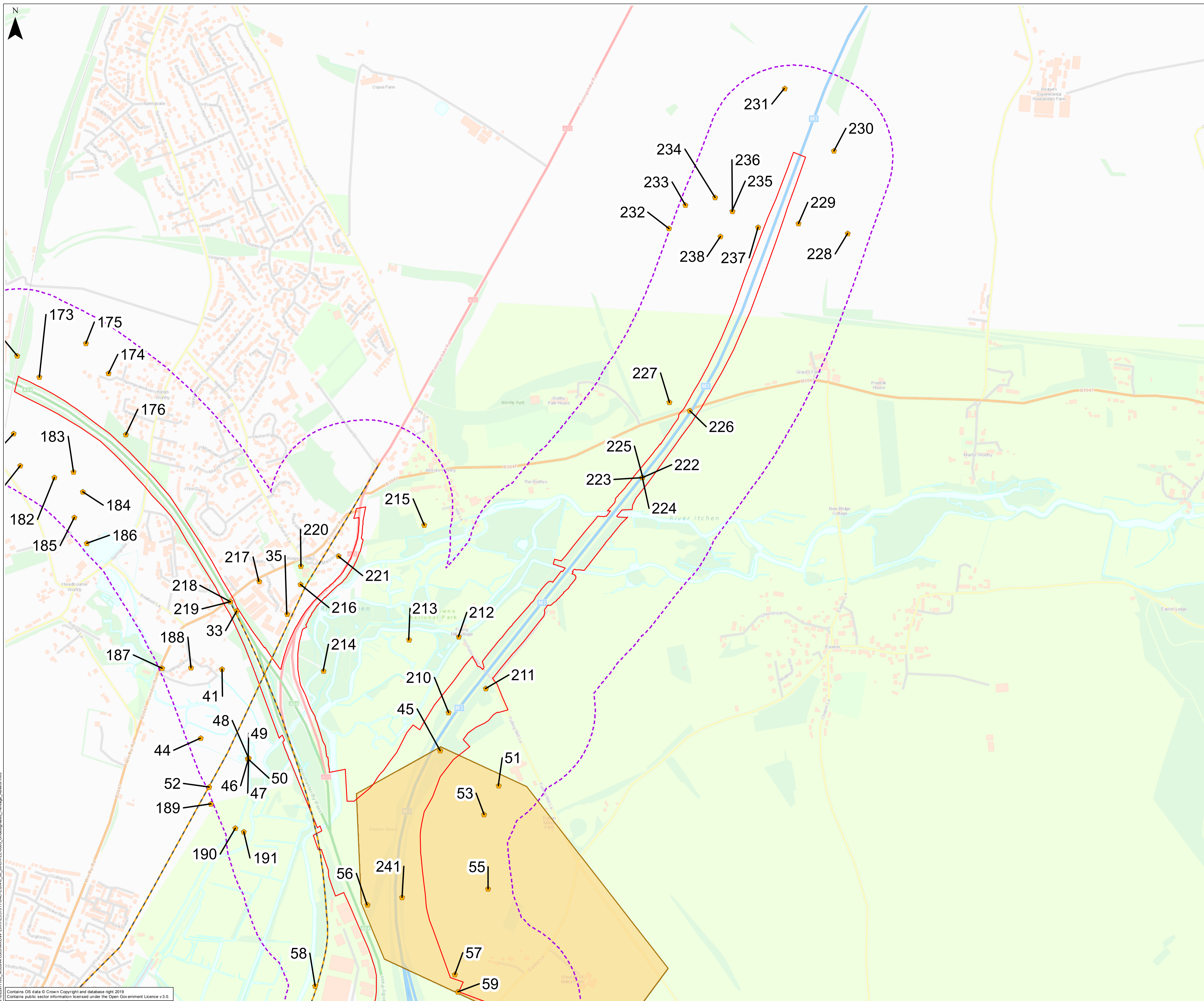
CLIENT

SCHEME TITLE  
**M3 JUNCTION 9 IMPROVEMENTS**

DRAWING TITLE  
**FIGURE 5-2-3  
UNDESIGNATED CULTURAL  
HERITAGE ASSETS (SHEET 1 OF 3)**

DRAWING UNITS U.N.O. ALL DIMENSIONS IN METRES UNLESS STATED OTHERWISE  
SCALE AT A1 (841 x 594mm)  
1:6000


DRAWING No. HE551511-JAC-EGN-0\_00\_00-DR-LE-0003  
REV. P03



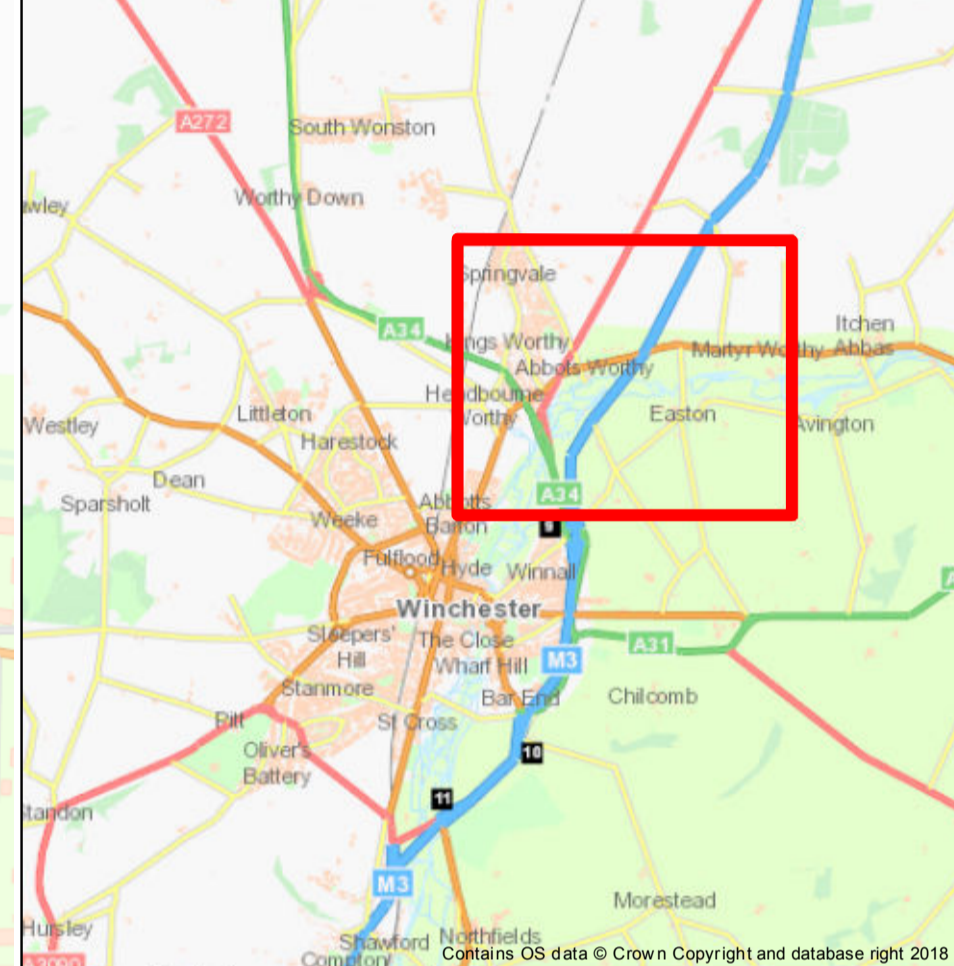
**NOTES**

**LEGEND**

- Proposed Order Limits
- 300m study area
- Undesignated cultural heritage assets
- 



**KEY PLAN**



Rev.	Date	Description of revision	Drawn	Checked	Reviewed/Approved
P01	08/04/19	Suitable for Review & Comment	RS	ED	ED MZ
P02	13/06/19	Approved and Accepted	JS	LW	TR MZ
P03	19/06/19	Approved and Accepted	JS	LW	TR MZ

DRAWING STATUS

A – APPROVED AND ACCEPTED

CLIENT

SCHEME TITLE

**M3 JUNCTION 9 IMPROVEMENTS**

DRAWING TITLE

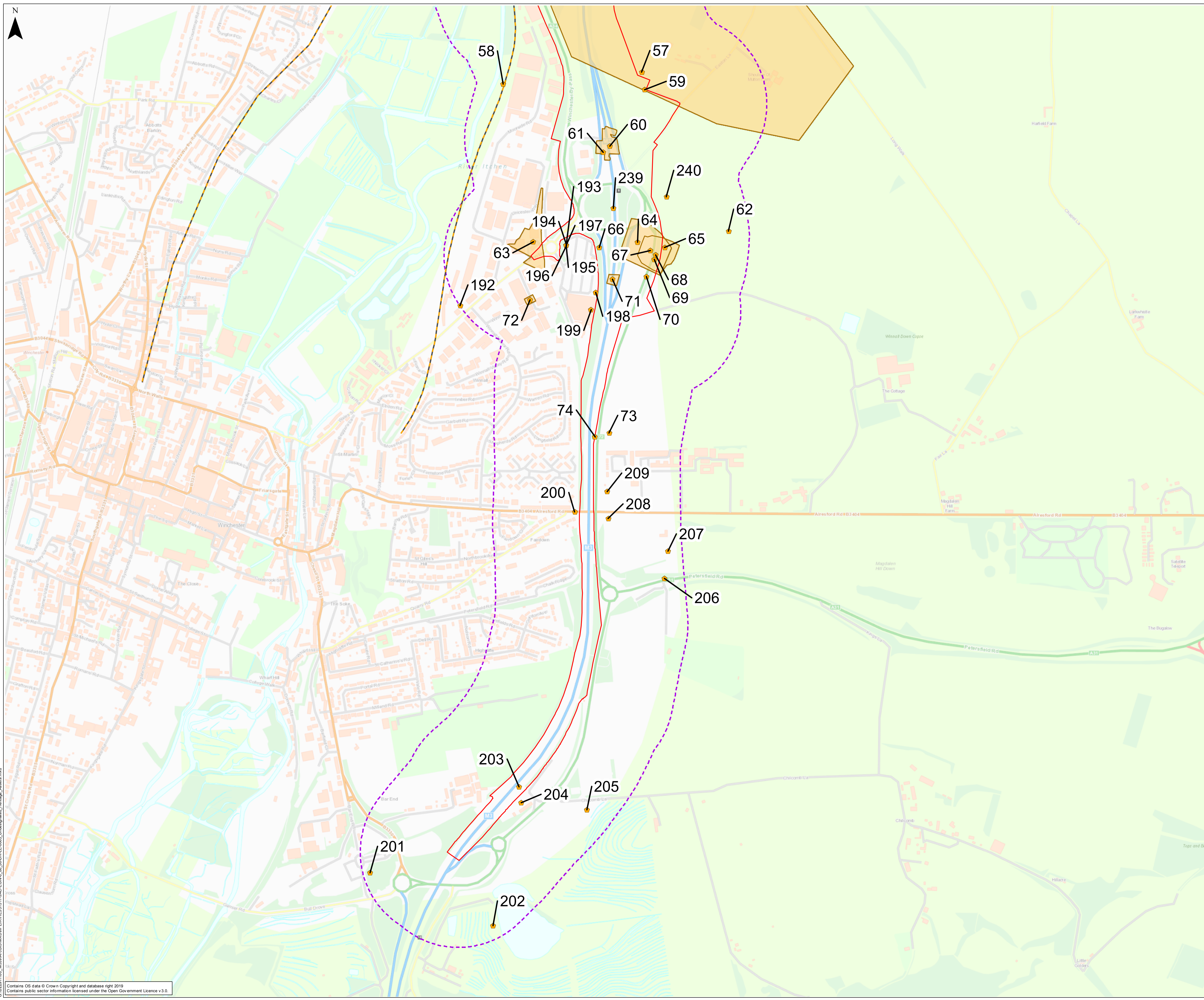
**FIGURE 5-2-3  
UNDESIGNATED CULTURAL  
HERITAGE ASSETS (SHEET 2 OF 3)**

DRAWING UNITS U.N.O.	SCALE AT A1 (841 x 594mm)
ALL DIMENSIONS IN METRES UNLESS STATED OTHERWISE	1:6000
DRAWING No.	REV.
HE551511-JAC-EGN-0_00_00-DR-LE-0003	P03

This drawing is not to be used in whole or in part other than for the intended purpose and project as defined on this drawing. Refer to the contract for full terms and conditions.

G:\2019\H10\_M3\BA\G05\MDP\PER\HES111-JAC-EGN-0\_00\_00-DR-LE-0003\_Undesignated\_Heritage\_Assets.mxd


Contains OS data © Crown Copyright and database right 2019  
Contains public sector information licensed under the Open Government Licence v3.0.



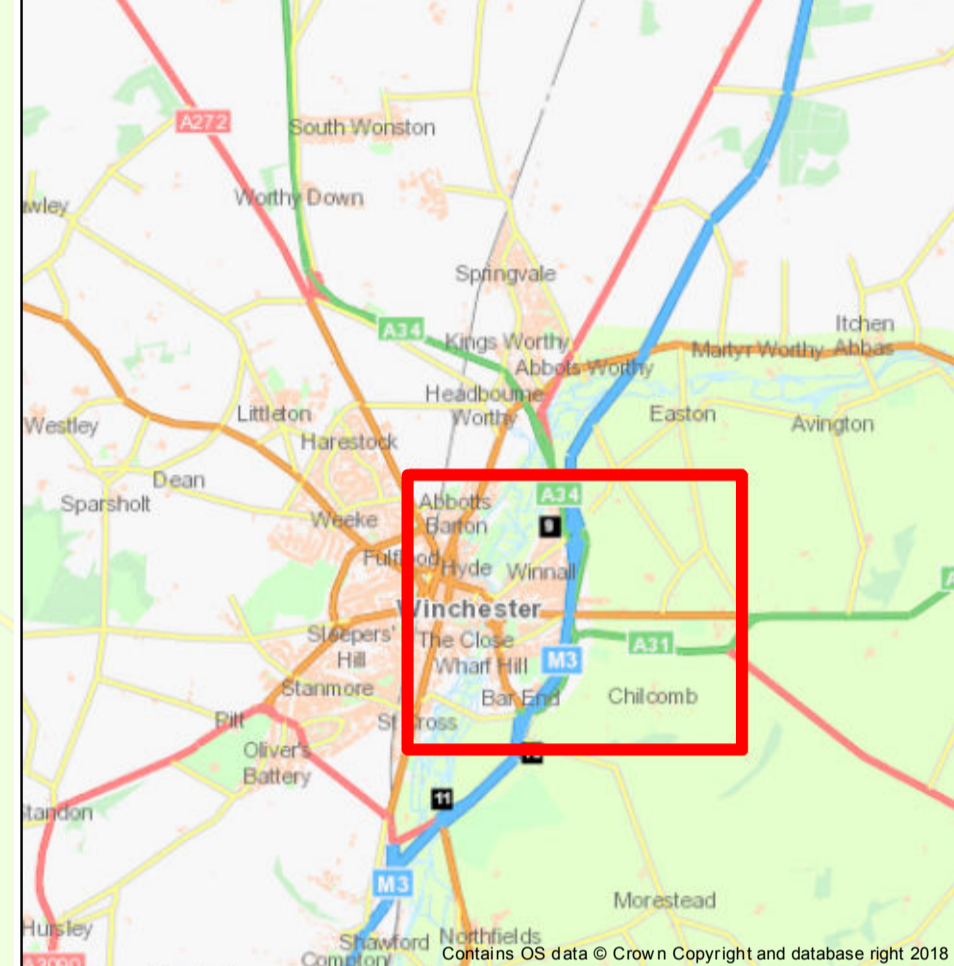
**NOTES**

**LEGEND**

- Proposed Order Limits
- 300m study area
- Undesignated cultural heritage assets
- [Symbol for heritage assets]



**KEY PLAN**



Rev.	Date	Description of revision	Drawn	Checked	Reviewed/Approved
P01	08/04/19	Suitable for Review & Comment	RS	ED	ED MZ
P02	13/06/19	Approved and Accepted	JS	LW	TR MZ
P03	19/06/19	Approved and Accepted	JS	LW	TR MZ

DRAWING STATUS

**A – APPROVED AND ACCEPTED**

CLIENT

SCHEME TITLE

**M3 JUNCTION 9 IMPROVEMENTS**

DRAWING TITLE

**FIGURE 5-2-3  
UNDESIGNATED CULTURAL  
HERITAGE ASSETS (SHEET 3 OF 3)**

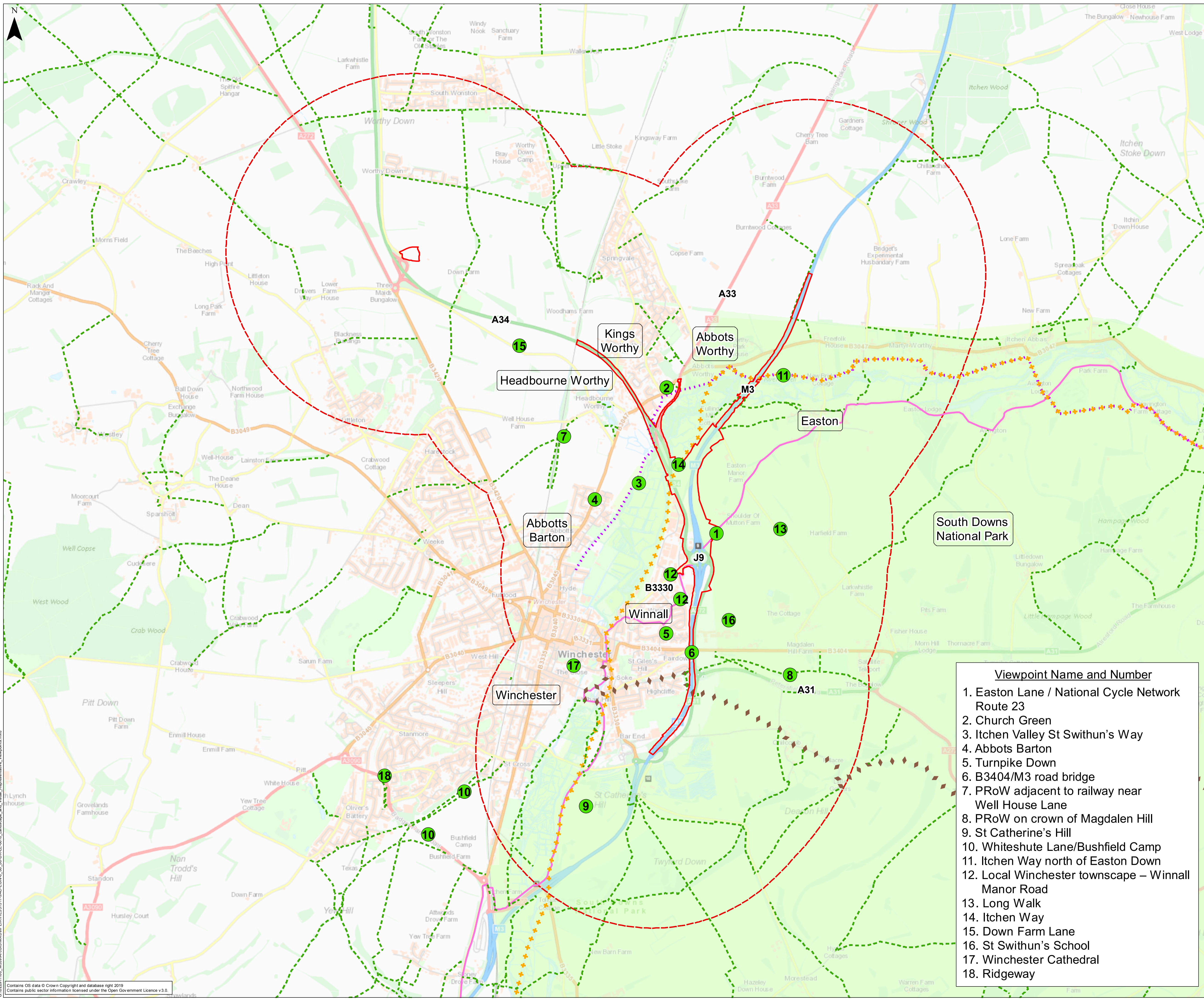
DRAWING UNITS U.N.O. ALL DIMENSIONS IN METRES UNLESS STATED OTHERWISE

SCALE AT A1 (841 x 594mm)  
**1:6000**

DRAWING No. **HE551511-JAC-EGN-0\_00\_00-DR-LE-0003** REV. **P03**

This drawing is not to be used in whole or in part other than for the intended purpose and project as defined on this drawing. Refer to the contract for full terms and conditions.

Contains OS data © Crown Copyright and database right 2019  
Contains public sector information licensed under the Open Government Licence v3.0



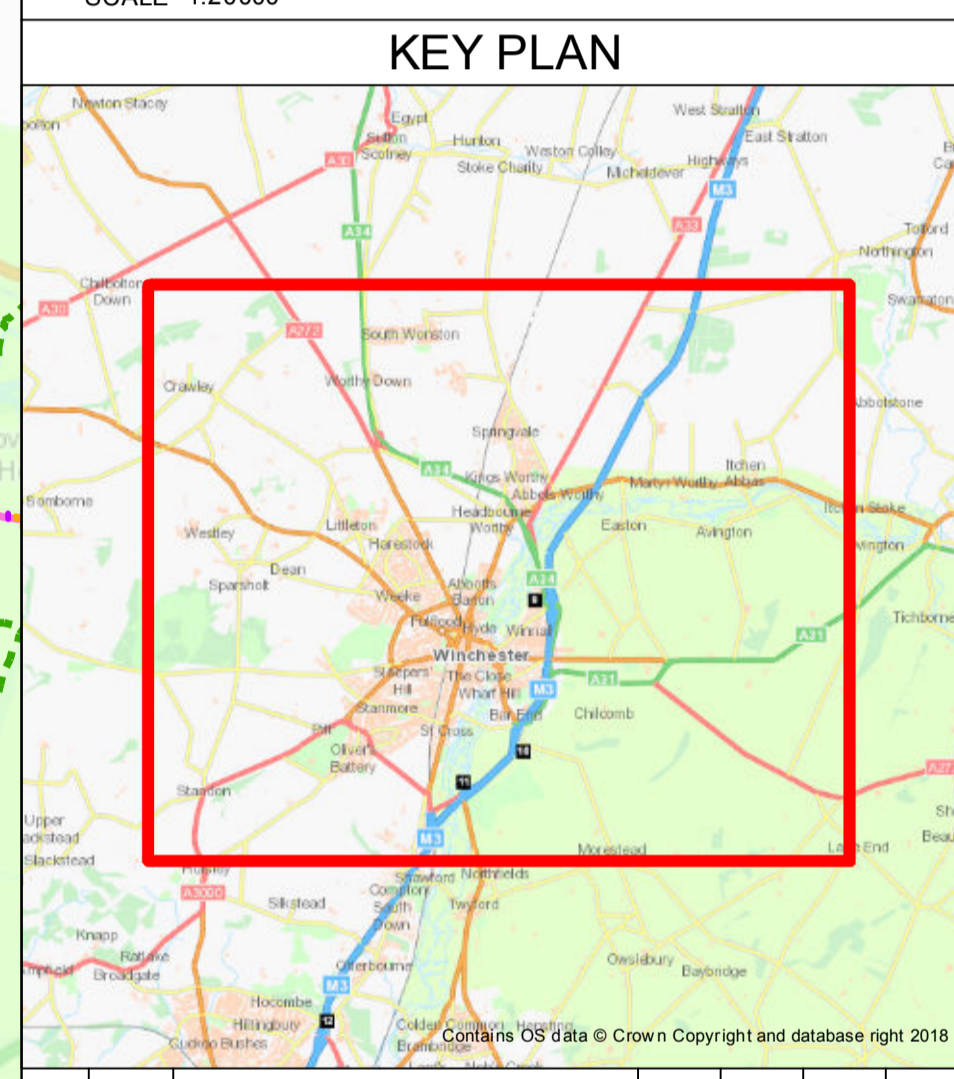
**NOTES**

**LEGEND**

- Proposed Order Limits
- 2km study area
- Representative viewpoints locations
- National Cycle Network Route 23
- - - Public Right of Way
- - - Itchen Way Long Distance Path
- - - St. Swithun's Way Long Distance Path
- - - South Downs Way National Trail
- South Downs National Park

0 500 1,000 1,500 2,000 m

SCALE 1:20000



P01	08/04/19	Suitable for Review & Comment	ZRM	LD	RL	MZ
P02	17/06/19	Approved and Accepted	JS	LW	TR	MZ
Rev.	Date	Description of revision	Drawn	Checked	Reviewed	Approved

DRAWING STATUS

**A – APPROVED AND ACCEPTED**

CLIENT

SCHEME TITLE

**M3 JUNCTION 9 IMPROVEMENTS**

DRAWING TITLE

**FIGURE 5-3-1  
LANDSCAPE AND VISUAL  
REPRESENTATIVE VIEWPOINTS**

DRAWING UNITS U.N.O. ALL DIMENSIONS IN METRES UNLESS STATED OTHERWISE

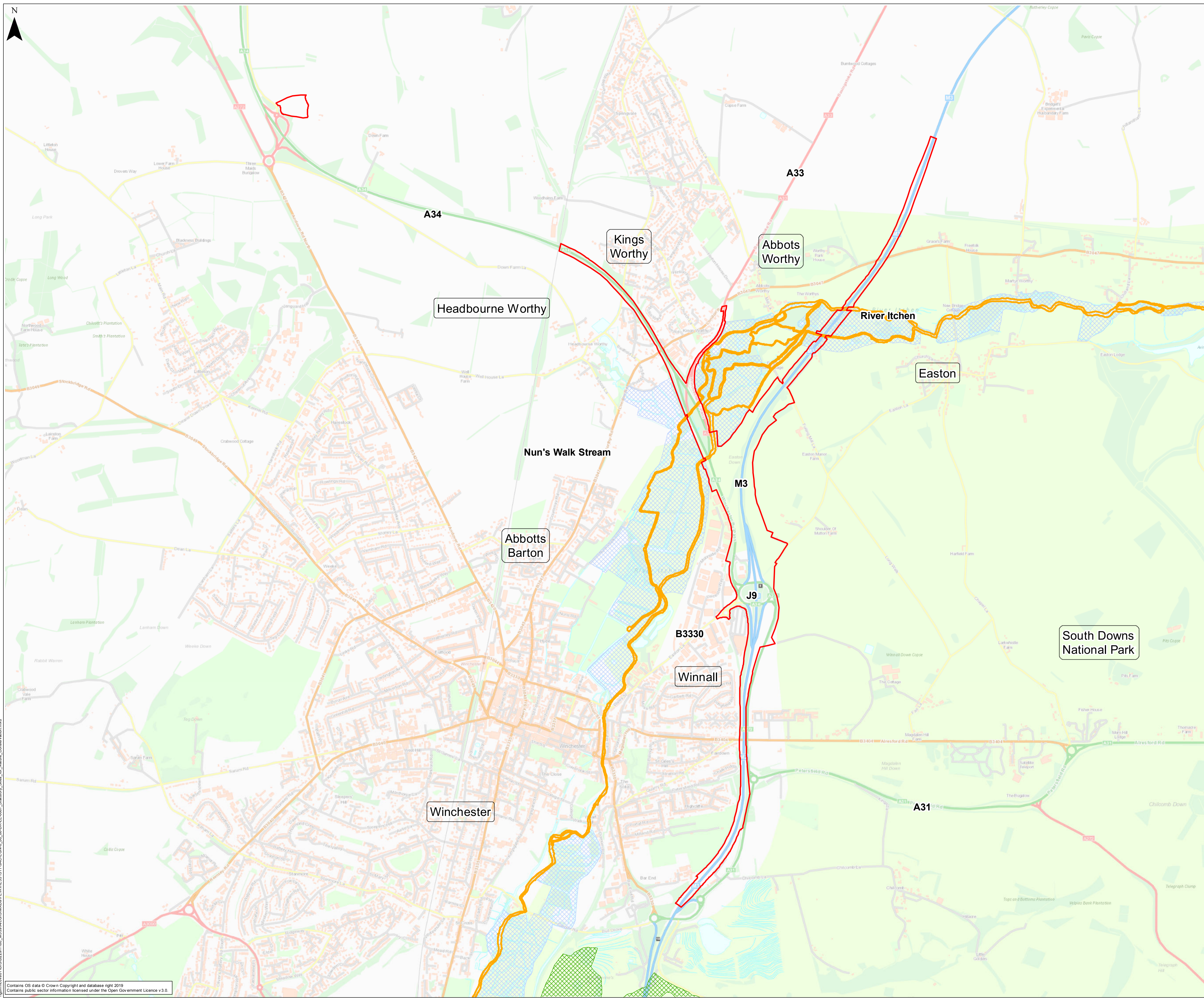
SCALE AT A1 (841 x 594mm)  
1:20,000

DRAWING No. HE551511-JAC-EGN-0\_00\_00-DR-LE-0010

REV. P02

This drawing is not to be used in whole or in part other than for the intended purpose and project as defined on this drawing. Refer to the contract for full terms and conditions.

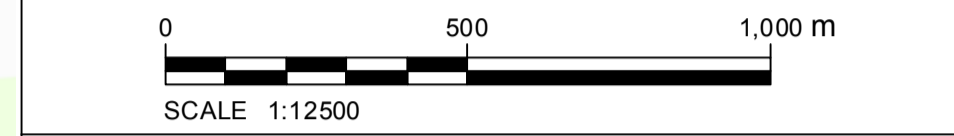
- Viewpoint Name and Number
1. Easton Lane / National Cycle Network Route 23
  2. Church Green
  3. Itchen Valley St Swithun's Way
  4. Abbots Barton
  5. Turnpike Down
  6. B3404/M3 road bridge
  7. PRow adjacent to railway near Well House Lane
  8. PRow on crown of Magdalen Hill
  9. St Catherine's Hill
  10. Whiteshute Lane/Bushfield Camp
  11. Itchen Way north of Easton Down
  12. Local Winchester townscape – Winnall Manor Road
  13. Long Walk
  14. Itchen Way
  15. Down Farm Lane
  16. St Swithun's School
  17. Winchester Cathedral
  18. Ridgeway



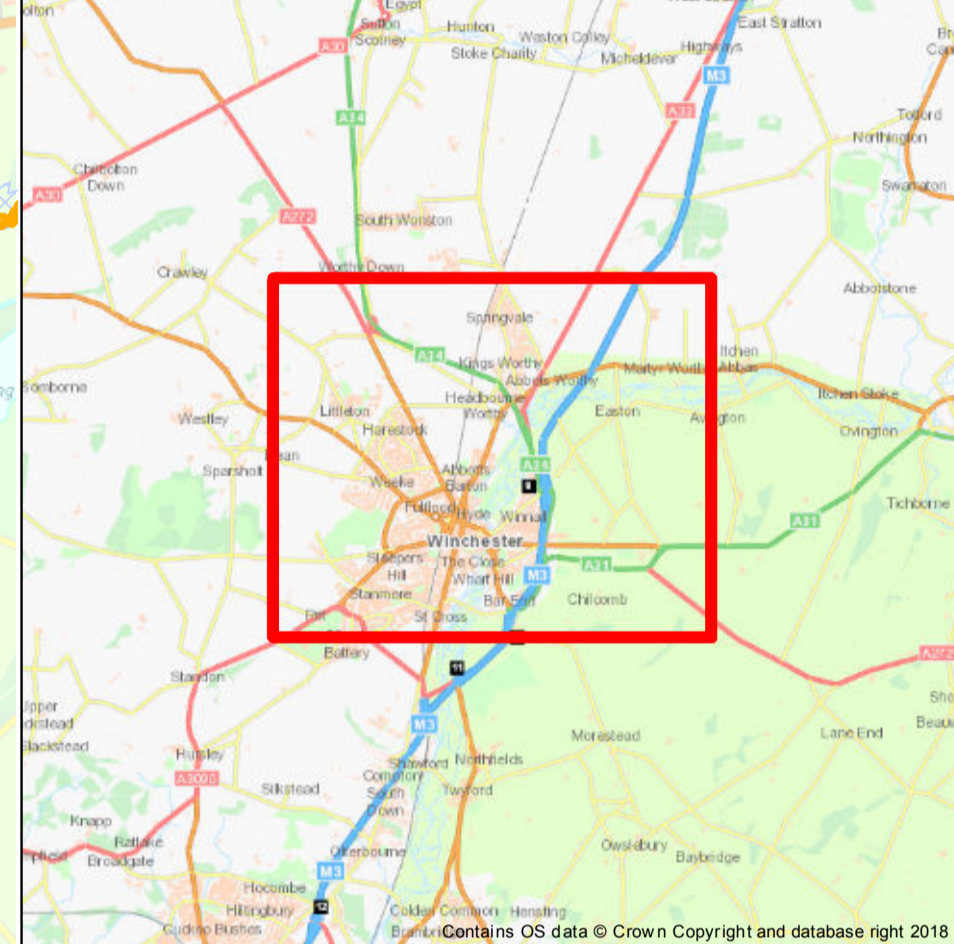
**NOTES**

**LEGEND**

- Proposed Order Limits
- River Itchen Special Area of Conservation
- River Itchen Site of Special Scientific Interest
- St. Catherine's Hill Site of Special Scientific Interest



**KEY PLAN**




Rev.	Date	Description of revision	Drawn	Checked	Reviewed/Approved
P01	08/04/19	Suitable for Review & Comment	ZRM	BS	BS
P02	12/06/19	Approved and Accepted	JS	LW	TR

DRAWING STATUS  
**A – APPROVED AND ACCEPTED**

CLIENT

SCHEME TITLE  
**M3 JUNCTION 9 IMPROVEMENTS**

DRAWING TITLE  
**FIGURE 5-4-1  
STATUTORY SITES FOR  
NATURE CONSERVATION**

DRAWING UNITS U.N.O.	SCALE AT A1 (841 x 594mm)
ALL DIMENSIONS IN METRES UNLESS STATED OTHERWISE	1:12,500
DRAWING No.	REV.
HE551511-JAC-EGN-0_00_00-DR-LE-0007	P02

This drawing is not to be used in whole or in part other than for the intended purpose and project as defined on this drawing. Refer to the contract for full terms and conditions.

Contains OS data © Crown Copyright and database right 2019  
Contains public sector information licensed under the Open Government Licence v3.0.

If you need help accessing this or any other Highways England information, please call **0300 123 5000** and we will help you.



© Crown copyright 2019.

You may re-use this information (not including logos) free of charge in any format or medium, under the terms of the Open Government Licence. To view this licence:

visit [www.nationalarchives.gov.uk/doc/open-government-licence/](http://www.nationalarchives.gov.uk/doc/open-government-licence/)

write to the **Information Policy Team, The National Archives, Kew, London TW9 4DU**, or email [psi@nationalarchives.gsi.gov.uk](mailto:psi@nationalarchives.gsi.gov.uk).

Mapping (where present): © Crown copyright and database rights 2019 OS 100030649. You are permitted to use this data solely to enable you to respond to, or interact with, the organisation that provided you with the data. You are not permitted to copy, sub-licence, distribute or sell any of this data to third parties in any form.

This document is also available on our website at [www.highwaysengland.co.uk](http://www.highwaysengland.co.uk)

For an accessible version of this publication please call **0300 123 5000** and we will help you.

If you have any enquiries about this publication email [info@highwaysengland.co.uk](mailto:info@highwaysengland.co.uk) or call **0300 123 5000\***. Please quote the Highways England publications code **PR42/19**

Highways England creative job number GFD19\_0101

\*Calls to 03 numbers cost no more than a national rate call to an 01 or 02 number and must count towards any inclusive minutes in the same way as 01 and 02 calls.

These rules apply to calls from any type of line including mobile, BT, other fixed line or payphone. Calls may be recorded or monitored.

Printed on paper from well-managed forests and other controlled sources when issued directly by Highways England.

Registered office Bridge House, 1 Walnut Tree Close, Guildford GU1 4LZ

Highways England Company Limited registered in England and Wales number 09346363