



CHALK GRASSLAND



HEDGEROW WITH TREES



WOODLAND












WOODLAND ROADSIDE PLANTING

NOTES





This preliminary environmental mitigation design is work in progress and will be developed to take on board comments from ongoing consultation.

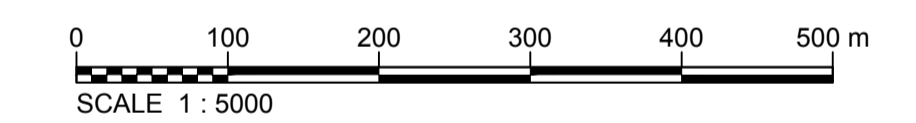
LEGEND

PROPOSED FEATURES

-  Red Line boundary
-  Woodland
-  Scattered trees and shrubs
-  Hedgerow
-  Chalk grassland
-  Species rich grassland and verges
-  Route for walkers, cyclists and horses (WCH)
-  Access track
-  Pond

EXISTING FEATURES

-  Watercourses
-  Public Right of Way
-  National Cycle Network (NCN) Route 23
-  South Downs National Park



PO1	10/06/19	Draft for Consultation	LD	HB	HB	MZ
Rev.	Date	Description of revision	Drawn	Checked	Review'd	Approv'd

DRAWING STATUS: Draft for Consultation



CLIENT: M3 JUNCTION 9 IMPROVEMENTS

SCHEME TITLE: M3 JUNCTION 9 IMPROVEMENTS
DRAWING TITLE: PRELIMINARY ENVIRONMENTAL MITIGATION DESIGN FIGURE 1-3

DRAWING UNITS U.N.O. ALL DIMENSIONS IN METRES UNLESS STATED OTHERWISE SCALE AT A1 (841x594mm) 1:5000

DRAWING No. HE551511-JAC-EGN-0_00_00-DR-LE-0018 REV. P01

This drawing is not to be used in whole or part other than for the intended purpose and project as defined on this drawing. Refer to the contract for full terms and conditions.

