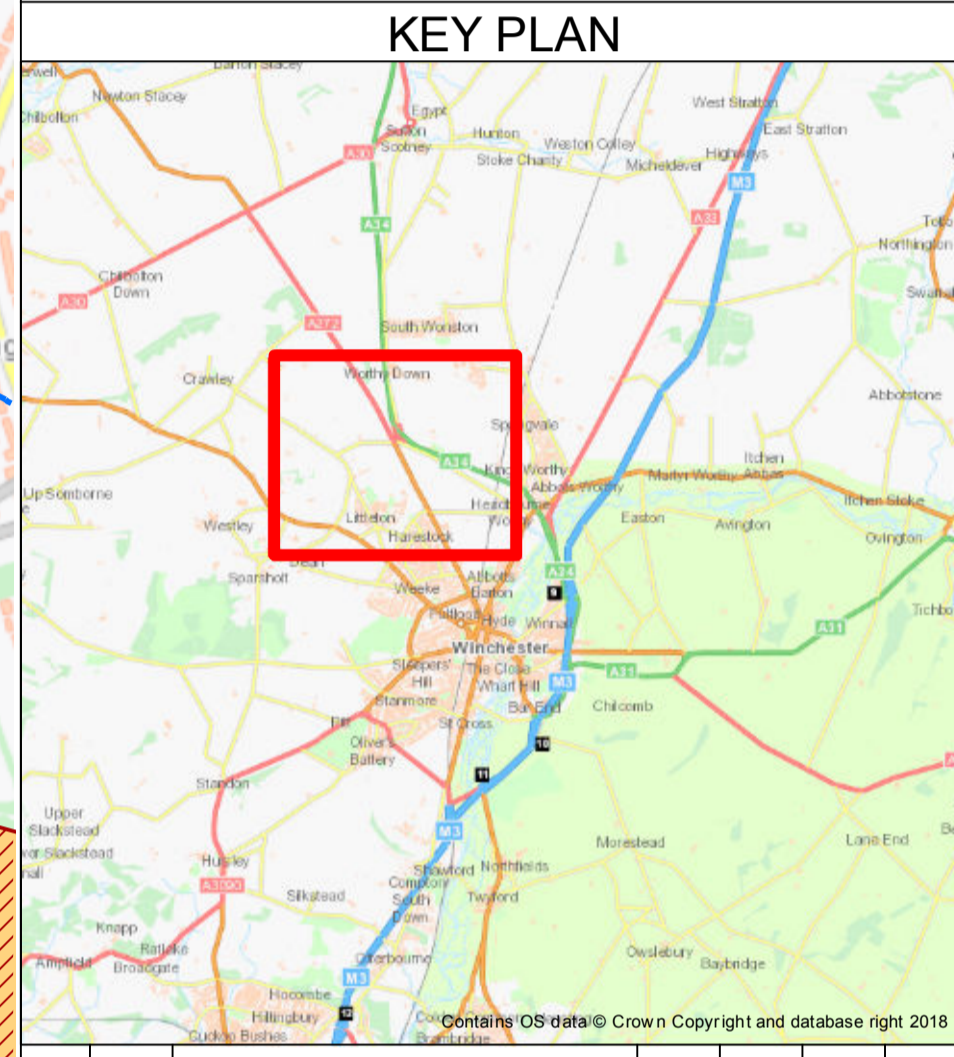


NOTES

LEGEND

- Proposed Order Limits
- 300m study area
- 1km study area
- + Grade I listed building
- + Grade II* listed building
- + Grade II listed building
- Scheduled Monument
- Conservation Area

0 200 400 600 800 m
SCALE 1:7500



Rev.	Date	Description of revision	Drawn	Checked	Reviewed	Approved
P01	08/04/19	Suitable for Review & Comment	RS	ED	ED	MZ
P02	13/06/19	Approved and Accepted	JS	LW	TR	MZ
P03	19/06/19	Approved and Accepted	JS	LW	TR	MZ

DRAWING STATUS
A – APPROVED AND ACCEPTED

CLIENT

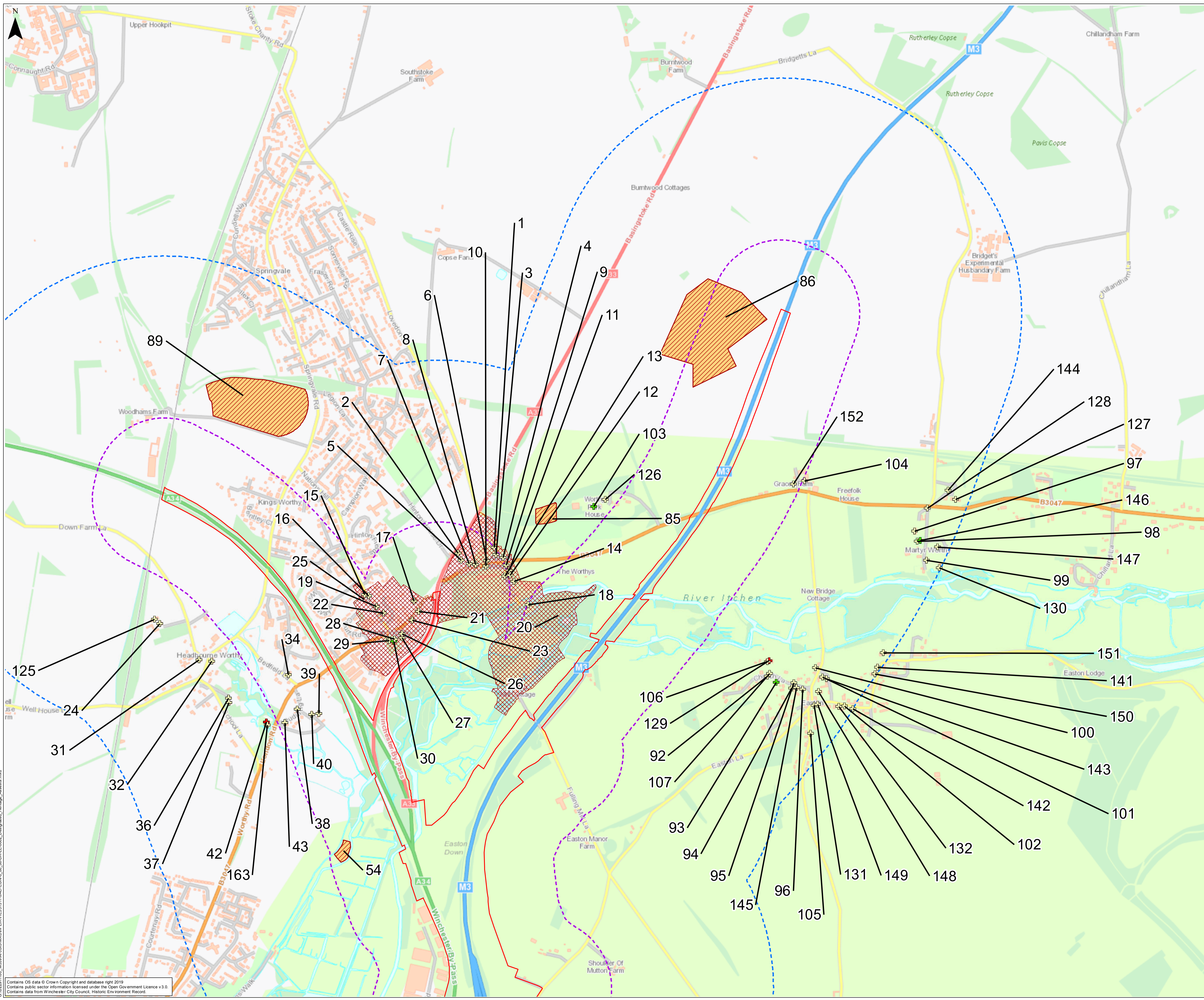
SCHEME TITLE
M3 JUNCTION 9 IMPROVEMENTS

DRAWING TITLE
**FIGURE 5-2-2
DESIGNATED CULTURAL
HERITAGE ASSETS (SHEET 1 OF 3)**

DRAWING UNITS U.N.O. ALL DIMENSIONS IN METRES UNLESS STATED OTHERWISE	SCALE AT A1 (841 x 594mm) 1:7500
DRAWING No. HE551511-JAC-EGN-0_00_00-DR-LE-0002	REV. P03

This drawing is not to be used in whole or in part other than for the intended purpose and project as defined on this drawing. Refer to the contract for full terms and conditions.

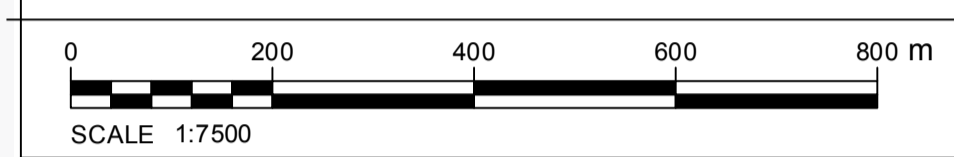
Contains OS data © Crown Copyright and database right 2019
Contains public sector information licensed under the Open Government Licence v3.0
Contains data from Winchester City Council, Historic Environment Record.



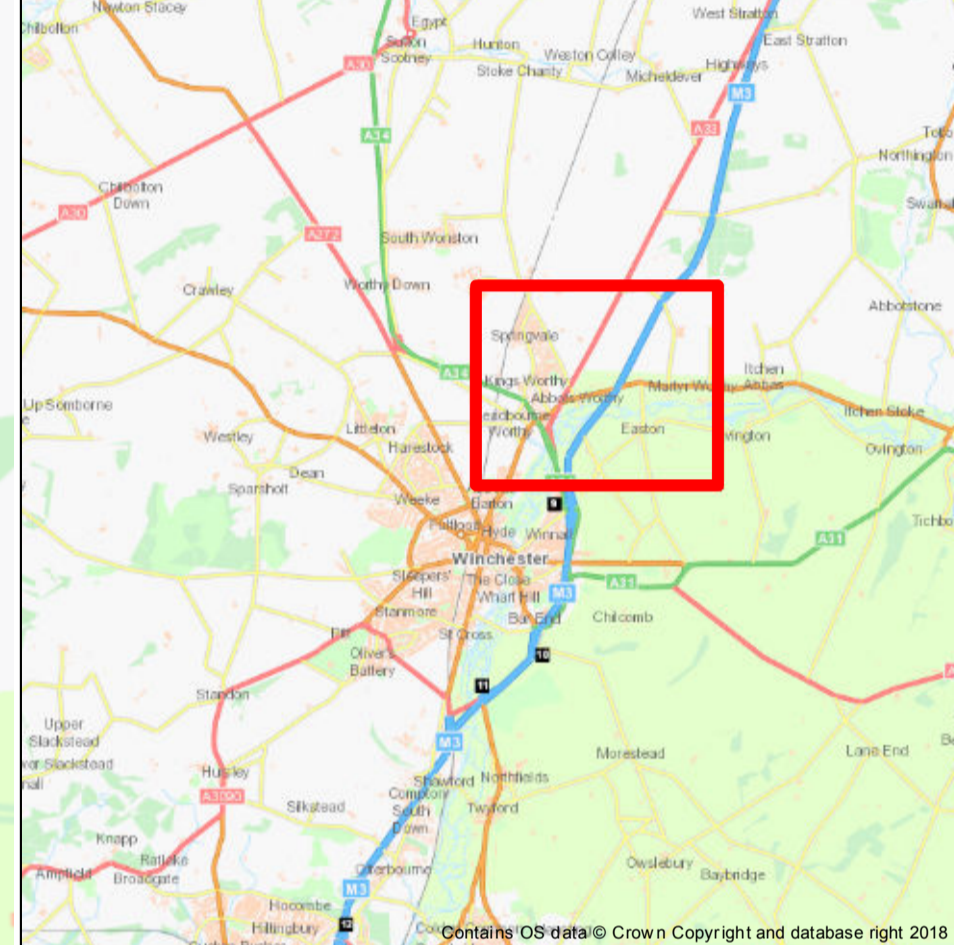
NOTES

LEGEND

- Proposed Order Limits
- 300m study area
- 1km study area
- + Grade I listed building
- + Grade II* listed building
- + Grade II listed building
- Scheduled Monument
- Conservation Area



KEY PLAN



Rev.	Date	Description of revision	Drawn	Checked	Reviewed	Approved
P01	08/04/19	Suitable for Review & Comment	RS	ED	ED	MZ
P02	13/06/19	Approved and Accepted	JS	LW	TR	MZ
P03	19/06/19	Approved and Accepted	JS	LW	TR	MZ

DRAWING STATUS

A – APPROVED AND ACCEPTED

CLIENT



SCHEME TITLE

M3 JUNCTION 9 IMPROVEMENTS

DRAWING TITLE

FIGURE 5-2-2
DESIGNATED CULTURAL
HERITAGE ASSETS (SHEET 2 OF 3)

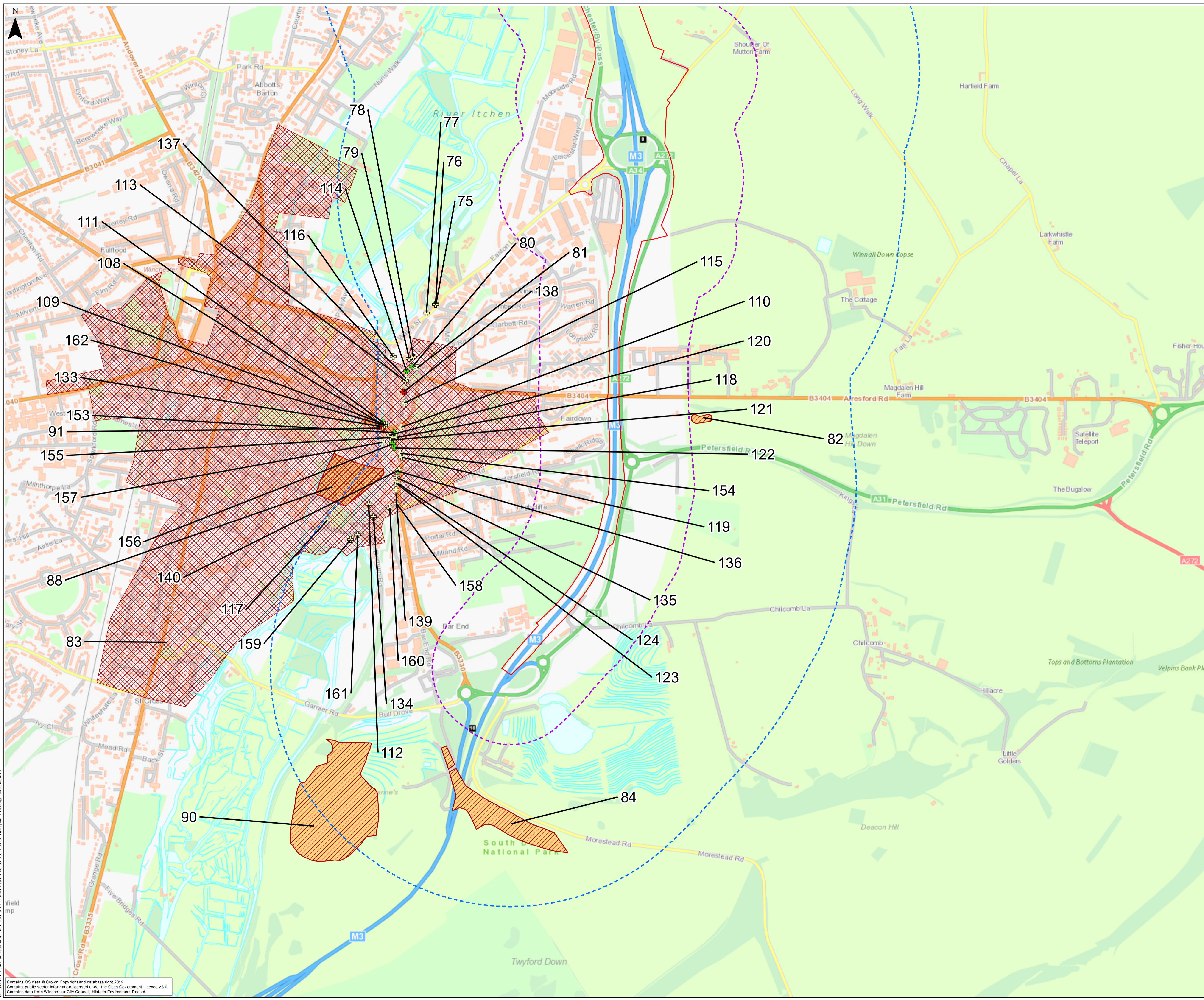
DRAWING UNITS: UNO. SCALE: AT A1 (841 x 594mm)

ALL DIMENSIONS IN METRES UNLESS STATED OTHERWISE 1:7500

DRAWING No. HE551511-JAC-EGN-0_00_00-DR-LE-0002 REV. P03

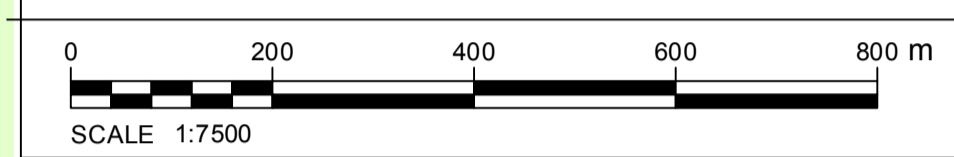
This drawing is not to be used in whole or in part other than for the intended purpose and project as defined on this drawing. Refer to the contract for full terms and conditions.

Contains OS data © Crown Copyright and database right 2019
Contains public sector information licensed under the Open Government Licence v3.0
Contains data from Winchester City Council, Historic Environment Record.

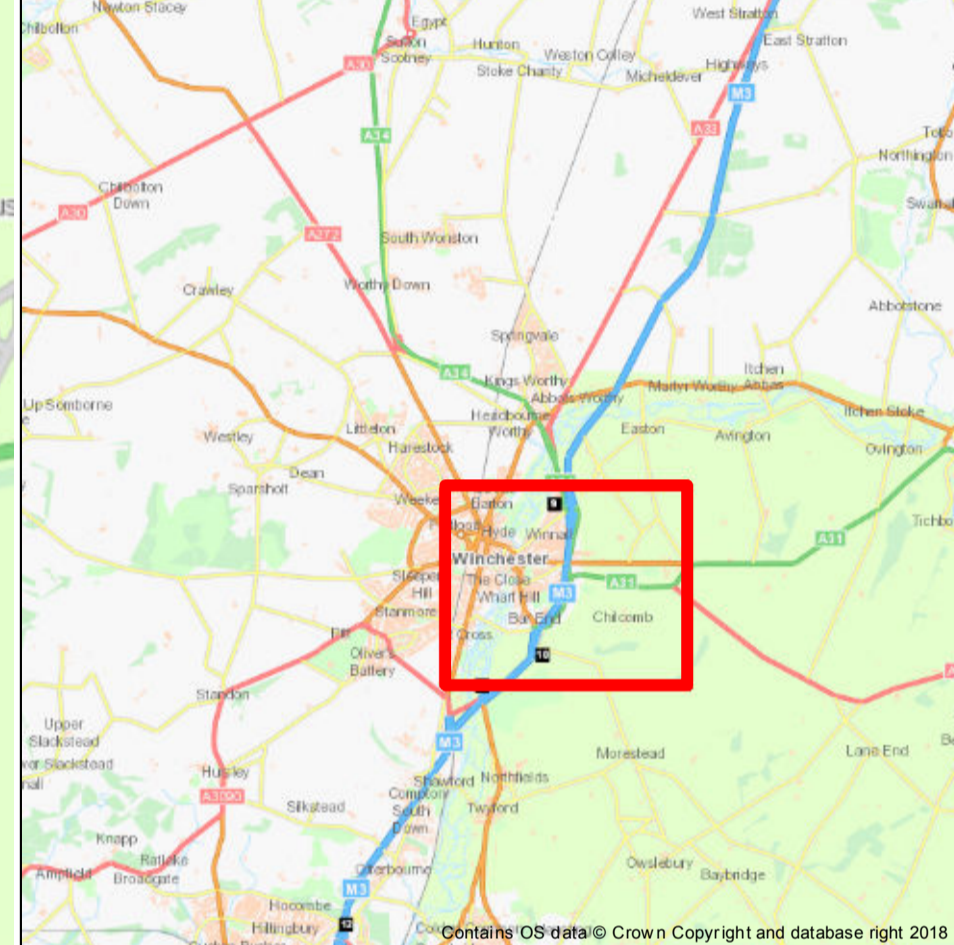


NOTES

- LEGEND**
- Proposed Order Limits
 - 300m study area
 - 1km study area
 - + Grade I listed building
 - + Grade II* listed building
 - + Grade II listed building
 - Scheduled Monument
 - Conservation Area



KEY PLAN



Rev.	Date	Description of revision	Drawn	Checked	Reviewed	Approved
P01	08/04/19	Suitable for Review & Comment	RS	ED	ED	MZ
P02	13/06/19	Approved and Accepted	JS	LW	TR	MZ
P03	19/06/19	Approved and Accepted	JS	LW	TR	MZ

DRAWING STATUS
A – APPROVED AND ACCEPTED



SCHEME TITLE
M3 JUNCTION 9 IMPROVEMENTS

DRAWING TITLE
**FIGURE 5-2-2
DESIGNATED CULTURAL
HERITAGE ASSETS (SHEET 3 OF 3)**

DRAWING UNITS U.N.O. ALL DIMENSIONS IN METRES UNLESS STATED OTHERWISE	SCALE AT A1 (841 x 594mm) 1:7500
DRAWING No. HE551511-JAC-EGN-0_00_00-DR-LE-0002	REV. P03

This drawing is not to be used in whole or in part other than for the intended purpose and project as defined on this drawing. Refer to the contract for full terms and conditions.

Contains OS data © Crown Copyright and database right 2019
Contains public sector information licensed under the Open Government Licence v3.0
Contains data from Winchester City Council, Historic Environment Record.