

# M27 Southampton Junctions improvements scheme



© Crown copyright and database rights 2017 Ordnance Survey 100030649



# M27 Southampton Junctions improvements scheme

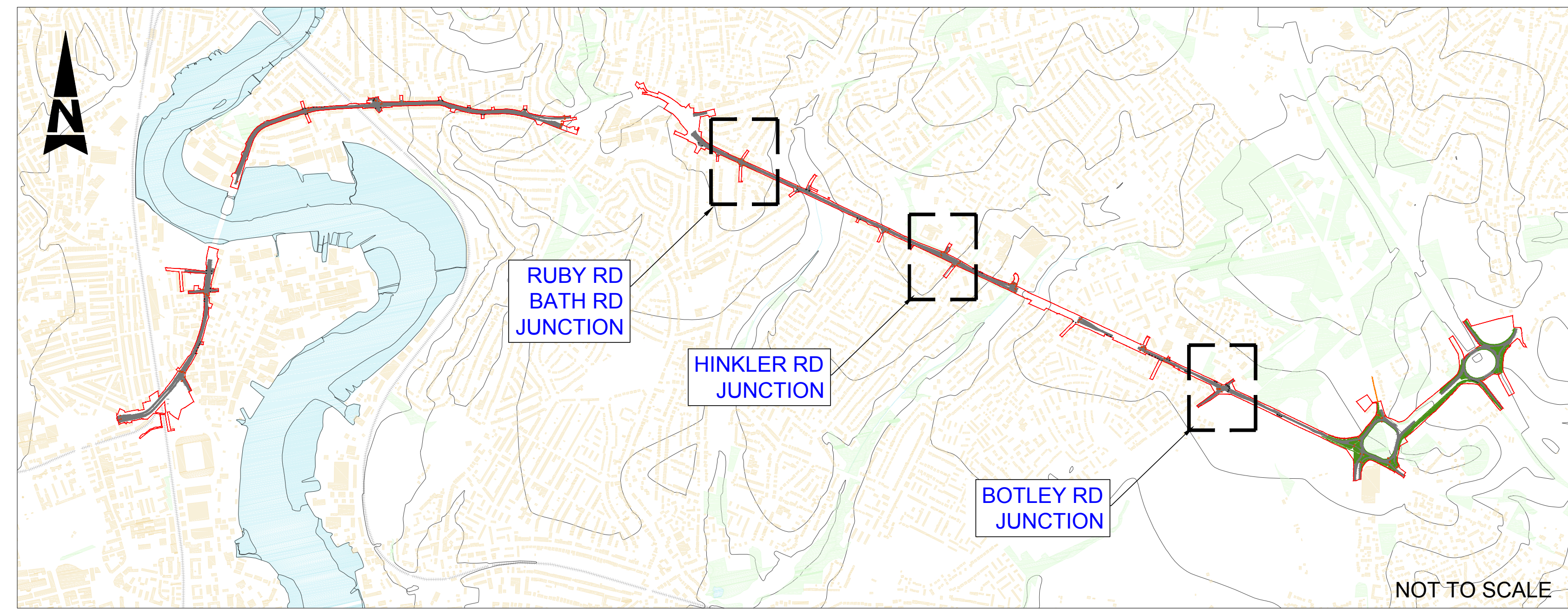


© Crown copyright and database rights 2017. Ordnance Survey 100030649

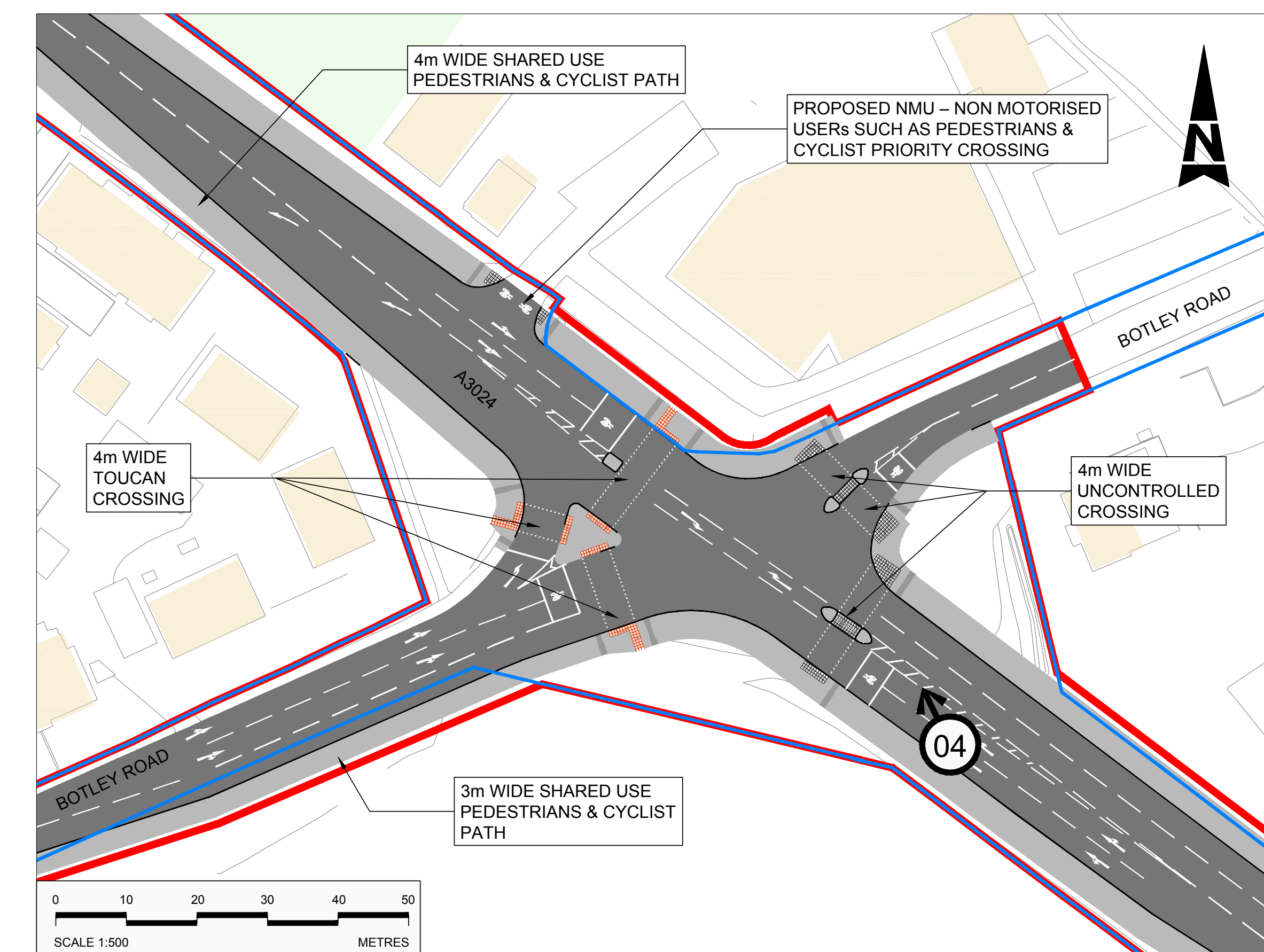
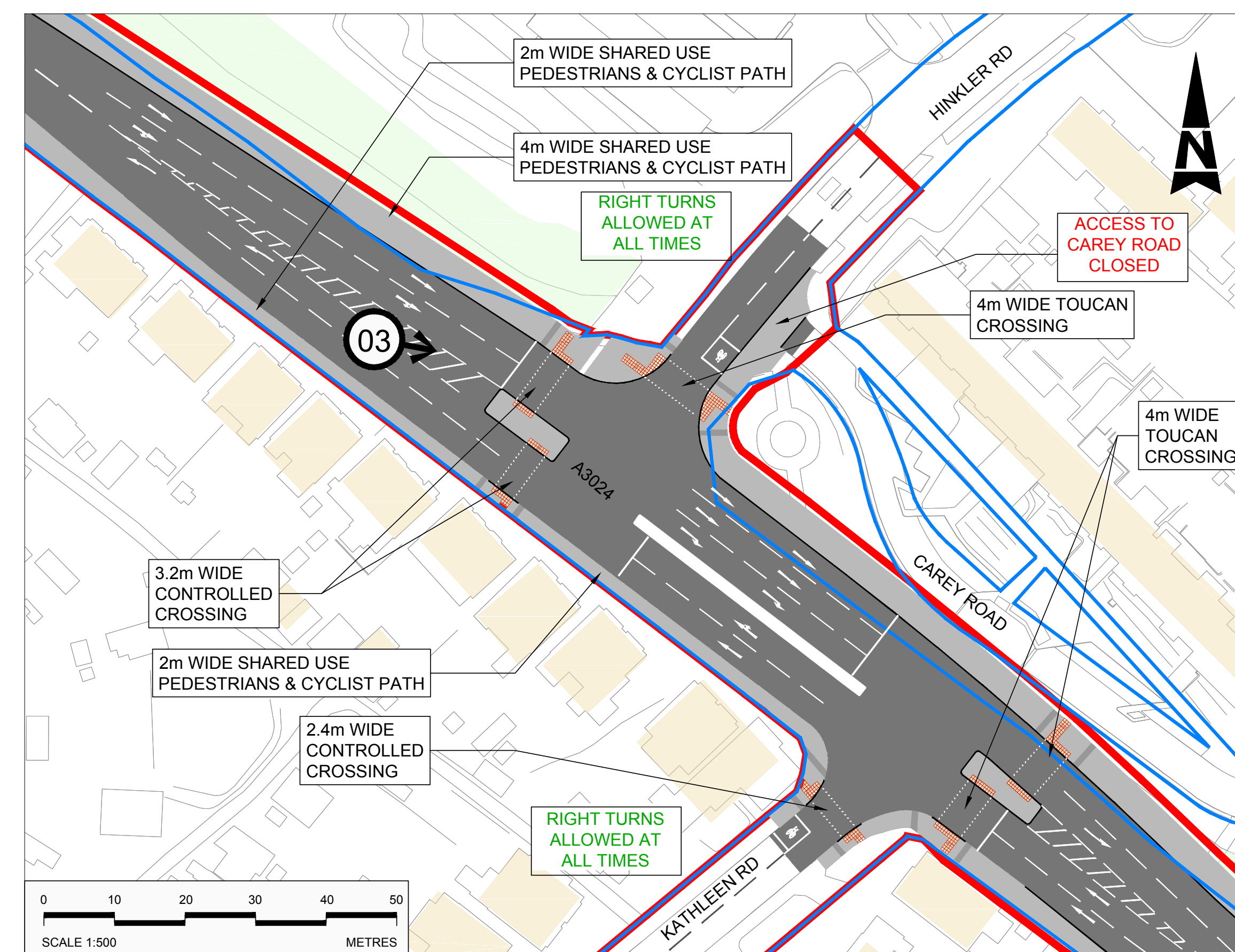
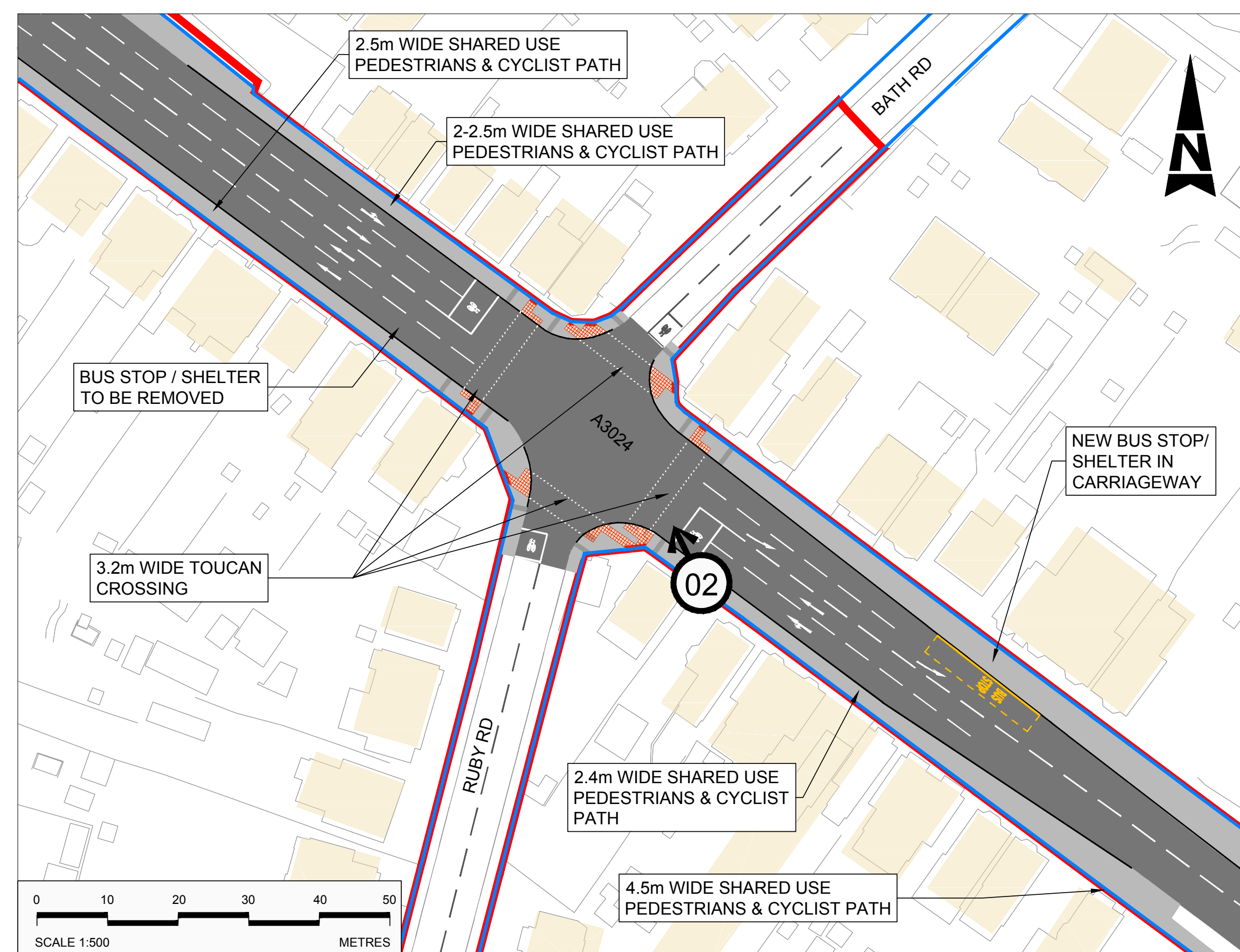
Creative, Guildford S170231



# M27 Southampton Junctions improvements scheme



KEY	
	Kerbing
	NMU - Non Motorised Users such as pedestrians and cyclists
	Carriageway widening
	Verge and embankment top soil and seed
	Controlled crossing tactiles paving
	Uncontrolled crossing tactiles paving
	Retaining wall
	Temporary construction site
	Scheme extents
	Existing Highway boundary
	Pedestrian footbridge and ramp to be closed during construction.
	Alternative route



© Crown copyright and database rights to 2017 Ordnance Survey 10003069