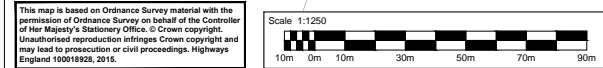
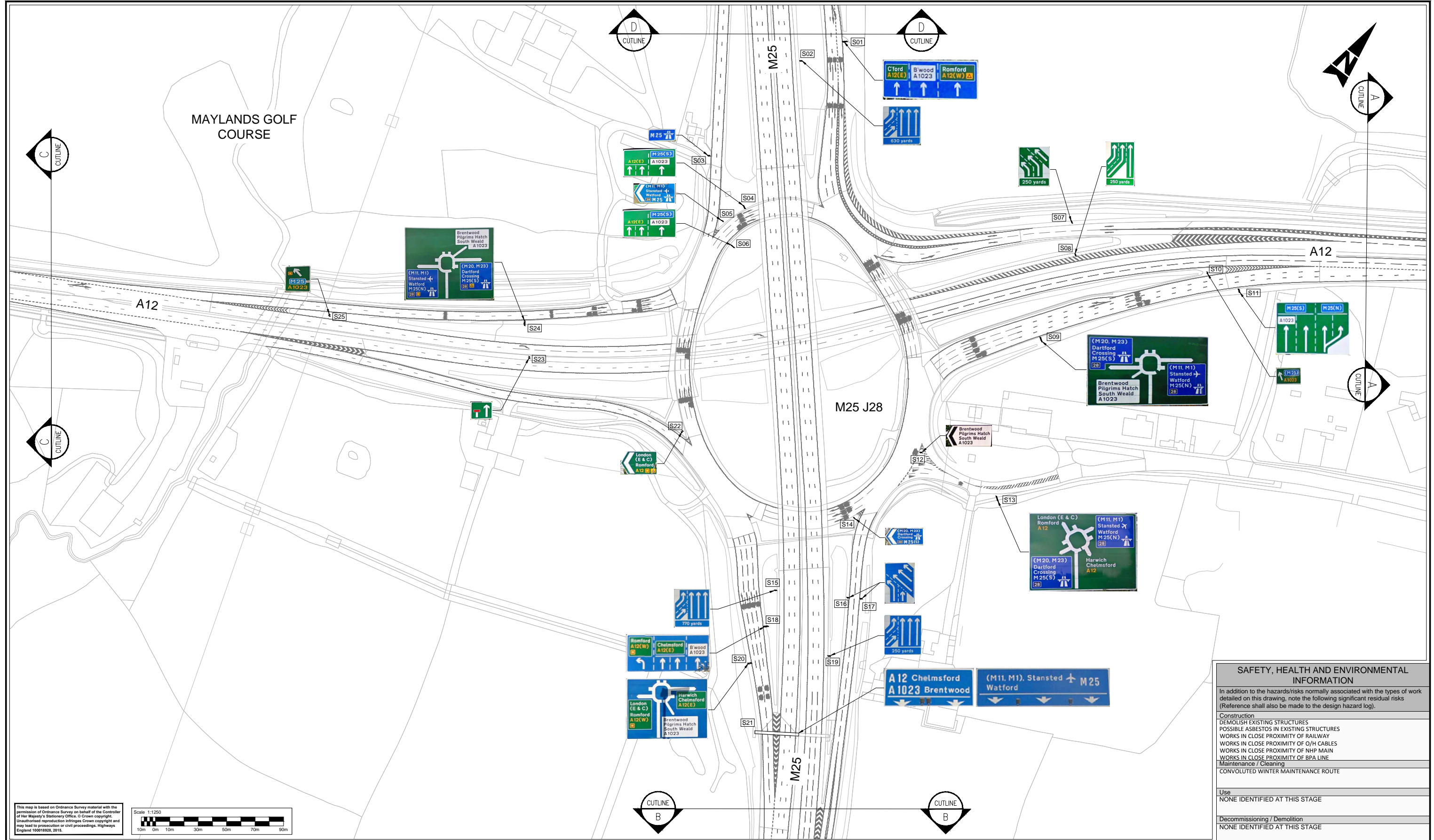


Appendix H

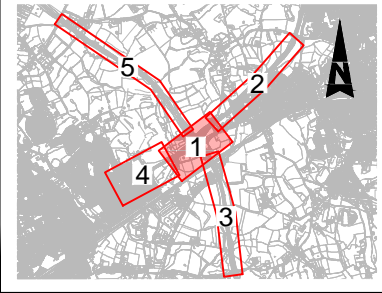
Existing signing & road marking plans

DO NOT SCALE
0 10 100
Millimetres



KEY
 EXISTING SIGN
 EXISTING SIGN REFERENCE NUMBER

SHEET LAYOUT

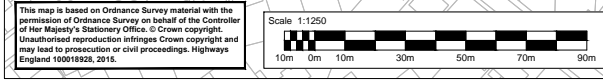
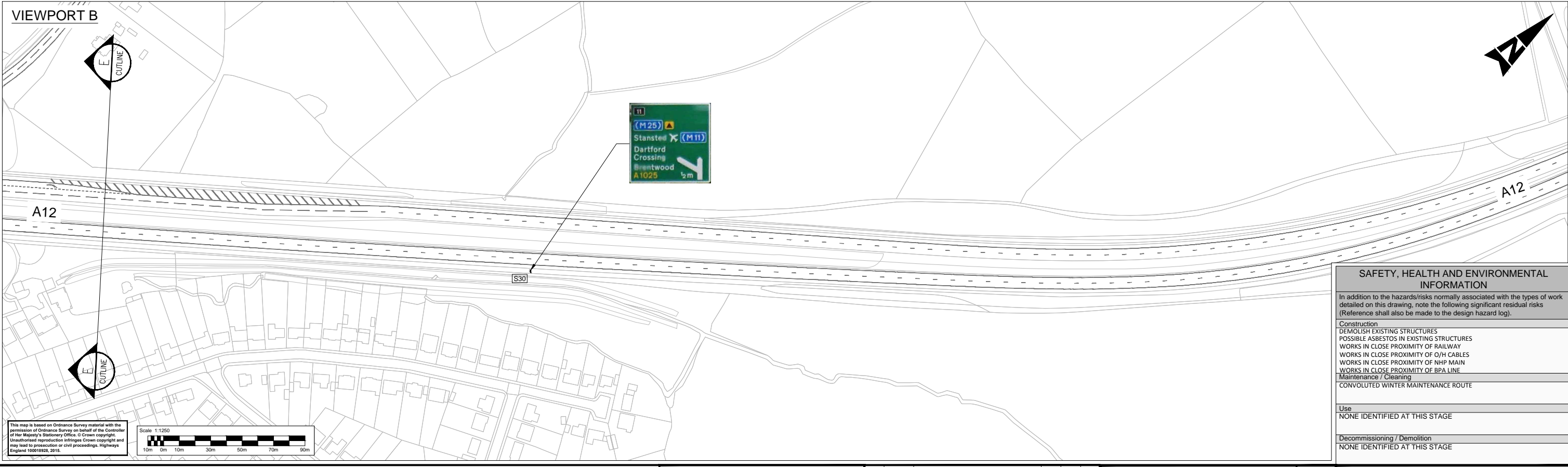
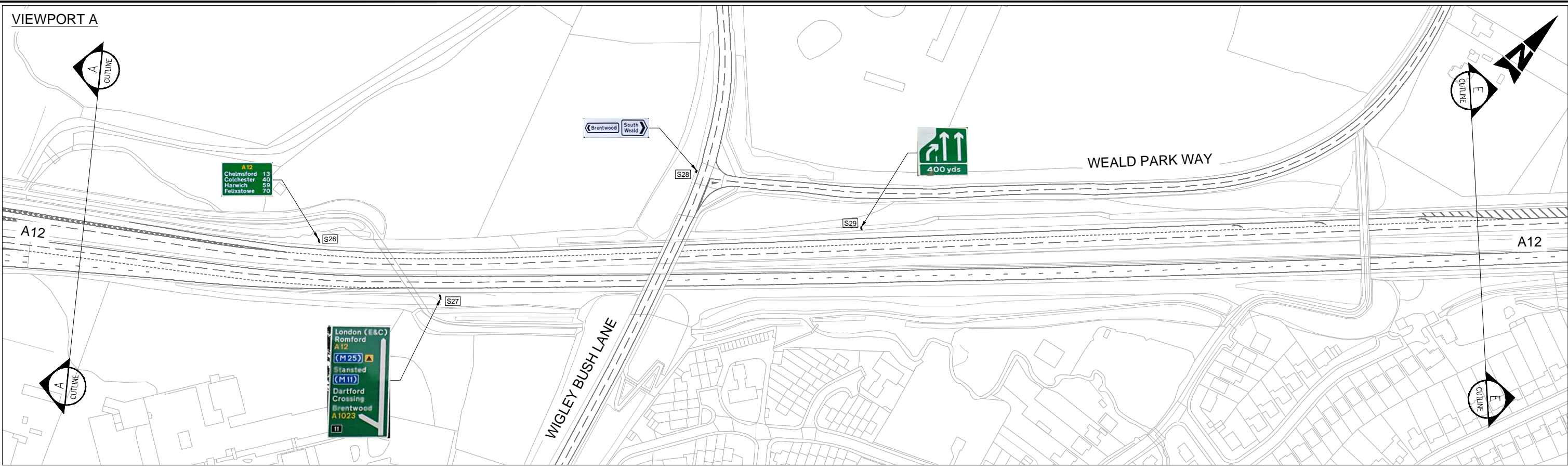


SAFETY, HEALTH AND ENVIRONMENTAL INFORMATION	
In addition to the hazards/risks normally associated with the types of work detailed on this drawing, note the following significant residual risks (Reference shall also be made to the design hazard log).	
Construction DEMOLISH EXISTING STRUCTURES POSSIBLE ASBESTOS IN EXISTING STRUCTURES WORKS IN CLOSE PROXIMITY OF RAILWAY WORKS IN CLOSE PROXIMITY OF O/H CABLES WORKS IN CLOSE PROXIMITY OF NHP MAIN WORKS IN CLOSE PROXIMITY OF BPA LINE Maintenance / Cleaning CONVOLUTED WINTER MAINTENANCE ROUTE	
Use NONE IDENTIFIED AT THIS STAGE	
Decommissioning / Demolition NONE IDENTIFIED AT THIS STAGE	

Drawing Status	WORK IN PROGRESS	Subsidiary	S0
Elizabeth House 28 Baddow Road Chelmsford Essex CM2 0DG Tel: +44 (0)1245 245245 Fax: +44 (0)1245 345010 www.atkinsglobal.com		Project Title REGIONAL INVESTMENT PROGRAMME M25 J28 IMPROVEMENT	
Copyright © Atkins Limited (2015) Working on behalf of 		Drawing Title GENERAL ARRANGEMENT EXISTING SIGNAGE AND ROAD MARKINGS SHEET 1 OF 5	
Scale	1:1250	Drawn	AE
Original Size	A1	Checked	SC
Date	26/08/16	Approved	PM
Date	26/08/16	Authorised	KB
Date	02/09/16	Project Ref. No.	5145622
Project	HE551519 - ATK - HGN - M25J28 - DR - D - 0089	Revision	P01

DO NOT SCALE

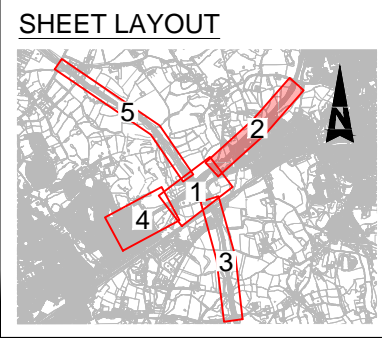
Millimetres
0 10 100



This map is based on Ordnance Survey material with the permission of Ordnance Survey on behalf of the Controller of Her Majesty's Stationery Office. © Crown copyright. Unauthorised reproduction infringes Crown copyright and may lead to prosecution or civil proceedings. Highways England 100018928, 2015.

SAFETY, HEALTH AND ENVIRONMENTAL INFORMATION	
In addition to the hazards/risks normally associated with the types of work detailed on this drawing, note the following significant residual risks (Reference shall also be made to the design hazard log).	
Construction	DEMOLISH EXISTING STRUCTURES POSSIBLE ASBESTOS IN EXISTING STRUCTURES WORKS IN CLOSE PROXIMITY OF RAILWAY WORKS IN CLOSE PROXIMITY OF O/H CABLES WORKS IN CLOSE PROXIMITY OF NHP MAIN WORKS IN CLOSE PROXIMITY OF BPA LINE Maintenance / Cleaning CONVOLUTED WINTER MAINTENANCE ROUTE
Use	NONE IDENTIFIED AT THIS STAGE
Decommissioning / Demolition	NONE IDENTIFIED AT THIS STAGE

KEY
 EXISTING SIGN
 EXISTING SIGN REFERENCE NUMBER



Rev.	Date	Description	By	Chkd	App'd	
P01	02/09/16	First Issue		AE	SC	PM

Drawing Status: **WORK IN PROGRESS** Subtality: **S0**

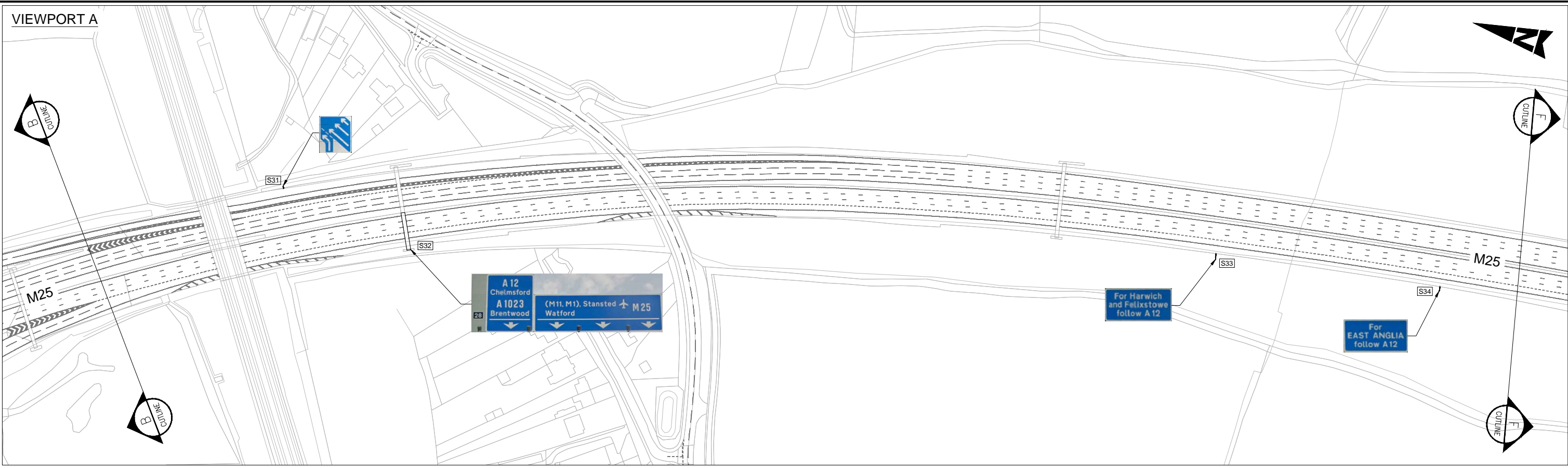
ATKINS
 Elizabeth House
 28 Baddow Road
 Chelmsford
 Essex
 CM2 0DG
 Tel: +44 (0)1245 245245
 Fax: +44 (0)1245 345010
 www.atkinsglobal.com

Copyright © Atkins Limited (2015)

Client: **Working on behalf of highways england**

Project Title: REGIONAL INVESTMENT PROGRAMME M25 J28 IMPROVEMENT				
Drawing Title: GENERAL ARRANGEMENT EXISTING SIGNAGE AND ROAD MARKINGS SHEET 2 OF 5				
Scale: 1:1250	Drawn: AE	Checked: SC	Approved: PM	Authorised: KB
Original Size: A1	Date: 26/08/16	Date: 26/08/16	Date: 26/08/16	Date: 02/09/16
Drawing Number: HE551519 - ATK - HGN - M25J28 - DR - D - 0090	Project Ref. No.: 5145622	Revision: P01		

DO NOT SCALE
 0 10 100
 Millimetres



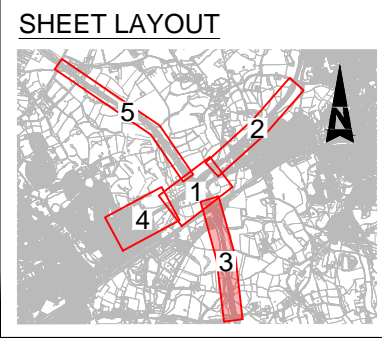
This map is based on Ordnance Survey material with the permission of Ordnance Survey on behalf of the Controller of Her Majesty's Stationery Office. © Crown copyright. Unauthorised reproduction infringes Crown copyright and may lead to prosecution or civil proceedings. Highways England 10018928, 2016.

Scale 1:1250
 10m 0m 10m 30m 50m 70m 90m

SAFETY, HEALTH AND ENVIRONMENTAL INFORMATION	
In addition to the hazards/risks normally associated with the types of work detailed on this drawing, note the following significant residual risks (Reference shall also be made to the design hazard log).	
Construction	DEMOLISH EXISTING STRUCTURES POSSIBLE ASBESTOS IN EXISTING STRUCTURES WORKS IN CLOSE PROXIMITY OF RAILWAY WORKS IN CLOSE PROXIMITY OF O/H CABLES WORKS IN CLOSE PROXIMITY OF NHP MAIN WORKS IN CLOSE PROXIMITY OF BPA LINE Maintenance / Cleaning CONVOLUTED WINTER MAINTENANCE ROUTE
Use	NONE IDENTIFIED AT THIS STAGE
Decommissioning / Demolition	NONE IDENTIFIED AT THIS STAGE

KEY

- EXISTING SIGN
- SXX EXISTING SIGN REFERENCE NUMBER



Rev.	Date	Description	By	Chkd	App'd
P01	02/09/16	First Issue			

Drawing Status: **WORK IN PROGRESS** Suitability: **S0**

ATKINS
 Elizabeth House
 28 Baddow Road
 Chelmsford
 Essex
 CM2 0DG
 Tel: +44 (0)1245 245245
 Fax: +44 (0)1245 345010
 www.atkinsglobal.com

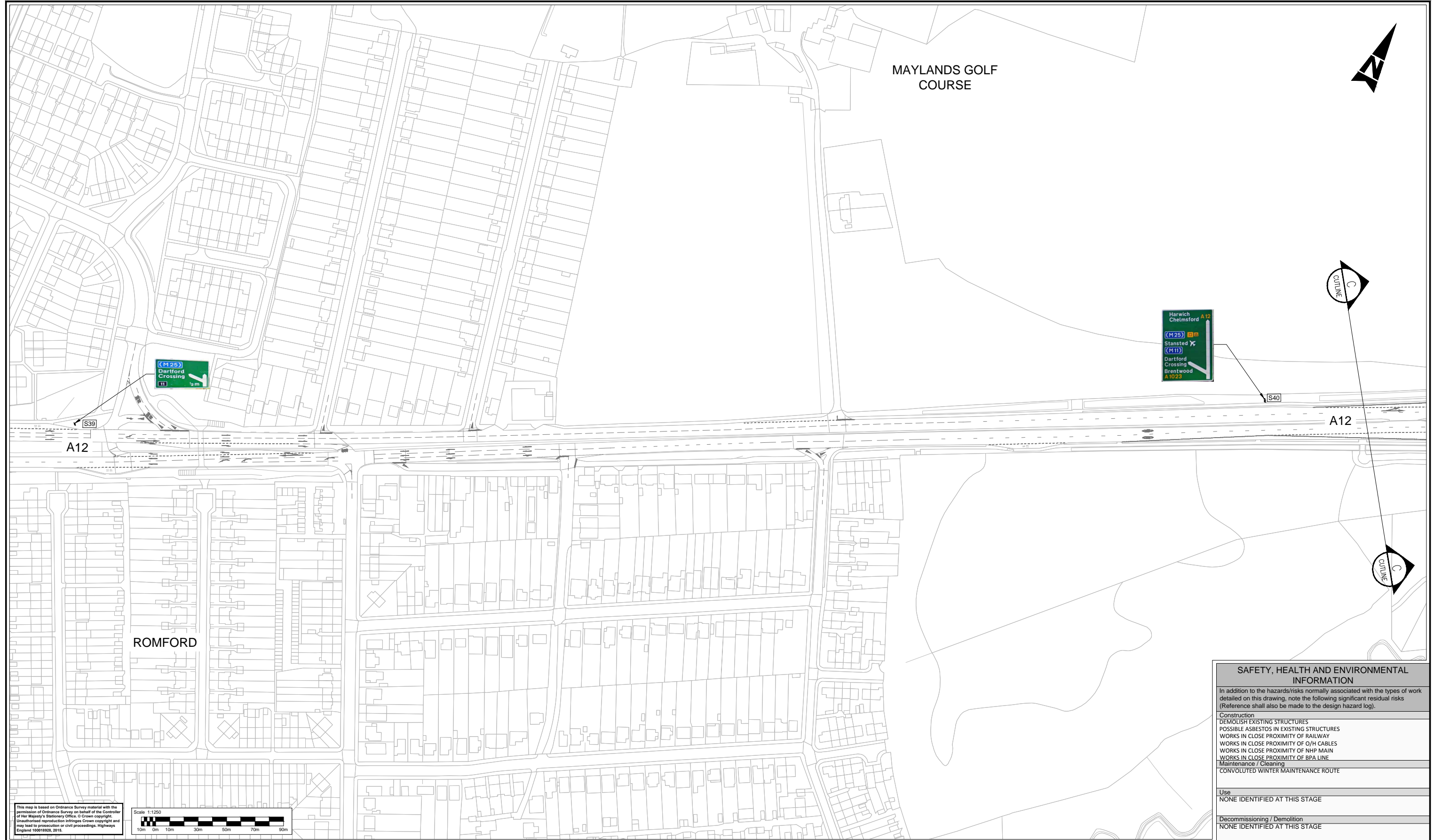
Copyright © Atkins Limited (2015)

Client: **Working on behalf of highways england**

Project Title: REGIONAL INVESTMENT PROGRAMME M25 J28 IMPROVEMENT					
Drawing Title: GENERAL ARRANGEMENT EXISTING SIGNAGE AND ROAD MARKINGS SHEET 3 OF 5					
Scale: 1:1250	Drawn: AE	Checked: SC	Approved: PM	Authorised: KB	
Original Size: A1	Date: 26/08/16	Date: 26/08/16	Date: 26/08/16	Date: 02/09/16	
Drawing Number: HE551519 - ATK - HGN - M25J28 - DR - D - 0091	Project Ref. No: 5145622	Revision: P01			

DO NOT SCALE

Millimetres
0 10 100

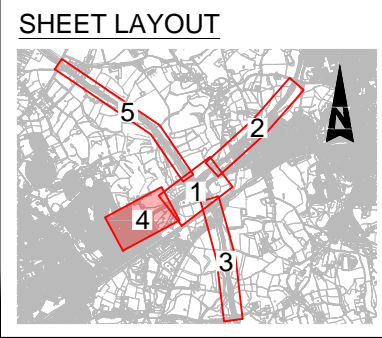


This map is based on Ordnance Survey material with the permission of Ordnance Survey on behalf of the Controller of Her Majesty's Stationery Office. © Crown copyright. Unauthorised reproduction infringes Crown copyright and may lead to prosecution or civil proceedings. Highways England 100018928, 2016.



SAFETY, HEALTH AND ENVIRONMENTAL INFORMATION	
In addition to the hazards/risks normally associated with the types of work detailed on this drawing, note the following significant residual risks (Reference shall also be made to the design hazard log).	
Construction	DEMOLISH EXISTING STRUCTURES POSSIBLE ASBESTOS IN EXISTING STRUCTURES WORKS IN CLOSE PROXIMITY OF RAILWAY WORKS IN CLOSE PROXIMITY OF O/H CABLES WORKS IN CLOSE PROXIMITY OF NHP MAIN WORKS IN CLOSE PROXIMITY OF BPA LINE Maintenance / Cleaning CONVOLUTED WINTER MAINTENANCE ROUTE
Use	NONE IDENTIFIED AT THIS STAGE
Decommissioning / Demolition	NONE IDENTIFIED AT THIS STAGE

- KEY**
- EXISTING SIGN
 - [SXX] EXISTING SIGN REFERENCE NUMBER



Rev.	Date	Description	By	Chkd	App'd	
P01	02/09/16	First Issue		AE	SC	PM

Drawing Status: WORK IN PROGRESS
Subsidiary: S0

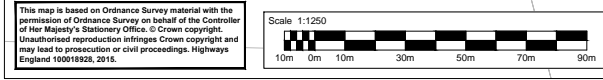
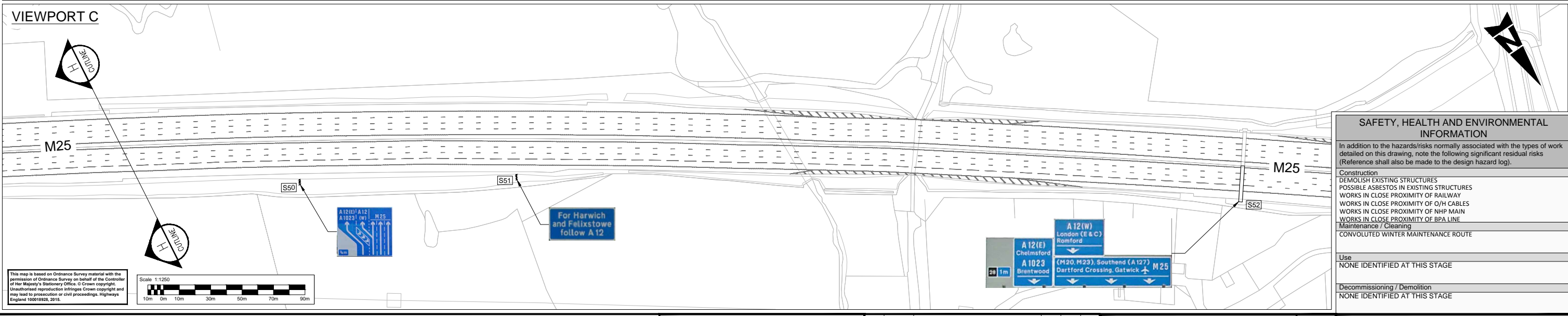
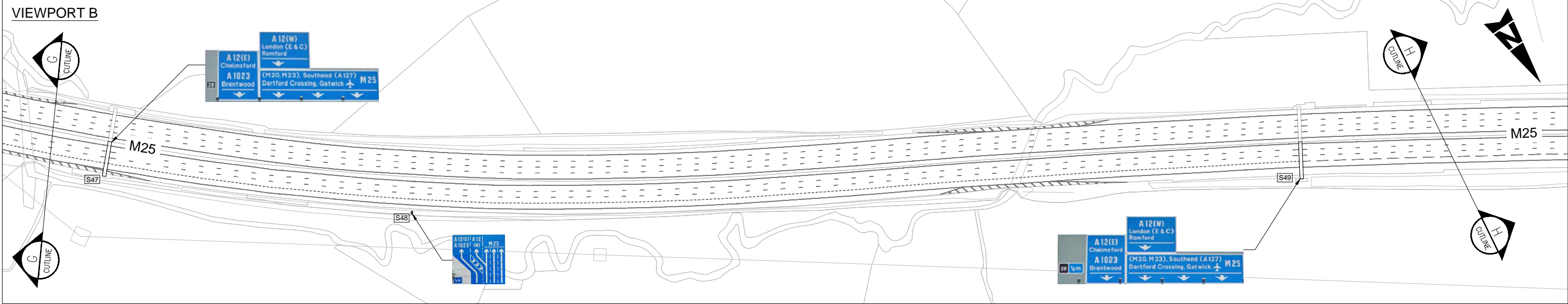
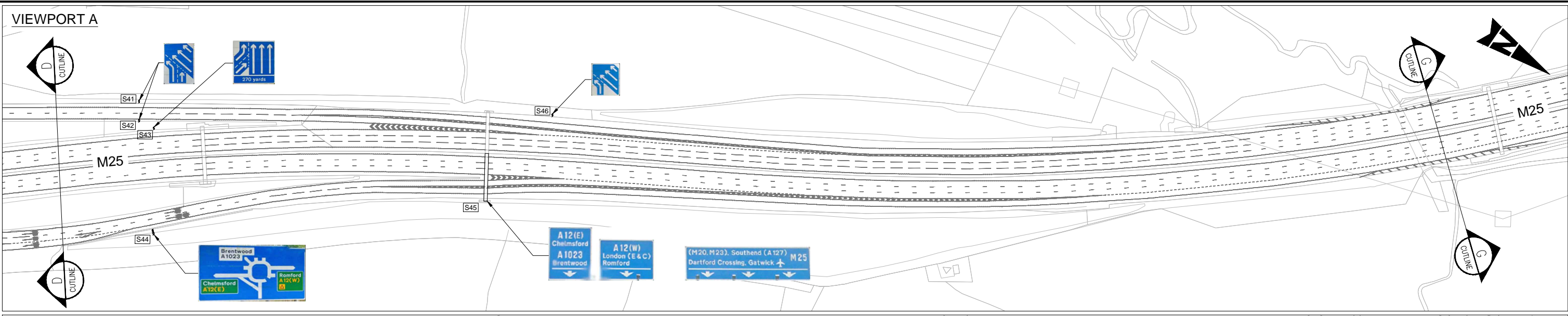
ATKINS
Elizabeth House
28 Baddow Road
Chelmsford
Essex
CM2 0DG
Tel: +44 (0)1245 245245
Fax: +44 (0)1245 345010
www.atkinsglobal.com

Copyright © Atkins Limited (2015)

Client: Working on behalf of **highways england**

Project Title		REGIONAL INVESTMENT PROGRAMME M25 J28 IMPROVEMENT	
Drawing Title		GENERAL ARRANGEMENT EXISTING SIGNAGE AND ROAD MARKINGS SHEET 4 OF 5	
Scale	1:1250	Drawn	AE
Original Size	A1	Checked	SC
Date	26/08/16	Approved	PM
Date	26/08/16	Authorised	KB
Date	02/09/16	Project Ref. No.	5145622
Project	HE551519 - ATK - HGN - M25J28 - DR - D - 0092	Revision	P01

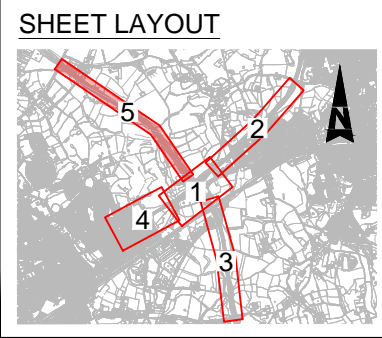
100
0 10
Millimetres
DO NOT SCALE



SAFETY, HEALTH AND ENVIRONMENTAL INFORMATION	
In addition to the hazards/risks normally associated with the types of work detailed on this drawing, note the following significant residual risks (Reference shall also be made to the design hazard log).	
Construction	DEMOLISH EXISTING STRUCTURES POSSIBLE ASBESTOS IN EXISTING STRUCTURES WORKS IN CLOSE PROXIMITY OF RAILWAY WORKS IN CLOSE PROXIMITY OF O/H CABLES WORKS IN CLOSE PROXIMITY OF NHP MAIN WORKS IN CLOSE PROXIMITY OF BPA LINE
Maintenance / Cleaning	CONVOLUTED WINTER MAINTENANCE ROUTE
Use	NONE IDENTIFIED AT THIS STAGE
Decommissioning / Demolition	NONE IDENTIFIED AT THIS STAGE

KEY

- EXISTING SIGN
- SXX EXISTING SIGN REFERENCE NUMBER



Rev.	Date	Description	By	Chkd	App'd
P01	02/09/16	First Issue			

Drawing Status: **WORK IN PROGRESS** Subtality: **S0**

ATKINS
Elizabeth House
28 Baddow Road
Chelmsford
Essex
CM2 0DG
Tel: +44 (0)1245 245245
Fax: +44 (0)1245 345010
www.atkinsglobal.com

Copyright © Atkins Limited (2015)

Client: **highways england**

Project Title: REGIONAL INVESTMENT PROGRAMME M25 J28 IMPROVEMENT				
Drawing Title: GENERAL ARRANGEMENT EXISTING SIGNAGE AND ROAD MARKINGS SHEET 5 OF 5				
Scale: 1:1250	Drawn: AE	Checked: SC	Approved: PM	Authorised: KB
Original Size: A1	Date: 26/08/16	Date: 26/08/16	Date: 26/08/16	Date: 02/09/16
Project Number: HE551519 - ATK - HGN - M25J28 - DR - D - 0093	Volume:	Project Ref. No: 5145622	Revision: P01	