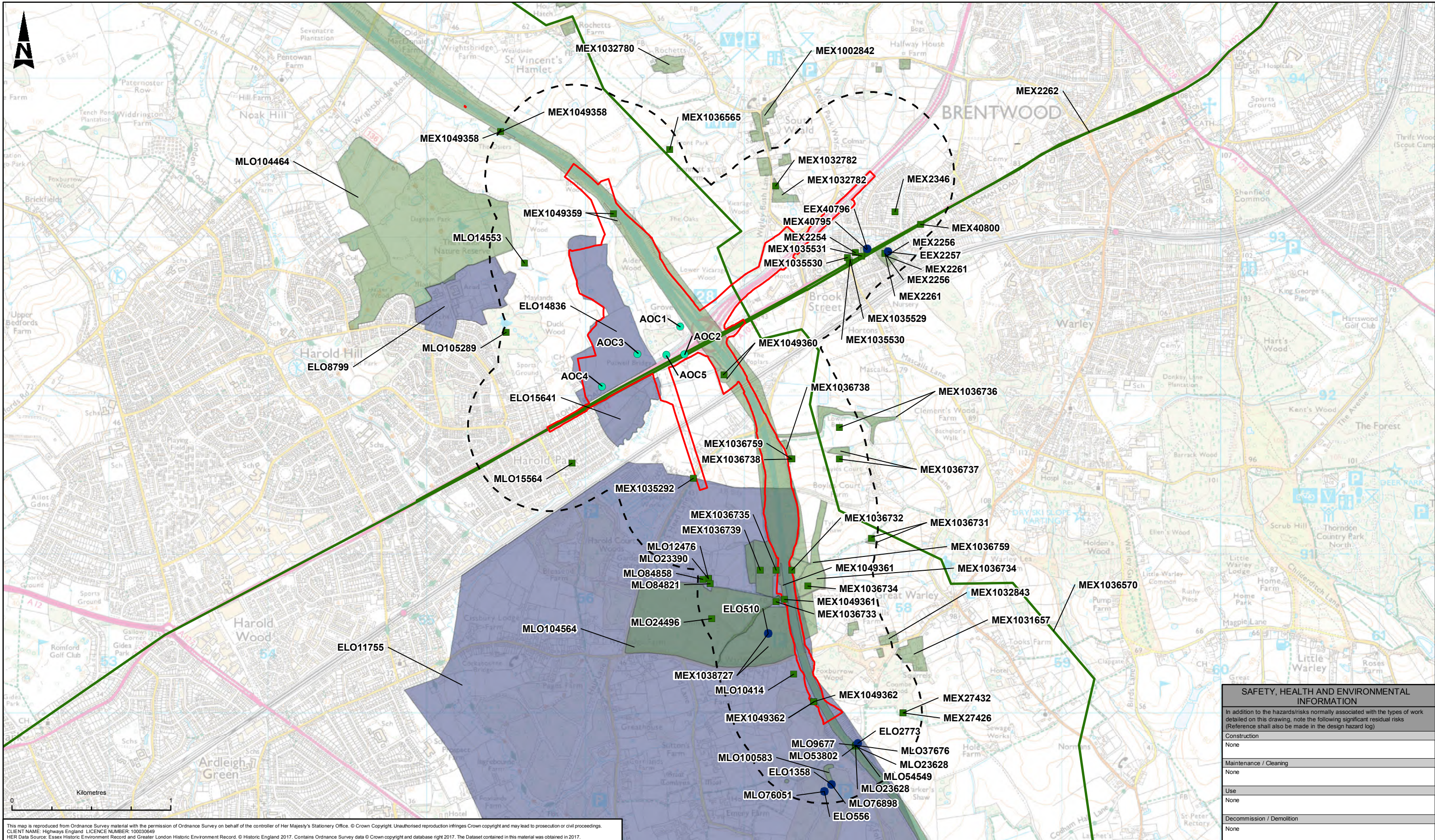


11. Cultural Heritage

Figure H-1 Designated Heritage Assets

Figure H-2 Non-Designated Heritage Assets



This map is reproduced from Ordnance Survey material with the permission of Ordnance Survey on behalf of the controller of Her Majesty's Stationery Office. © Crown Copyright. Unauthorised reproduction infringes Crown copyright and may lead to prosecution or civil proceedings.
 CLIENT NAME: Highways England LICENCE NUMBER: 100030649
 HER Data Source: Essex Historic Environment Record and Greater London Historic Environment Record. © Historic England 2017. Contains Ordnance Survey data © Crown copyright and database right 2017. The Dataset contained in this material was obtained in 2017.

LEGEND

- Scheme Boundary
- 500m Study Area
- Historic Environment Record Monuments Polygons
- Historic Environment Record Events Polygons
- Historic Environment Record Monuments Lines
- Historic Environment Record Monuments Points
- Historic Environment Record Events Points
- AOC

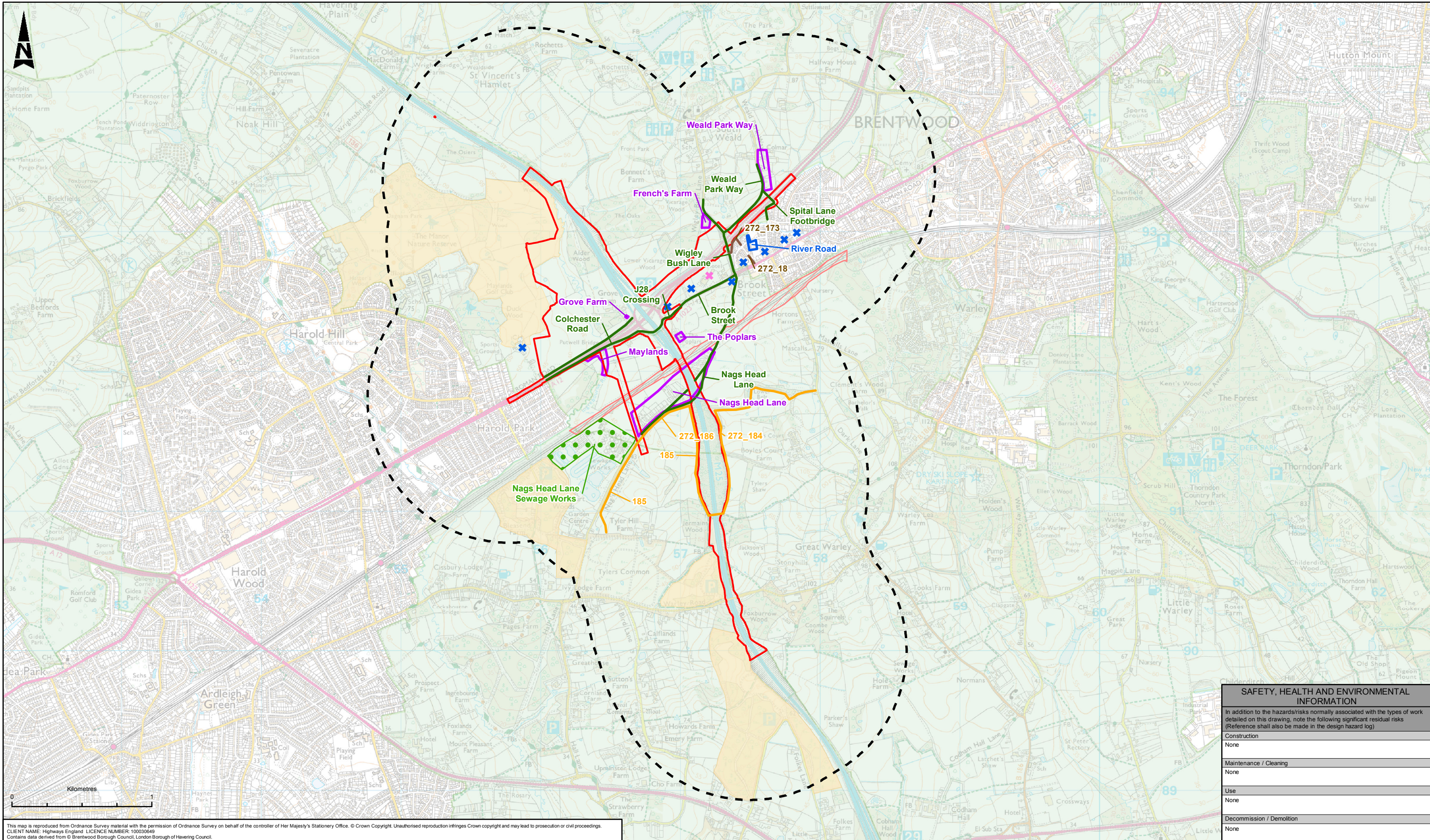
SAFETY, HEALTH AND ENVIRONMENTAL INFORMATION	
In addition to the hazards/risks normally associated with the types of work detailed on this drawing, note the following significant residual risks (Reference shall also be made in the design hazard log)	
Construction	None
Maintenance / Cleaning	None
Use	None
Decommission / Demolition	None

Description		Drawing Suitability		Status		Project Title	
Status	Revision	Drawn	Checked	Reviewed	Authorised	Issue Date	ROAD IMPROVEMENT PROGRAMME M25 Junction 28
Description		PUBLISHED		A1		Drawing Title	
Description		ATKINS		Epsom Gateway Ashley Avenue Epsom Surrey KT18 5AL		FIGURE H-2 NON-DESIGNATED HERITAGE ASSETS	
Description		Member of the SNC-Lavalin Group		Tel: +44 (0) 1372 726140 Fax: +44 (0) 1372 740055		Drawing Number	
Description		Copyright © Atkins Limited (2017)		www.atkinsglobal.com		Project HE551519 - ATK - EHR XX - GS - GI - 000002	
Description		Client		highways england		Original Location Type Project Role Sheet Number Rev Size: A3 Scale: 1:22,000 Ref. No. --- 1 of 1 P01	
Description		PUBLISHED		Status		Issue Date	
Status	Revision	Drawn	Checked	Reviewed	Authorised	Issue Date	
A1	PD1	FM	AF	VA	PG	21/11/18	

12. Materials and Waste (no figures)

13. People and Communities

Figure K-1 People and Communities



This map is reproduced from Ordnance Survey material with the permission of Ordnance Survey on behalf of the controller of Her Majesty's Stationery Office. © Crown Copyright. Unauthorised reproduction infringes Crown copyright and may lead to prosecution or civil proceedings.
 CLIENT NAME: Highways England LICENCE NUMBER: 100030649
 Contains data derived from © Brentwood Borough Council, London Borough of Havering Council.

SAFETY, HEALTH AND ENVIRONMENTAL INFORMATION	
In addition to the hazards/risks normally associated with the types of work detailed on this drawing, note the following significant residual risks (Reference shall also be made in the design hazard log)	
Construction	None
Maintenance / Cleaning	None
Use	None
Decommission / Demolition	None

LEGEND	
	Scheme Red Line Boundary
	1km Study Area Buffer
Pathways	
	Bridleways - PRoW
	Footpaths
	Footpaths - PRoW
Receptors	
	Community Services & Facilities
	Local Business
	Community
	Residential
	Green Belt
	Open Space Designations
Development Sites	
	Major Developed Sites in the Green Belt
	Crossrail Safeguarded Land

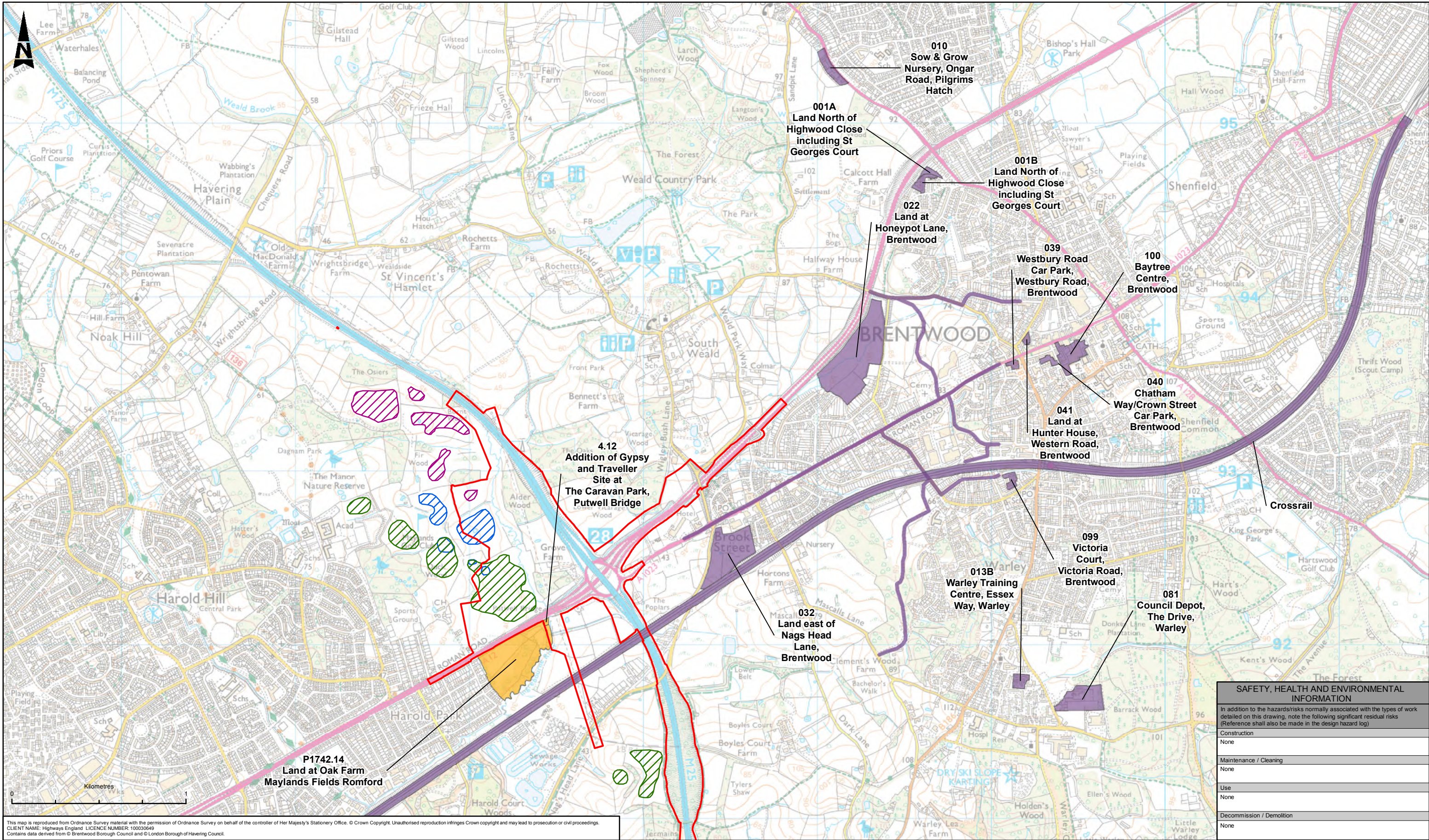
Description							Drawing Suitability	Status
Status	Revision	Drawn	Checked	Reviewed	Authorised	Issue Date	PUBLISHED	A1
Description								
Status	Revision	Drawn	Checked	Reviewed	Authorised	Issue Date		
Description								
Status	Revision	Drawn	Checked	Reviewed	Authorised	Issue Date	Client	Project Title
Description								
Status	Revision	Drawn	Checked	Reviewed	Authorised	Issue Date		
Description								
Status	Revision	Drawn	Checked	Reviewed	Authorised	Issue Date	 Member of the SNC-Lavalin Group Tel: +44 (0) 1372 726140 Fax: +44 (0) 1372 740055 Copyright © Atkins Limited (2017) www.atkinsglobal.com	Project HE551519 - ATK - EPC XX - GS - GI - 000001
Description								
Status	Revision	Drawn	Checked	Reviewed	Authorised	Issue Date		
Description								
Status	Revision	Drawn	Checked	Reviewed	Authorised	Issue Date		Drawing Title FIGURE K-1 PEOPLE AND COMMUNITIES
Description								
Status	Revision	Drawn	Checked	Reviewed	Authorised	Issue Date		
Description								
Status	Revision	Drawn	Checked	Reviewed	Authorised	Issue Date	Original Location Type Role Number Rev Size: A3 Scale: 1:25,000 Project Ref. No.: --- Sheet: 1 of 1 Rev: P01	
Description								
Status	Revision	Drawn	Checked	Reviewed	Authorised	Issue Date		
Description								

 Member of the SNC-Lavalin Group Tel: +44 (0) 1372 726140 Fax: +44 (0) 1372 740055 Copyright © Atkins Limited (2017) www.atkinsglobal.com		Drawing Number Project HE551519 - ATK - EPC XX - GS - GI - 000001
Client		
Original Location Type Role Number Rev Size: A3 Scale: 1:25,000 Project Ref. No.: --- Sheet: 1 of 1 Rev: P01		

14. Climate (no figures)

15. Assessment of Cumulative Effects

Figure I-1 Plan of Development Schedule for CEA



This map is reproduced from Ordnance Survey material with the permission of Ordnance Survey on behalf of the controller of Her Majesty's Stationery Office. © Crown Copyright. Unauthorised reproduction infringes Crown copyright and may lead to prosecution or civil proceedings.
 CLIENT NAME: Highways England LICENCE NUMBER: 100030649
 Contains data derived from © Brentwood Borough Council and © London Borough of Havering Council.

SAFETY, HEALTH AND ENVIRONMENTAL INFORMATION	
In addition to the hazards/risks normally associated with the types of work detailed on this drawing, note the following significant residual risks (Reference shall also be made in the design hazard log)	
Construction	None
Maintenance / Cleaning	None
Use	None
Decommission / Demolition	None

LEGEND	
	Scheme Boundary
	Land for Large Wind Development Sites
	Land for Medium Wind Development Sites
	Land for Small Wind Development Sites
	London Borough of Havering Planning Applications
	Brentwood Borough Council Planning Applications
	Proposed Cycleway

Description	Status	Revision	Drawn	Checked	Reviewed	Authorised	Issue Date
PUBLISHED	A1		FM	MG	VA	PG	21/11/18

PUBLISHED

ATKINS

Member of the SNC-Lavalin Group

Copyright © Atkins Limited (2017)

Epsom Gateway
Ashley Avenue
Epsom
Surrey
KT18 5AL

Tel: +44 (0) 1372 726140
Fax: +44 (0) 1372 740055
www.atkinsglobal.com

Project Title	ROAD IMPROVEMENT PROGRAMME M25 Junction 28
Drawing Title	FIGURE I-1 PLAN OF DEVELOPEMENT SCHEDULE FOR CUMULATIVE EFFECTS ASSESSMENT
Drawing Number	HE551519 - ATK - ECU XX - GS - GI - 000001
Original Size	A3
Scale	1:20,000
Project Ref. No.	---
Sheet	1 of 1
Rev	P01

© Crown copyright (2018).

You may re-use this information (not including logos) free of charge in any format or medium, under the terms of the Open Government Licence. To view this licence:

visit www.nationalarchives.gov.uk/doc/open-government-licence/

write to the Information Policy Team, **The National Archives, Kew, London TW9 4DU**,
or email psi@nationalarchives.gsi.gov.uk.

Printed on paper from well-managed forests and other controlled sources.

Registered office Bridge House, 1 Walnut Tree Close, Guilford GU1 4LZ
Highways England Company Limited registered in England and Wales number 09346363

