

This map is reproduced from Ordnance Survey material with the permission of Ordnance Survey on behalf of the controller of Her Majesty's Stationery Office. © Crown Copyright. Unauthorised reproduction infringes Crown copyright and may lead to prosecution or civil proceedings.
 CLIENT NAME: Highways England LICENCE NUMBER: 100018928
 © Historic England 2017. Contains Ordnance Survey data © Crown copyright and database right 2017. The Historic England GIS Data contained in this material was obtained in 2017. The most publicly available up to date Historic England GIS Data can be obtained from HistoricEngland.org.uk.
 © Natural England copyright. Contains Ordnance Survey data © Crown copyright and database right 2017. NB The LNR national dataset is "indicative" not "definitive". Definitive information can only be provided by individual local authorities and you should refer directly to their information for all purposes that require the most up to date and complete dataset.
 Contains public sector information licensed under the Open Government Licence v2.0/v3.0.

SAFETY, HEALTH AND ENVIRONMENTAL INFORMATION	
In addition to the hazards/risks normally associated with the types of work detailed on this drawing, note the following significant residual risks (Reference shall also be made in the design hazard log)	
Construction	None
Maintenance / Cleaning	None
Use	None
Decommission / Demolition	None

LEGEND	
DCO Boundary	Grade I listed building
1.5km Study Area	Grade II* listed building
Local Nature Reserve (LNR)	Grade II listed building
Ancient & Semi-Natural Woodland	
Ancient Replanted Woodland	
Registered Parks and Gardens	
Deciduous woodland	
Green Belt	

Description	Status	Revision	Drawn	Checked	Reviewed	Authorised	Issue Date
PUBLISHED	A1		SD	NW	AB	GB	06/02/18

Drawing Suitability: **PUBLISHED**

Status: **A1**

ATKINS
 Member of the SNC-Lavalin Group

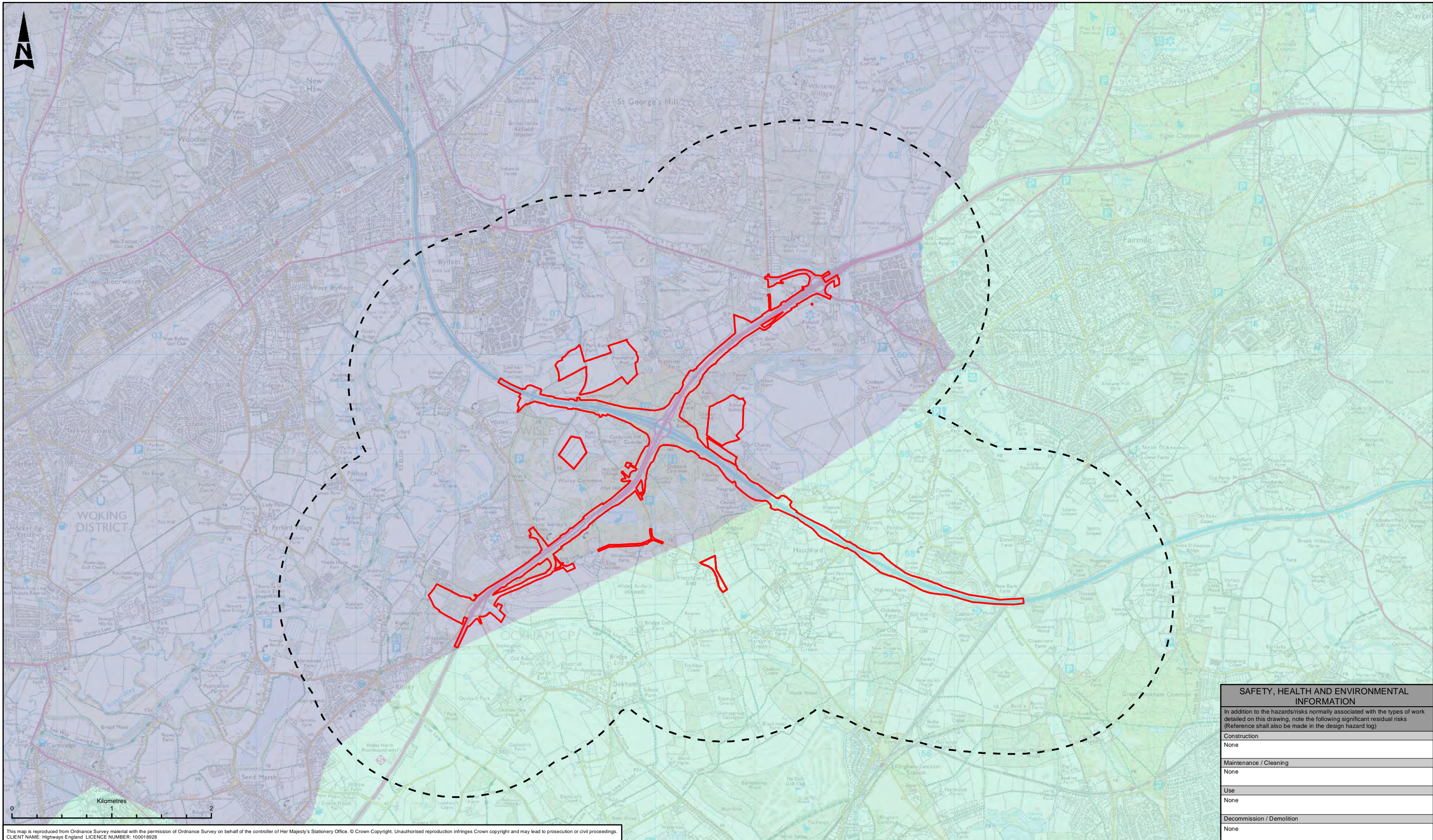
Epsom Gateway
 Ashley Avenue
 Epsom
 Surrey
 KT18 5AL

Tel: +44 (0) 1372 726140
 Fax: +44 (0) 1372 740055

Copyright © Atkins Limited (2017) www.atkinsglobal.com

Client: **highways england**

Project Title	ROAD IMPROVEMENT PROGRAMME M25 Junction 10	
Drawing Title	FIGURE 9.1 LOCAL DESIGNATIONS	
Drawing Number	Project	Originator
	HE551522 - ATK - ELS	XX - GS - GI - 000001
Original Size: A3	Scale: 1:35,000	Project Ref. No: ---
	Sheet: 1 of 1	Rev: C01



This map is reproduced from Ordnance Survey material with the permission of Ordnance Survey on behalf of the controller of Her Majesty's Stationery Office. © Crown Copyright. Unauthorised reproduction infringes Crown copyright and may lead to prosecution or civil proceedings.
 CLIENT NAME: Highways England LICENCE NUMBER: 100018228

SAFETY, HEALTH AND ENVIRONMENTAL INFORMATION	
In addition to the hazards/risks normally associated with the types of work detailed on this drawing, note the following significant residual risks (Reference shall also be made in the design hazard log)	
Construction	None
Maintenance / Cleaning	None
Use	None
Decommission / Demolition	None

LEGEND							
	DCO Boundary						
	1.5km Study Area						
National Character Areas							
	Thames Basin Heaths						
	Thames Basin Lowlands						

Description							
Status	Revision	Drawn	Checked	Reviewed	Authorised	Issue Date	

Drawing Suitability: **PUBLISHED**

Status: **A1**

ATKINS
 Member of the SNC-Lavalin Group

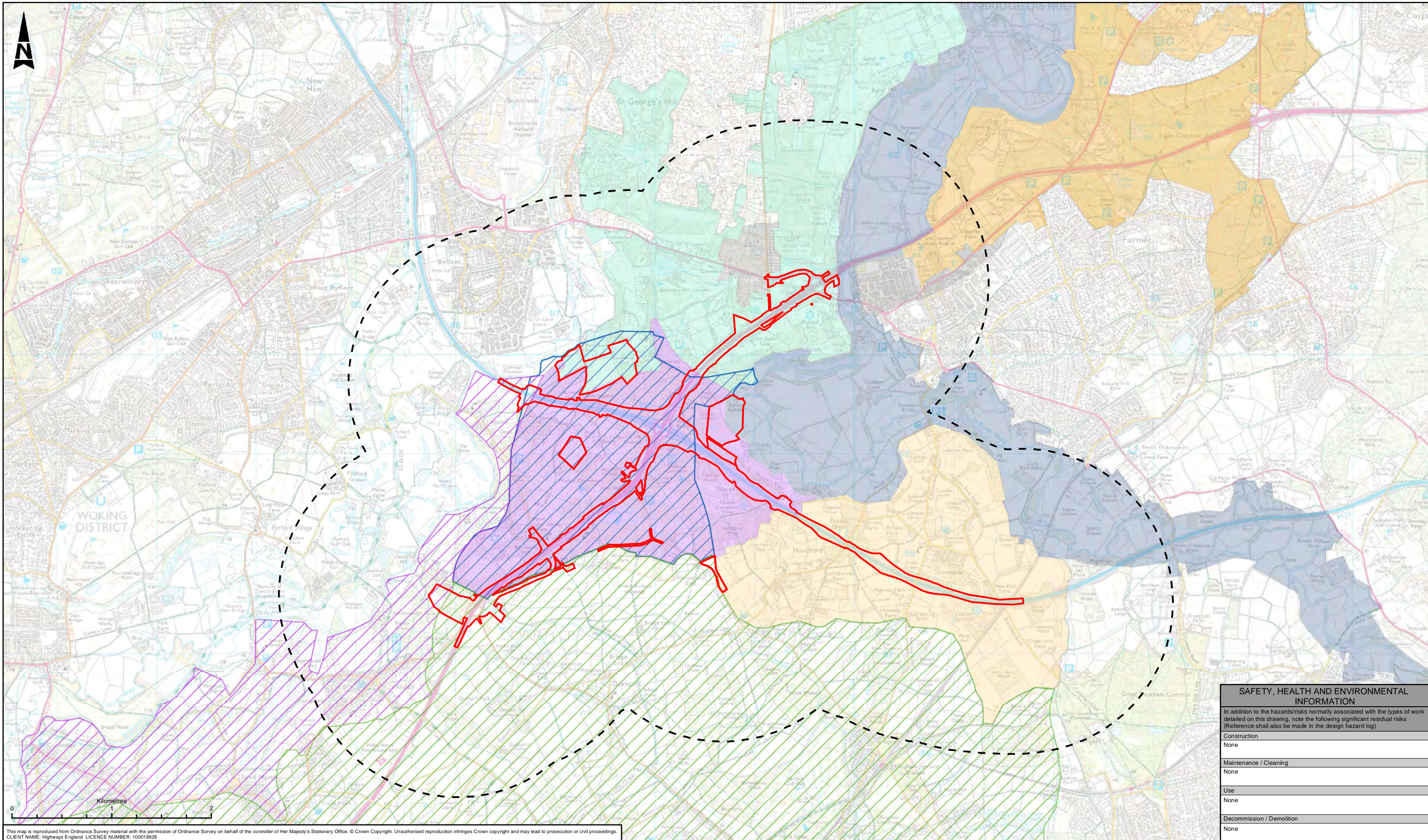
Epsom Gateway
 Ashley Avenue
 Epsom
 Surrey
 KT18 5AL

Tel: +44 (0) 1372 726140
 Fax: +44 (0) 1372 740055

Copyright © Atkins Limited (2017) www.atkinsglobal.com

Client: **highways england**

Project Title		ROAD IMPROVEMENT PROGRAMME M25 Junction 10					
Drawing Title		FIGURE 9.2 LANDSCAPE CHARACTER AREAS (NATIONAL)					
Drawing Number		Project: HE551522 - ATK - ELS Originator: XX - GS - GI - 000002 Volume: ---					
Original Size: A3	Scale: 1:35,000	Project Ref. No.:	---	Sheet: 1 of 1	Rev: C01		



This map is reproduced from Ordnance Survey material with the permission of Ordnance Survey on behalf of the controller of Her Majesty's Stationery Office. © Crown Copyright. Unauthorised reproduction infringes Crown copyright and may lead to prosecution or civil proceedings. CLIENT NAME: Highways England LICENCE NUMBER: 100018228

SAFETY, HEALTH AND ENVIRONMENTAL INFORMATION	
In addition to the hazards/risks normally associated with the types of work detailed on this drawing, note the following significant residual risks (Reference shall also be made in the design hazard log)	
Construction	None
Maintenance / Cleaning	None
Use	None
Decommission / Demolition	None

LEGEND

DCO Boundary	Elbridge Borough Council
1.5km Study Area	RF10 Lower Mole River Floodplain
Landscape Character Areas	SS9 Weybridge South Settled and Wooded Sandy Farmland
G2 Wisley Wooded and Settled Heath	SW5 Wisley Sandy Woodland
H1 Sand Gravel Terrace	LR2 Ockham and Clandon Wooded Rolling Claylands
E2 Ockham and Claydon Wooded Rolling Claylands	SW6 Fairmile to Esher Sandy Woodland
	Urban

	RF10 Lower Mole River Floodplain
	SS9 Weybridge South Settled and Wooded Sandy Farmland
	SW5 Wisley Sandy Woodland
	LR2 Ockham and Clandon Wooded Rolling Claylands
	SW6 Fairmile to Esher Sandy Woodland
	Urban

Description	Status	Revision	Drawn	Checked	Reviewed	Authorised	Issue Date
PUBLISHED	A1		SD	NW	AB	GB	01/02/18

ATKINS
Member of the SNC-Lavalin Group

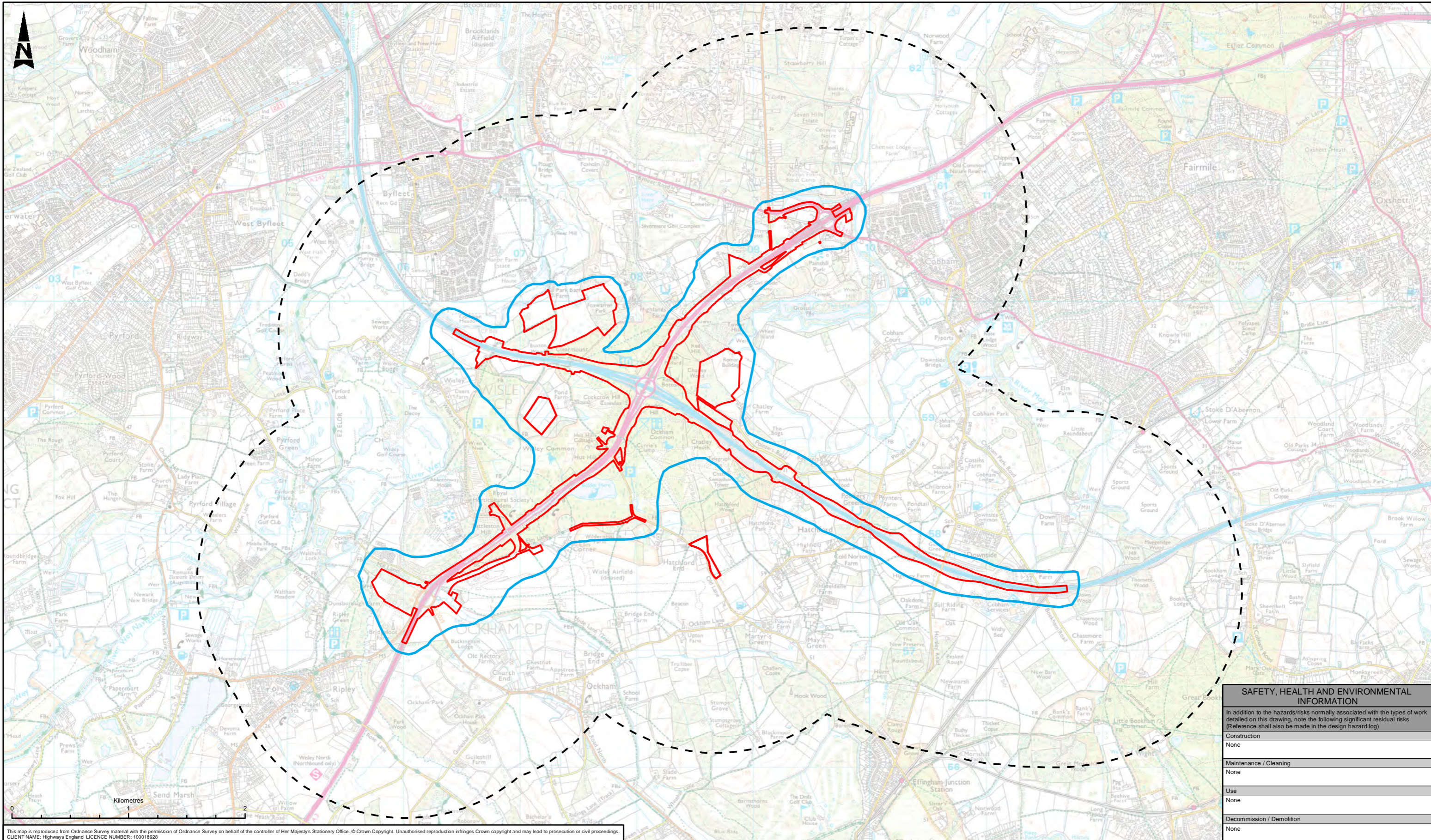
Epsom Gateway
Ashley Avenue
Epsom
Surrey
KT18 5AL

Tel: +44 (0) 1372 726140
Fax: +44 (0) 1372 740055

Copyright © Atkins Limited (2017) www.atkinsglobal.com

highways england

Project Title		ROAD IMPROVEMENT PROGRAMME M25 Junction 10	
Drawing Title		FIGURE 9.3 LANDSCAPE CHARACTER AREAS (LOCAL)	
Project	Originator	Volume	
HE551522 - ATK - ELS	XX - GS - GI - 000003		
Location	Type	Role	Number
A3	Scale 1:35,000	Project Ref. No. ---	Sheet 1 of 1
Original Size	Scale	Project Ref. No.	Rev: C01



This map is reproduced from Ordnance Survey material with the permission of Ordnance Survey on behalf of the controller of Her Majesty's Stationery Office. © Crown Copyright. Unauthorised reproduction infringes Crown copyright and may lead to prosecution or civil proceedings. CLIENT NAME: Highways England LICENCE NUMBER: 100018928

SAFETY, HEALTH AND ENVIRONMENTAL INFORMATION

In addition to the hazards/risks normally associated with the types of work detailed on this drawing, note the following significant residual risks (Reference shall also be made in the design hazard log)

Construction	None
Maintenance / Cleaning	None
Use	None
Decommission / Demolition	None

LEGEND

- DCO Boundary
- 1.5km Study Area
- Limit of Zone Theoretical Visibility (ZTV)

Description	Status	Revision	Drawn	Checked	Reviewed	Authorised	Issue Date

Drawing Suitability: **PUBLISHED** Status: **A1**

ATKINS
Member of the SNC-Lavalin Group

Epsom Gateway
Ashley Avenue
Epsom
Surrey
KT18 5AL

Tel: +44 (0) 1372 726140
Fax: +44 (0) 1372 740055

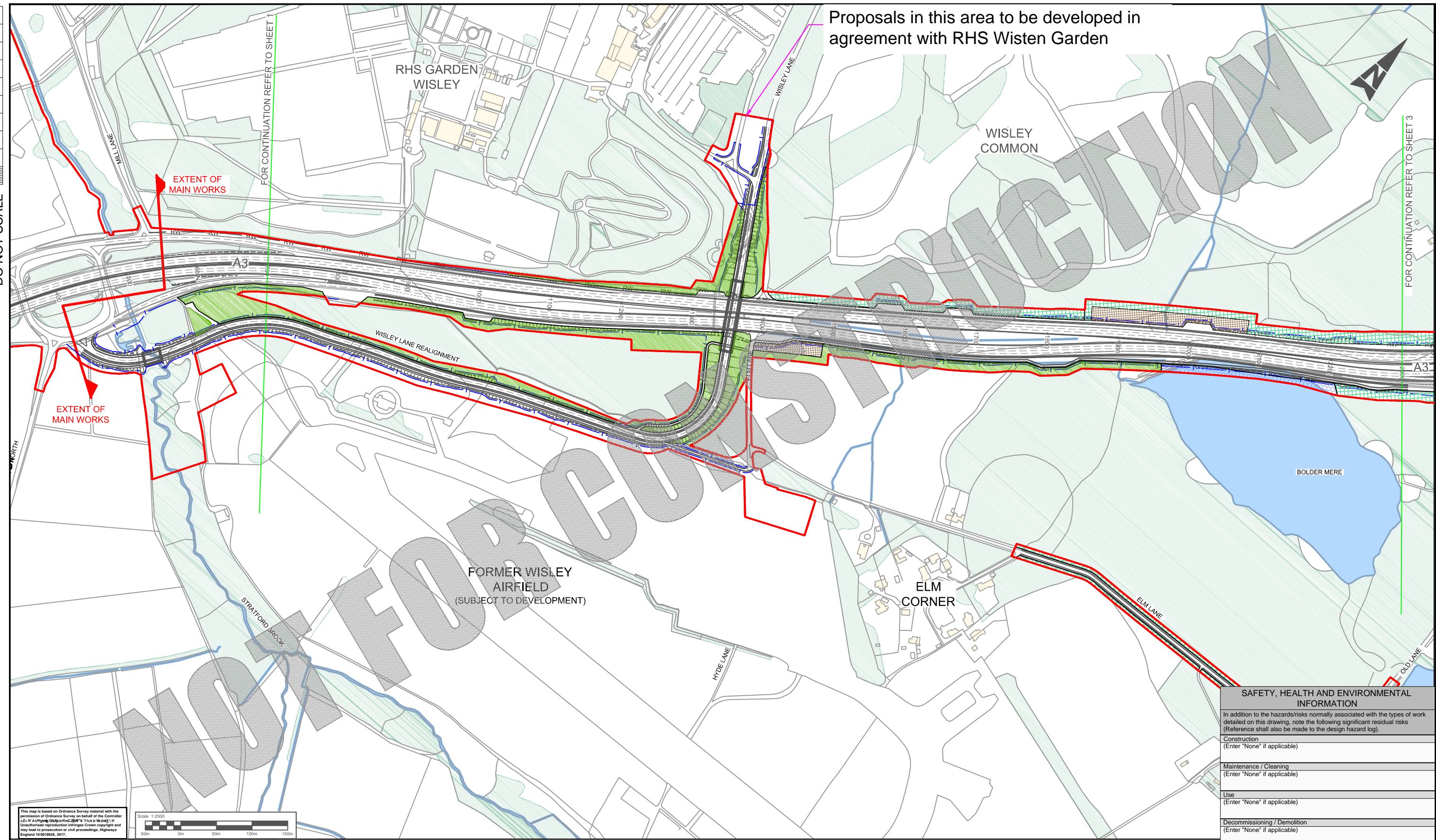
Copyright © Atkins Limited (2017) www.atkinsglobal.com

highways england

Project Title	ROAD IMPROVEMENT PROGRAMME M25 Junction 10					
Drawing Title	FIGURE 9.6 VISUAL ENVELOPE (ZTV)					
Drawing Number	Project	Originator	Volume			
	HE551522 - ATK - ELS	XX - GS - GI - 000006				
Original Size: A3	Scale: 1:30,000	Project Ref. No: ---	Sheet: 1 of 1	Rev: C01		

DO NOT SCALE

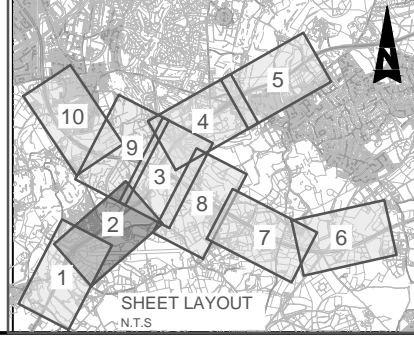
Millimetres
0 10 100



This map is based on Ordnance Survey material with the permission of Ordnance Survey on behalf of the Controller (© Crown Copyright and the Ordnance Survey). If you are not the copyright owner, you may not reproduce this material in any form or by any means without the prior written permission of the Controller. Ordnance Survey may not be held liable for any errors or omissions in this material.

SAFETY, HEALTH AND ENVIRONMENTAL INFORMATION	
In addition to the hazards/risks normally associated with the types of work detailed on this drawing, note the following significant residual risks (Reference shall also be made to the design hazard log).	
Construction	(Enter "None" if applicable)
Maintenance / Cleaning	(Enter "None" if applicable)
Use	(Enter "None" if applicable)
Decommissioning / Demolition	(Enter "None" if applicable)

KEY	
	EXISTING WOODLAND AND TREES (TO BE LARGELY RETAINED IF SHOWN WITHIN DCO BOUNDARY)
	PROPOSED WOODLAND PLANTING
	PROPOSED WOODLAND PLANTING WITH GLADES
	PROPOSED DRY GRASSLAND WITH SCRUB PLANTING BESIDE ROAD AND OCCASIONAL TREES
	PROPOSED MARGINAL AND EMERGENT PLANTING
	PROPOSED SPECIES RICH GRASSLAND
	EXISTING WATERBODIES
	PROPOSED ENVIRONMENTAL BARRIERS (SUBJECT TO NOISE ASSESSMENT)
	DCO BOUNDARY
	MANAGEMENT OF EXISTING WOODLAND TO CREATE GLADES TO ENHANCE BIODIVERSITY AND ACCESS
	MANAGEMENT OF DRY GRASSLAND TO ENHANCE BIODIVERSITY
	MANAGEMENT OF WET GRASSLAND TO ENHANCE BIODIVERSITY
	PROPOSED RETAINING WALL
	PROPOSED HIGHWAYS



Description	Status	Revision	Drawn	Checked	Reviewed	Authorised	Issue Date

Drawing Subtitle: Initial non-contractual code

Status: S0

Project Title: M25 Junction10/A3 Wisley Interchange

ATKINS
Member of the SNC-Lavalin Group

Epsom Gateway
Ashley Avenue
Epsom
Surrey
KT18 5AL

Tel: +44 (0)1372 726140
Fax: +44 (0)1372 740055
www.atkinsglobal.com

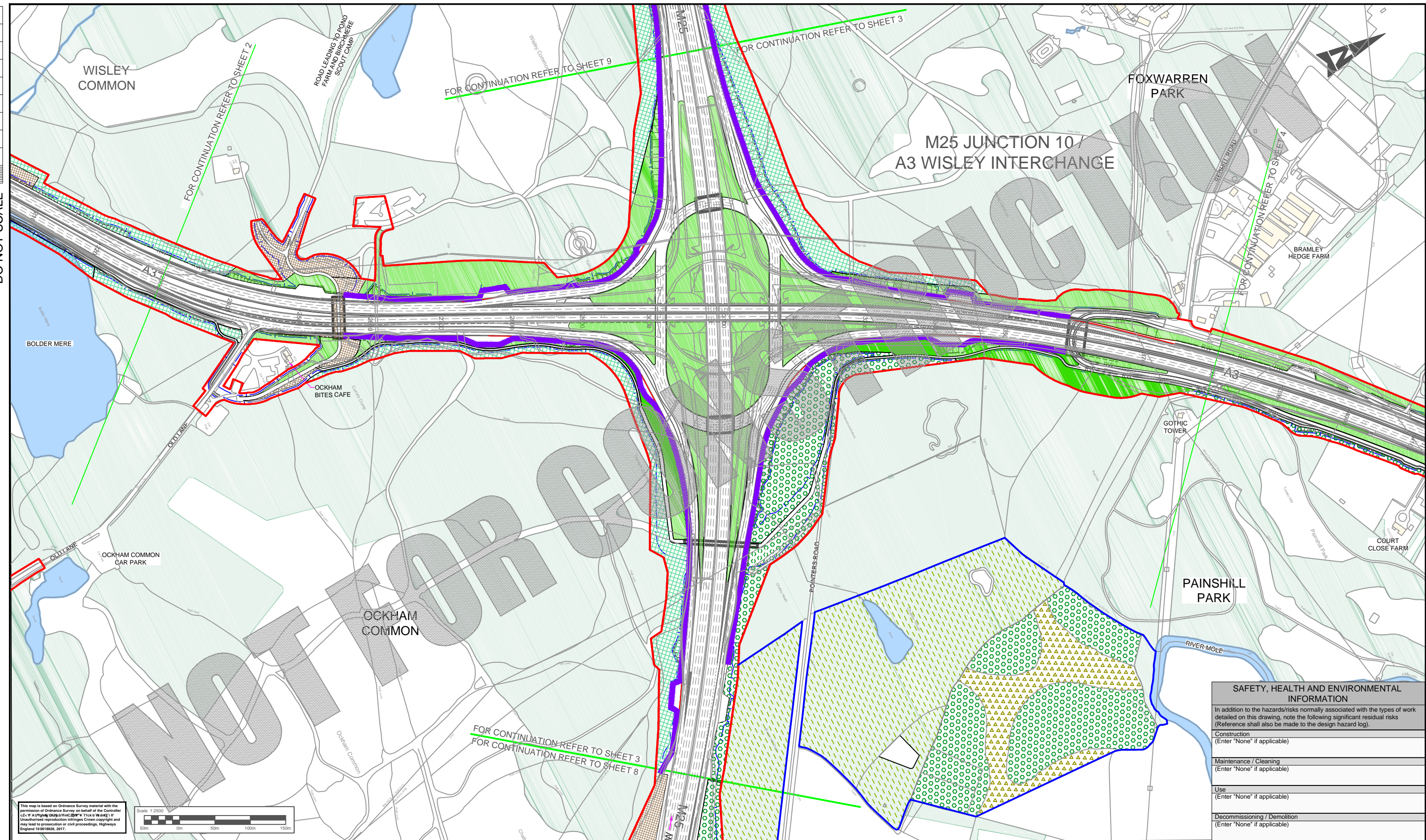
Copyright © Atkins Limited (2017)

Client: Working on behalf of **highways england**

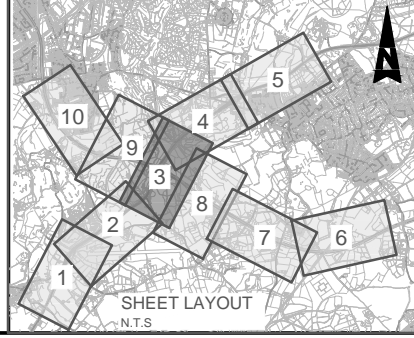
Drawing Title	Preliminary Environmental Design FIGURE 9.8 Sheet 2 of 10		
Drawing Number	Project	Originator	Volume
HE551522	- ATK	- ELS	-
XX_ML	- DR	- LE	- 000002
Location	Type	Role	Number
Original Size: A1	Scale: 1:2500	Project Ref. No: 5158141	Sheet: 2 of 9 Rev: P01.1

DO NOT SCALE

Millimetres
0 10 100



KEY	
	EXISTING WOODLAND AND TREES (TO BE LARGELY RETAINED IF SHOWN WITHIN DCO BOUNDARY)
	PROPOSED WOODLAND PLANTING
	PROPOSED WOODLAND PLANTING WITH GLADES
	PROPOSED DRY GRASSLAND WITH SCRUB PLANTING BESIDE ROAD AND OCCASIONAL TREES
	PROPOSED MARGINAL AND EMERGENT PLANTING
	PROPOSED SPECIES RICH GRASSLAND
	EXISTING WATERBODIES
	PROPOSED ENVIRONMENTAL BARRIERS (SUBJECT TO NOISE ASSESSMENT)
	DCO BOUNDARY
	MANAGEMENT OF EXISTING WOODLAND TO CREATE GLADES TO ENHANCE BIODIVERSITY AND ACCESS
	MANAGEMENT OF DRY GRASSLAND TO ENHANCE BIODIVERSITY
	MANAGEMENT OF WET GRASSLAND TO ENHANCE BIODIVERSITY
	PROPOSED RETAINING WALL
	PROPOSED HIGHWAYS



Description	Status	Revision	Drawn	Checked	Reviewed	Authorised	Issue Date

Drawing Subtitle: Initial non-contractual code

Status: S0

ATKINS
Member of the SNC-Lavalin Group

Epsom Gateway
Ashley Avenue
Epsom
Surrey
KT18 5AL

Tel: +44 (0)1372 726140
Fax: +44 (0)1372 740055
www.atkinsglobal.com

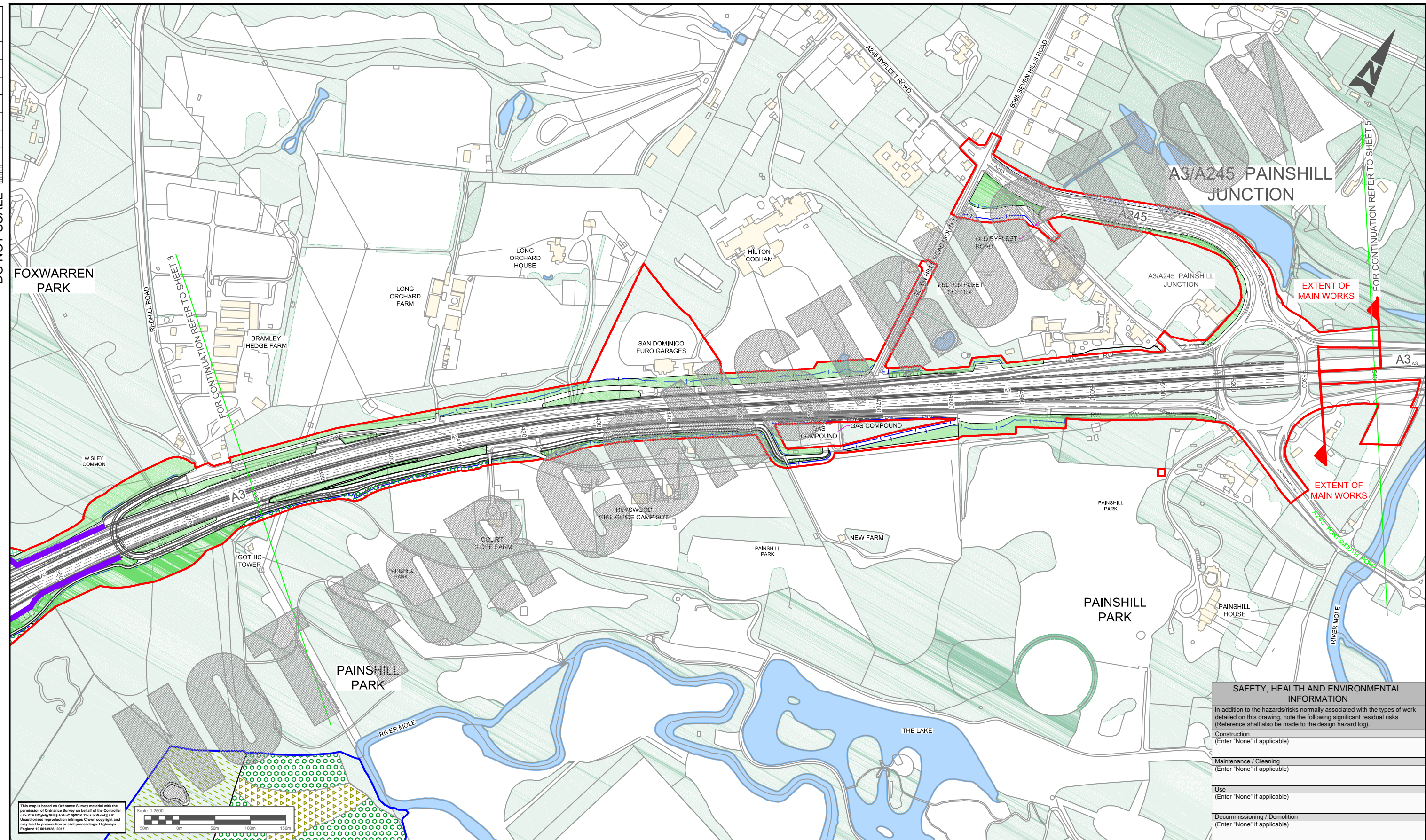
Copyright © Atkins Limited (2017)

Client: **Working on behalf of**
highways england

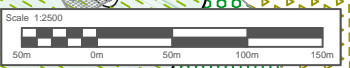
SAFETY, HEALTH AND ENVIRONMENTAL INFORMATION	
In addition to the hazards/risks normally associated with the types of work detailed on this drawing, note the following significant residual risks (Reference shall also be made to the design hazard log).	
Construction	(Enter "None" if applicable)
Maintenance / Cleaning	(Enter "None" if applicable)
Use	(Enter "None" if applicable)
Decommissioning / Demolition	(Enter "None" if applicable)
Project Title: M25 Junction10/A3 Wisley Interchange	
Drawing Title: Preliminary Environmental Design FIGURE 9.8 Sheet 3 of 10	
Drawing Number: HE551522	Project: XX_ML
Originator: ATK	Volume: ELS
Type: - DR	Role: - LE
Number: 000003	
Location: A1	Scale: 1:2500
Project Ref. No: 5158141	Sheet: 3 of 9
Rev: P01.1	

DO NOT SCALE

Millimetres
0 10 100

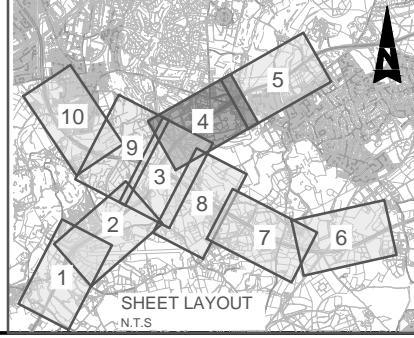


This map is based on Ordnance Survey material with the permission of Ordnance Survey on behalf of the Controller of Her Majesty's Stationery Office. Unauthorised reproduction is prohibited. Crown copyright and may lead to prosecution or civil proceedings. Highways England 18/09/2018, 2017.



SAFETY, HEALTH AND ENVIRONMENTAL INFORMATION	
In addition to the hazards/risks normally associated with the types of work detailed on this drawing, note the following significant residual risks (Reference shall also be made to the design hazard log).	
Construction (Enter "None" if applicable)	
Maintenance / Cleaning (Enter "None" if applicable)	
Use (Enter "None" if applicable)	
Decommissioning / Demolition (Enter "None" if applicable)	

KEY	
	EXISTING WOODLAND AND TREES (TO BE LARGELY RETAINED IF SHOWN WITHIN DCO BOUNDARY)
	PROPOSED WOODLAND PLANTING
	PROPOSED WOODLAND PLANTING WITH GLADES
	PROPOSED DRY GRASSLAND WITH SCRUB PLANTING BESIDE ROAD AND OCCASIONAL TREES
	PROPOSED MARGINAL AND EMERGENT PLANTING
	PROPOSED SPECIES RICH GRASSLAND
	EXISTING WATERBODIES
	PROPOSED ENVIRONMENTAL BARRIERS (SUBJECT TO NOISE ASSESSMENT)
	DCO BOUNDARY
	MANAGEMENT OF EXISTING WOODLAND TO CREATE GLADES TO ENHANCE BIODIVERSITY AND ACCESS
	MANAGEMENT OF DRY GRASSLAND TO ENHANCE BIODIVERSITY
	MANAGEMENT OF WET GRASSLAND TO ENHANCE BIODIVERSITY
	PROPOSED RETAINING WALL
	PROPOSED HIGHWAYS



Description	Status	Revision	Drawn	Checked	Reviewed	Authorised	Issue Date

Drawing Subtitle: Initial non-contractual code

Status: S0

ATKINS
Member of the SNC-Lavalin Group

Epsom Gateway
Ashley Avenue
Epsom
Surrey
KT18 5AL

Tel: +44 (0)1372 726140
Fax: +44 (0)1372 740055
www.atkinsglobal.com

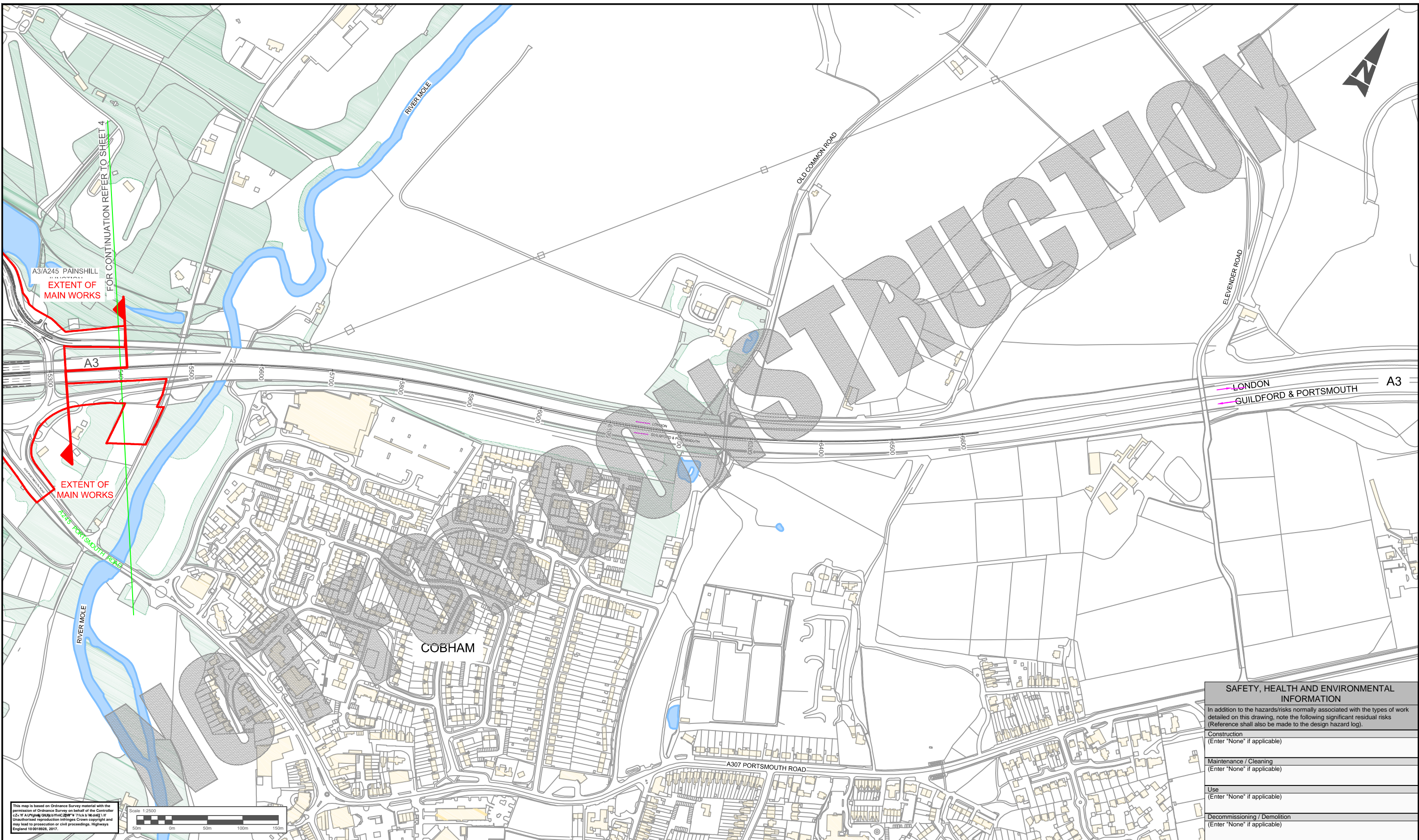
Copyright © Atkins Limited (2017)

Client: **highways england**

Project Title: M25 Junction10/A3 Wisley Interchange	
Drawing Title: Preliminary Environmental Design FIGURE 9.8 Sheet 4 of 10	
Drawing Number: HE551522	Originator: ATK
Type: XX_ML	Role: DR - LE - 000004
Location: A1	Scale: 1:2500
Project Ref. No: 5158141	Sheet: 4 of 9
Rev: P01.1	

DO NOT SCALE

Millimetres
0 10 100

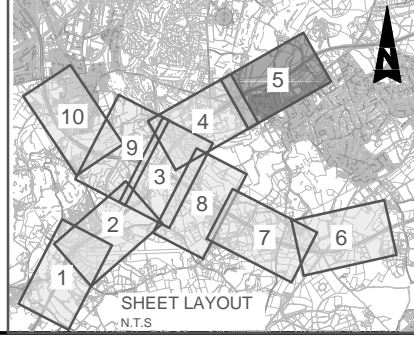


This map is based on Ordnance Survey material with the permission of Ordnance Survey on behalf of the Controller (Crown Copyright). If you are not the copyright owner and wish to use the material you must first obtain permission from the Controller. Ordnance Survey may lead to prosecution or civil proceedings. Highways England 10/0018098, 2017.



SAFETY, HEALTH AND ENVIRONMENTAL INFORMATION	
In addition to the hazards/risks normally associated with the types of work detailed on this drawing, note the following significant residual risks (Reference shall also be made to the design hazard log).	
Construction	(Enter "None" if applicable)
Maintenance / Cleaning	(Enter "None" if applicable)
Use	(Enter "None" if applicable)
Decommissioning / Demolition	(Enter "None" if applicable)

KEY	
	EXISTING WOODLAND AND TREES (TO BE LARGELY RETAINED IF SHOWN WITHIN DCO BOUNDARY)
	PROPOSED WOODLAND PLANTING
	PROPOSED WOODLAND PLANTING WITH GLADES
	PROPOSED DRY GRASSLAND WITH SCRUB PLANTING BESIDE ROAD AND OCCASIONAL TREES
	PROPOSED MARGINAL AND EMERGENT PLANTING
	PROPOSED SPECIES RICH GRASSLAND
	EXISTING WATERBODIES
	PROPOSED ENVIRONMENTAL BARRIERS (SUBJECT TO NOISE ASSESSMENT)
	DCO BOUNDARY
	MANAGEMENT OF EXISTING WOODLAND TO CREATE GLADES TO ENHANCE BIODIVERSITY AND ACCESS
	MANAGEMENT OF DRY GRASSLAND TO ENHANCE BIODIVERSITY
	MANAGEMENT OF WET GRASSLAND TO ENHANCE BIODIVERSITY
	PROPOSED RETAINING WALL
	PROPOSED HIGHWAYS



Description	Status	Revision	Drawn	Checked	Reviewed	Authorised	Issue Date

Drawing Suitability: Initial non-contractual code

Status: S0

ATKINS
Member of the SNC-Lavalin Group

Epsom Gateway
Ashley Avenue
Epsom
Surrey
KT18 5AL

Tel: +44 (0)1372 726140
Fax: +44 (0)1372 740055
www.atkinsglobal.com

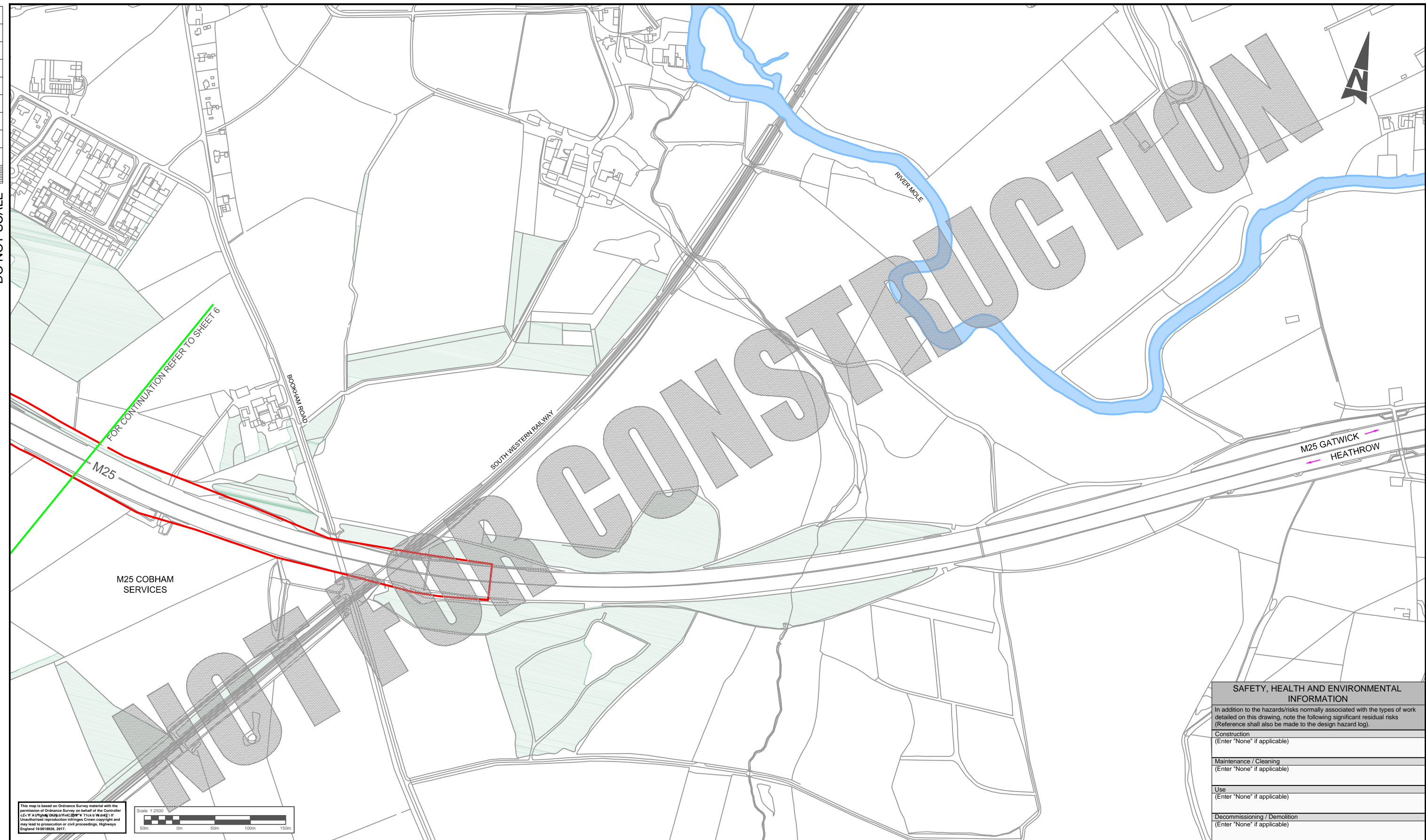
Copyright © Atkins Limited (2017)

Client: Working on behalf of **highways england**

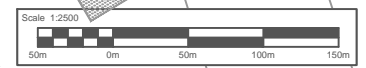
Project Title	M25 Junction10/A3 Wisley Interchange		
Drawing Title	Preliminary Environmental Design FIGURE 9.8 Sheet 5 of 10		
Drawing Number	HE551522	Originator	ATK
Project	XX_ML	Volume	ELS - DR - LE - 000005
Location	A1	Type	5158141
Original Size	Scale: 1:2500	Project Ref. No:	Sheet: 5 of 9
			Rev: P01.1

DO NOT SCALE

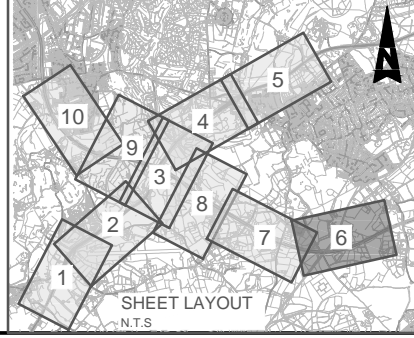
Millimetres
0 10 100



This map is based on Ordnance Survey material with the permission of Ordnance Survey on behalf of the Controller (© Crown Copyright and the Ordnance Survey). If you are not the copyright owner, you may not reproduce this material in any form or by any means without the prior written permission of the Controller.



KEY	
	EXISTING WOODLAND AND TREES (TO BE LARGELY RETAINED IF SHOWN WITHIN DCO BOUNDARY)
	PROPOSED WOODLAND PLANTING
	PROPOSED WOODLAND PLANTING WITH GLADES
	PROPOSED DRY GRASSLAND WITH SCRUB PLANTING BESIDE ROAD AND OCCASIONAL TREES
	PROPOSED MARGINAL AND EMERGENT PLANTING
	PROPOSED SPECIES RICH GRASSLAND
	EXISTING WATERBODIES
	PROPOSED ENVIRONMENTAL BARRIERS (SUBJECT TO NOISE ASSESSMENT)
	DCO BOUNDARY
	MANAGEMENT OF EXISTING WOODLAND TO CREATE GLADES TO ENHANCE BIODIVERSITY AND ACCESS
	MANAGEMENT OF DRY GRASSLAND TO ENHANCE BIODIVERSITY
	MANAGEMENT OF WET GRASSLAND TO ENHANCE BIODIVERSITY
	PROPOSED RETAINING WALL
	PROPOSED HIGHWAYS



Description	Status	Revision	Drawn	Checked	Reviewed	Authorised	Issue Date

Drawing Suitability: Initial non-contractual code

Status: S0

ATKINS
Member of the SNC-Lavalin Group

Epsom Gateway
Ashley Avenue
Epsom
Surrey
KT18 5AL

Tel: +44 (0)1372 726140
Fax: +44 (0)1372 740055
www.atkinsglobal.com

Copyright © Atkins Limited (2017)

Client: **Working on behalf of highways england**

SAFETY, HEALTH AND ENVIRONMENTAL INFORMATION

In addition to the hazards/risks normally associated with the types of work detailed on this drawing, note the following significant residual risks (Reference shall also be made to the design hazard log).

Construction	(Enter "None" if applicable)
Maintenance / Cleaning	(Enter "None" if applicable)
Use	(Enter "None" if applicable)
Decommissioning / Demolition	(Enter "None" if applicable)

Project Title: M25 Junction10/A3 Wisley Interchange

Drawing Title: Preliminary Environmental Design
FIGURE 9.8
Sheet 06 of 10

Drawing Number: HE551522	Originator: ATK	Volume: ELS
Project: XX_ML	Type: - DR	Role: - LE
Number: 000006		

Location: A1

Original Size: A1 Scale: 1:2500 Project Ref. No: 5158141 Sheet: 6 of 9 Rev: P01.1

DO NOT SCALE

Millimetres

0 10

20

30

40

50

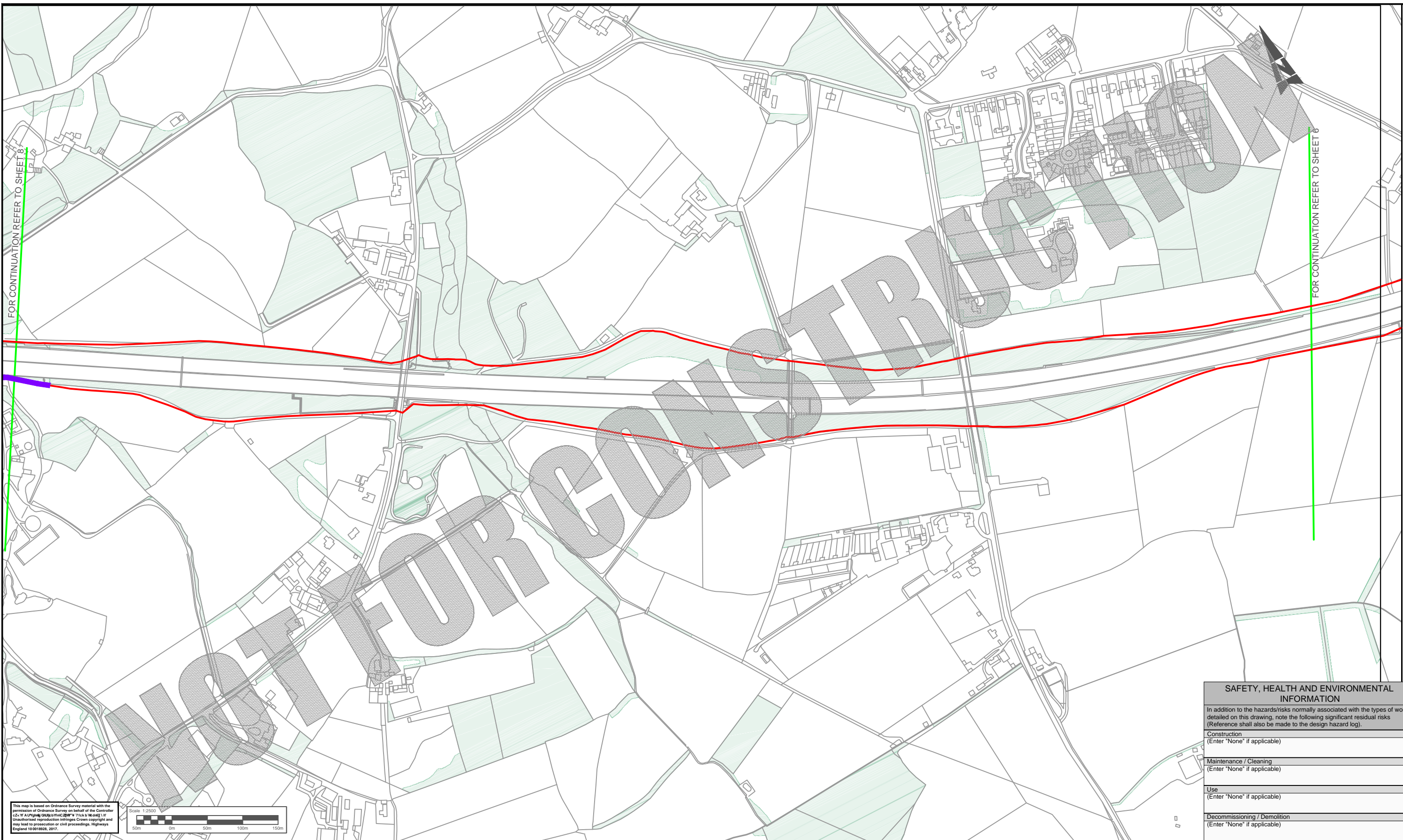
60

70

80

90

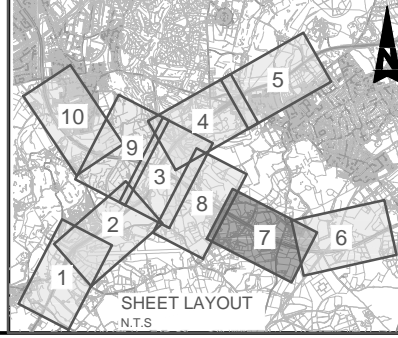
100



This map is based on Ordnance Survey material with the permission of Ordnance Survey on behalf of the Controller of Her Majesty's Stationery Office. All rights reserved. Unauthorised reproduction is prohibited. Crown copyright and may lead to prosecution or civil proceedings. Highways England 10/0018926, 2017.



KEY	
	EXISTING WOODLAND AND TREES (TO BE LARGELY RETAINED IF SHOWN WITHIN DCO BOUNDARY)
	PROPOSED WOODLAND PLANTING
	PROPOSED WOODLAND PLANTING WITH GLADES
	PROPOSED DRY GRASSLAND WITH SCRUB PLANTING BESIDE ROAD AND OCCASIONAL TREES
	PROPOSED MARGINAL AND EMERGENT PLANTING
	PROPOSED SPECIES RICH GRASSLAND
	EXISTING WATERBODIES
	PROPOSED ENVIRONMENTAL BARRIERS (SUBJECT TO NOISE ASSESSMENT)
	DCO BOUNDARY
	MANAGEMENT OF EXISTING WOODLAND TO CREATE GLADES TO ENHANCE BIODIVERSITY AND ACCESS
	MANAGEMENT OF DRY GRASSLAND TO ENHANCE BIODIVERSITY
	MANAGEMENT OF WET GRASSLAND TO ENHANCE BIODIVERSITY
	PROPOSED RETAINING WALL
	PROPOSED HIGHWAYS



Description	Status	Revision	Drawn	Checked	Reviewed	Authorised	Issue Date

Drawing Suitability: Initial non-contractual code

Status: S0

ATKINS
Member of the SNC-Lavalin Group

Epsom Gateway
Ashley Avenue
Epsom
Surrey
KT18 5AL

Tel: +44 (0)1372 726140
Fax: +44 (0)1372 740055
www.atkinsglobal.com

Copyright © Atkins Limited (2017)

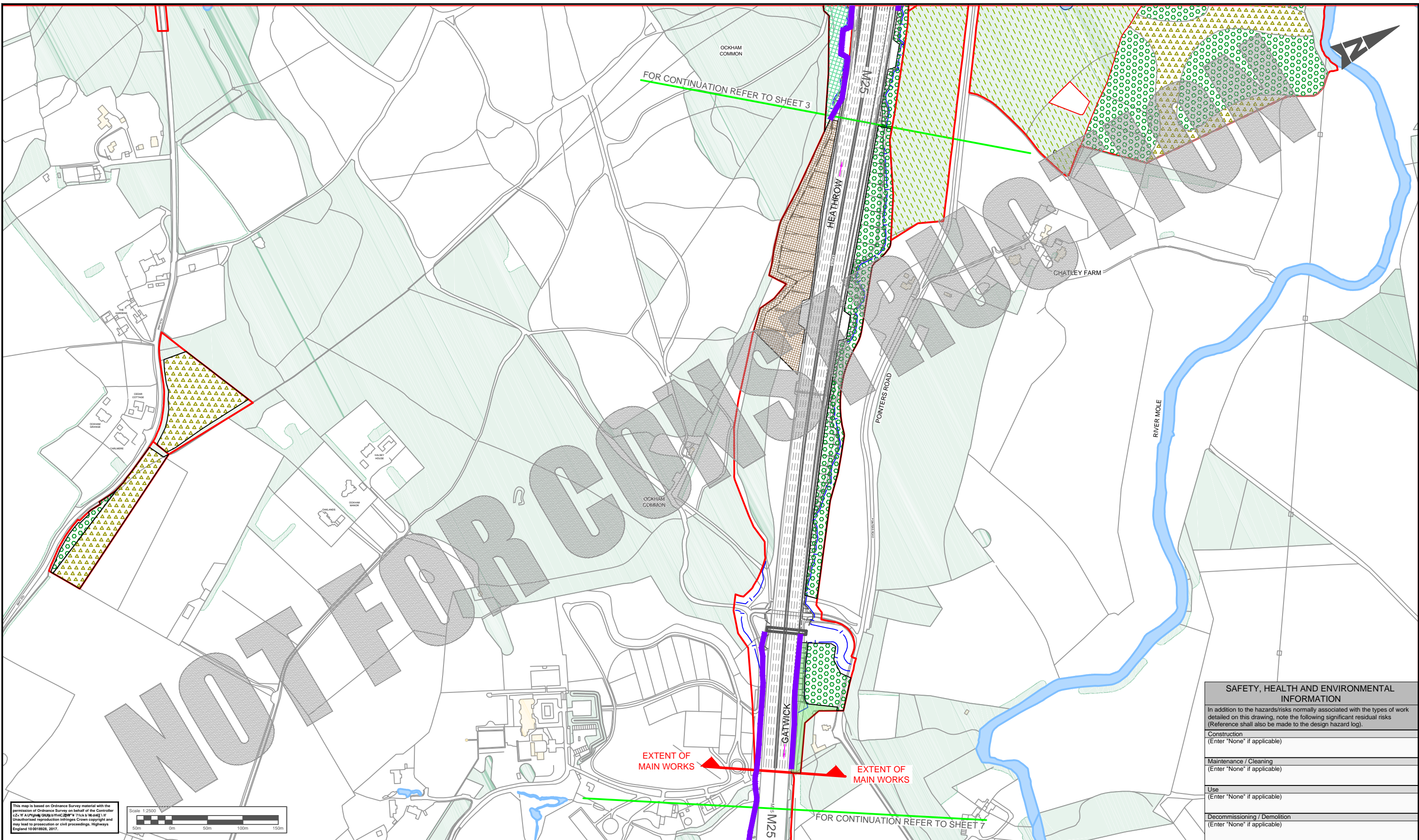
Client: Working on behalf of highways england

SAFETY, HEALTH AND ENVIRONMENTAL INFORMATION	
In addition to the hazards/risks normally associated with the types of work detailed on this drawing, note the following significant residual risks (Reference shall also be made to the design hazard log).	
Construction	(Enter "None" if applicable)
Maintenance / Cleaning	(Enter "None" if applicable)
Use	(Enter "None" if applicable)
Decommissioning / Demolition	(Enter "None" if applicable)

Project Title: M25 Junction10/A3 Wisley Interchange	
Drawing Title: Preliminary Environmental Design FIGURE 9.8 Sheet 07 of 10	
Drawing Number: HE551522	Project: - ATK - ELS -
Location: XX_ML	Type: - DR - LE - 000007
Original Size: A1	Scale: 1:2500
Project Ref. No: 5158141	Sheet: 7 of 9
Rev: P01.1	

DO NOT SCALE

Millimetres
0 10 100

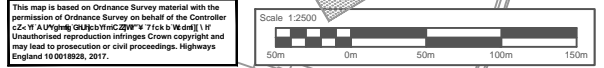


FOR CONTINUATION REFER TO SHEET 3

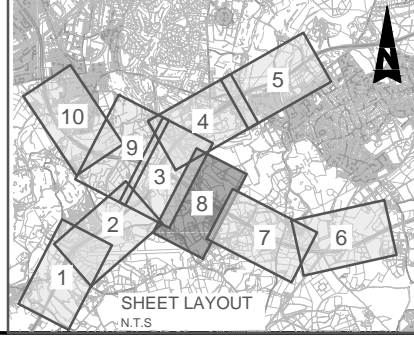
FOR CONTINUATION REFER TO SHEET 7

EXTENT OF MAIN WORKS

EXTENT OF MAIN WORKS



KEY	
	EXISTING WOODLAND AND TREES (TO BE LARGELY RETAINED IF SHOWN WITHIN DCO BOUNDARY)
	PROPOSED WOODLAND PLANTING
	PROPOSED WOODLAND PLANTING WITH GLADES
	PROPOSED DRY GRASSLAND WITH SCRUB PLANTING BESIDE ROAD AND OCCASIONAL TREES
	PROPOSED MARGINAL AND EMERGENT PLANTING
	PROPOSED SPECIES RICH GRASSLAND
	EXISTING WATERBODIES
	PROPOSED ENVIRONMENTAL BARRIERS (SUBJECT TO NOISE ASSESSMENT)
	DCO BOUNDARY
	MANAGEMENT OF EXISTING WOODLAND TO CREATE GLADES TO ENHANCE BIODIVERSITY AND ACCESS
	MANAGEMENT OF DRY GRASSLAND TO ENHANCE BIODIVERSITY
	MANAGEMENT OF WET GRASSLAND TO ENHANCE BIODIVERSITY
	PROPOSED RETAINING WALL
	PROPOSED HIGHWAYS



Description	Status	Revision	Drawn	Checked	Reviewed	Authorised	Issue Date

SAFETY, HEALTH AND ENVIRONMENTAL INFORMATION	
In addition to the hazards/risks normally associated with the types of work detailed on this drawing, note the following significant residual risks (Reference shall also be made to the design hazard log).	
Construction	(Enter "None" if applicable)
Maintenance / Cleaning	(Enter "None" if applicable)
Use	(Enter "None" if applicable)
Decommissioning / Demolition	(Enter "None" if applicable)

Drawing Suitability: Initial non-contractual code
 Status: S0
 Project Title: M25 Junction10/A3 Wisley Interchange

ATKINS
 Member of the SNC-Lavalin Group
 Epsom Gateway
 Ashley Avenue
 Epsom
 Surrey
 KT18 5AL
 Tel: +44 (0)1372 726140
 Fax: +44 (0)1372 740055
 www.atkinsglobal.com

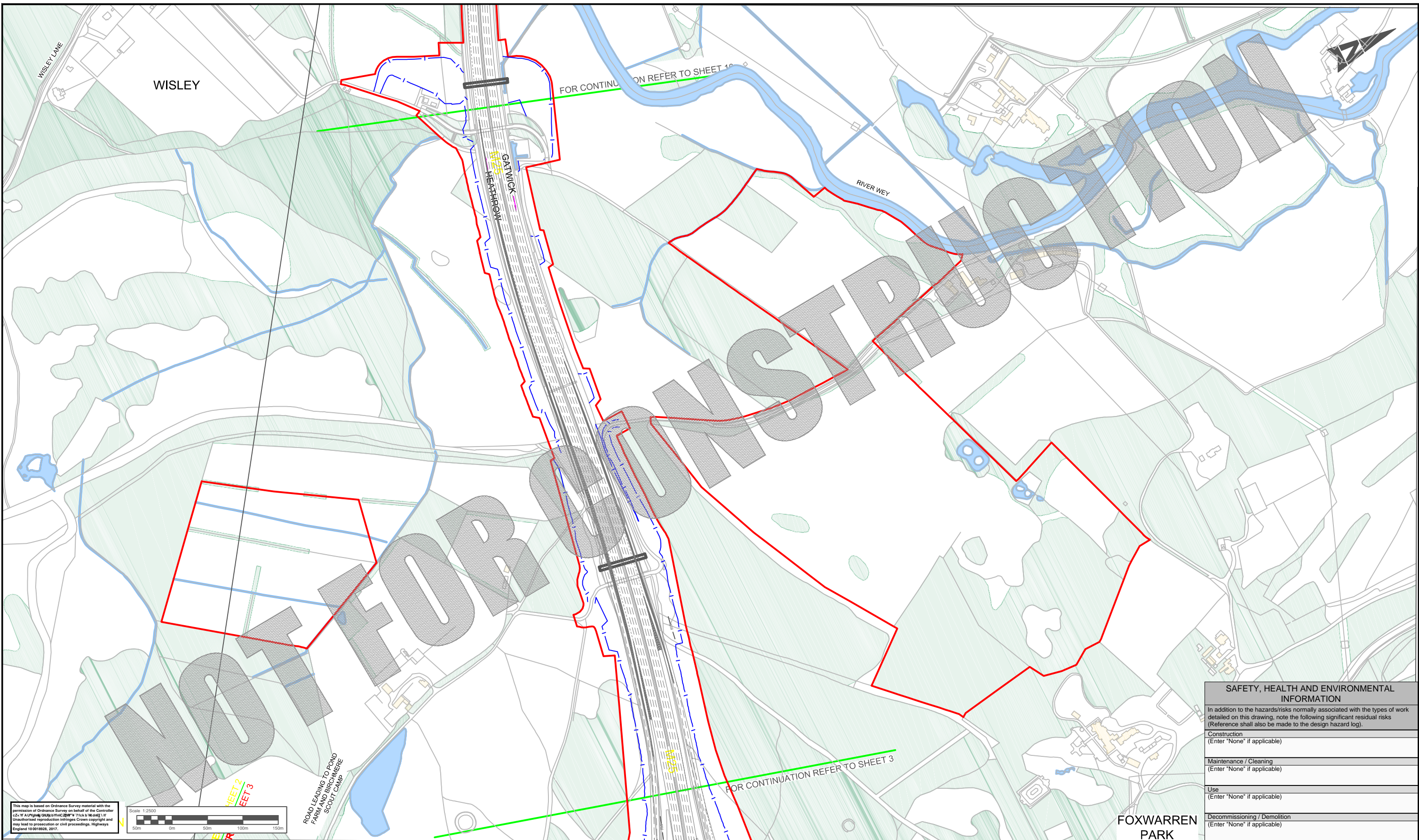
Copyright © Atkins Limited (2017)

Client: **Working on behalf of**
highways england

Drawing Title	
Preliminary Environmental Design FIGURE 9.8 Sheet 8 of 10	
Drawing Number	HE551522
Project	XX_ML
Originator	ATK
Volume	ELS
Type	- DR - LE - 000008
Role	
Number	
Location	
Original Size	A1
Scale	1:2500
Project Ref. No.	5158141
Sheet	8 of 9
Rev.	P01.1

DO NOT SCALE

Millimetres
0 10 100



This map is based on Ordnance Survey material with the permission of Ordnance Survey on behalf of the Controller of Her Majesty's Stationery Office. It is not to be used for any purpose other than that for which it was prepared. It is not to be used for any purpose other than that for which it was prepared. It is not to be used for any purpose other than that for which it was prepared.



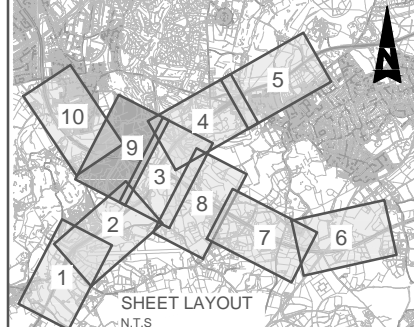
ROAD LEADING TO POND FARM AND BIRCHMERE SCOUT CAMP

FOR CONTINUATION REFER TO SHEET 10

FOR CONTINUATION REFER TO SHEET 3

SAFETY, HEALTH AND ENVIRONMENTAL INFORMATION	
In addition to the hazards/risks normally associated with the types of work detailed on this drawing, note the following significant residual risks (Reference shall also be made to the design hazard log).	
Construction	(Enter "None" if applicable)
Maintenance / Cleaning	(Enter "None" if applicable)
Use	(Enter "None" if applicable)
Decommissioning / Demolition	(Enter "None" if applicable)

KEY	
	EXISTING WOODLAND AND TREES (TO BE LARGELY RETAINED IF SHOWN WITHIN DCO BOUNDARY)
	PROPOSED WOODLAND PLANTING
	PROPOSED WOODLAND PLANTING WITH GLADES
	PROPOSED DRY GRASSLAND WITH SCRUB PLANTING BESIDE ROAD AND OCCASIONAL TREES
	PROPOSED MARGINAL AND EMERGENT PLANTING
	PROPOSED SPECIES RICH GRASSLAND
	EXISTING WATERBODIES
	PROPOSED ENVIRONMENTAL BARRIERS (SUBJECT TO NOISE ASSESSMENT)
	DCO BOUNDARY
	MANAGEMENT OF EXISTING WOODLAND TO CREATE GLADES TO ENHANCE BIODIVERSITY AND ACCESS
	MANAGEMENT OF DRY GRASSLAND TO ENHANCE BIODIVERSITY
	MANAGEMENT OF WET GRASSLAND TO ENHANCE BIODIVERSITY
	PROPOSED RETAINING WALL
	PROPOSED HIGHWAYS



Description	Status	Revision	Drawn	Checked	Reviewed	Authorised	Issue Date

Drawing Suitability: Initial non-contractual code

Status: S0

ATKINS
Member of the SNC-Lavalin Group

Epsom Gateway
Ashley Avenue
Epsom
Surrey
KT18 5AL

Tel: +44 (0)1372 726140
Fax: +44 (0)1372 740055
www.atkinsglobal.com

Copyright © Atkins Limited (2017)

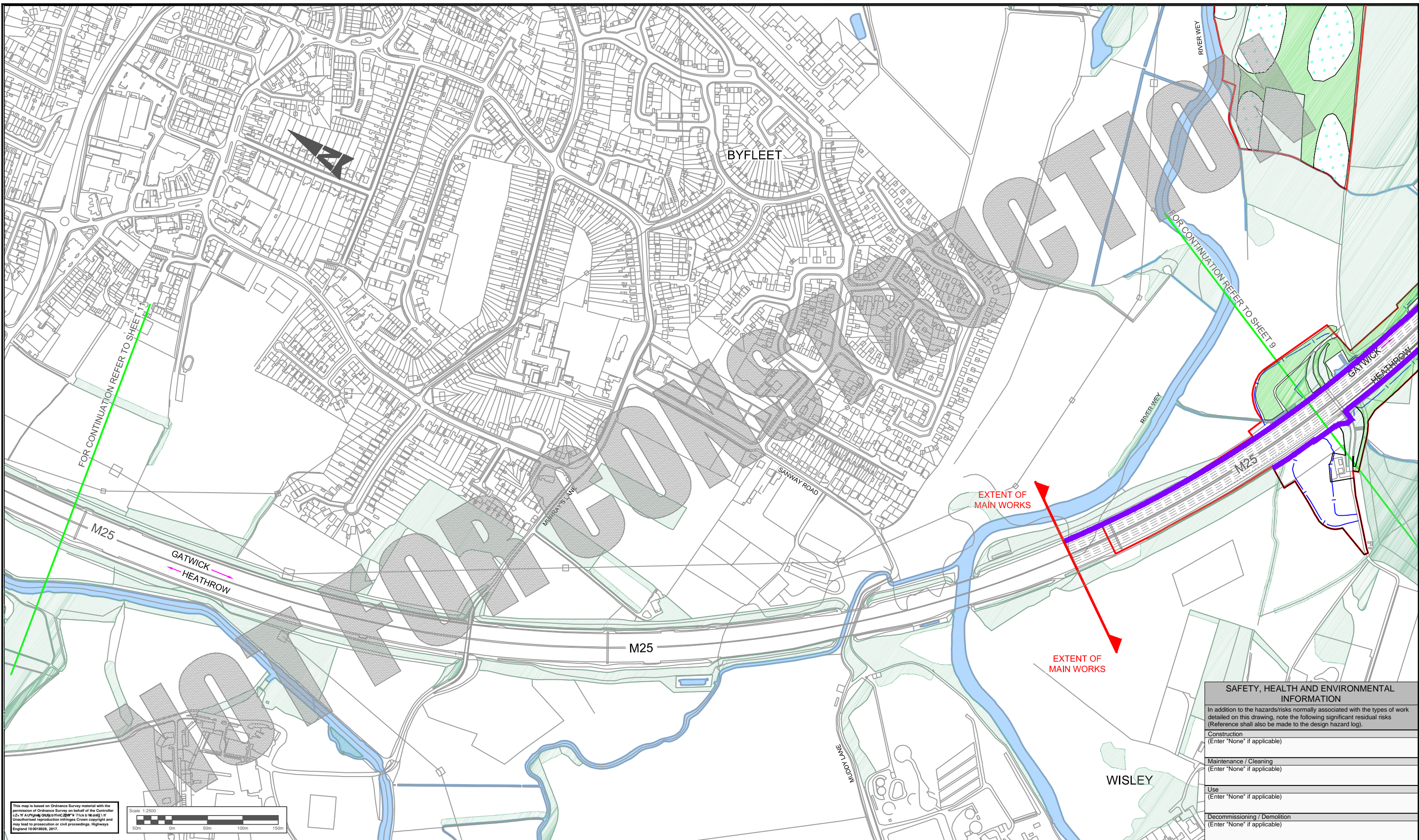
Client: **Working on behalf of**
highways england

Project Title	M25 Junction10/A3 Wisley Interchange		
Drawing Title	Preliminary Environmental Design FIGURE 9.8 Sheet 9 of 10		
Drawing Number	Project	Originator	Volume
HE551522	- ATK	- ELS	-
XX_ML	- DR	- LE	- 000009
Location	Type	Role	Number
A1	Scale: 1:2500	Project Ref. No: 5158141	Sheet: 9 of 9 Rev: P01.1

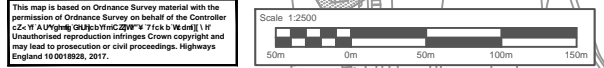
DO NOT SCALE

Millimetres

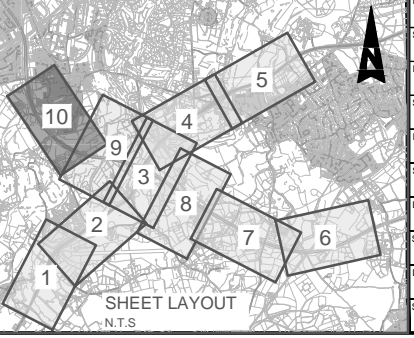
0 10 100



SAFETY, HEALTH AND ENVIRONMENTAL INFORMATION	
In addition to the hazards/risks normally associated with the types of work detailed on this drawing, note the following significant residual risks (Reference shall also be made to the design hazard log).	
Construction	(Enter "None" if applicable)
Maintenance / Cleaning	(Enter "None" if applicable)
Use	(Enter "None" if applicable)
Decommissioning / Demolition	(Enter "None" if applicable)



KEY	
	EXISTING WOODLAND AND TREES (TO BE LARGELY RETAINED IF SHOWN WITHIN DCO BOUNDARY)
	EXISTING WATERBODIES
	PROPOSED WOODLAND PLANTING
	PROPOSED WOODLAND PLANTING WITH GLADES
	PROPOSED DRY GRASSLAND WITH SCRUB PLANTING BESIDE ROAD AND OCCASIONAL TREES
	PROPOSED MARGINAL AND EMERGENT PLANTING
	PROPOSED SPECIES RICH GRASSLAND
	PROPOSED ENVIRONMENTAL BARRIERS (SUBJECT TO NOISE ASSESSMENT)
	DCO BOUNDARY
	MANAGEMENT OF EXISTING WOODLAND TO CREATE GLADES TO ENHANCE BIODIVERSITY AND ACCESS
	MANAGEMENT OF DRY GRASSLAND TO ENHANCE BIODIVERSITY
	MANAGEMENT OF WET GRASSLAND TO ENHANCE BIODIVERSITY
	PROPOSED RETAINING WALL
	PROPOSED HIGHWAYS



Description	Status	Revision	Drawn	Checked	Reviewed	Authorised	Issue Date
	S0	P01.1	---	---	---	---	---

Initial non-contractual code: S0

ATKINS
Member of the SNC-Lavalin Group

Epsom Gateway
Ashley Avenue
Epsom
Surrey
KT18 5AL

Tel: +44 (0)1372 726140
Fax: +44 (0)1372 740055
www.atkinsglobal.com

Copyright © Atkins Limited (2017)

Working on behalf of
highways england

Project Title: M25 Junction10/A3 Wisley Interchange	
Drawing Title: Preliminary Environmental Design FIGURE 9.8 Sheet 10 of 10	
Drawing Number: HE551522	Originator: ATK
Project: XX_ML	Volume: ELS
Location: A1	Type: DR
Scale: 1:2500	Role: LE
Project Ref. No: 5158141	Number: 000010
Sheet: 10 of 11	Rev: P01.1



Viewpoint 1: View from Bridleway 544 (Wisley Airfield) looking north



Viewpoint 2: View from Footpath 13 (Wisley Airfield) looking west

SAFETY, HEALTH AND ENVIRONMENTAL INFORMATION
In addition to the hazards/risks normally associated with the types of work detailed on this drawing, note the following significant residual risks (Reference shall also be made in the design hazard log)
Construction
None
Maintenance / Cleaning
None
Use
None
Decommission / Demolition
None

The locations of these photographs are shown in Figure 9.9 Key Visual Receptor Locations.

Description		Drawing Suitability		Status		Project Title	
PUBLISHED		PUBLISHED		A1		ROAD IMPROVEMENT PROGRAMME M25 Junction 10	
Description		ATKINS		Epsom Gateway Ashley Avenue Epsom Surrey KT18 5AL		Drawing Title	
Member of the SNC-Lavalin Group		Tel: +44 (0) 1372 726140 Fax: +44 (0) 1372 740055		www.atkinsglobal.com		FIGURE 9.10 VIEWPOINT PHOTOGRAPHS 1 & 2	
Description		Copyright © Atkins Limited (2017)		Client		Drawing Number	
PUBLISHED		highways england		Project Originator Volume HE551522 - ATK - ELS XX - GS - GI - 000008		Original Size: A3 Scale: 1:25,000 Project Ref. No: --- Sheet: 1 of 1 Rev: C01	



Viewpoint 3: View from Footpath 14 (Elm Corner) looking north



Viewpoint 4a: View from A3 overbridge (Elm Corner) looking south

SAFETY, HEALTH AND ENVIRONMENTAL INFORMATION	
In addition to the hazards/risks normally associated with the types of work detailed on this drawing, note the following significant residual risks (Reference shall also be made in the design hazard log)	
Construction	None
Maintenance / Cleaning	None
Use	None
Decommission / Demolition	None

The locations of these photographs are shown in Figure 9.9 Key Visual Receptor Locations.

Description							Drawing Suitability		Status		Project Title							
PUBLISHED							PUBLISHED		A1		ROAD IMPROVEMENT PROGRAMME M25 Junction 10							
Description							ATKINS		Epsom Gateway Ashley Avenue Epsom Surrey KT18 5AL		Drawing Title							
Description							Member of the SNC-Lavalin Group		Tel: +44 (0) 1372 726140 Fax: +44 (0) 1372 740055		FIGURE 9.11 VIEWPOINT PHOTOGRAPHS 3 & 4a							
Description							Copyright © Atkins Limited (2017)		www.atkinsglobal.com		Drawing Number							
Description							Client		highways england		Project Originator Volume HE551522 - ATK - ELS XX - GS - GI - 000009							
Description							PUBLISHED		Original Size: A3		Scale: 1:25,000		Project Ref. No: ---		Sheet: 1 of 1		Rev: C01	
Status	Revision	Drawn	Checked	Reviewed	Authorised	Issue Date												
A1	C01	FM	NW	AB	GB	01/02/18												



Viewpoint 4b: View from A3 overbridge (Elm Corner) looking south



Viewpoint 5: View from A3 overbridge (Elm Corner) looking north

SAFETY, HEALTH AND ENVIRONMENTAL INFORMATION
In addition to the hazards/risks normally associated with the types of work detailed on this drawing, note the following significant residual risks (Reference shall also be made in the design hazard log)
Construction None
Maintenance / Cleaning None
Use None
Decommission / Demolition None

The locations of these photographs are shown in Figure 9.9 Key Visual Receptor Locations.

Description		Drawing Suitability		Status		Project Title	
PUBLISHED		PUBLISHED		A1		ROAD IMPROVEMENT PROGRAMME M25 Junction 10	
Description		ATKINS		Epsom Gateway Ashley Avenue Epsom Surrey KT18 5AL		Drawing Title	
Member of the SNC-Lavalin Group		Tel: +44 (0) 1372 726140 Fax: +44 (0) 1372 740055		www.atkinsglobal.com		FIGURE 9.12 VIEWPOINT PHOTOGRAPHS 4b & 5	
Description		Copyright © Atkins Limited (2017)		Client		Drawing Number	
highways england		Project		Originator		Volume	
HE551522 - ATK - ELS		XX - GS - GI - 000010		1 of 1		C01	
Original Size: A3		Scale: 1:25,000		Project Ref. No: ---		Rev: C01	



Viewpoint 6: View from Mill Lane/A3 slip road looking north



Viewpoint 7: View from Footpath 13/A3 looking west

SAFETY, HEALTH AND ENVIRONMENTAL INFORMATION
In addition to the hazards/risks normally associated with the types of work detailed on this drawing, note the following significant residual risks (Reference shall also be made in the design hazard log)
Construction
None
Maintenance / Cleaning
None
Use
None
Decommission / Demolition
None

The locations of these photographs are shown in Figure 9.9 Key Visual Receptor Locations.

Description		Drawing Suitability		Status		Project Title	
PUBLISHED		PUBLISHED		A1		ROAD IMPROVEMENT PROGRAMME M25 Junction 10	
Description		ATKINS		Epsom Gateway Ashley Avenue Epsom Surrey KT18 5AL		Drawing Title	
Member of the SNC-Lavalin Group		Tel: +44 (0) 1372 726140 Fax: +44 (0) 1372 740055		www.atkinsglobal.com		FIGURE 9.13 VIEWPOINT PHOTOGRAPHS 6 & 7	
Description		Copyright © Atkins Limited (2017)		Client		Drawing Number	
PUBLISHED		highways england		Project Originator Volume HE551522 - ATK - ELS XX - GS - GI - 000011		Sheet Number 1 of 1	
Status		Original Size: A3		Scale: 1:25,000		Project Ref. No: ---	
Revision: C01		Drawn: FM		Checked: NW		Reviewed: AB	
Authorised: GB		Issue Date: 01/02/18		Role: ---		Rev: C01	



Viewpoint 8: View from within RHS Wisley (Trials Field) looking south east



Viewpoint 9: View from Footpath 17 (overbridge) looking north

SAFETY, HEALTH AND ENVIRONMENTAL INFORMATION	
In addition to the hazards/risks normally associated with the types of work detailed on this drawing, note the following significant residual risks (Reference shall also be made in the design hazard log)	
Construction	None
Maintenance / Cleaning	None
Use	None
Decommission / Demolition	None

The locations of these photographs are shown in Figure 9.9 Key Visual Receptor Locations.

Description		Drawing Suitability		Status		Project Title	
PUBLISHED		PUBLISHED		A1		ROAD IMPROVEMENT PROGRAMME M25 Junction 10	
Description		ATKINS		Epsom Gateway Ashley Avenue Epsom Surrey KT18 5AL		Drawing Title	
Member of the SNC-Lavalin Group		Tel: +44 (0) 1372 726140 Fax: +44 (0) 1372 740055		www.atkinsglobal.com		FIGURE 9.14 VIEWPOINT PHOTOGRAPHS 8 & 9	
Description		Client		highways england		Drawing Number	
PUBLISHED		HE551522 - ATK - ELS XX - GS - GI - 000012		Project Originator Volume --- --- ---		Sheet Number 1 of 1	
Original Size: A3		Scale: 1:25,000		Project Ref. No: ---		Rev: C01	



Viewpoint 10: View from within Wisley Common looking east



Viewpoint 11: View from Cockrow Hill (Wisley Common) looking east

SAFETY, HEALTH AND ENVIRONMENTAL INFORMATION
In addition to the hazards/risks normally associated with the types of work detailed on this drawing, note the following significant residual risks (Reference shall also be made in the design hazard log)
Construction None
Maintenance / Cleaning None
Use None
Decommission / Demolition None

The locations of these photographs are shown in Figure 9.9 Key Visual Receptor Locations.

Description		Drawing Suitability		Status		Project Title	
PUBLISHED		PUBLISHED		A1		ROAD IMPROVEMENT PROGRAMME M25 Junction 10	
Description		ATKINS		Epsom Gateway Ashley Avenue Epsom Surrey KT18 5AL		Drawing Title	
Member of the SNC-Lavalin Group		Tel: +44 (0) 1372 726140 Fax: +44 (0) 1372 740055		www.atkinsglobal.com		FIGURE 9.15 VIEWPOINT PHOTOGRAPHS 10 & 11	
Description		Copyright © Atkins Limited (2017)		Client		Drawing Number	
PUBLISHED		highways england		Project Originator Volume HE551522 - ATK - ELS XX - GS - GI - 000013		Original Size: A3 Scale: 1:25,000 Project Ref. No: --- Sheet: 1 of 1 Rev: C01	



Viewpoint 12: View from within Ockham Common looking north



Viewpoint 13: View from Footpath 12 looking south

The locations of these photographs are shown in Figure 9.9 Key Visual Receptor Locations.

SAFETY, HEALTH AND ENVIRONMENTAL INFORMATION	
In addition to the hazards/risks normally associated with the types of work detailed on this drawing, note the following significant residual risks (Reference shall also be made in the design hazard log)	
Construction	None
Maintenance / Cleaning	None
Use	None
Decommission / Demolition	None

Description		Drawing Suitability		Status		Project Title	
PUBLISHED		PUBLISHED		A1		ROAD IMPROVEMENT PROGRAMME M25 Junction 10	
Description		ATKINS		Epsom Gateway Ashley Avenue Epsom Surrey KT18 5AL		Drawing Title	
PUBLISHED		Member of the SNC-Lavalin Group		Tel: +44 (0) 1372 726140 Fax: +44 (0) 1372 740055		FIGURE 9.16 VIEWPOINT PHOTOGRAPHS 12 & 13	
Description		Copyright © Atkins Limited (2017)		www.atkinsglobal.com		Drawing Number	
PUBLISHED		Client		highways england		Project Originator Volume HE551522 - ATK - ELS XX - GS - GI - 000014	
Description		Status		Location		Type	
PUBLISHED		A1		A3		Scale	
01/02/18		01		1:25,000		Project Ref. No. ---	
01/02/18		01		1:25,000		Sheet 1 of 1	
01/02/18		01		1:25,000		Rev: C01	



Viewpoint 14: View from Bridleway 12 (A3 Junction 10) looking west



Viewpoint 15: View from Footpath 12 looking east

SAFETY, HEALTH AND ENVIRONMENTAL INFORMATION	
In addition to the hazards/risks normally associated with the types of work detailed on this drawing, note the following significant residual risks (Reference shall also be made in the design hazard log)	
Construction	None
Maintenance / Cleaning	None
Use	None
Decommission / Demolition	None

The locations of these photographs are shown in Figure 9.9 Key Visual Receptor Locations.

Description							Drawing Suitability		Status		Project Title									
PUBLISHED							PUBLISHED		A1		ROAD IMPROVEMENT PROGRAMME M25 Junction 10									
Description							ATKINS		Epsom Gateway Ashley Avenue Epsom Surrey KT18 5AL		Drawing Title									
Member of the SNC-Lavalin Group							Tel: +44 (0) 1372 726140 Fax: +44 (0) 1372 740055		www.atkinsglobal.com		FIGURE 9.17 VIEWPOINT PHOTOGRAPHS 14 & 15									
Description							Copyright © Atkins Limited (2017)		Client		Drawing Number									
PUBLISHED							highways england		Project		Originator		Volume							
PUBLISHED							HE551522 - ATK - ELS		XX - GS - GI - 000015		1 of 1		C01							
Status							Original Size: A3		Scale: 1:25,000		Project Ref. No: ---		Sheet: 1 of 1		Rev: C01					
Revision							A1		C01		FM		NW		AB		GB		Issue Date: 01/02/18	



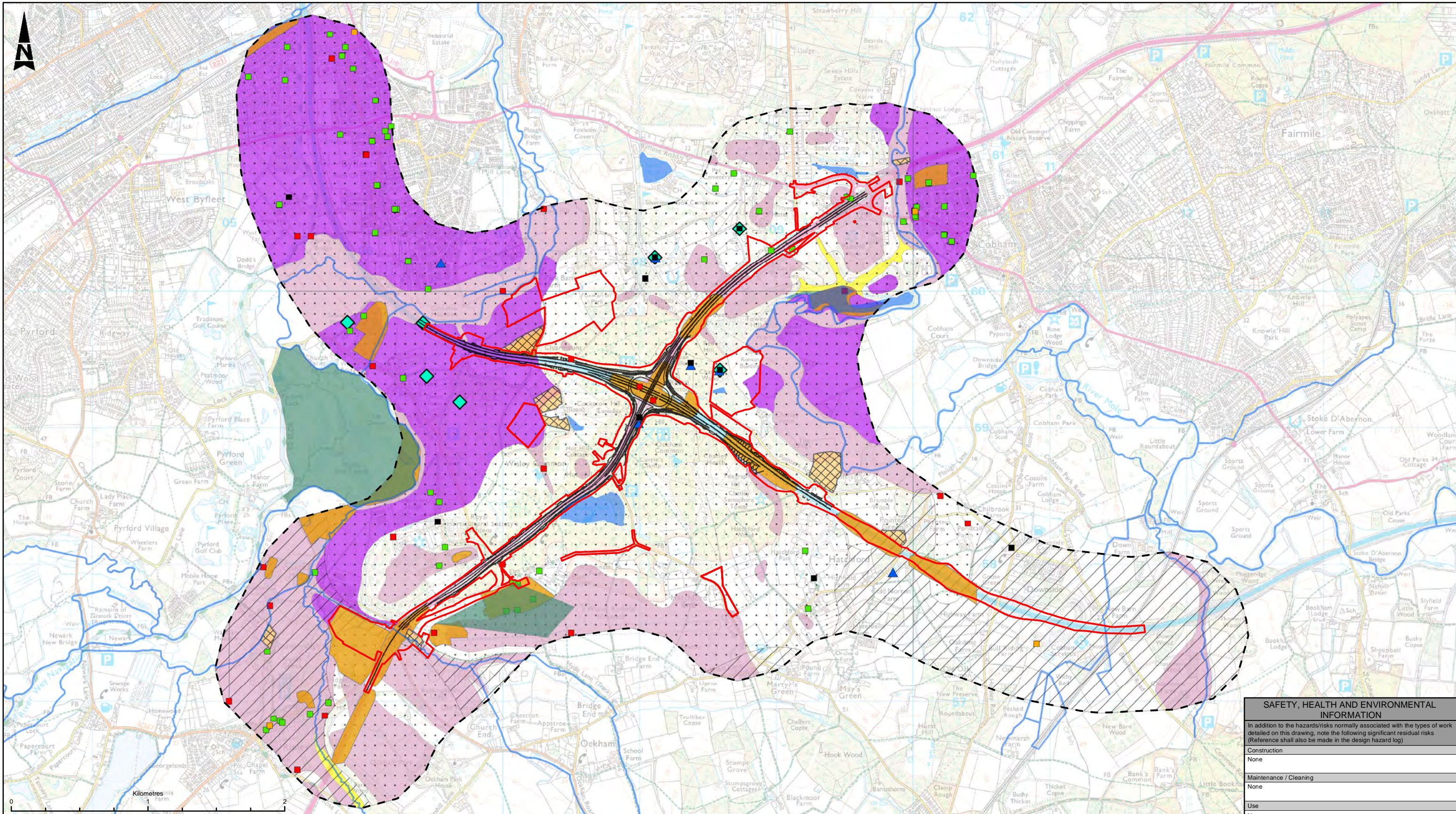
Viewpoint 16: View from Redhill Road looking east towards Painshill Park

SAFETY, HEALTH AND ENVIRONMENTAL INFORMATION	
In addition to the hazards/risks normally associated with the types of work detailed on this drawing, note the following significant residual risks (Reference shall also be made in the design hazard log)	
Construction	None
Maintenance / Cleaning	None
Use	None
Decommission / Demolition	None

The locations of these photographs are shown in Figure 9.9 Key Visual Receptor Locations.

Description							Drawing Suitability		Status		Project Title			
PUBLISHED							PUBLISHED		A1		ROAD IMPROVEMENT PROGRAMME M25 Junction 10			
Description							ATKINS		Epsom Gateway Ashley Avenue Epsom Surrey KT18 5AL		Drawing Title			
Member of the SNC-Lavalin Group							Tel: +44 (0) 1372 726140		Fax: +44 (0) 1372 740055		FIGURE 9.18 VIEWPOINT PHOTOGRAPH 16			
Description							Copyright © Atkins Limited (2017)		www.atkinsglobal.com		Drawing Number			
Description							Client		highways england		Project Originator Volume HE551522 - ATK - ELS XX - GS - GI - 000016			
Description							PUBLISHED		Location Type Role Number		Original Size: A3 Scale: 1:25,000 Project Ref. No: --- Sheet: 1 of 1 Rev: C01			
Status	Revision	Drawn	Checked	Reviewed	Authorised	Issue Date								
A1	C01	FM	NW	AB	GB	01/02/18								

10. Geology and Soils Figures

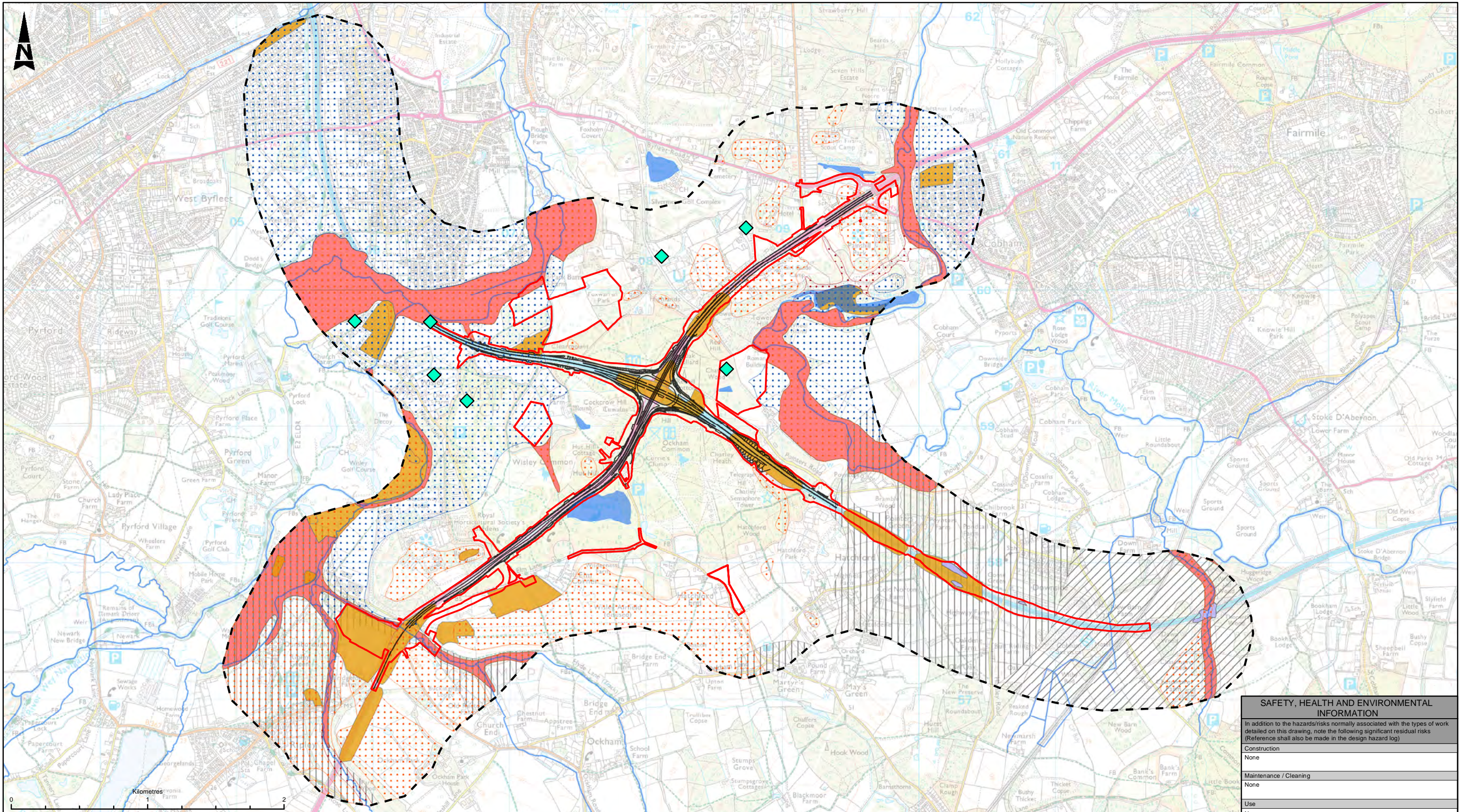


This map is reproduced from Ordnance Survey material with the permission of Ordnance Survey on behalf of the controller of Her Majesty's Stationery Office. © Crown Copyright. Unauthorised reproduction infringes Crown copyright and may lead to prosecution or civil proceedings.
 CLIENT NAME: Highways England LICENCE NUMBER: 100018228
 Contains public sector information licensed under the Open Government Licence v3.0.
 © Historic England 2017. Contains Ordnance Survey data © Crown copyright and database right 2017. The Historic England GIS Data contained in this material was obtained in 2017. The most publicly available up to date Historic England GIS Data can be obtained from HistoricEngland.org.uk.
 © Natural England copyright. Contains Ordnance Survey data © Crown copyright and database right 2017. NB This national dataset is indicative not "definitive". Definitive information can only be provided by individual local authorities and you should refer directly to their information for all purposes that require the most up to date and complete dataset.
 Contains Environment Agency information © Environment Agency copyright and/or database right 2016. All rights reserved. © Crown copyright and database rights 2014 Ordnance Survey 100024198. Contains information © Local Authorities

SAFETY, HEALTH AND ENVIRONMENTAL INFORMATION	
In addition to the hazards/risks normally associated with the types of work detailed on this drawing, note the following significant residual risks (Reference shall also be made in the design hazard log)	
Construction	None
Maintenance / Cleaning	None
Use	None
Decommission / Demolition	None

LEGEND		Other Potentially Contaminative Actives and Incidents		Bedrock Aquifer	
	DCO Boundary		Fuel Station		Secondary Aquifer - A
	Study Area		Historical Tank		Unproductive Strata
	BGS Recorded Mineral Site		Pollution Incidents		Principal Aquifer
	Proposed Engineering Design		Contaminated Land Use		Secondary Aquifer - A
	Surface Water Courses		Landfill		Secondary Aquifer - Undifferentiated
	Surface Water Bodies		Approximate Location of Wisley Airfield & Decoy		
	Made Ground				
	Infilled Ground				
	Made Ground				

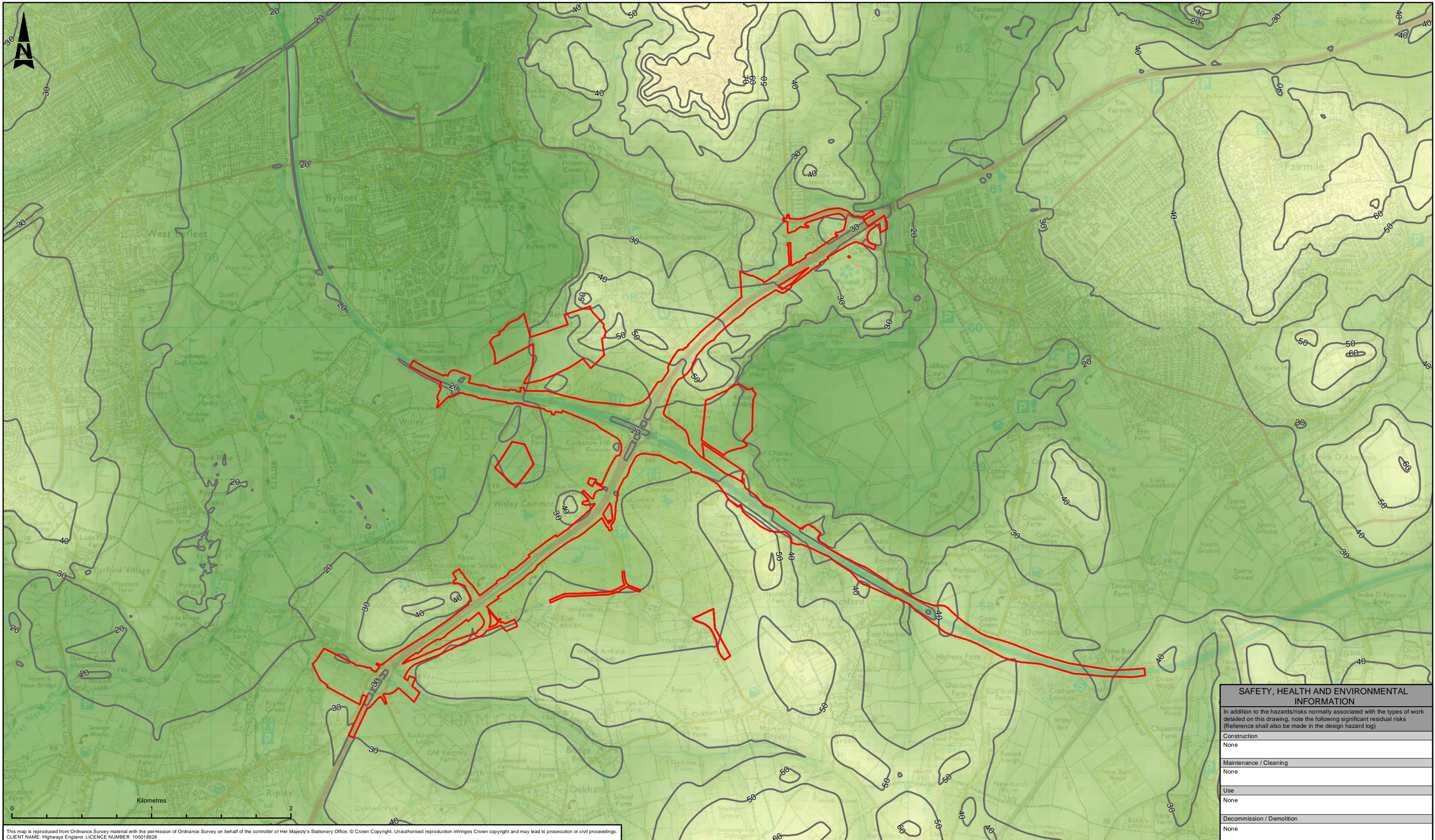
Description		Drawing Suitability		Status		Project Title			
Status	Revision	Drawn	Checked	Reviewed	Authorised	Issue Date	PUBLISHED Member of the SNC-Lavalin Group Epsom Gateway Ashley Avenue Epsom Surrey KT18 5AL Tel: +44 (0) 1372 726140 Fax: +44 (0) 1372 740055 Copyright © Atkins Limited (2017) www.atkinsglobal.com	ROAD IMPROVEMENT PROGRAMME M25 Junction 10 FIGURE 10.1 GEOLOGY AND SOILS. SOURCES OF POTENTIAL LAND CONTAMINATION	
Description	Status	Revision	Drawn	Checked	Reviewed	Authorised			Issue Date
Description	Status	Revision	Drawn	Checked	Reviewed	Authorised			Issue Date
Description	Status	Revision	Drawn	Checked	Reviewed	Authorised			Issue Date
Description		Client		Status		Project Title			
PUBLISHED				A1		HE551522 - ATK - EGT XX - GS - GI - 000001			
Status		Revision		Drawn		Checked			
A1		C01	JVR	NW	AB	GB	06/02/18		
Original Size	A3	Scale	1:26,000	Project Ref. No.	---	Sheet	1 of 1		
Rev.							C01		



This map is reproduced from Ordnance Survey material with the permission of Ordnance Survey on behalf of the controller of Her Majesty's Stationery Office. © Crown Copyright. Unauthorised reproduction infringes Crown copyright and may lead to prosecution or civil proceedings.
 CLIENT NAME: Highways England LICENCE NUMBER: 100018228
 Contains public sector information licensed under the Open Government Licence v3.0.
 © Historic England 2017. Contains Ordnance Survey data © Crown copyright and database right 2017. The Historic England GIS Data contained in this material was obtained in 2017. The most publicly available up to date Historic England GIS Data can be obtained from HistoricEngland.org.uk.
 © Natural England copyright. Contains Ordnance Survey data © Crown copyright and database right 2017. NB This national dataset is indicative not definitive. Definitive information can only be provided by individual local authorities and you should refer directly to their information for all purposes that require the most up to date and complete dataset.
 Contains Environment Agency information © Environment Agency copyright and/or database right 2016. All rights reserved. © Crown copyright and database rights 2014 Ordnance Survey 100024198. Contains information © Local Authorities

SAFETY, HEALTH AND ENVIRONMENTAL INFORMATION	
In addition to the hazards/risks normally associated with the types of work detailed on this drawing, note the following significant residual risks (Reference shall also be made in the design hazard log)	
Construction	None
Maintenance / Cleaning	None
Use	None
Decommission / Demolition	None

LEGEND		Superficial Aquifer		<table border="1"> <tr> <td>Status</td> <td>Revision</td> <td>Drawn</td> <td>Checked</td> <td>Reviewed</td> <td>Authorised</td> <td>Issue Date</td> </tr> <tr> <td></td> <td></td> <td></td> <td></td> <td></td> <td></td> <td></td> </tr> </table>	Status	Revision	Drawn	Checked	Reviewed	Authorised	Issue Date								<table border="1"> <tr> <td>Status</td> <td>Revision</td> <td>Drawn</td> <td>Checked</td> <td>Reviewed</td> <td>Authorised</td> <td>Issue Date</td> </tr> <tr> <td></td> <td></td> <td></td> <td></td> <td></td> <td></td> <td></td> </tr> </table>	Status	Revision	Drawn	Checked	Reviewed	Authorised	Issue Date								<table border="1"> <tr> <td>Status</td> <td>Revision</td> <td>Drawn</td> <td>Checked</td> <td>Reviewed</td> <td>Authorised</td> <td>Issue Date</td> </tr> <tr> <td></td> <td></td> <td></td> <td></td> <td></td> <td></td> <td></td> </tr> </table>	Status	Revision	Drawn	Checked	Reviewed	Authorised	Issue Date								<table border="1"> <tr> <td>Status</td> <td>Revision</td> <td>Drawn</td> <td>Checked</td> <td>Reviewed</td> <td>Authorised</td> <td>Issue Date</td> </tr> <tr> <td>A1</td> <td>C01</td> <td>JVR</td> <td>NW</td> <td>AB</td> <td>GB</td> <td>06/02/18</td> </tr> </table>	Status	Revision	Drawn	Checked	Reviewed	Authorised	Issue Date	A1	C01	JVR	NW	AB	GB	06/02/18												
Status	Revision	Drawn	Checked		Reviewed	Authorised	Issue Date																																																																				
Status	Revision	Drawn	Checked	Reviewed	Authorised	Issue Date																																																																					
Status	Revision	Drawn	Checked	Reviewed	Authorised	Issue Date																																																																					
Status	Revision	Drawn	Checked	Reviewed	Authorised	Issue Date																																																																					
A1	C01	JVR	NW	AB	GB	06/02/18																																																																					
<ul style="list-style-type: none"> DCO Boundary Study Area Infilled Ground Proposed Engineering Design Surface Water Courses Surface Water Bodies 	<ul style="list-style-type: none"> Moderate Landslide Hazard Made Ground Moderate Collapsible Ground Hazard Low Shrink Swell Hazard Moderate Shrink Swell Hazard 	<ul style="list-style-type: none"> Principal Aquifer Secondary Aquifer - A Secondary Aquifer - Undifferentiated 	<table border="1"> <tr> <td colspan="2">Description</td> <td colspan="2">Drawing Suitability</td> <td colspan="2">Status</td> <td colspan="2">Project Title</td> </tr> <tr> <td colspan="2">PUBLISHED</td> <td colspan="2">ATKINS</td> <td colspan="2">A1</td> <td colspan="2">ROAD IMPROVEMENT PROGRAMME M25 Junction 10</td> </tr> <tr> <td colspan="2">Member of the SNC-Lavalin Group</td> <td colspan="2">Epsom Gateway Ashley Avenue Epsom Surrey KT18 5AL</td> <td colspan="2"></td> <td colspan="2">Drawing Title</td> </tr> <tr> <td colspan="2"></td> <td colspan="2">Tel: +44 (0) 1372 726140 Fax: +44 (0) 1372 740055</td> <td colspan="2"></td> <td colspan="2">FIGURE 10.2 GEOLOGICAL HAZARDS</td> </tr> <tr> <td colspan="2"></td> <td colspan="2">Copyright © Atkins Limited (2017) www.atkinsglobal.com</td> <td colspan="2"></td> <td colspan="2">Drawing Number</td> </tr> <tr> <td colspan="2"></td> <td colspan="2">Client</td> <td colspan="2"></td> <td colspan="2">Project Originator Volume</td> </tr> <tr> <td colspan="2"></td> <td colspan="2">highways england</td> <td colspan="2"></td> <td colspan="2">HE551522 - ATK - EGT XX - GS - GI - 00002</td> </tr> <tr> <td colspan="2"></td> <td colspan="2"></td> <td colspan="2"></td> <td colspan="2">Location Type Role Number</td> </tr> <tr> <td colspan="2"></td> <td colspan="2"></td> <td colspan="2"></td> <td colspan="2">Original Size: A3 Scale: 1:26,000 Project Ref. No.: --- Sheet: 1 of 1 Rev: C01</td> </tr> </table>	Description		Drawing Suitability		Status		Project Title		PUBLISHED		ATKINS		A1		ROAD IMPROVEMENT PROGRAMME M25 Junction 10		Member of the SNC-Lavalin Group		Epsom Gateway Ashley Avenue Epsom Surrey KT18 5AL				Drawing Title				Tel: +44 (0) 1372 726140 Fax: +44 (0) 1372 740055				FIGURE 10.2 GEOLOGICAL HAZARDS				Copyright © Atkins Limited (2017) www.atkinsglobal.com				Drawing Number				Client				Project Originator Volume				highways england				HE551522 - ATK - EGT XX - GS - GI - 00002								Location Type Role Number								Original Size: A3 Scale: 1:26,000 Project Ref. No.: --- Sheet: 1 of 1 Rev: C01	
Description		Drawing Suitability		Status		Project Title																																																																					
PUBLISHED		ATKINS		A1		ROAD IMPROVEMENT PROGRAMME M25 Junction 10																																																																					
Member of the SNC-Lavalin Group		Epsom Gateway Ashley Avenue Epsom Surrey KT18 5AL				Drawing Title																																																																					
		Tel: +44 (0) 1372 726140 Fax: +44 (0) 1372 740055				FIGURE 10.2 GEOLOGICAL HAZARDS																																																																					
		Copyright © Atkins Limited (2017) www.atkinsglobal.com				Drawing Number																																																																					
		Client				Project Originator Volume																																																																					
		highways england				HE551522 - ATK - EGT XX - GS - GI - 00002																																																																					
						Location Type Role Number																																																																					
						Original Size: A3 Scale: 1:26,000 Project Ref. No.: --- Sheet: 1 of 1 Rev: C01																																																																					



This map is reproduced from Ordnance Survey material with the permission of Ordnance Survey on behalf of the controller of Her Majesty's Stationery Office. © Crown Copyright. Unauthorised reproduction infringes Crown copyright and may lead to prosecution or civil proceedings. CLIENT NAME: Highways England LICENCE NUMBER: 100018228

SAFETY, HEALTH AND ENVIRONMENTAL INFORMATION	
In addition to the hazards/risks normally associated with the types of work detailed on this drawing, note the following significant residual risks (Reference shall also be made in the design hazard log)	
Construction	None
Maintenance / Cleaning	None
Use	None
Decommission / Demolition	None

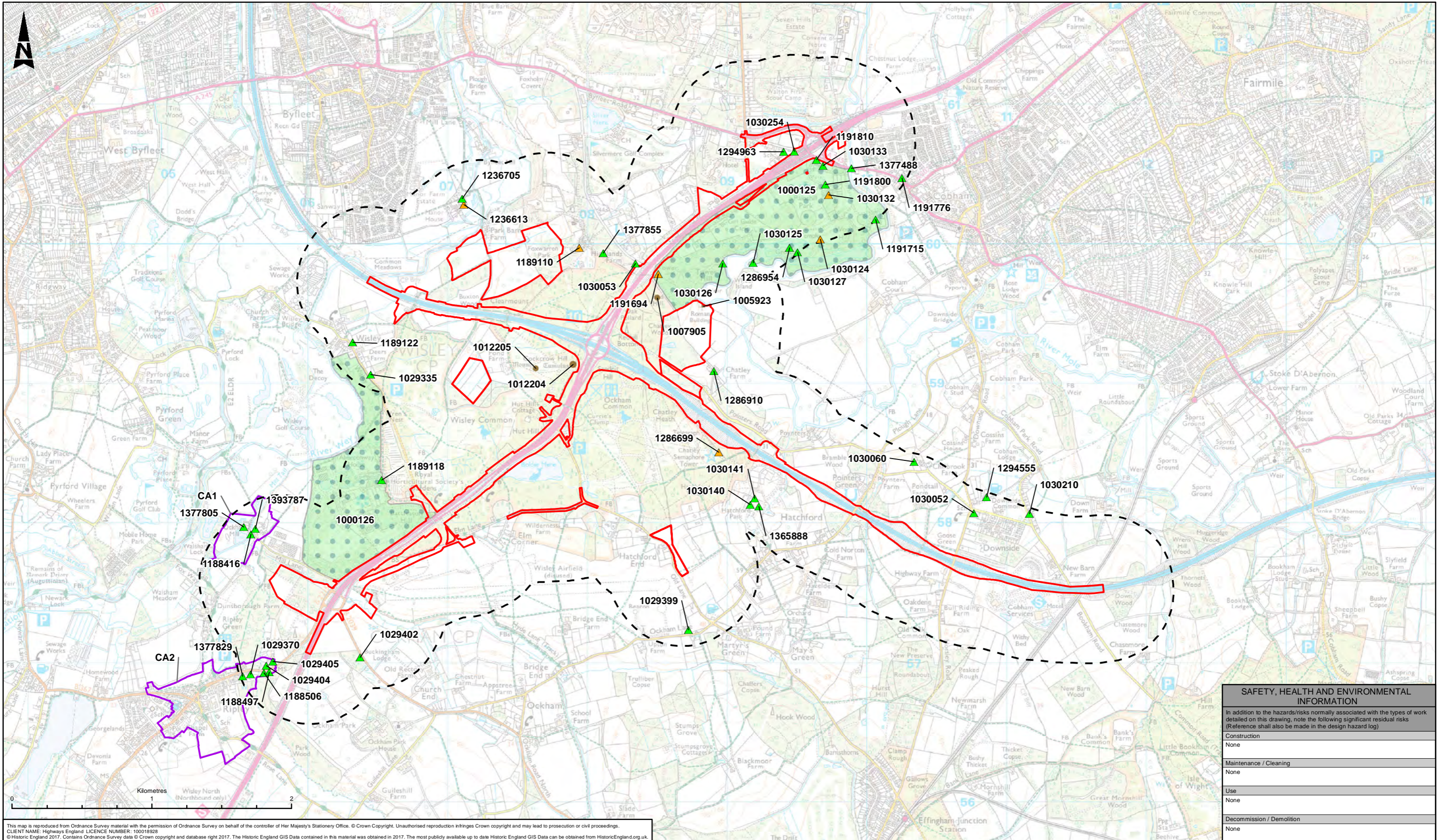
LEGEND							
DCO Boundary 10m Contours Elevation (50 metres DTM) Value High : 218 Low : 1							
Description	Status	Revision	Drawn	Checked	Reviewed	Authorised	Issue Date
PUBLISHED	A1	C01	JVR	NW	AB	GB	06/02/18

Drawing Suitability							
PUBLISHED							
 Member of the SNC-Lavalin Group Epsom Gateway Ashley Avenue Epsom Surrey KT18 5AL Tel: +44 (0) 1372 726140 Fax: +44 (0) 1372 740055 Copyright © Atkins Limited (2017) www.atkinsglobal.com							
Client							

Project Title	
ROAD IMPROVEMENT PROGRAMME M25 Junction 10	
Drawing Title	
FIGURE 10.3 TOPOGRAPHIC MAP	
Drawing Number	
Project	HE551522 - ATK - EGT
Originator	XX - GS - GI - 000003
Volume	
Original Size	
A3	Scale 1:25,000
Project Ref. No.	

Sheet	
1 of 1	Rev: C01

11. Cultural Heritage Figures



This map is reproduced from Ordnance Survey material with the permission of Ordnance Survey on behalf of the controller of Her Majesty's Stationery Office. © Crown Copyright. Unauthorised reproduction infringes Crown copyright and may lead to prosecution or civil proceedings.
 CLIENT NAME: Highways England LICENCE NUMBER: 10016928
 © Historic England 2017. Contains Ordnance Survey data © Crown copyright and database right 2017. The Historic England GIS Data contained in this material was obtained in 2017. The most publicly available up to date Historic England GIS Data can be obtained from HistoricEngland.org.uk.

LEGEND

- DCO Boundary
- 500m Study Area
- Conservation Area
- Registered Park or Garden
- Scheduled Monuments
- ▲ Listed Buildings Grade I
- ▲ Listed Buildings Grade II
- ▲ Listed Buildings Grade II*

Description	Status	Revision	Drawn	Checked	Reviewed	Authorised	Issue Date
PUBLISHED							

PUBLISHED

ATKINS
 Member of the SNC-Lavalin Group

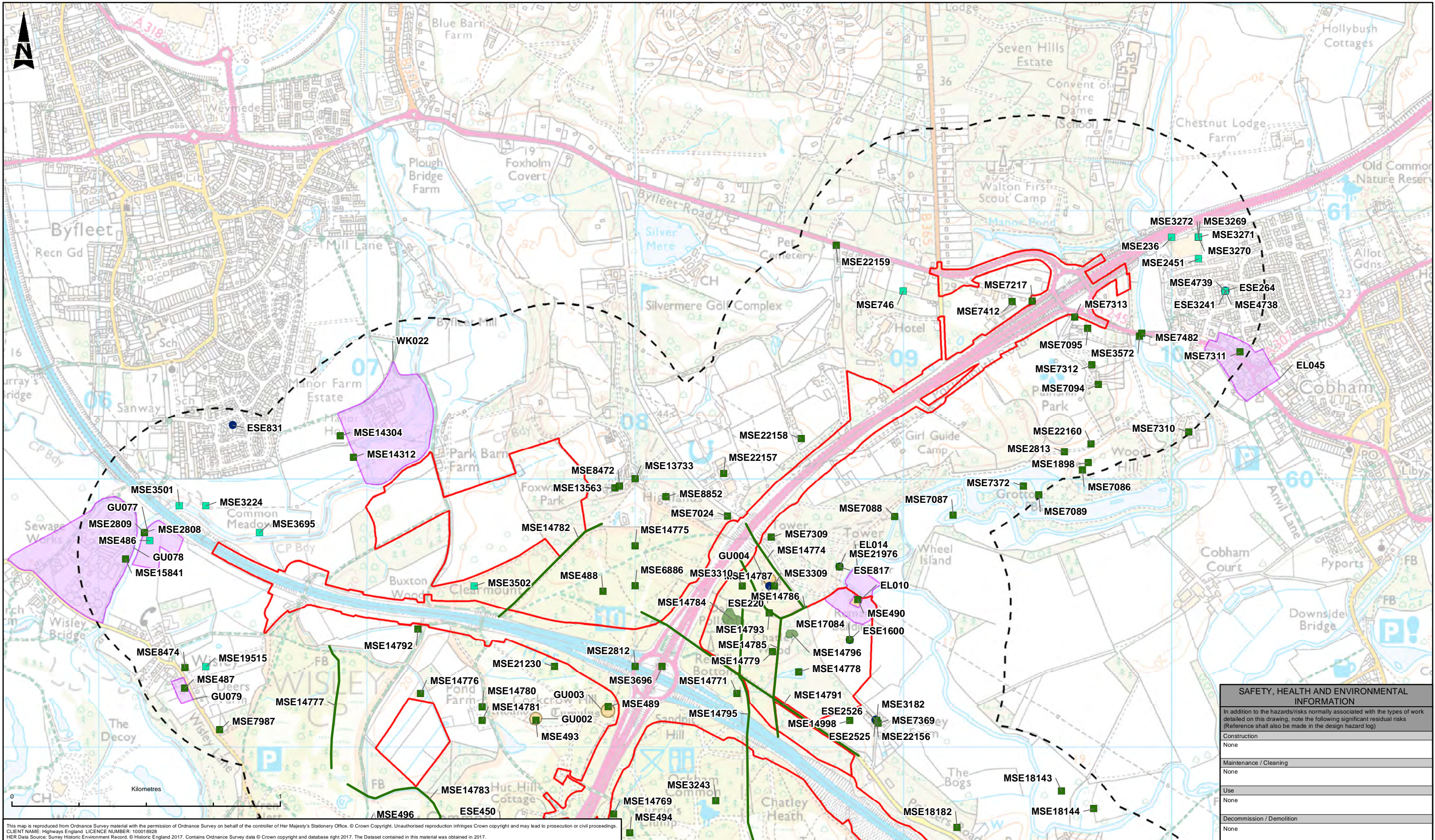
Epsom Gateway
 Ashley Avenue
 Epsom
 Surrey
 KT18 5AL

Tel: +44 (0) 1372 726140
 Fax: +44 (0) 1372 740055

Copyright © Atkins Limited (2017) www.atkinsglobal.com

highways england

SAFETY, HEALTH AND ENVIRONMENTAL INFORMATION	
In addition to the hazards/risks normally associated with the types of work detailed on this drawing, note the following significant residual risks (Reference shall also be made in the design hazard log)	
Construction	None
Maintenance / Cleaning	None
Use	None
Decommission / Demolition	None
Project Title	ROAD IMPROVEMENT PROGRAMME M25 Junction 10
Drawing Title	FIGURE 11.1 DESIGNATED HERITAGE ASSETS
Drawing Number	Project Originator Volume HE551522 - ATK - EHR XX - GS - GI - 000001
Original Size: A3	Scale: 1:25,000 Project Ref. No.: --- Sheet: 1 of 1 Rev: C01



This map is reproduced from Ordnance Survey material with the permission of Ordnance Survey on behalf of the controller of Her Majesty's Stationery Office. © Crown Copyright. Unauthorised reproduction infringes Crown copyright and may lead to prosecution or civil proceedings.
 CLIENT NAME: Highways England LICENCE NUMBER: 100018928
 HER Data Source: Surrey Historic Environment Record. © Historic England 2017. Contains Ordnance Survey data © Crown copyright and database right 2017. The Dataset contained in this material was obtained in 2017.

SAFETY, HEALTH AND ENVIRONMENTAL INFORMATION	
In addition to the hazards/risks normally associated with the types of work detailed on this drawing, note the following significant residual risks (Reference shall also be made in the design hazard log)	
Construction	None
Maintenance / Cleaning	None
Use	None
Decommission / Demolition	None

LEGEND

- DCO Boundary
- 500m Scoping Report Study Area
- Area of High Archaeological Potential (AHAP)
- County Sites of Archaeological Importance (CSAI)
- Historic Environment Record Monuments Polygons
- Historic Environment Record Monuments Lines
- Historic Environment Record Monuments Points
- Historic Environment Record Findspots Points
- Historic Environment Record Events Points

Description	Status	Revision	Drawn	Checked	Reviewed	Authorised	Issue Date
PUBLISHED	A1		SD	NW	AB	GB	06/02/18

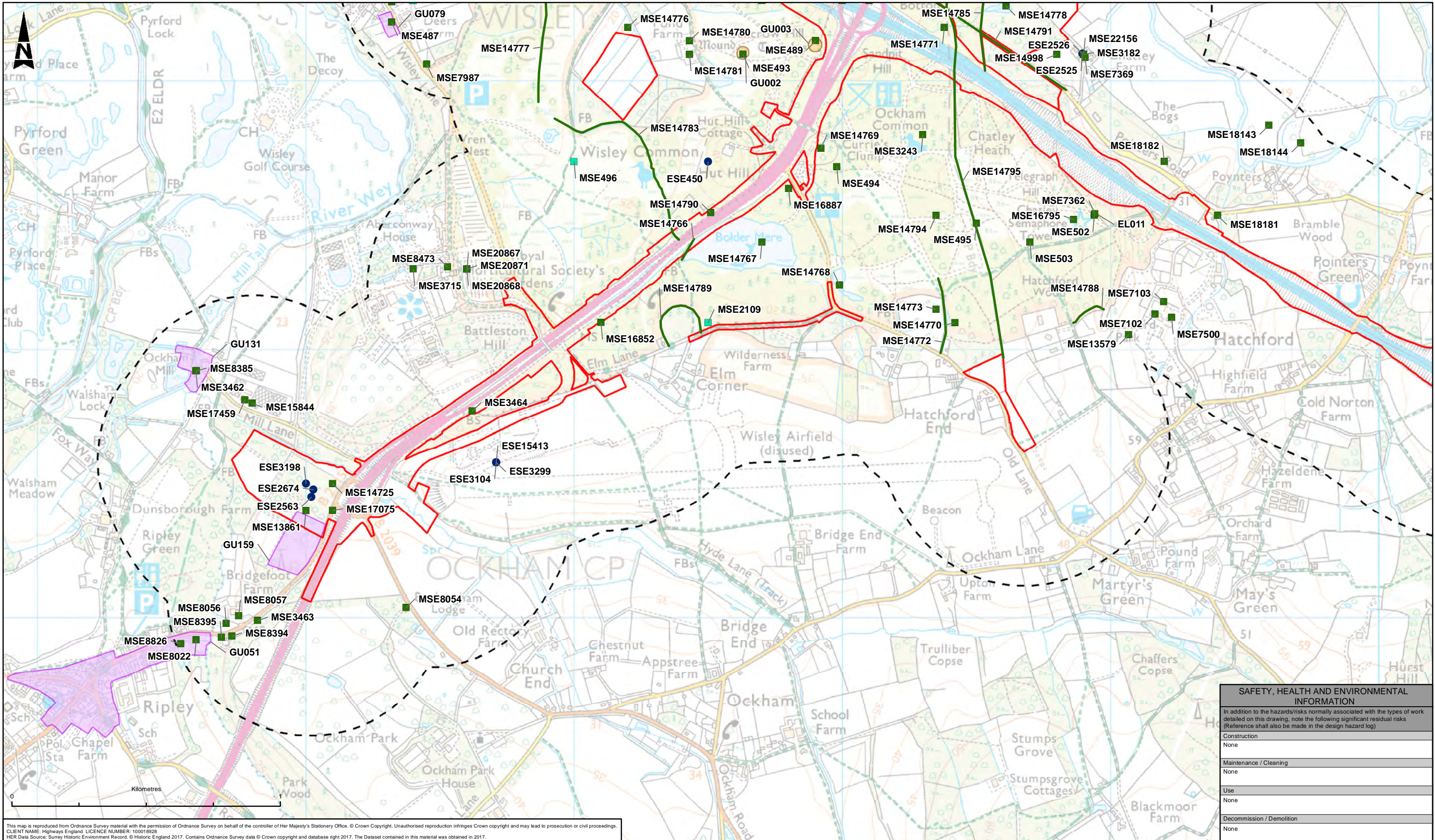
PUBLISHED

ATKINS
Member of the SNC-Lavalin Group

Epsom Gateway
Ashley Avenue
Epsom
Surrey
KT18 5AL
Tel: +44 (0) 1372 726140
Fax: +44 (0) 1372 740055
www.atkinsglobal.com

Copyright © Atkins Limited (2017)

Project Title		ROAD IMPROVEMENT PROGRAMME M25 Junction 10	
Drawing Title		FIGURE 11.2 NON-DESIGNATED HERITAGE ASSETS SHEET 1 of 2	
Drawing Number		HE551522 - ATK - EHR XX - GS - GI - 000002	
Original Size: A3	Scale: 1:13,000	Project Ref. No: ---	Sheet: 1 of 2
Client		highways england	



This map is reproduced from Ordnance Survey material with the permission of Ordnance Survey on behalf of the controller of Her Majesty's Stationery Office. © Crown Copyright. Unauthorised reproduction infringes Crown copyright and may lead to prosecution or civil proceedings.
 CLIENT NAME: Highways England LICENSE NUMBER: 100018928
 HER Data Source: Surrey Historic Environment Record. © Historic England 2017. Contains Ordnance Survey data © Crown copyright and database right 2017. The Dataset contained in this material was obtained in 2017.

LEGEND

- DCO Boundary
- 500m Scoping Report Study Area
- Archeological Potential Area**
- Area of High Archaeological Potential (AHAP)
- County Sites of Archaeological Importance (CSAI)
- Historic Environment Record Monuments Polygons
- Historic Environment Record Monuments Lines
- Historic Environment Record Monuments Points
- Historic Environment Record Findspots Points
- Historic Environment Record Events Points

Description	Status	Revision	Drawn	Checked	Reviewed	Authorised	Issue Date
PUBLISHED	A1		SD	NW	AB	GB	06/02/18

Drawing Suitability: **PUBLISHED** Status: **A1**

Member of the SNC-Lavalin Group

Tel: +44 (0) 1372 726140
Fax: +44 (0) 1372 740055
www.atkinsglobal.com

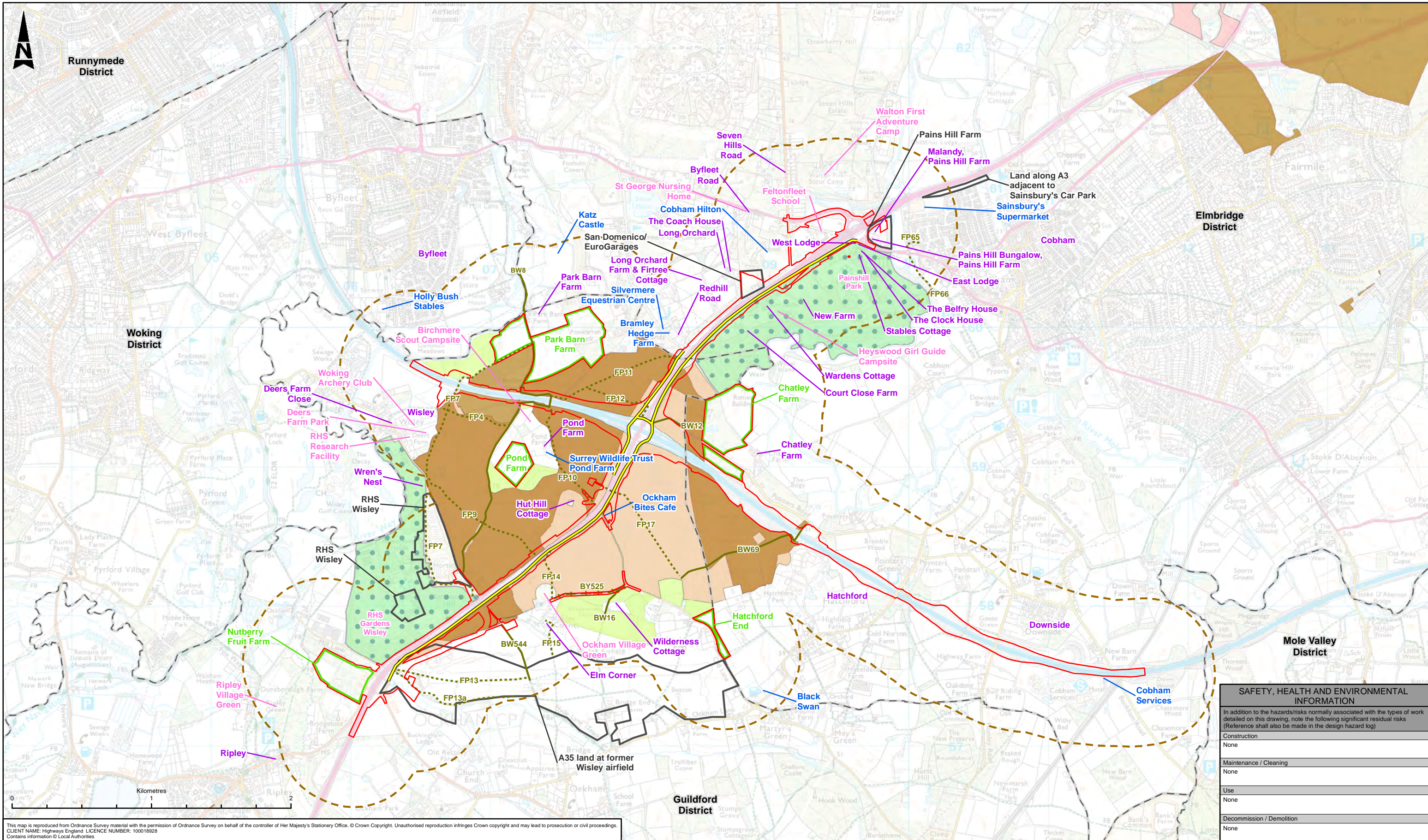
highways
england

SAFETY, HEALTH AND ENVIRONMENTAL INFORMATION	
In addition to the hazards/risks normally associated with the types of work detailed on this drawing, note the following significant residual risks (Reference shall also be made in the design hazard log)	
Construction	None
Maintenance / Cleaning	None
Use	None
Decommission / Demolition	None

Project Title: ROAD IMPROVEMENT PROGRAMME M25 Junction 10	
Drawing Title: FIGURE 11.2 NON-DESIGNATED HERITAGE ASSETS SHEET 2 of 2	
Project: HE551522 - ATK - EHR	Originator: XX - GS - GI - 000003
Location: A3	Scale: 1:13,000
Project Ref. No: ---	Sheet: 2 of 2
Rev: C01	

12. Materials and Waste Figures (not used)

13. People and Community Figures

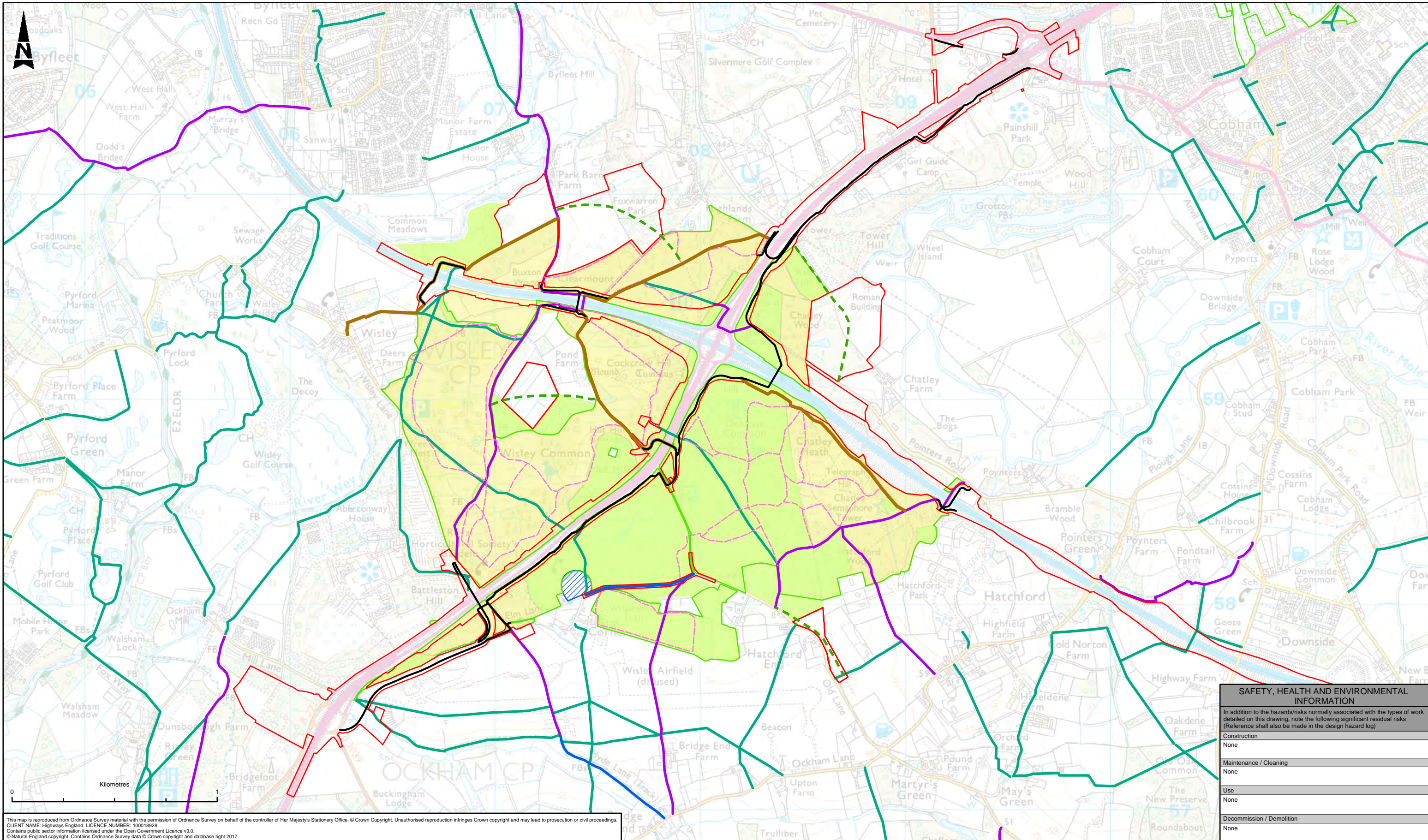


This map is reproduced from Ordnance Survey material with the permission of Ordnance Survey on behalf of the controller of Her Majesty's Stationery Office. © Crown Copyright. Unauthorised reproduction infringes Crown copyright and may lead to prosecution or civil proceedings.
 CLIENT NAME: Highways England LICENCE NUMBER: 100018928
 Contains information © Local Authorities

SAFETY, HEALTH AND ENVIRONMENTAL INFORMATION	
In addition to the hazards/risks normally associated with the types of work detailed on this drawing, note the following significant residual risks (Reference shall also be made in the design hazard log)	
Construction	None
Maintenance / Cleaning	None
Use	None
Decommission / Demolition	None

LEGEND	
	DCO Boundary
	500m Buffer From DCO Boundary
	Local Authority Boundary
	A3 Portsmouth Road Cycleways + Footpath
PRoW	
	Bridleway (BW)
	Byway (BY)
	Footpath (FP)
	Private Dwelling
	Community Asset
	Local Business
	Development Land
	Agricultural Land
	Registered Parks and Gardens
	Common Land
	Access Land
	Public Open Space

Description	Drawing Suitability	Status	Project Title
Status: Revision: Drawn: Checked: Reviewed: Authorised: Issue Date	PUBLISHED	A1	ROAD IMPROVEMENT PROGRAMME M25 Junction 10
Description	ATKINS Member of the SNC-Lavalin Group	Epsom Gateway Ashley Avenue Epsom Surrey KT18 5AL Tel: +44 (0) 1372 726140 Fax: +44 (0) 1372 740055 Copyright © Atkins Limited (2017) www.atkinsglobal.com	FIGURE 13.1 PEOPLE AND COMMUNITIES
Description	Client		Drawing Number
Status: Revision: Drawn: Checked: Reviewed: Authorised: Issue Date			Project: HE551522 - ATK - EPC Originator: XX - GS - GI - 000001 Volume: ---
Description: PUBLISHED			Location: --- Type: --- Role: --- Number: 1 of 1 Rev: C01
Status: Revision: Drawn: Checked: Reviewed: Authorised: Issue Date	A1: C01: JVR: NW: AB: GB: 08/02/18		Original Size: A3 Scale: 1:25,000 Project Ref. No: --- Sheet: 1 of 1 Rev: C01



This map is reproduced from Ordnance Survey material with the permission of Ordnance Survey on behalf of the controller of Her Majesty's Stationery Office. © Crown Copyright. Unauthorised reproduction infringes Crown copyright and may lead to prosecution or civil proceedings.
 CLIENT NAME: Highways England LICENCE NUMBER: 100118928
 Contains public sector information licensed under the Open Government Licence v3.0.
 © Natural England copyright. Contains Ordnance Survey data © Crown copyright and database right 2017.

SAFETY, HEALTH AND ENVIRONMENTAL INFORMATION	
In addition to the hazards/risks normally associated with the types of work detailed on this drawing, note the following significant residual risks (Reference shall also be made in the design hazard log)	
Construction	None
Maintenance / Clearing	None
Use	None
Decommission / Demolition	None

LEGEND	
	Expected DCO Boundary
	Common Land
	Public Open Space
	Access Land as shown on 1:25,000 OS Map
	Registered Village Green
	Byway Open to All Traffic (BOAT)*
	Public Brideway*
	Public Footpath*
	Signposted Equestrian Route
	Proposed / Replacement NMU Facility
	Proposed Upgrade to Brideway
	Proposed New Footpath

Description	Status	Revision	Drawn	Checked	Reviewed	Authorised	Issue Date
PUBLISHED	A1		JVR	NW	AB	GB	08/02/18

Drawing Suitability: **PUBLISHED** Status: **A1**

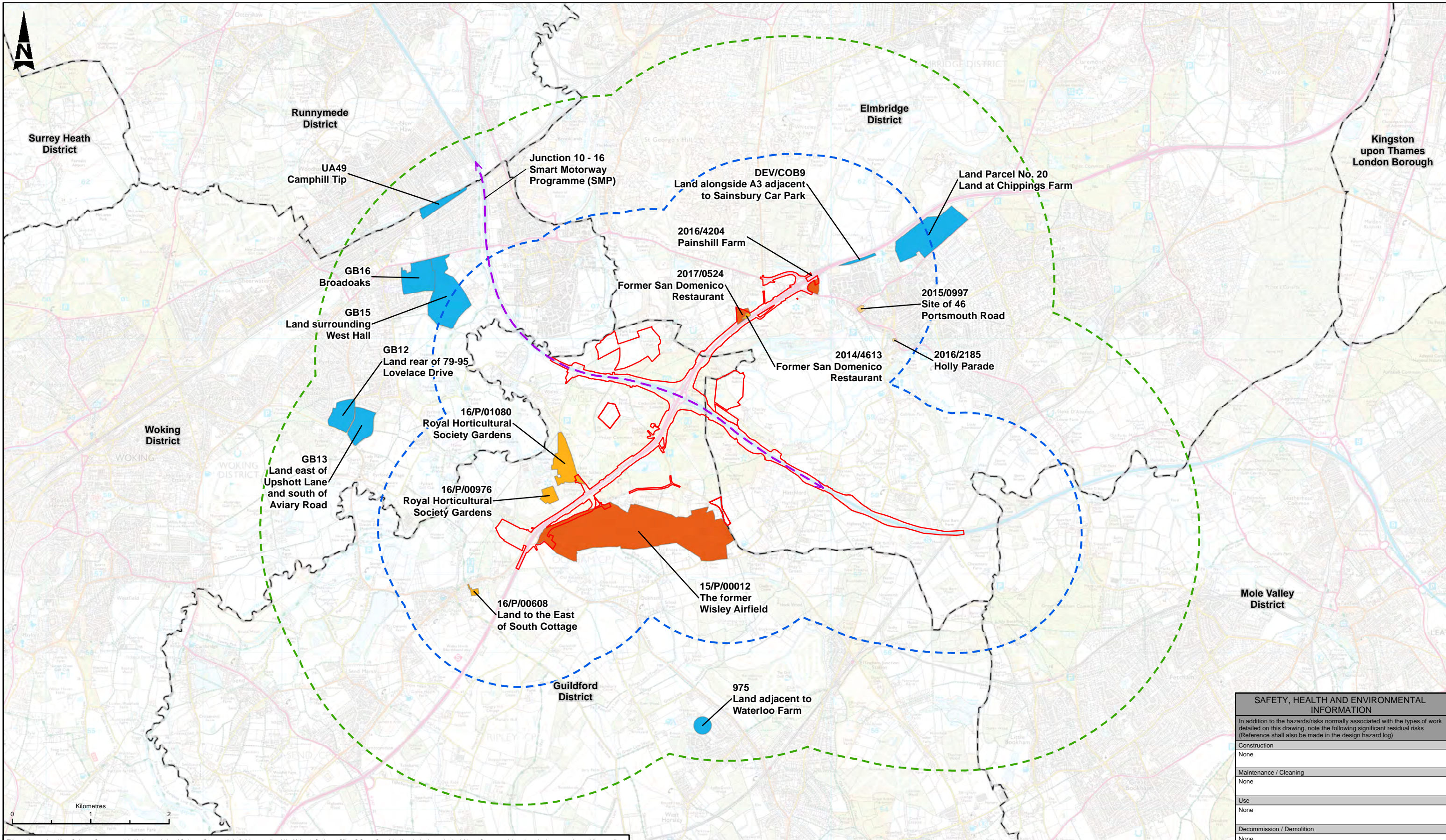
ATKINS
 Member of the SNC-Lavalin Group
 Epsom Gateway
 Ashley Avenue
 Epsom
 Surrey
 KT18 5AL
 Tel: +44 (0) 1372 726140
 Fax: +44 (0) 1372 740055
 Copyright © Atkins Limited (2017) www.atkinsglobal.com

Client: **highways england**

Project Title: ROAD IMPROVEMENT PROGRAMME M25 Junction 10	
Drawing Title: FIGURE 13.2 PUBLIC ACCESS AND RIGHTS OF WAY	
Project: HE551522 - ATK - EPC	Originator: XX - GS - GI - 000002
Volume: ---	Number: 1 of 1
Original Size: A3	Scale: 1:17,000
Project Ref. No: ---	Rev: C01

14. Climate Change and Disaster Prevention Figures (not used)

15. Cumulative Effects Figures



This map is reproduced from Ordnance Survey material with the permission of Ordnance Survey on behalf of the controller of Her Majesty's Stationery Office. © Crown Copyright. Unauthorised reproduction infringes Crown copyright and may lead to prosecution or civil proceedings. CLIENT NAME: Highways England LICENCE NUMBER: 100018928. Contains information © Local Authorities

SAFETY, HEALTH AND ENVIRONMENTAL INFORMATION	
In addition to the hazards/risks normally associated with the types of work detailed on this drawing, note the following significant residual risks (Reference shall also be made in the design hazard log)	
Construction	None
Maintenance / Clearing	None
Use	None
Decommission / Demolition	None

LEGEND	
	DCO Boundary
	Local Authority Boundary
	1.5km Buffer
	3km Buffer
Cumulative Sites	
	1 a. Under construction
	1 b. Permitted but not yet implemented
	1 c. Submitted but not yet determined
	3 b. Site allocation
	3 c. Identified as Reasonably Likely to Come Forward

Description	Status	Revision	Drawn	Checked	Reviewed	Authorised	Issue Date
PUBLISHED	A1		JVR	NW	AB	GB	08/02/18

ATKINS
Member of the SNC-Lavalin Group

Epsom Gateway
Ashley Avenue
Epsom
Surrey
KT18 5AL

Tel: +44 (0) 1372 726140
Fax: +44 (0) 1372 740055
www.atkinsglobal.com

Copyright © Atkins Limited (2017)

highways england

Project Title		ROAD IMPROVEMENT PROGRAMME M25 Junction 10	
Drawing Title		FIGURE 15.1 CUMULATIVE EFFECTS ASSESSMENT - DEVELOPMENTS FOR CONSIDERATION	
Drawing Number		Project: HE551522 - ATK - ECU Originator: XX - GS - GI - 000001 Volume: ---	
Original Size: A3	Scale: 1:45,000	Project Ref. No: ---	Sheet: 1 of 1 Rev: C01

© Crown copyright (2017).

You may re-use this information (not including logos) free of charge in any format or medium, under the terms of the Open Government Licence. To view this licence:

visit www.nationalarchives.gov.uk/doc/open-government-licence/
write to the Information Policy Team, **The National Archives, Kew, London TW9 4DU**,
or email psi@nationalarchives.gsi.gov.uk.

Printed on paper from well-managed forests and other controlled sources.

Registered office Bridge House, 1 Walnut Tree Close, Guilford GU1 4LZ
Highways England Company Limited registered in England and Wales number 09346363