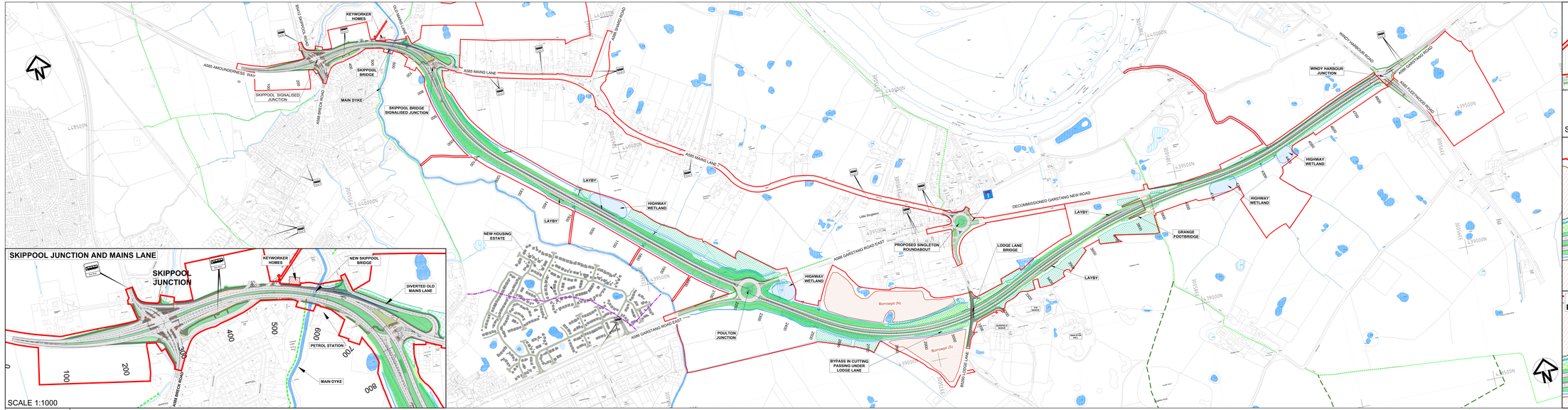

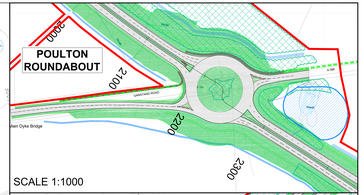

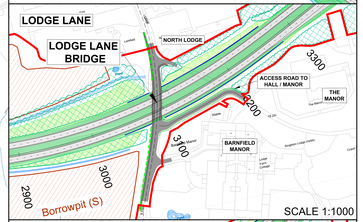

KEY

- PROPOSED EQUITRACK
- EXISTING EQUITRACK
- PROPOSED FOOTWAY
- EXISTING FOOTWAY
- EXISTING FOOTWAY TO BE CLOSED
- EXISTING TEMPORARY CLOSED
- RED LINE BOUNDARY
- PROPOSED COMMON FOOTWAY/CYCLEWAY
- EXISTING COMMON FOOTWAY/CYCLEWAY
- PROPOSED TRUCK PERMEABLE WALKS
- PROPOSED CLAY BUNDS
- PROPOSED LAND STATUS
- CUTTING
- EMBANKMENT
- ENVIRONMENTAL BUNDS
- BEAN PLANTING

0 100 200 300 400 500 metres 1km

0 500 1000 1500 feet

KEY

- PROPOSED EQUITRACK
- EXISTING EQUITRACK
- PROPOSED FOOTWAY
- EXISTING FOOTWAY
- EXISTING FOOTWAY TO BE CLOSED
- EXISTING TEMPORARY CLOSED
- RED LINE BOUNDARY
- PROPOSED COMMON FOOTWAY/CYCLEWAY
- EXISTING COMMON FOOTWAY/CYCLEWAY
- TRUCK PERMEABLE WALKS
- PROPOSED CLAY BUNDS
- PROPOSED LAND STATUS
- CUTTING
- EMBANKMENT
- ENVIRONMENTAL BUNDS
- BEAN PLANTING

0 100 200 300 400 500 metres 1km

0 500 1000 1500 feet

Rev	Date	Description	Drawn	Chkd	Appd
P1	30/11/2020	FOR CDR SUBMISSION	JS	JS	MS
P2	15/12/2020	FOR CDR SUBMISSION	JS	JS	MS
P3	22/12/2020	FOR CDR SUBMISSION	JS	JS	MS

Suitability: S4 - FOR INFORMATION

Plot Date: 2019-04-16 10:27:46 File Path: G:\Highways\HE546524\HE546524-ARC-HGN-TR-DR-000001 - A585 Windy Harbour to Skippool - VSP Stage 1 - Phase 2 - Phase 1 Proj_Dwg_Set\PDF - Drawings\Public Exhibition\HE546524-ARC-HGN-XZ_ZZ-DR-D-00001-P3.dwg

Filetype:

highways england

ARCADIS Design & Consultancy for natural and built assets

Arcadis (UK) Limited
Cottrell House
Wood Street
Cardiff
CF10 1ES
Tel: +44 (0)29 2032 3400
Fax: +44 (0)29 2032 3401
www.arcadis.com

Project No. HE546524

Project Title: A585 WINDY HARBOUR TO SKIPPOOL

Drawing Title: SCHEME LAYOUT PLAN
RED LINE BOUNDARY

Scale:	1:1000
Size:	A0
Drawn:	J. SHEPHERD
Checked:	J. SHEPHERD
Approved:	M. SEDDON

Project Phase: PUBLIC INFORMATION

Drawing No. HE546524-ARC-HGN-XZ_ZZ-DR-D-00001

Rev: P3