

KEY:

Draft Order Limits

Soilscape

- Slightly acid loamy and clayey soils with impeded drainage
- Slowly permeable seasonally wet slightly acid but base-rich loamy and clayey soils
- Fen peat soils
- Loamy and clayey soils of coastal flats with naturally high groundwater

Client



Registered office:
Arcadis House
34 Turk Way
London
N1 9AB

Coordinating office:
5th Floor, 401 Farsley Street
Briswood Park
Warrington WA3 6GA
Tel: 44 (0)1224 700800

www.arcadis.com

Project

**A585 WINDY HARBOUR
TO SKIPPOOL IMPROVEMENT SCHEME**

**PEOPLE AND COMMUNITIES:
SOILSCAPE**

Drawing status

PRELIMINARY ENVIRONMENTAL INFORMATION REPORT

Scale

1:15,000

Drawn By

A.Hankinson

Checked By

K.Burrows

Approved By

D.Hourd

Project No.

UA009921

Drawing number

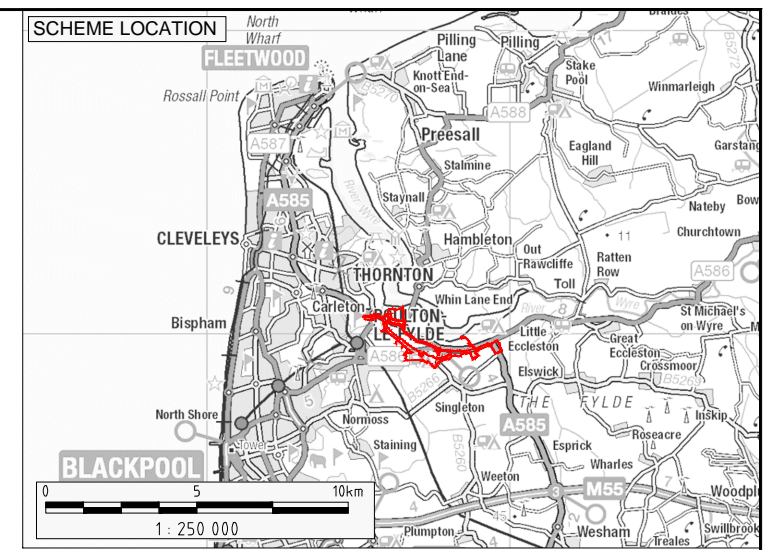
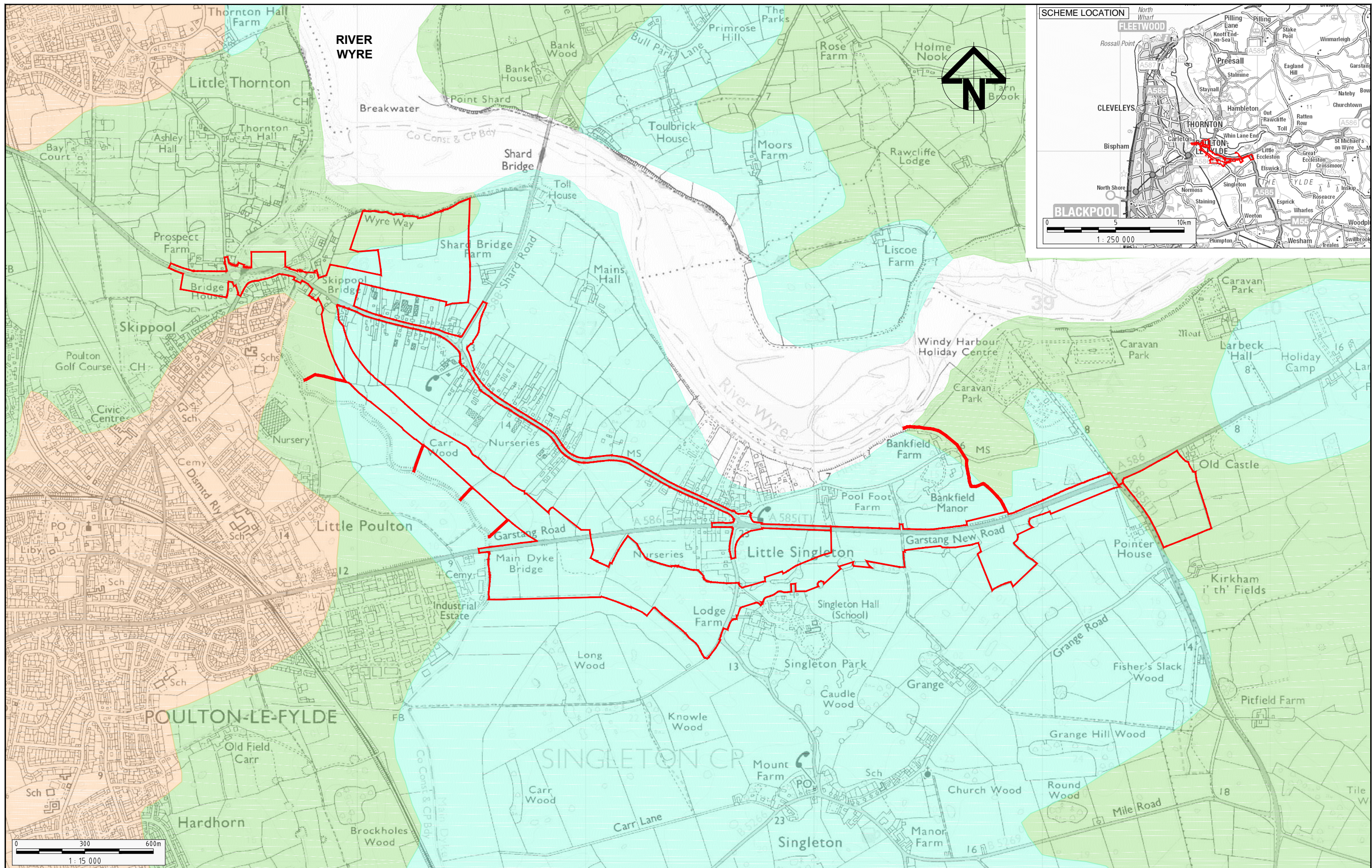
Original Size

A3

FIGURE 10.2

| Rev | Status | Rev. Date | Purpose of revision | Drawn | Chkd | Apprv |
|-----|--------|-----------|---------------------|-------|------|-------|
| 01 | S2 | 22-01-18 | PEIR | A.H | K.B | D.H |

Contains Ordnance Survey data © Crown copyright and database rights 2016. © Crown copyright and Landmark Information Group Limited 2016 © NERC 2016 all rights reserved



| | | | | | | |
|-----|--------|-----------|---------------------|-------|---------|----------|
| 01 | S2 | 21.03.18 | PEIR | JN | KB | DH |
| Rev | Status | Rev. Date | Purpose of revision | Drawn | Checked | Approved |

KEY:

- Draft Order Limits
- Grade 2 - Agricultural Land
- Grade 3 - Agricultural Land
- Urban - Non Agricultural

Crown copyright and database rights 2016 OS 100030649

Client

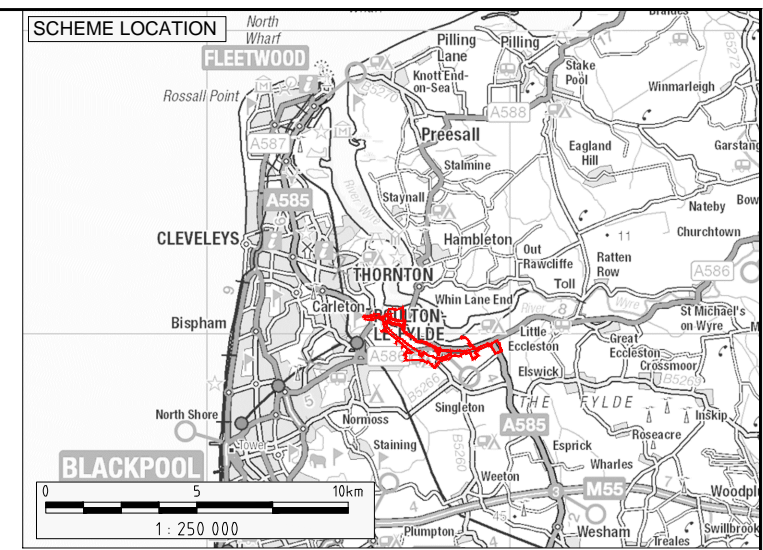
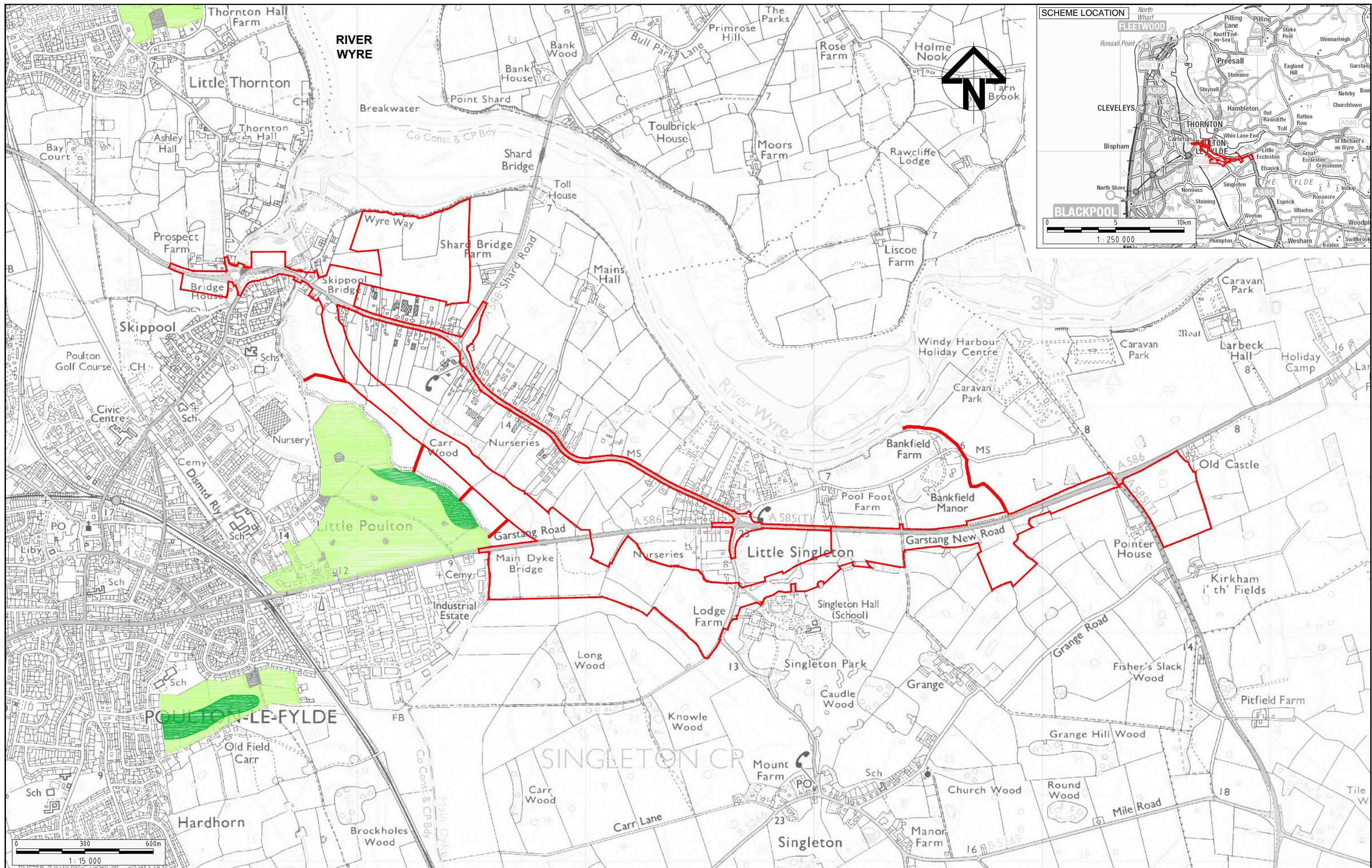
Registered office: Manning House, 22 Carisle Place, London, SW1P 1JA
 Coordinating office: 5th Floor, 401 Finsbury Street, Birchwood Park, Warrington, WA3 6GA, Tel: 44 (0)1925 800700
www.arcadis.com

Project **A585 WINDY HARBOUR TO SKIPPOOL IMPROVEMENT SCHEME**

Drawing title **PEOPLE AND COMMUNITIES: PROVISIONAL AGRICULTURAL LAND CLASSIFICATION MAPPING**

| | |
|--|-------------|
| PRELIMINARY ENVIRONMENTAL INFORMATION REPORT | |
| Scale | 1:15 000 |
| Date | 21.03.18 |
| Drawn By | J.NORMAN |
| Checked By | K.BURROWS |
| Approved By | D.HOUD |
| Project No. | UA009921 |
| Original Size | A3 |
| Drawing number | FIGURE 10.3 |
| Rev | 01 |

K:\projects\UA008015 - A585 - M56\A585\PEIR JANUARY 2018\10.3-UA008015-UE31D-01-PEIR-Provisional-ALC-Mapping.dwg



| | | | | | | |
|-----|--------|-----------|---------------------|-------|---------|----------|
| 01 | S2 | 21.03.18 | PEIR | JN | KB | DH |
| Rev | Status | Rev. Date | Purpose of revision | Drawn | Checked | Approved |

KEY:

- Draft Order Limits
- Grade 3a - Agricultural Land
- Grade 3b - Agricultural Land
- Other - Non Agricultural

Client

Registered office: Manning House, 22 Carisle Place, London, SW1P 1JA, Tel: 44 (0)1925 800700

Coordinating office: 5th Floor, 401 Finsbury Street, Birchwood Park, Warrington, WA3 6GA, Tel: 44 (0)1925 800700

www.arcadis.com

Crown copyright and database rights 2016 OS 100030649

Project

A585 WINDY HARBOUR TO SKIPPOOL IMPROVEMENT SCHEME

Drawing title

PEOPLE AND COMMUNITIES: POST 1988 AGRICULTURAL LAND CLASSIFICATION MAPPING

PRELIMINARY ENVIRONMENTAL INFORMATION REPORT

Scale: 1:15 000 Date: 21.03.18

Drawn By: J. NORMAN

Checked By: K. BURROWS

Approved By: D. HOURD

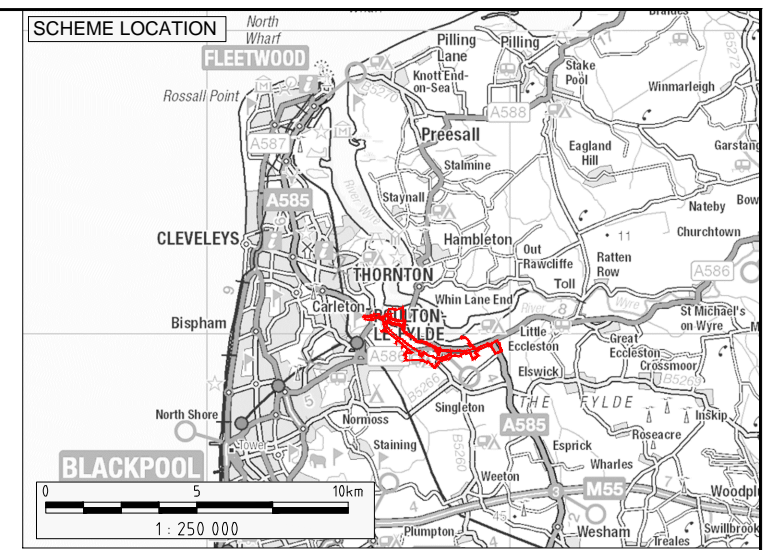
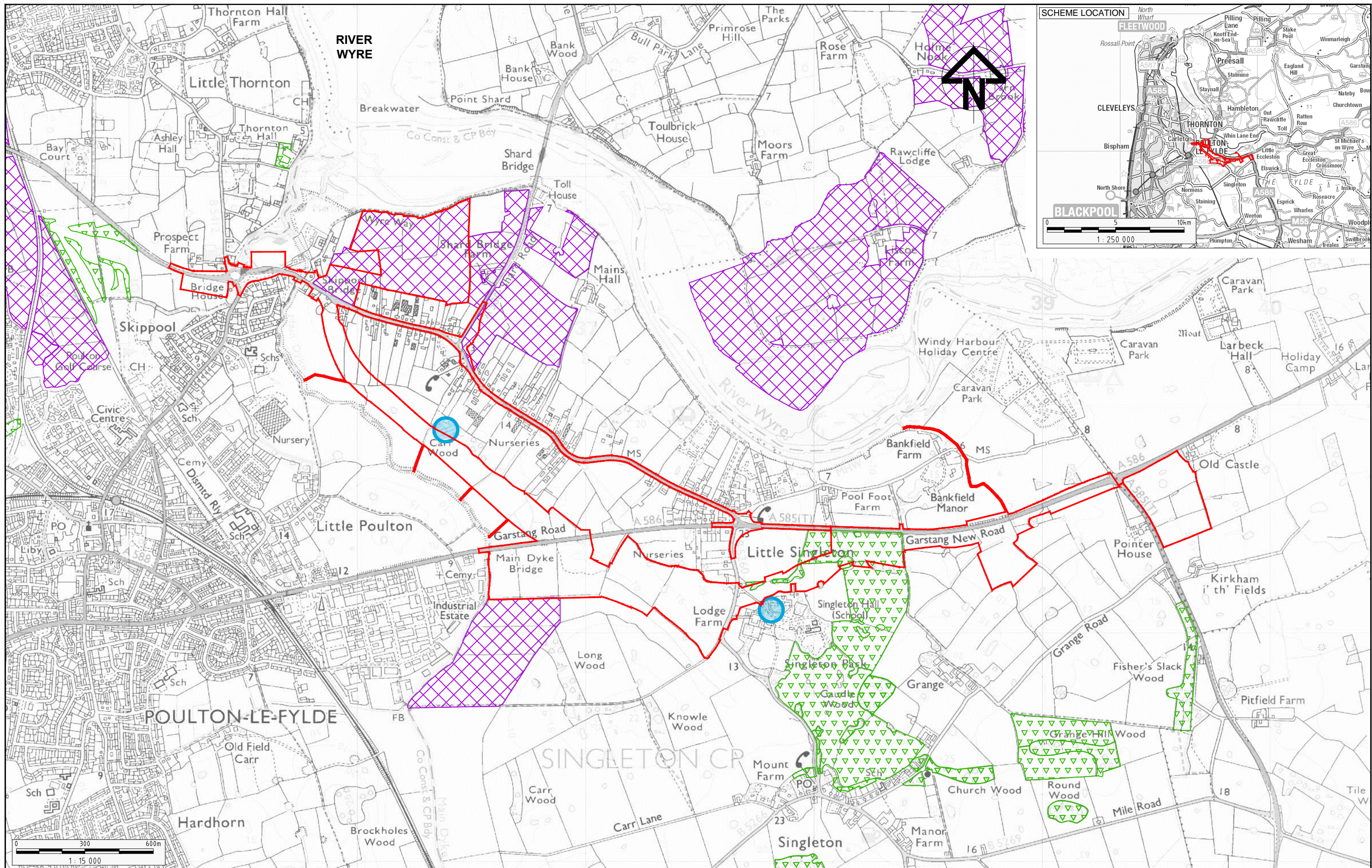
Project No: UA009921 Original Size: A3

Drawing number: FIGURE 10.4 Rev: 01

Project No: UA009921

Drawing number: FIGURE 10.4

Rev: 01



| Rev | Status | Rev. Date | Purpose of revision | Drawn | Checked | Approved |
|-----|--------|-----------|---------------------|-------|---------|----------|
| 01 | S2 | 21.03.18 | PEIR | JN | KB | DH |

KEY:

- Draft Order Limits
- Woodland Grant Scheme 2 (England)
- Woodland Grant Scheme 3 (England)
- Entry Level Stewardship

Crown copyright and database rights 2016 OS 100030649

Client

Registered office: Marney House, 22 Carisle Place, London SW1P 1JA
 Coordinating office: 5th Floor, 401 Finsbury Street, Birchwood Park, Warrington, WA3 6GA
 Tel: 44 (0)1925 800700
www.arcadis.com

Project: A585 WINDY HARBOUR TO SKIPPOOL IMPROVEMENT SCHEME

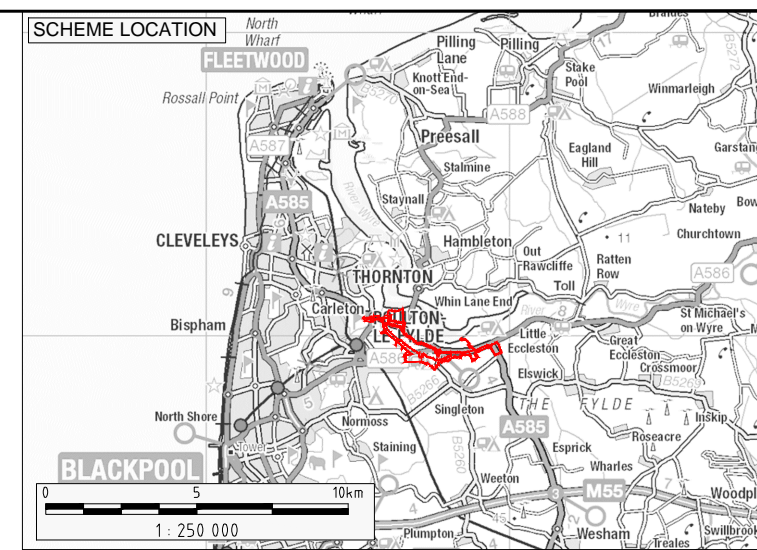
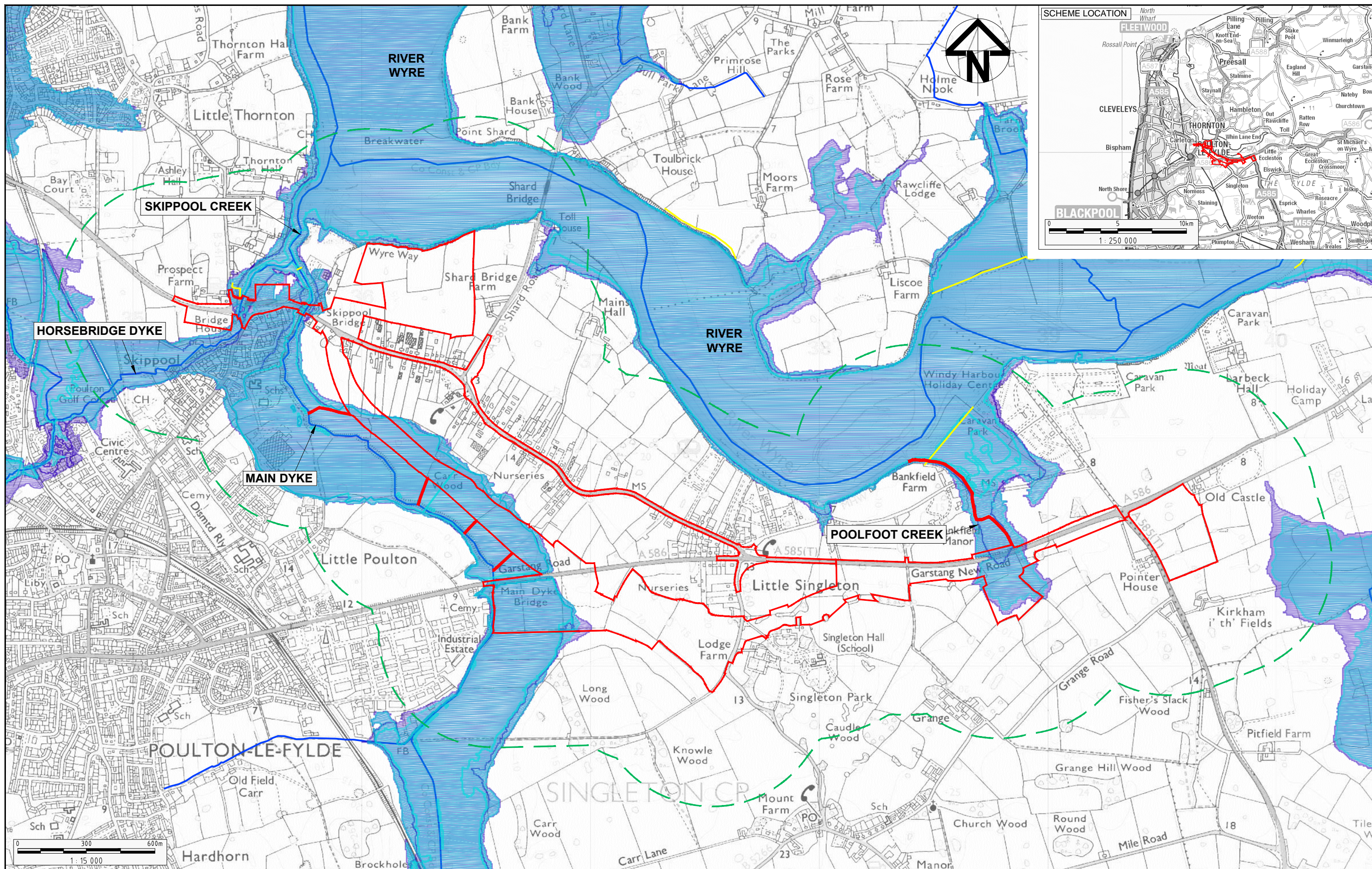
Drawing title: PEOPLE AND COMMUNITIES: ENVIRONMENTAL STEWARDSHIP AGREEMENTS AND FORESTRY AND WOODLAND SCHEMES

PRELIMINARY ENVIRONMENTAL INFORMATION REPORT

Scale: 1:15 000 Date: 21.03.18

Drawn By: J.NORMAN
 Checked By: K.BURROWS
 Approved By: D.HOUD

Project No: UA009921 Original Size: A3
 Drawing number: FIGURE 10.5 Rev: 01



| Rev | Status | Rev. Date | Purpose of revision | Drawn | Checked | Approved |
|-----|--------|-----------|---------------------|-------|---------|----------|
| 01 | S2 | 22.03.18 | PEIR | JN | KB | DH |

| KEY: | | Flood Zones | |
|------|--------------------|-------------|----------------|
| | Draft Order Limits | | Flood Zone 3 |
| | 500m Study Area | | Flood Zone 2 |
| | Main Rivers | | Flood Defences |

Crown copyright and database rights 2016 OS 100030649

Client

Registered office: 22 Carfax Place, London, SW1P 1JA
 Coordinating office: 5th Floor, 401 Finsbury Street, Birmingham, B3 6GA
 Tel: 44 (0)121 600700
www.arcadis.com

Project: A585 WINDY HARBOUR TO SKIPPOOL IMPROVEMENT SCHEME
 Drawing title: ROAD DRAINAGE AND THE WATER ENVIRONMENT: WATERBODIES AND FLOOD ZONES

| PRELIMINARY ENVIRONMENTAL INFORMATION REPORT | | |
|--|-------------|-----------------|
| Scale | 1:15 000 | Date - 21.03.18 |
| Drawn By | J.NORMAN | |
| Checked By | K.BURROWS | |
| Approved By | D.HOUD | |
| Project No. | UA009921 | Original Size |
| Drawing number | FIGURE 11.1 | Rev |
| | | 01 |