

# **A1 Northumberland Alnwick to Ellingham**

## **Preliminary Environmental Information Report Appendix A4 - Figures**

February 2019

Properties at North  
Charlton



A1

Summer View

Winter View

**Representative Viewpoint No.1**

View looking south-east from North Charlton, representative of nearby properties

Grid Reference: NU 16798 22944

Focal Length: 50mm  
Horizontal Field of View: 90  
Vertical Field of View: 27  
Camera Height: 1.5m

Date Taken (Summer): 02/10/18  
Date Taken (Winter):

Rev	Date	Description	By	Chk'd	App'd

Client



Project Title  
A1 in Northumberland: Alnwick to Ellingham Scheme

Drawing Title  
Viewpoint Photography  
Figure A12  
Page 1 of 20

Scale	Drawn	Checked	Approved	Authorised
NTS	PHM	SL	AF	AF
Original Size	Date	Date	Date	Date
A3	15/10/18	15/10/18	15/10/18	15/10/18

Drawing Status  
First Issue

Suitability  
S1

Drawing Number	Project	Originator	Volume	Project Ref No.
HE551459- WSP-EGN -A2E-RP-LE-1638	WSP	WSP		70044137
Revision				P01
Location	Type	Role	Number	





Summer View

Winter View

**Representative Viewpoint No.2**  
 View looking east from West Linkhall, illustrative of nearby properties and travelling along PRow (Ref:112/008 and 112/009)  
 Grid Reference: NU 17752 29345

Focal Length: 50mm  
 Horizontal Field of View: 90  
 Vertical Field of View: 27  
 Camera Height: 1.5m

Date Taken (Summer): 02/10/18  
 Date Taken (Winter):

Rev	Date	Description	By	Chk'd	App'd



Project Title  
 A1 in Northumberland: Alnwick to Ellingham Scheme


Drawing Title  
 Viewpoint Photography  
 Figure A12  
 Page 2 of 20

Scale	Drawn	Checked	Approved	Authorised
NTS	PHM	SL	AF	AF
Original Size	Date	Date	Date	Date
A3	15/10/18	15/10/18	15/10/18	15/10/18

Drawing Status  
 First Issue

Drawing Number	Project	Originator	Volume	Project Ref No.
HE551459-WSP-EGN	-A2E-RP-LE-1638	WSP		70044137
Revision				P01
Location	Type	Role	Number	





Summer View

Winter View

**Representative Viewpoint No.3**  
View east from South Charlton, illustrative of nearby properties  
Grid Reference: NU 16782 20309

Focal Length: 50mm  
Horizontal Field of View: 90  
Vertical Field of View: 27  
Camera Height: 1.5m

Date Taken (Summer): 02/10/18  
Date Taken (Winter):

Rev	Date	Description	By	Chk'd	App'd



Project Title  
A1 in Northumberland: Alnwick to Ellingham Scheme

Drawing Title  
Viewpoint Photography  
Figure A12  
Page 3 of 20

Scale	Drawn	Checked	Approved	Authorised
NTS	PHM	SL	AF	AF
Original Size	Date	Date	Date	Date
A3	15/10/18	15/10/18	15/10/18	15/10/18

Drawing Status  
First Issue  
Suitability  
S1

Drawing Number	Project	Originator	Volume	Project Ref No.
HE551459-WSP-EGN	-A2E-RP-LE-1638	WSP		70044137
Revision				P01

Location Type Role Number



Summer View

Winter View

**Representative Viewpoint No.4**  
 View looking north from Rock Lodge and Rock Nab, illustrative of nearby properties  
 Grid Reference: NU 17759 20294

Focal Length: 50mm  
 Horizontal Field of View: 90  
 Vertical Field of View: 27  
 Camera Height: 1.5m

Date Taken (Summer): 02/10/18  
 Date Taken (Winter):

Rev	Date	Description	By	Chk'd	App'd



Project Title  
 A1 in Northumberland: Alnwick to Ellingham Scheme

Drawing Title  
 Viewpoint Photography  
 Figure A12  
 Page 4 of 20

Scale	Drawn	Checked	Approved	Authorised
NTS	PHM	SL	AF	AF
Original Size	Date	Date	Date	Date
A3	15/10/18	15/10/18	15/10/18	15/10/18

Drawing Status  
 First Issue

Suitability  
 S1

Drawing Number	Project	Originator	Volume	Project Ref No.
HE551459-WSP-EGN	-A2E-RP-LE-1638	WSP		70044137
Revision				P01
Location	Type	Role	Number	





Summer View

Winter View

**Representative Viewpoint No.5**  
 View looking east from Heirferlaw Bank, illustrative of nearby properties and walkers travelling along PRow's Refs: 110 / 010 and 110 / 018  
 Grid Reference: NU 18133 18287

Focal Length: 50mm  
 Horizontal Field of View: 90  
 Vertical Field of View: 27  
 Camera Height: 1.5m

Date Taken (Summer): 02/10/18  
 Date Taken (Winter):

Rev	Date	Description	By	Chk'd	App'd
Client					
Project Title					
A1 in Northumberland: Alnwick to Ellingham Scheme					
Drawing Title					
Viewpoint Photography Figure A12 Page 5 of 20					
Scale	Drawn	Checked	Approved	Authorised	
NTS	PHM	SL	AF	AF	
Original Size	Date	Date	Date	Date	
A3	15/10/18	15/10/18	15/10/18	15/10/18	
Drawing Status					Suitability
First Issue					S1
Drawing Number		Originator		Volume	
Project		Project		Project Ref No.	
HE551459-WSP-EGN		WSP		70044137	
-A2E-RP-LE-1638		WSP		Revision	
				P01	
Location	Type	Role	Number		



Summer View



Winter View

**Representative Viewpoint No.6**

View looking east from Heckley Fence, illustrative of nearby properties and walkers travelling along PRoW Ref: 110 / 019

Grid Reference: NU 18357 17778

Focal Length: 50mm  
 Horizontal Field of View: 90  
 Vertical Field of View: 27  
 Camera Height: 1.5m

Date Taken (Summer): 02/10/18  
 Date Taken (Winter): 05/02/19


Rev	Date	Description	By	Chk'd	App'd
-----	------	-------------	----	-------	-------

Client

Project Title  
 A1 in Northumberland: Alnwick to Ellingham Scheme

Drawing Title  
 Viewpoint Photography  
 Figure A12  
 Page 6 of 20

Scale	Drawn	Checked	Approved	Authorised
NTS	PHM	SL	AF	AF
Original Size	Date	Date	Date	Date
A3	15/10/18	15/10/18	15/10/18	15/10/18

Drawing Status	Suitability
First Issue	S1

Drawing Number	Originator	Volume	Project Ref No.
HE551459-WSP-EGN -A2E-RP-LE-1638	WSP		70044137
Revision			P01

Location	Type	Role	Number





Summer View

Winter View

**Representative Viewpoint No.7**

View looking east from Heckley House, illustrative of nearby properties and walkers travelling along PRow Ref: 110 / 013

Grid Reference: NU 18812 16260

Focal Length: 50mm  
 Horizontal Field of View: 90  
 Vertical Field of View: 27  
 Camera Height: 1.5m

Date Taken (Summer): 02/10/18  
 Date Taken (Winter):

Rev	Date	Description	By	Chk'd	App'd

Client



Project Title  
 A1 in Northumberland: Alnwick to Ellingham Scheme

Drawing Title  
 Viewpoint Photography  
 Figure A12  
 Page 7 of 20

Scale	Drawn	Checked	Approved	Authorised
NTS	PHM	SL	AF	AF
Original Size	Date	Date	Date	Date
A3	15/10/18	15/10/18	15/10/18	15/10/18

Drawing Status  
 First Issue

Suitability  
 S1

Drawing Number	Project	Originator	Volume	Project Ref No.
HE551459-WSP-EGN	-A2E-RP-LE-1638	WSP		70044137
Revision				P01

Location	Type	Role	Number



Public Right of Way Ref: 110/004      Properties at Broxfield      A1 (behind hedgerow)



Summer View

Winter View

**Representative Viewpoint No.8**

View looking north east along PRow Ref: 110 / 004 and illustrative of nearby residential properties

Grid Reference: NU 19204 15649

Focal Length: 50mm  
 Horizontal Field of View: 90  
 Vertical Field of View: 27  
 Camera Height: 1.5m

Date Taken (Summer): 02/10/18  
 Date Taken (Winter):

Rev	Date	Description	By	Chk'd	App'd

Client



Project Title  
 A1 in Northumberland: Alnwick to Ellingham Scheme

Drawing Title  
 Viewpoint Photography  
 Figure A12  
 Page 8 of 20

Scale	Drawn	Checked	Approved	Authorised
NTS	PHM	SL	AF	AF
Original Size	Date	Date	Date	Date
A3	15/10/18	15/10/18	15/10/18	15/10/18


Drawing Status  
 First Issue

Suitability  
 S1

Drawing Number	Project	Originator	Volume	Project Ref No.
HE551459-WSP-EGN -A2E-RP-LE-1638	WSP	WSP		70044137
				Revision P01

Location	Type	Role	Number





Summer View



Winter View

**Representative Viewpoint No.9**

View looking west along PRoW Ref: 110 / 013, illustrative of adjacent PRoW's (129 / 022 and 129 / 014) and close proximity residents at Broxfield an Silvermoor

Grid Reference: NU 19734 16663

Focal Length: 50mm  
 Horizontal Field of View: 90  
 Vertical Field of View: 27  
 Camera Height: 1.5m

Date Taken (Summer): 02/10/18  
 Date Taken (Winter): 05/02/19

Rev	Date	Description	By	Chk'd	App'd

Client

Project Title  
 A1 in Northumberland: Alnwick to Ellingham Scheme

Drawing Title  
 Viewpoint Photography  
 Figure A12  
 Page 9 of 20

Scale	Drawn	Checked	Approved	Authorised
NTS	PHM	SL	AF	AF
Original Size	Date	Date	Date	Date
A3	15/10/18	15/10/18	15/10/18	15/10/18

Drawing Status  
 First Issue

Suitability  
 S1

Drawing Number	Project	Originator	Volume	Project Ref No.
HE551459-WSP-EGN	-A2E-RP-LE-1638	WSP		70044137
				Revision
				P01

Location Type Role Number





Summer View

Winter View

**Representative Viewpoint No.10**  
 View looking west from PRow Ref: 129 / 009, illustrative of nearby properties at Rock South Farm  
 Grid Reference: NU 19404 18539

Focal Length: 50mm  
 Horizontal Field of View: 90  
 Vertical Field of View: 27  
 Camera Height: 1.5m

Date Taken (Summer): 02/10/18  
 Date Taken (Winter):

Rev	Date	Description	By	Chk'd	App'd



Project Title  
 A1 in Northumberland: Alnwick to Ellingham Scheme


Drawing Title  
 Viewpoint Photography  
 Figure A12  
 Page 10 of 20

Scale	Drawn	Checked	Approved	Authorised
NTS	PHM	SL	AF	AF
Original Size	Date	Date	Date	Date
A3	15/10/18	15/10/18	15/10/18	15/10/18

Drawing Status  
 First Issue

Suitability  
 S1

Drawing Number	Project	Originator	Volume	Project Ref No.
HE551459-WSP-EGN	-A2E-RP-LE-1638	WSP		70044137
				Revision
				P01
Location	Type	Role	Number	



Summer View

Winter View

**Representative Viewpoint No.11**  
 View looking south west along PRow Ref: 129 / 004 and illustrative of close proximity residential properties at Rock Midstead  
 Grid Reference: NU 18304 20422

Focal Length: 50mm  
 Horizontal Field of View: 90  
 Vertical Field of View: 27  
 Camera Height: 1.5m

Date Taken (Summer): 02/10/18  
 Date Taken (Winter):

Rev	Date	Description	By	Chk'd	App'd



Project Title  
 A1 in Northumberland: Alnwick to Ellingham Scheme

Drawing Title  
 Viewpoint Photography  
 Figure A12  
 Page 11 of 20

Scale	Drawn	Checked	Approved	Authorised
NTS	PHM	SL	AF	AF
Original Size	Date	Date	Date	Date
A3	15/10/18	15/10/18	15/10/18	15/10/18

Drawing Status  
 First Issue

Drawing Number	Project	Originator	Volume	Project Ref No.
HE551459-WSP-EGN	-A2E-RP-LE-1638	WSP		70044137
Revision				P01
Location	Type	Role	Number	





Summer View

Winter View

**Representative Viewpoint No.12**  
 View looking west, Charlton Mires from the B6347  
 Grid Reference: NU 17860 20616

Focal Length: 50mm  
 Horizontal Field of View: 90  
 Vertical Field of View: 27  
 Camera Height: 1.5m

Date Taken (Summer): 02/10/18  
 Date Taken (Winter):

Rev	Date	Description	By	Chk'd	App'd



Project Title  
 A1 in Northumberland: Alnwick to Ellingham Scheme

Drawing Title  
 Viewpoint Photography  
 Figure A12  
 Page 12 of 20


Scale	Drawn	Checked	Approved	Authorised
NTS	PHM	SL	AF	AF
Original Size	Date	Date	Date	Date
A3	15/10/18	15/10/18	15/10/18	15/10/18

Drawing Status  
 First Issue

Suitability  
 S1

Drawing Number	Project	Originator	Volume	Project Ref No.
HE551459-WSP-EGN	-A2E-RP-LE-1638	WSP		70044137
Revision				P01

Location Type Role Number



Summer View

Winter View

Rev	Date	Description	By	Chk'd	App'd

Client



Project Title  
A1 in Northumberland: Alnwick to Ellingham Scheme

Drawing Title  
Viewpoint Photography  
Figure A12  
Page 13 of 20

Scale	Drawn	Checked	Approved	Authorised
NTS	PHM	SL	AF	AF
Original Size	Date	Date	Date	Date
A3	15/10/18	15/10/18	15/10/18	15/10/18

**Representative Viewpoint No.13**  
View looking north west from B6347, illustrative of nearby residents at Drythrople and Rock Moor House  
Grid Reference: NU 18468 20551

Focal Length: 50mm  
Horizontal Field of View: 90  
Vertical Field of View: 27  
Camera Height: 1.5m

Date Taken (Summer): 02/10/18  
Date Taken (Winter):

Drawing Status	Suitability
First Issue	S1
Drawing Number Project HE551459-WSP-EGN -A2E-RP-LE-1638	Project Ref No. 70044137 Revision P01
Location	Type Role Number





Summer View

Winter View

**Representative Viewpoint No.14**  
 View west from Chipperton Bridge, illustrative of nearby residential receptors at Chipperton Bridge and East Linkhall  
 Grid Reference: NU 17202 21733

Focal Length: 50mm  
 Horizontal Field of View: 90  
 Vertical Field of View: 27  
 Camera Height: 1.5m

Date Taken (Summer): 02/10/18  
 Date Taken (Winter):

Rev	Date	Description	By	Chk'd	App'd




Project Title  
 A1 in Northumberland: Alnwick to Ellingham Scheme

Drawing Title  
 Viewpoint Photography  
 Figure A12  
 Page 14 of 20

Scale	Drawn	Checked	Approved	Authorised
NTS	PHM	SL	AF	AF
Original Size	Date	Date	Date	Date
A3	15/10/18	15/10/18	15/10/18	15/10/18

Drawing Status  
 First Issue

Drawing Number	Project	Originator	Volume	Project Ref No.
HE551459-WSP-EGN	-A2E-RP-LE-1638	WSP		70044137
Revision				P01
Location	Type	Role	Number	



Summer View

Winter View

**Representative Viewpoint No.15**  
View looking north along PRoW Ref: 141 /013  
Grid Reference: NU 19725 11052

Focal Length: 50mm  
Horizontal Field of View: 90  
Vertical Field of View: 27  
Camera Height: 1.5m

Date Taken (Summer): 02/10/18  
Date Taken (Winter):

Rev	Date	Description	By	Chk'd	App'd



Project Title  
A1 in Northumberland: Alnwick to Ellingham Scheme

Drawing Title  
Viewpoint Photography  
Figure A12  
Page 15 of 20

Scale	Drawn	Checked	Approved	Authorised
NTS	PHM	SL	AF	AF
Original Size	Date	Date	Date	Date
A3	15/10/18	15/10/18	15/10/18	15/10/18

Drawing Status  
First Issue  
Suitability  
S1

Drawing Number	Project	Originator	Volume	Project Ref No.
HE551459-WSP-EGN -A2E-RP-LE-1638	WSP	WSP		70044137
Revision				P01
Location	Type	Role	Number	



Lionheart Enterprise Park

Lionheart Temporary Compound

Unnamed Road



Summer View

Winter View

Rev	Date	Description	By	Chk'd	App'd



Project Title  
A1 in Northumberland: Alnwick to Ellingham Scheme

Drawing Title  
Viewpoint Photography  
Figure A12  
Page 16 of 20

Scale	Drawn	Checked	Approved	Authorised
NTS	PHM	SL	AF	AF
Original Size	Date	Date	Date	Date
A3	15/10/18	15/10/18	15/10/18	15/10/18

**Representative Viewpoint No.16**  
View looking south – westward from unnamed road and commercial development at Lionheart Enterprise Park  
Grid Reference: NU 19679 11514

Focal Length: 50mm  
Horizontal Field of View: 90  
Vertical Field of View: 27  
Camera Height: 1.5m

Date Taken (Summer): 02/10/18  
Date Taken (Winter):

Drawing Status	Suitability
First Issue	S1
Drawing Number	Project Ref No.
HE551459-WSP-EGN WSP -A2E-RP-LE-1638	70044137
Project	Revision
Originator WSP	P01
Volume	Location
	Type Role Number



Summer View

Winter View

**Representative Viewpoint No.17**

View looking south from PRoW Ref: 129 / 005 and illustrative of adjacent PRoW (129 / 010, 129 / 012 and 129 / 025) and nearby residents at West Farm

Grid Reference: NU 20017 17635

Focal Length: 50mm  
 Horizontal Field of View: 90  
 Vertical Field of View: 27  
 Camera Height: 1.5m

Date Taken (Summer): 02/10/18  
 Date Taken (Winter):

Rev	Date	Description	By	Chk'd	App'd

Client



Project Title  
 A1 in Northumberland: Alnwick to Ellingham Scheme

Drawing Title  
 Viewpoint Photography  
 Figure A12  
 Page 17 of 20


Scale	Drawn	Checked	Approved	Authorised
NTS	PHM	SL	AF	AF
Original Size	Date	Date	Date	Date
A3	15/10/18	15/10/18	15/10/18	15/10/18

Drawing Status  
 First Issue

Suitability  
 S1

Drawing Number	Project	Originator	Volume	Project Ref No.
HE551459-WSP-EGN	-A2E-RP-LE-1638	WSP		70044137
Revision				P01
Location	Type	Role	Number	





Summer View

Winter View

**Representative Viewpoint No.18**

View looking north west from B1340

Grid Reference: NU 20641 14692

Focal Length: 50mm  
 Horizontal Field of View: 90  
 Vertical Field of View: 27  
 Camera Height: 1.5m

Date Taken (Summer): 02/10/18  
 Date Taken (Winter):

Rev	Date	Description	By	Chk'd	App'd

Client



Project Title  
 A1 in Northumberland: Alnwick to Ellingham Scheme


Drawing Title  
 Viewpoint Photography  
 Figure A12  
 Page 18 of 20

Scale	Drawn	Checked	Approved	Authorised
NTS	PHM	SL	AF	AF
Original Size	Date	Date	Date	Date
A3	15/10/18	15/10/18	15/10/18	15/10/18

Drawing Status  
 First Issue

Suitability  
 S1

Drawing Number	Project	Originator	Volume	Project Ref No.
HE551459-WSP-EGN	-A2E-RP-LE-1638	WSP		70044137
Revision				P01
Location	Type	Role	Number	



Summer View

Winter View

**Representative Viewpoint No.19**

View looking west from PRow Ref: 129 / 006

Grid Reference: NU 19398 19029

Focal Length: 50mm  
 Horizontal Field of View: 90  
 Vertical Field of View: 27  
 Camera Height: 1.5m

Date Taken (Summer): 02/10/18  
 Date Taken (Winter):

Rev	Date	Description	By	Chk'd	App'd



Project Title  
 A1 in Northumberland: Alnwick to Ellingham Scheme

Drawing Title  
 Viewpoint Photography  
 Figure A12  
 Page 19 of 20

Scale	Drawn	Checked	Approved	Authorised
NTS	PHM	SL	AF	AF
Original Size	Date	Date	Date	Date
A3	15/10/18	15/10/18	15/10/18	15/10/18

Drawing Status  
 First Issue

Suitability  
 S1

Drawing Number	Project	Originator	Volume	Project Ref No.
HE551459-WSP-EGN	-A2E-RP-LE-1638	WSP		70044137
Revision				P01

Location	Type	Role	Number



Summer View



Winter View


Rev	Date	Description	By	Chk'd	App'd
-----	------	-------------	----	-------	-------

Client



Project Title  
A1 in Northumberland: Alnwick to Ellingham Scheme

Drawing Title  
Viewpoint Photography  
Figure A12  
Page 20 of 20

Scale	Drawn	Checked	Approved	Authorised
NTS	PHM	SL	AF	AF
Original Size	Date	Date	Date	Date
A3	15/10/18	15/10/18	15/10/18	15/10/18

Focal Length: 50mm  
Horizontal Field of View: 90  
Vertical Field of View: 27  
Camera Height: 1.5m

Date Taken (Summer): 02/10/18  
Date Taken (Winter): 05/02/19

Drawing Status  
First Issue

Suitability  
S1

Drawing Number	Originator	Volume	Project Ref No.
HE551459-WSP-EGN -A2E-RP-LE-1638	WSP		70044137
Revision			P01

Location	Type	Role	Number
----------	------	------	--------