

| Environment - Existing | Engineering and Construction |
|---|--|
| ▲ Listed Buildings | ● Variable Message Sign (VMS) |
| ● Ancient Tree Inventory | — Structure |
| — Public Right of Way | — Proposed walking / cycling / horse-riding route (as consulted on in Autumn 2021) |
| — Southern National Cycle Network | — New proposed walking / cycling route (additional provision proposed February 2022) |
| — Buildings | — Handstanding |
| — Watercourse/body | — Verges and Earthworks |
| — Fluvial flood zone 2 | — Drainage Pond |
| — Scheduled monument | — Proposed Compound (as consulted on in Autumn 2021) |
| — Ancient woodland | — New proposed compound (additional facility proposed February 2022) |
| — Conservation area | — Proposed Topsoil / Laydown / Storage Area (as consulted on in Autumn 2021) |
| — Registered park and garden | — New Topsoil / Laydown / Storage Area (additional feature proposed February 2022) |
| — Local Wildlife Sites (LWS) | — Proposed Landform (as consulted on in Autumn 2021) |
| — County Wildlife Sites (CWS) | — Proposed new landform (additional feature proposed February 2022) |
| — County Durham Plan - Area of high landscape value | — Proposed Compound that becomes Landform (as consulted on in Autumn 2021) |
| — Special Protection Areas (SPA) | — New Compound that becomes Landform (additional feature proposed February 2022) |
| — Sites of Special Scientific Interest (SSSI) | — Overlap Between Proposed Compound / Landform and Verges and Earthworks |
| — Special Areas of Conservation (SAC) | |
| — Areas of Outstanding Natural Beauty (AONB) | |

This plan does not include environmental mitigation.

Please note that there are other changes on the plans that have been made following the Autumn 2021 consultation. These are not part of this supplementary consultation.

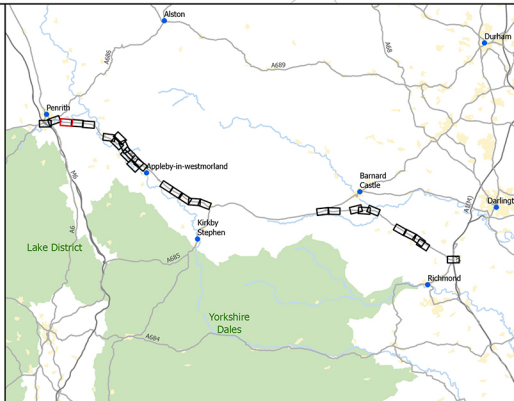
We will continue to engage on environmental mitigation and other design changes to ensure landowners are aware of our final proposals before we submit our Development Consent Order application.



The intended use of each compound is based on an assumed approach to construction and is subject to change as the approach to construction is developed further.

In some instances, the provision for walkers and cyclists will be shared with access for local landowners and as a means of access for maintenance of the scheme.

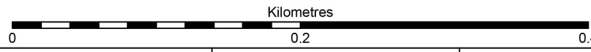
All walking, cycling or horse riding routes which cross the new proposed A66 will be via an overbridge or underpass, and will not be at grade crossings.

This drawing is provided to show the project's intent for walking, cycling and horse riding provision, compound locations and land form. Further details will be made available to affected parties, for discussion during consultation.



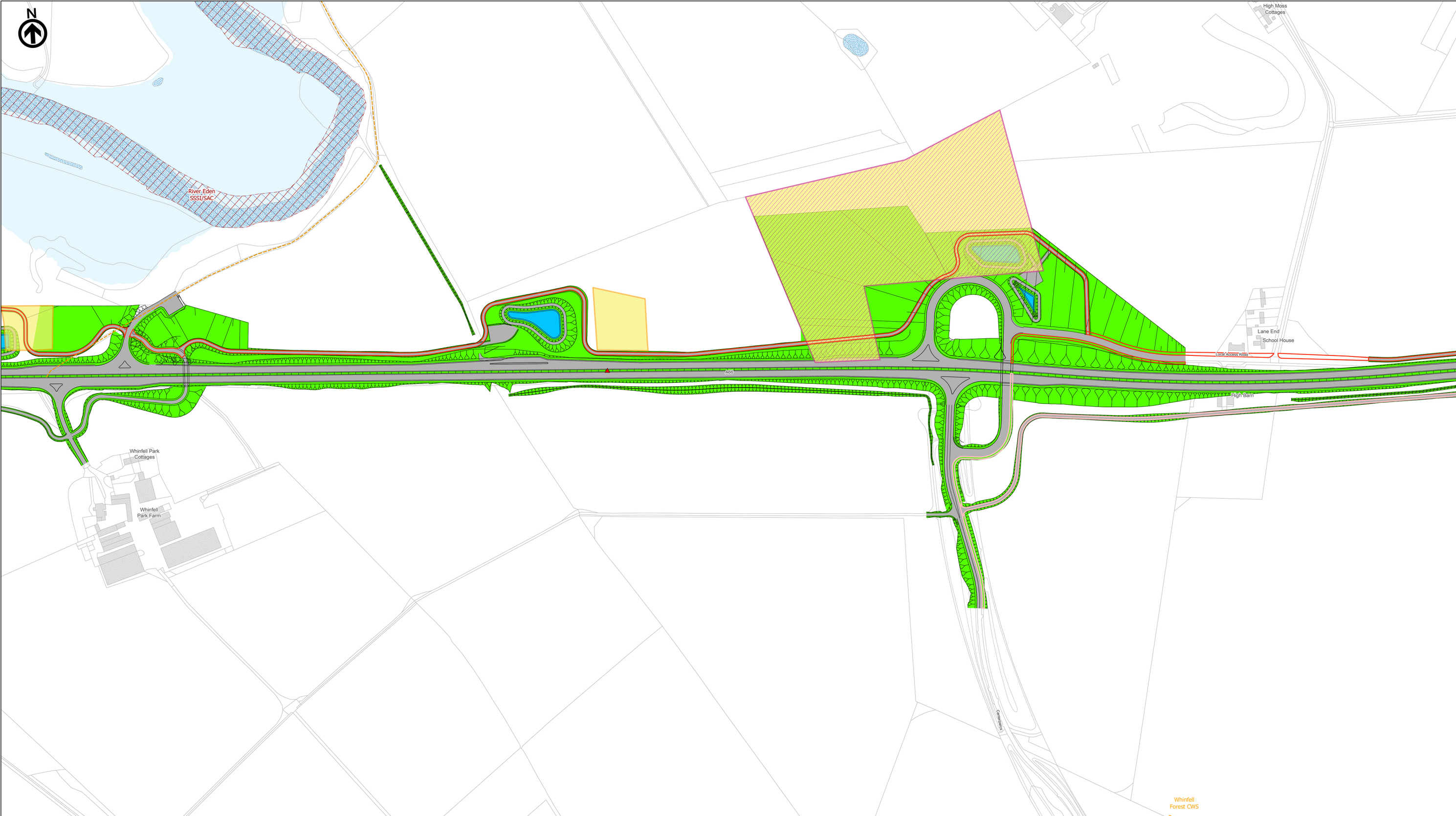
| C01 | First Issue | | | | |
|----------|-------------|----------|----------|----------|------------|
| | EFOS | LHAN | KWHA | PCAR | DBEA |
| Revision | Created | Checked | Reviewed | Approved | Authorised |
| | 02/02/22 | 02/02/22 | 02/02/22 | 02/02/22 | 02/02/22 |



Scale @ A1: 1:2,500 | Project Ref No HE565627 | Stage: Stage 3

© Crown copyright and database right (2022). All rights reserved. OS 100030649. Contains public sector information licensed under the Open Government Licence v3.0.

| | | | |
|---|--|---------|-----------------|
| Project Name A66 Northern Trans-Pennine Project | | | |
| Map Title Supplementary consultation | | | |
| Penrith to Temple Sowerby Sheet 1 of 3 | | | |
| Winter 2021/2022 | | | |
| Map Number Project | Originator | Volume | |
| HE565627 | AMY | GEN | |
| S00 | - | MP - ZZ | 500048 |
| Location | Type | Role | Number |
| Suitability A3 | Suitability Description APPROVED FOR STAGE COMPLETE | | Revision C01 |



| Environment - Existing | Engineering and Construction |
|---|--|
| ▲ Listed Buildings | ● Variable Message Sign (VMS) |
| ● Ancient Trees Inventory | — Structure |
| — Public Right of Way | — Proposed walking / cycling / horse-riding route (as consulted on in Autumn 2021) |
| — Sustrans National Cycle Network | — New proposed walking / cycling route (additional provision proposed February 2022) |
| ■ Buildings | — Handstanding |
| ■ Watercourse/body | ■ Verges and Earthworks |
| ■ Fluvial flood zone 2 | ■ Drainage Pond |
| ■ Scheduled monument | ■ Proposed Compound (as consulted on in Autumn 2021) |
| ■ Ancient woodland | ■ New proposed compound (additional facility proposed February 2022) |
| ■ Conservation areas | ■ Proposed Topsoil / Laydown / Storage Area (as consulted on in Autumn 2021) |
| ■ Registered park and garden | ■ New Topsoil / Laydown / Storage Area (additional feature proposed February 2022) |
| ■ Local Wildlife Sites (LWS) | ■ Proposed Landform (as consulted on in Autumn 2021) |
| ■ County Wildlife Sites (CWS) | ■ Proposed new landform (additional feature proposed February 2022) |
| ■ County Durham Plan - Area of high landscape value | ■ Proposed Compound that becomes Landform (as consulted on in Autumn 2021) |
| ■ Special Protection Areas (SPA) | ■ New Compound that becomes Landform (additional feature proposed February 2022) |
| ■ Sites of Special Scientific Interest (SSSI) | ■ Overlap Between Proposed compound / Landform and Verges and Earthworks |
| ■ Special Areas of Conservation (SAC) | ■ LabelItem |
| ■ Areas of Outstanding Natural Beauty (AONB) | |

This plan does not include environmental mitigation.

Please note that there are other changes on the plans that have been made following the Autumn 2021 consultation. These are not part of this supplementary consultation.

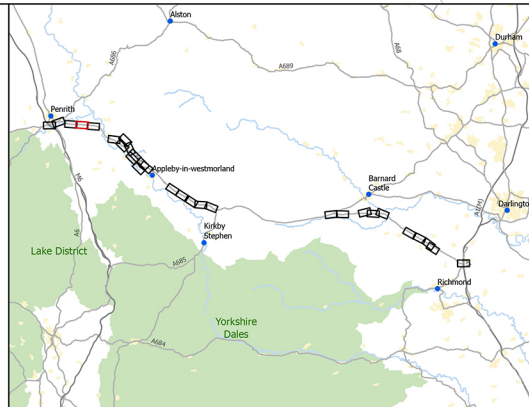
We will continue to engage on environmental mitigation and other design changes to ensure landowners are aware of our final proposals before we submit our Development Consent Order application.



The intended use of each compound is based on an assumed approach to construction and is subject to change as the approach to construction is developed further.

In some instances, the provision for walkers and cyclists will be shared with access for local landowners and as a means of access for maintenance of the scheme.

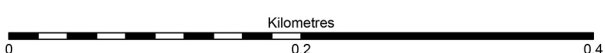
All walking, cycling or horse riding routes which cross the new proposed A66 will be via an overbridge or underpass, and will not be at grade crossings.

This drawing is provided to show the project's intent for walking, cycling and horse riding provision, compound locations and land form. Further details will be made available to affected parties, for discussion during consultation.



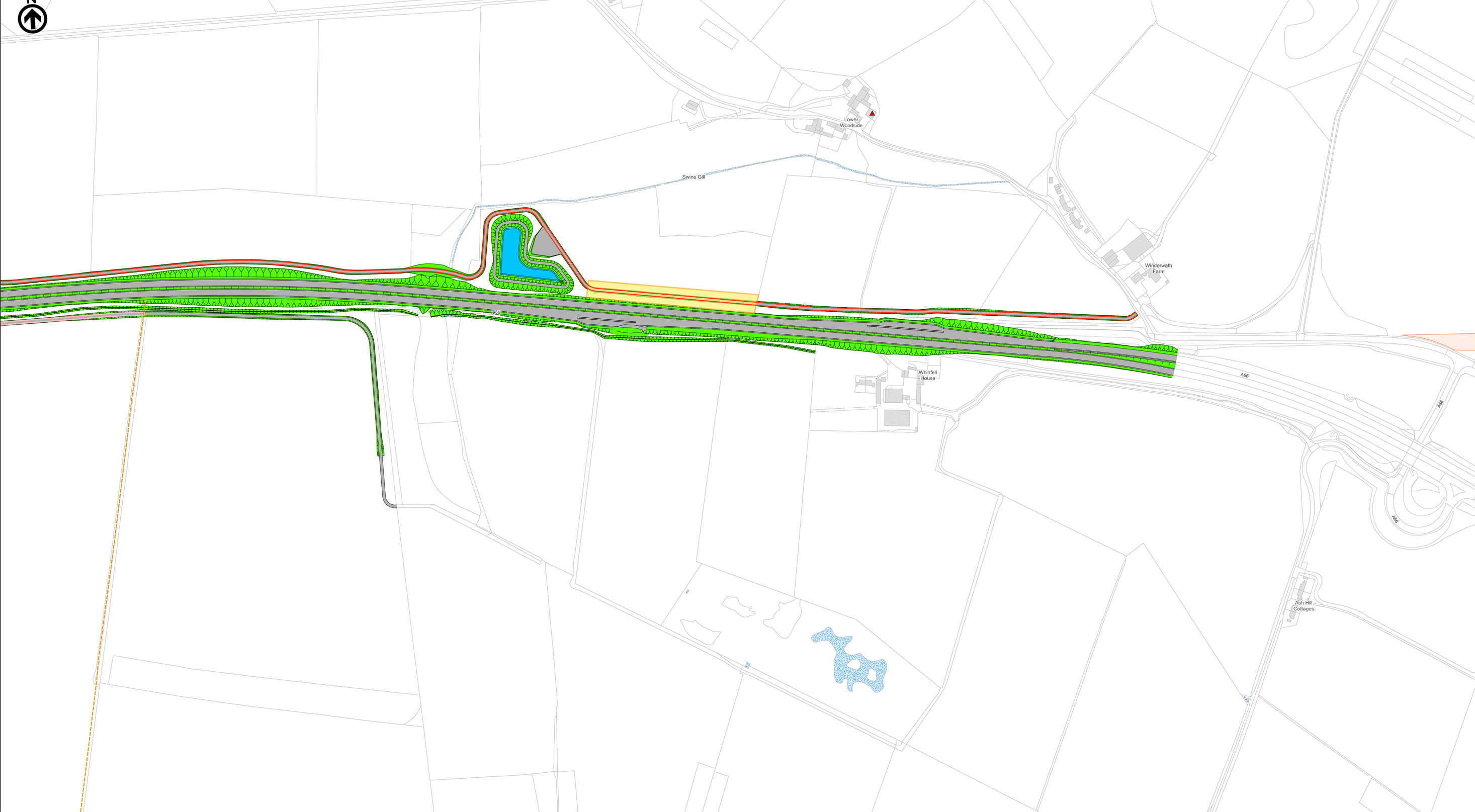



| C01 | First Issue | | | | |
|----------|-------------|----------|----------|----------|------------|
| | EFOS | LHAN | KWHA | PCAR | DBEA |
| Revision | Created | Checked | Reviewed | Approved | Authorised |
| | 02/02/22 | 02/02/22 | 02/02/22 | 02/02/22 | 02/02/22 |



Scale @ A1: 1:2,500 | Project Ref No HE565627 | Stage: Stage 3
 © Crown copyright and database right (2022). All rights reserved. OS 100030649.
 Contains public sector information licensed under the Open Government Licence v3.0.

| | | | |
|---|-----------------------------|--------|----------|
| Project Name A66 Northern Trans-Pennine Project | | | |
| Map Title Supplementary consultation Penrith to Temple Sowerby Sheet 2 of 3 | | | |
| Winter 2021/2022 | | | |
| Map Number Project | Originator | Volume | |
| HE565627 | AMY | GEN | |
| S00 | - | MP | - |
| Location | Type | Role | Number |
| | | | 500049 |
| Suitability | Suitability Description | | Revision |
| A3 | APPROVED FOR STAGE COMPLETE | | C01 |



| Environment - Existing | Engineering and Construction |
|---|--|
| Listed Buildings | Variable Message Sign (VMS) |
| Ancient Tree Inventory | Culvert |
| Public Right of Way | Structure |
| Southern National Cycle Network | Proposed walking / cycling / horse-riding route (as consulted on in Autumn 2021) |
| Buildings | New proposed walking / cycling route (additional provision proposed February 2022) |
| Watercourse/body | Verges and Earthworks |
| Fluvial flood zone 2 | Drainage Pond |
| Scheduled monument | Proposed Compound (as consulted on in Autumn 2021) |
| Ancient woodland | New proposed compound (additional facility proposed February 2022) |
| Conservation area | Proposed Topsoil / Laydown / Storage Area (as consulted on in Autumn 2021) |
| Registered park and garden | New Topsoil / Laydown / Storage Area (additional feature proposed February 2022) |
| Local Wildlife Sites (LWS) | Proposed Landform (as consulted on in Autumn 2021) |
| County Wildlife Sites (CWS) | Proposed new landform (additional feature proposed February 2022) |
| County Durham Plan - Area of high landscape value | Proposed Compound that becomes Landform (as consulted on in Autumn 2021) |
| Special Protection Areas (SPA) | New Compound that becomes Landform (additional feature proposed February 2022) |
| Sites of Special Scientific Interest (SSSI) | Overlap Between Proposed Compound / Landform and Verges and Earthworks |
| Special Areas of Conservation (SAC) | |
| Areas of Outstanding Natural Beauty (AONB) | |

This plan does not include environmental mitigation.

Please note that there are other changes on the plans that have been made following the Autumn 2021 consultation. These are not part of this supplementary consultation.

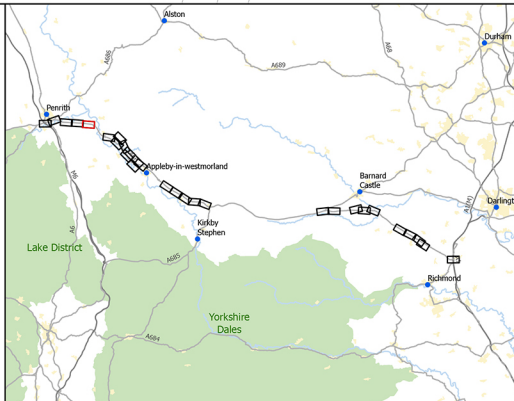
We will continue to engage on environmental mitigation and other design changes to ensure landowners are aware of our final proposals before we submit our Development Consent Order application.

The intended use of each compound is based on an assumed approach to construction and is subject to change as the approach to construction is developed further.

In some instances, the provision for walkers and cyclists will be shared with access for local landowners and as a means of access for maintenance of the scheme.

All walking, cycling or horse riding routes which cross the new proposed A66 will be via an overbridge or underpass, and will not be at grade crossings.

This drawing is provided to show the project's intent for walking, cycling and horse riding provision, compound locations and land form. Further details will be made available to affected parties, for discussion during consultation.



| C01 | First Issue | | | | |
|----------|-------------|----------|----------|----------|------------|
| | EFOS | LHAN | KWHA | PCAR | DBEA |
| Revision | Created | Checked | Reviewed | Approved | Authorised |
| | 02/02/22 | 02/02/22 | 02/02/22 | 02/02/22 | 02/02/22 |

Scale @ A1: 1:2,500 | Project Ref No HE565627 | Stage: Stage 3

© Crown copyright and database right (2022). All rights reserved. OS 100030649. Contains public sector information licensed under the Open Government Licence v3.0.

| | | | |
|---|---|---------------------------|------------------------|
| Project Name A66 Northern Trans-Pennine Project | | | |
| Map Title Supplementary consultation Penrith to Temple Sowerby Sheet 3 of 3 | | | |
| Winter 2021/2022 | | | |
| Map Number Project HE565627 | Originator - AMY | Volume - GEN | |
| Location S00 | | MP - ZZ - 500050 | |
| Suitability A3 | Suitability Description APPROVED FOR STAGE COMPLETE | | Revision C01 |