

Environment - Existing	Engineering and Construction
▲ Listed Buildings	● Variable Message Sign (VMS)
● Ancient Tree Inventory	— Culvert
— Public Right of Way	— Structure
— Sustrans National Cycle Network	— Proposed walking / cycling / horse-riding route (as consulted on in Autumn 2021)
■ Buildings	— New proposed walking / cycling route (additional provision proposed February 2022)
■ Watercourse/body	— New proposed walking / cycling route (additional provision proposed February 2022)
■ Fluvial flood zone 2	■ Handstanding
■ Scheduled monument	■ Verges and Earthworks
■ Ancient woodland	■ Drainage Road
■ Conservation area	■ Proposed Compound (as consulted on in Autumn 2021)
■ Registered park and garden	■ New proposed compound (additional facility proposed February 2022)
■ Local Wildlife Sites (LWS)	■ Proposed Topsoil / Laydown / Storage Area (as consulted on in Autumn 2021)
■ County Wildlife Sites (CWS)	■ New Topsoil / Laydown / Storage Area (additional feature proposed February 2022)
■ County Durham Plan - Area of high landscape value	■ Proposed Landform (as consulted on in Autumn 2021)
■ Special Protection Areas (SPA)	■ Proposed new landform (additional feature proposed February 2022)
■ Sites of Special Scientific Interest (SSSI)	■ Proposed Compound that becomes Landform (as consulted on in Autumn 2021)
■ Special Areas of Conservation (SAC)	■ New Compound that becomes Landform (additional feature proposed February 2022)
■ Areas of Outstanding Natural Beauty (AONB)	■ Overlap Between Proposed Compound / Landform and Verges and Earthworks
	■ Label Item

**This plan does not include environmental mitigation.**

Please note that there are other changes on the plans that have been made following the Autumn 2021 consultation. These are not part of this supplementary consultation.

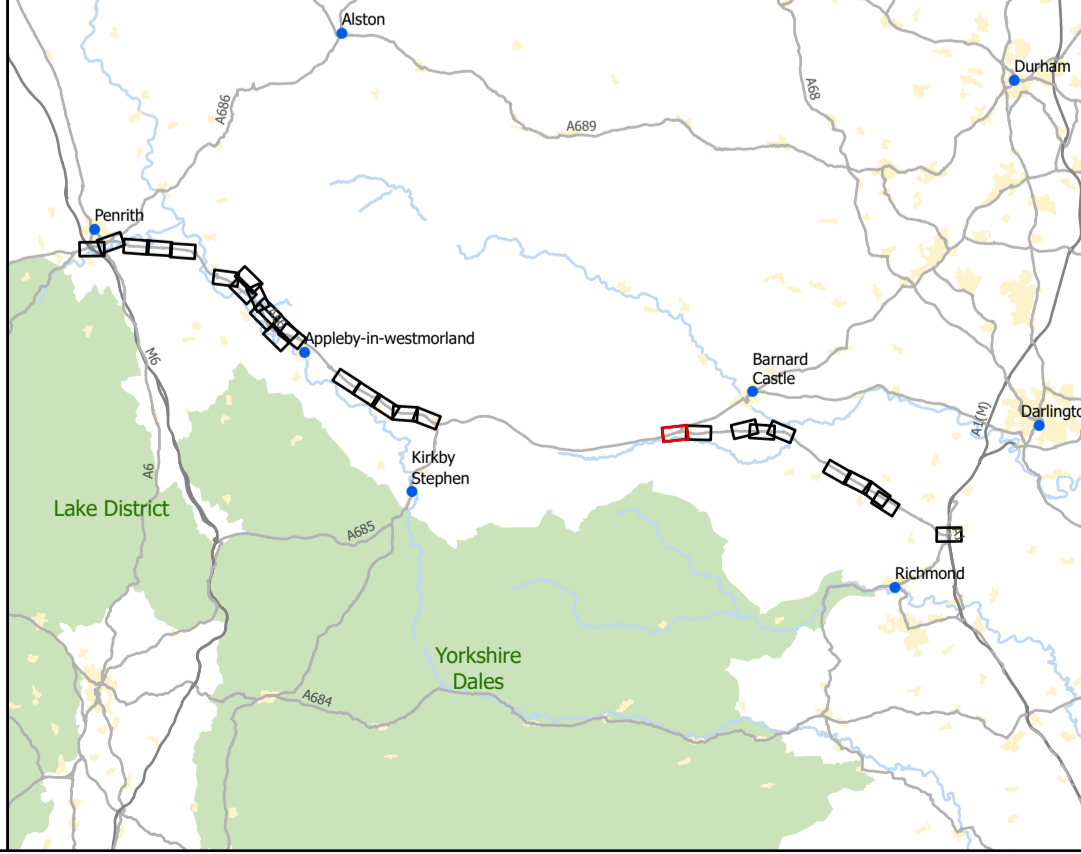
We will continue to engage on environmental mitigation and other design changes to ensure landowners are aware of our final proposals before we submit our Development Consent Order application.



The intended use of each compound is based on an assumed approach to construction and is subject to change as the approach to construction is developed further.

In some instances, the provision for walkers and cyclists will be shared with access for local landowners and as a means of access for maintenance of the scheme.

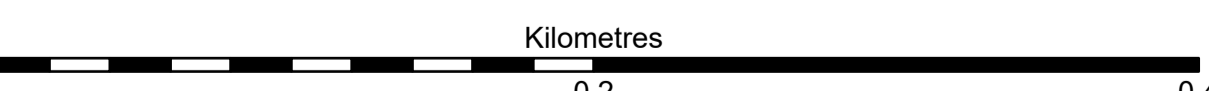
All walking, cycling or horse riding routes which cross the new proposed A66 will be via an overbridge or underpass, and will not be at grade crossings.

This drawing is provided to show the project's intent for walking, cycling and horse riding provision, compound locations and land form. Further details will be made available to affected parties, for discussion during consultation.



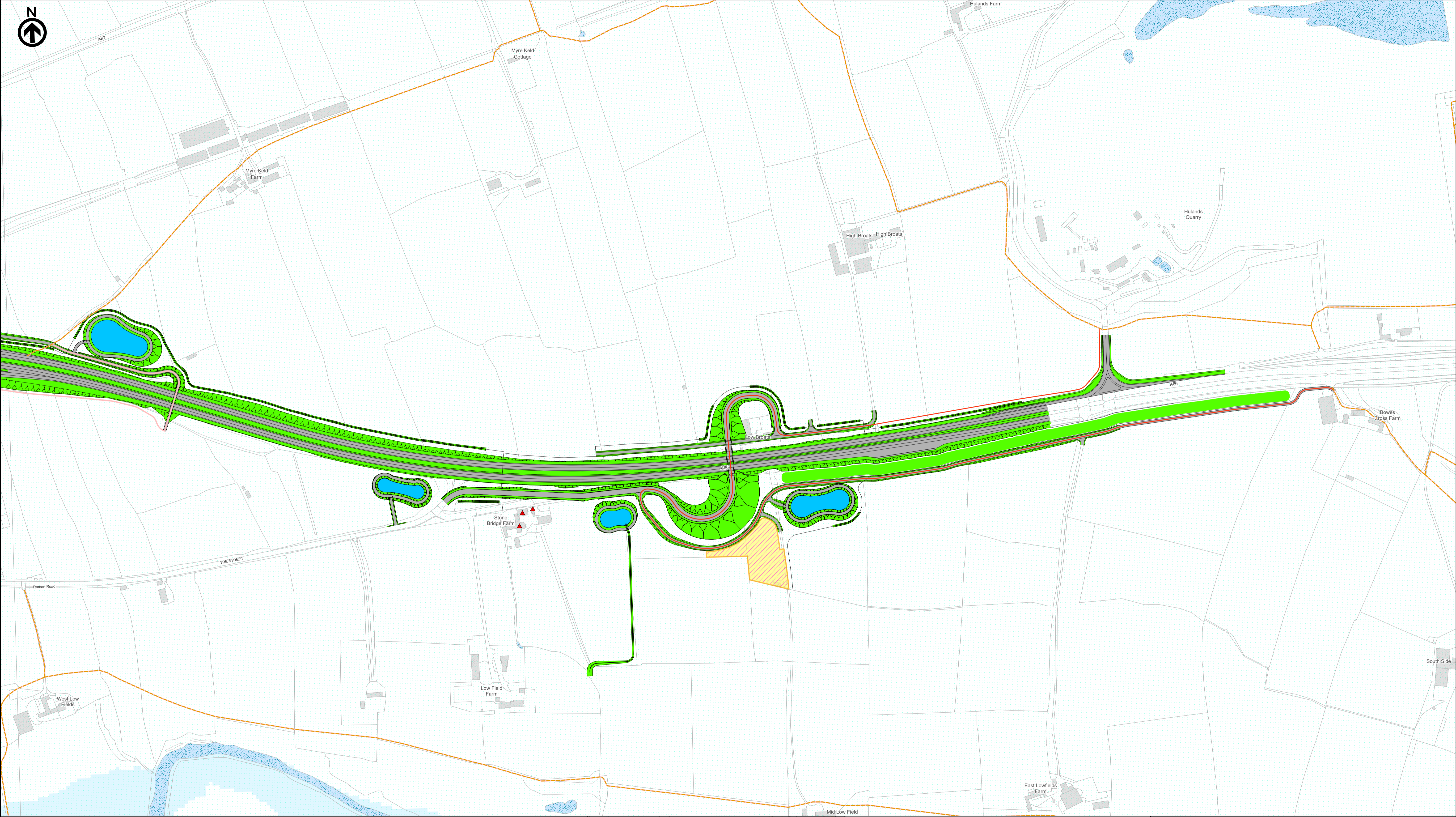
C01	First Issue				
	EFOS	LHAN	KWHA	PCAR	DBEA
02/02/22	02/02/22	02/02/22	02/02/22	02/02/22	02/02/22
Revision	Created	Checked	Reviewed	Approved	Authorised



Scale @ A1: 1:2,500 | Project Ref No HE565627 | Stage: Stage 3

© Crown copyright and database right (2022). All rights reserved. OS 100030649.  
Contains public sector information licensed under the Open Government Licence v3.0.

Project Name <b>A66 Northern Trans-Pennine Project</b>			
Map Title <b>Supplementary consultation Bowes Bypass Sheet 1 of 2</b>			
Winter 2021/2022			
Map Number Project	Originator	Volume	
HE565627	AMY	GEN	
S00	MP	ZZ	500065
Location	Type	Role	Number
Suitability A3	Suitability Description APPROVED FOR STAGE COMPLETE	Revision C01	



- Environment - Existing**
- Listed Buildings
  - Ancient Tree Inventory
  - Public Right of Way
  - Sustrans National Cycle Network
  - Buildings
  - Watercourse/body
  - Fluvial flood zone 2
  - Scheduled monument
  - Ancient woodland
  - Conservation area
  - Registered park and garden
  - Local Wildlife Sites (LWS)
  - County Wildlife Sites (CWS)
  - County Durham Plan - Area of high landscape value
  - Special Protection Areas (SPA)
  - Sites of Special Scientific Interest (SSSI)
  - Special Areas of Conservation (SAC)
  - Areas of Outstanding Natural Beauty (AONB)
- Engineering and Construction**
- Variable Message Sign (VMS)
  - Culvert
  - Structure
  - Proposed walking / cycling / horse-riding route (as consulted on in Autumn 2021)
  - New proposed walking / cycling route (additional provision proposed February 2022)
  - Handstanding
  - Verges and Earthworks
  - Drainage Road
  - Proposed Compound (as consulted on in Autumn 2021)
  - New proposed compound (additional facility proposed February 2022)
  - Proposed Topsoil / Laydown / Storage Area (as consulted on in Autumn 2021)
  - New Topsoil / Laydown / Storage Area (additional feature proposed February 2022)
  - Proposed Landform (as consulted on in Autumn 2021)
  - Proposed new landform (additional feature proposed February 2022)
  - Proposed Compound that becomes Landform (as consulted on in Autumn 2021)
  - New Compound that becomes Landform (additional feature proposed February 2022)
  - Overlap Between Proposed Compound / Landform and Verges and Earthworks
  - LabelItem

**This plan does not include environmental mitigation.**

Please note that there are other changes on the plans that have been made following the Autumn 2021 consultation. These are not part of this supplementary consultation.

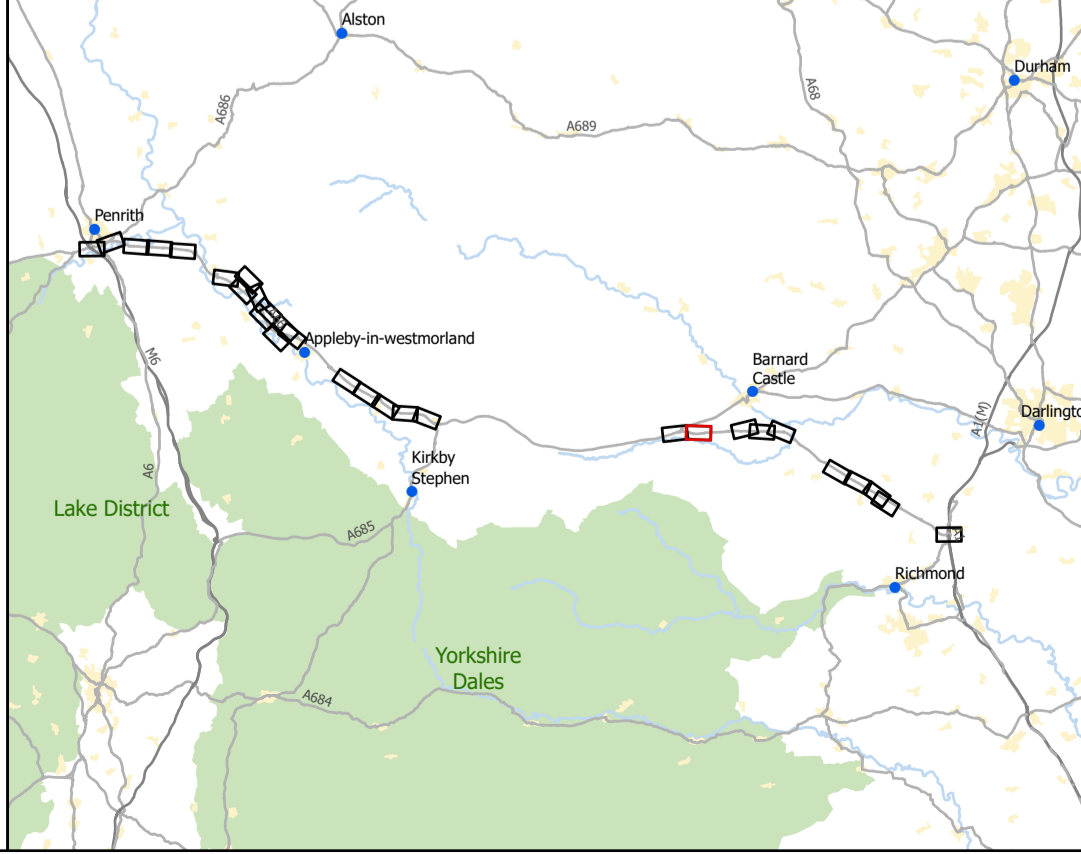
We will continue to engage on environmental mitigation and other design changes to ensure landowners are aware of our final proposals before we submit our Development Consent Order application.

The intended use of each compound is based on an assumed approach to construction and is subject to change as the approach to construction is developed further.

In some instances, the provision for walkers and cyclists will be shared with access for local landowners and as a means of access for maintenance of the scheme.

All walking, cycling or horse riding routes which cross the new proposed A66 will be via an overbridge or underpass, and will not be at grade crossings.

This drawing is provided to show the project's intent for walking, cycling and horse riding provision, compound locations and land form. Further details will be made available to affected parties, for discussion during consultation.



**highways england** **A66 NTP** Integrated Project Team

C01	First Issue				
	EFOS	LHAN	KWHA	PCAR	DBEA
Revision	Created	Checked	Reviewed	Approved	Authorised
	02/02/22	02/02/22	02/02/22	02/02/22	02/02/22

Scale @ A1: 1:2,500 | Project Ref No HE565627 | Stage: Stage 3  
 © Crown copyright and database right (2022). All rights reserved. OS 100030649.  
 Contains public sector information licensed under the Open Government Licence v3.0.

Project Name  
**A66 Northern Trans-Pennine Project**

Map Title  
**Supplementary consultation  
Bowes Bypass Sheet 2 of 2**

Winter 2021/2022

Map Number	Project	Originator	Volume
HE565627	-	AMY	- GEN
S00	-	MP - ZZ	- 500066
Location		Type	Role

Suitability	Suitability Description	Revision
A3	APPROVED FOR STAGE COMPLETE	C01