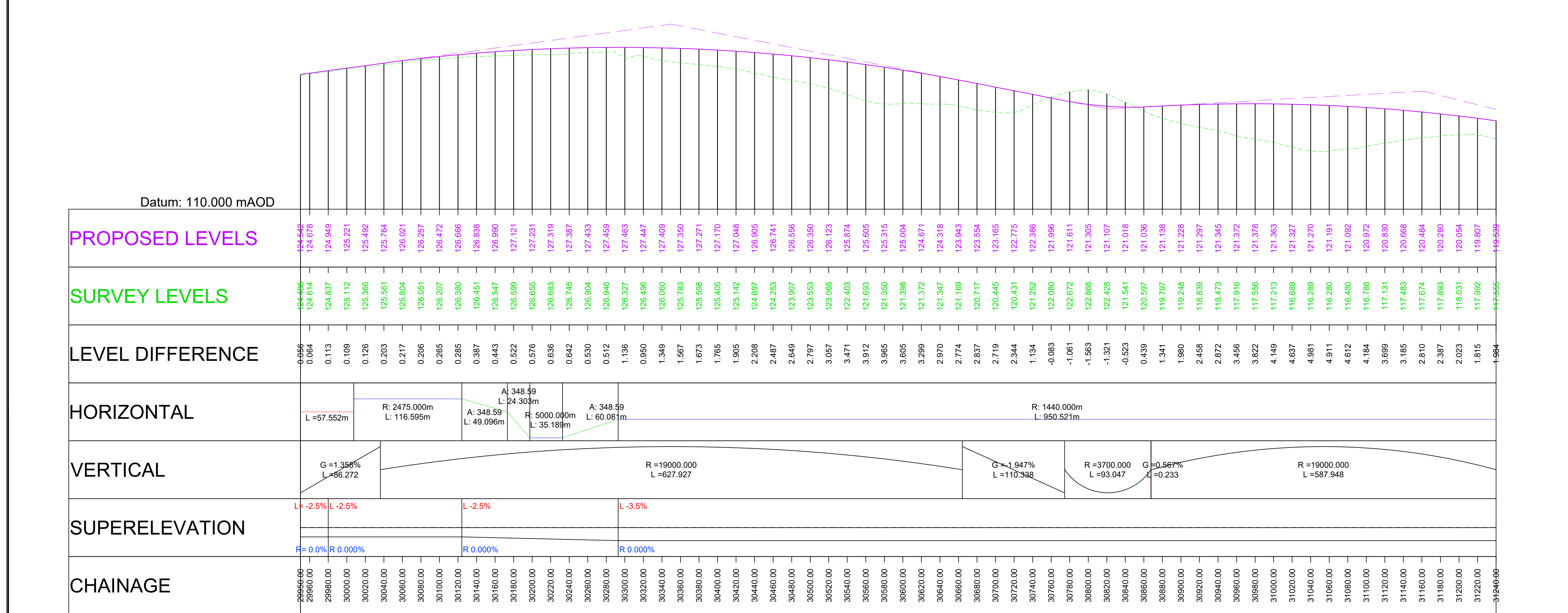
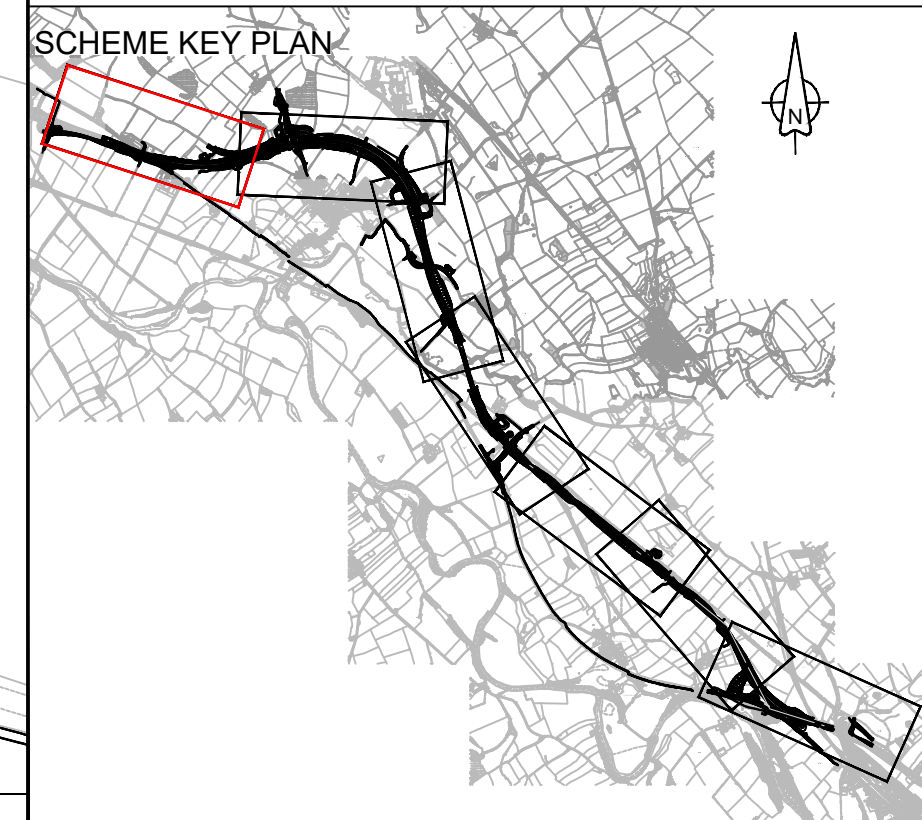


- ### NOTES
- ALL DIMENSIONS ARE IN METRES ABOVE DATUM UNLESS NOTED OTHERWISE.
 - THE DESIGN SHOWN ON THESE ENGINEERING SECTION DRAWINGS IS ILLUSTRATIVE AND WILL BE SUBJECT TO DETAILED DESIGN DEVELOPMENT.
- ### KEY
- Plan**
- THE SCHEME (SHOWN FOR ILLUSTRATIVE PURPOSES ONLY)
 - CURVE ALIGNMENT
 - STRAIGHT ALIGNMENT
 - TRANSITION ALIGNMENT
 - ROAD NAMES
 - CHAINAGE (MEASURED DISTANCE ALONG THE SCHEME LENGTH)
- Profile**
- PROPOSED VERTICAL DESIGN LEVEL
 - EXISTING GROUND LEVEL



Scale H 1:2500; V 1:250

Profile View

Revision	Created	Checked	Reviewed	Approved	Authorised
dd/mm/yy	dd/mm/yy	dd/mm/yy	dd/mm/yy	dd/mm/yy	dd/mm/yy
P01	GCHI 03/09/21	GCHI 03/09/21	SHAL 03/09/21	KCRO 03/09/21	---
P02	GCHI 10/09/21	GCHI 10/09/21	SHAL 10/09/21	KCRO 10/09/21	KCRO 10/09/21

Designer
Amey OW Limited
Chancery Exchange
10 Furnival Street
London, EC4A 1AB

Client
3 Piccadilly Place
Manchester
M1 3BN

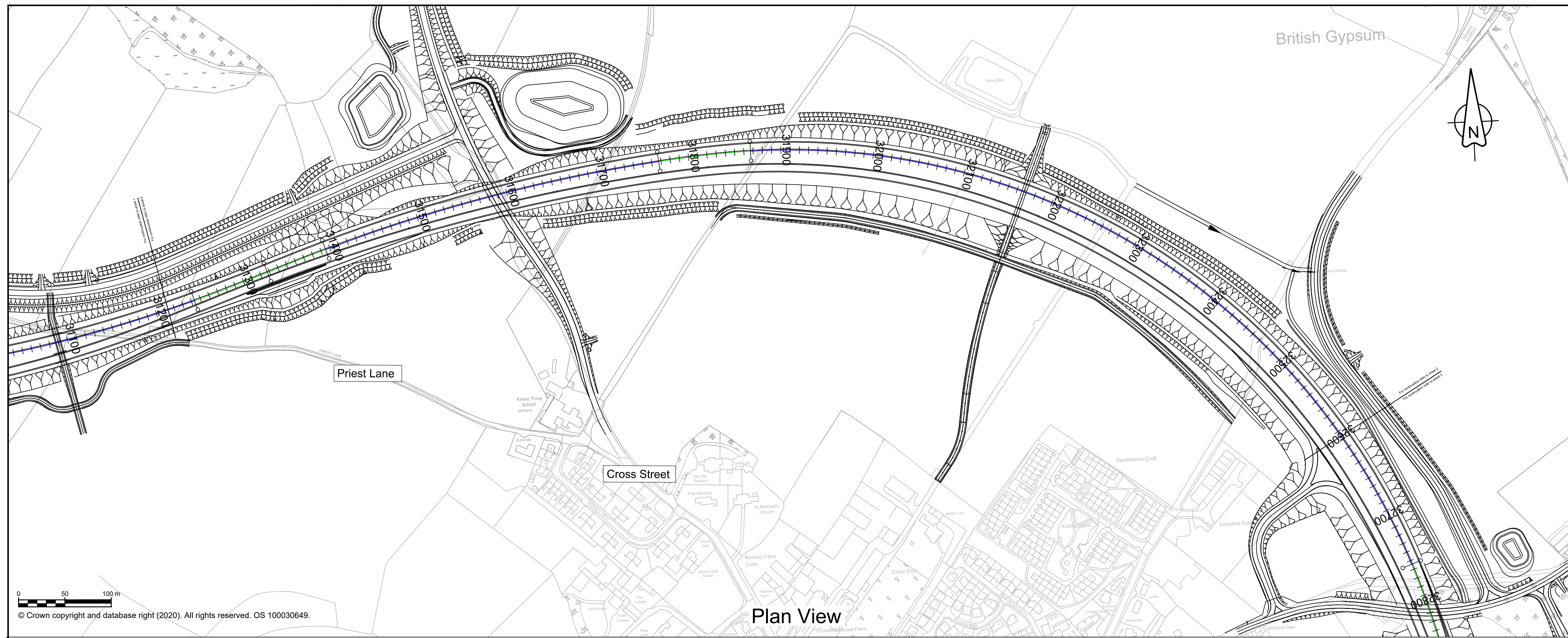
Project Name
A66 Northern Trans-Pennine

Drawing Title
**Temple Sowerby to Appleby
Plan and Profile Blue Option
Sheet 1 of 7**

Project Ref. No.	Stage	Scale	@ A1
---	PCF3	1:2500	
		Dimensions	M

Drawing Number	Project	Originator	Volume
HE565627 - AMY - HML -	S0405	-DR-CH-	000214
Location		Type	Role
			Number

Suitability	Suitability Description	Revision
S1	Fit for Co-ordination	P02



NOTES

- ALL DIMENSIONS ARE IN METRES ABOVE DATUM UNLESS NOTED OTHERWISE.
- THE DESIGN SHOWN ON THESE ENGINEERING SECTION DRAWINGS IS ILLUSTRATIVE AND WILL BE SUBJECT TO DETAILED DESIGN DEVELOPMENT.

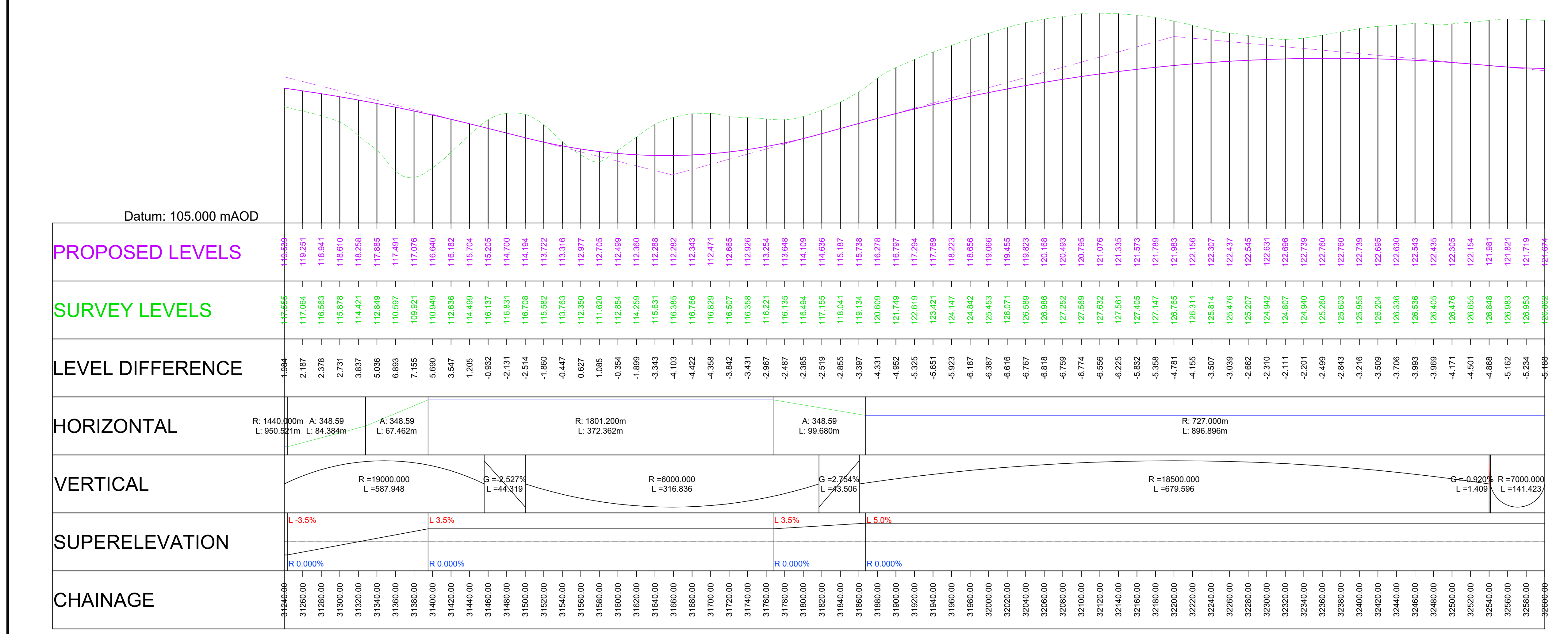
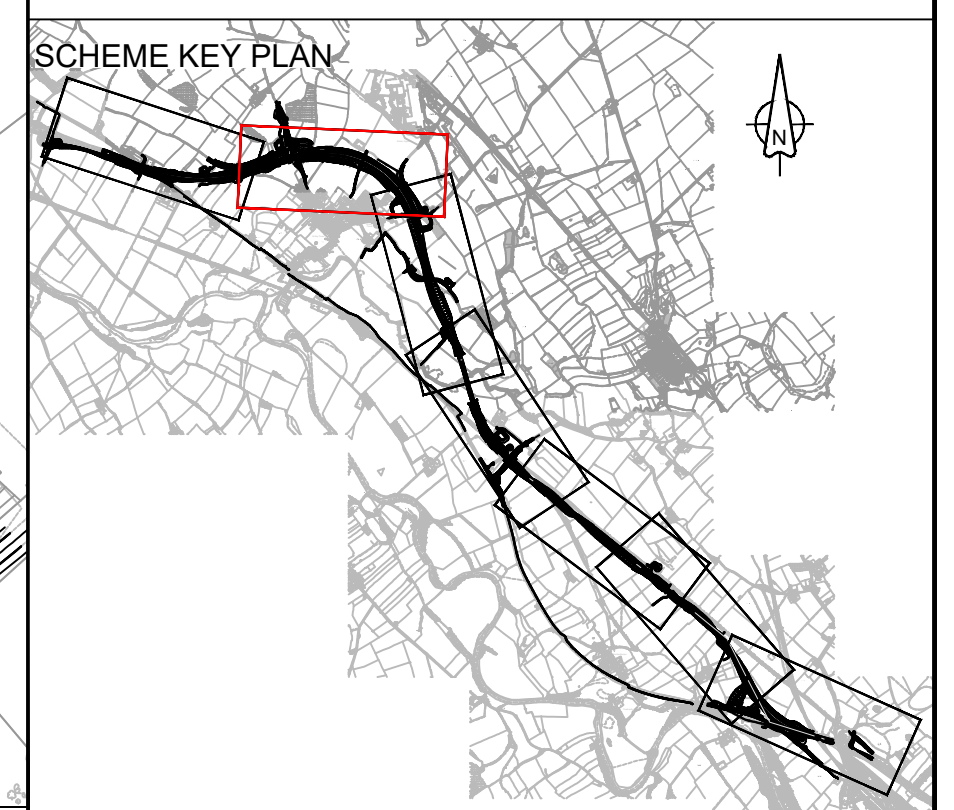
KEY

Plan

- THE SCHEME (SHOWN FOR ILLUSTRATIVE PURPOSES ONLY)
- CURVE ALIGNMENT
- STRAIGHT ALIGNMENT
- TRANSITION ALIGNMENT
- ROAD NAMES
- CHAINAGE (MEASURED DISTANCE ALONG THE SCHEME LENGTH)

Profile

- PROPOSED VERTICAL DESIGN LEVEL
- EXISTING GROUND LEVEL



Revision	Created	Checked	Reviewed	Approved	Authorised
dd/mm/yy	dd/mm/yy	dd/mm/yy	dd/mm/yy	dd/mm/yy	dd/mm/yy
P01	03/09/21	03/09/21	03/09/21	03/09/21	---
P02	10/09/21	10/09/21	10/09/21	10/09/21	10/09/21

Designer
 Amey OW Limited
 Chancery Exchange
 10 Furnival Street
 London, EC4A 1AB

Client
 3 Piccadilly Place
 Manchester
 M1 3BN

Project Name
A66 Northern Trans-Pennine

Drawing Title
**Temple Sowerby to Appleby
 Plan and Profile Blue Option
 Sheet 2 of 7**

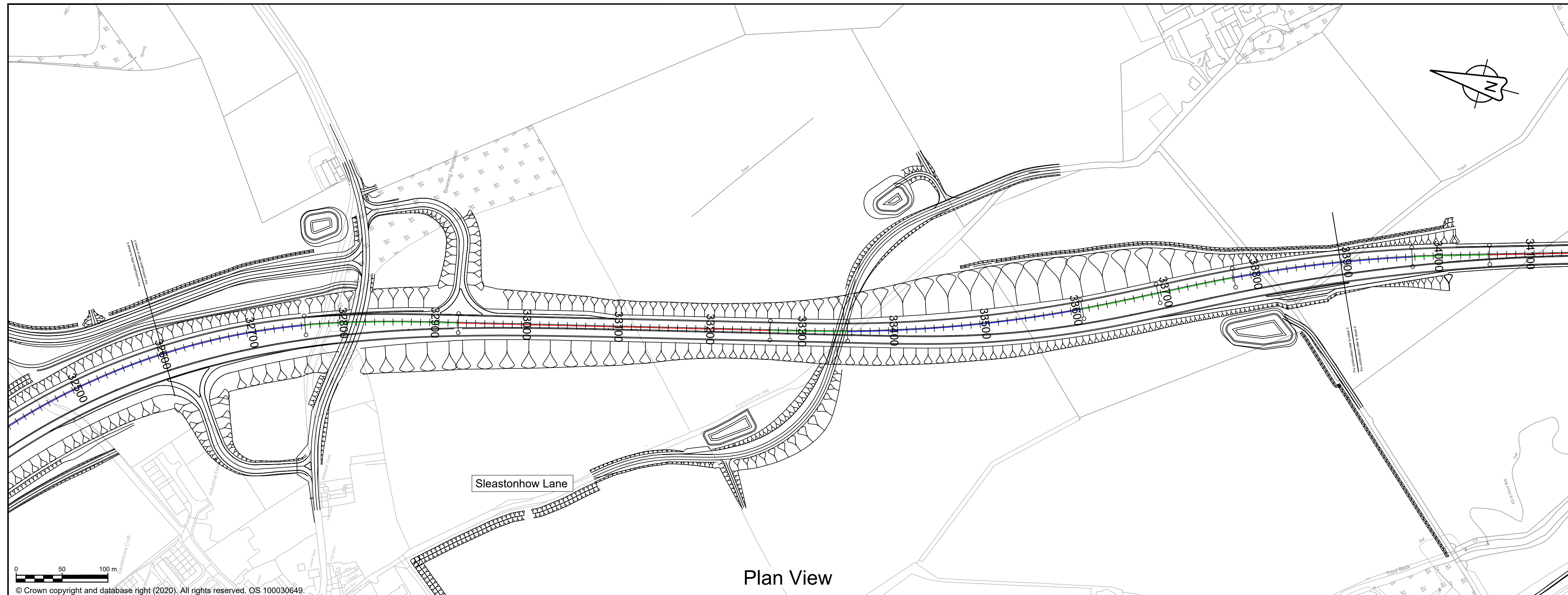
Project Ref. No.	Stage	Scale: 1:2500	@ A1
---	---	Dimensions: M	

Drawing Number
HE565627 - AMY - HML -
S0405 -DR-CH- 000215

Location | Type | Role | Number

Suitability	Suitability Description	Revision
S1	Fit for Co-ordination	P02

Scale H 1:2500; V 1:250



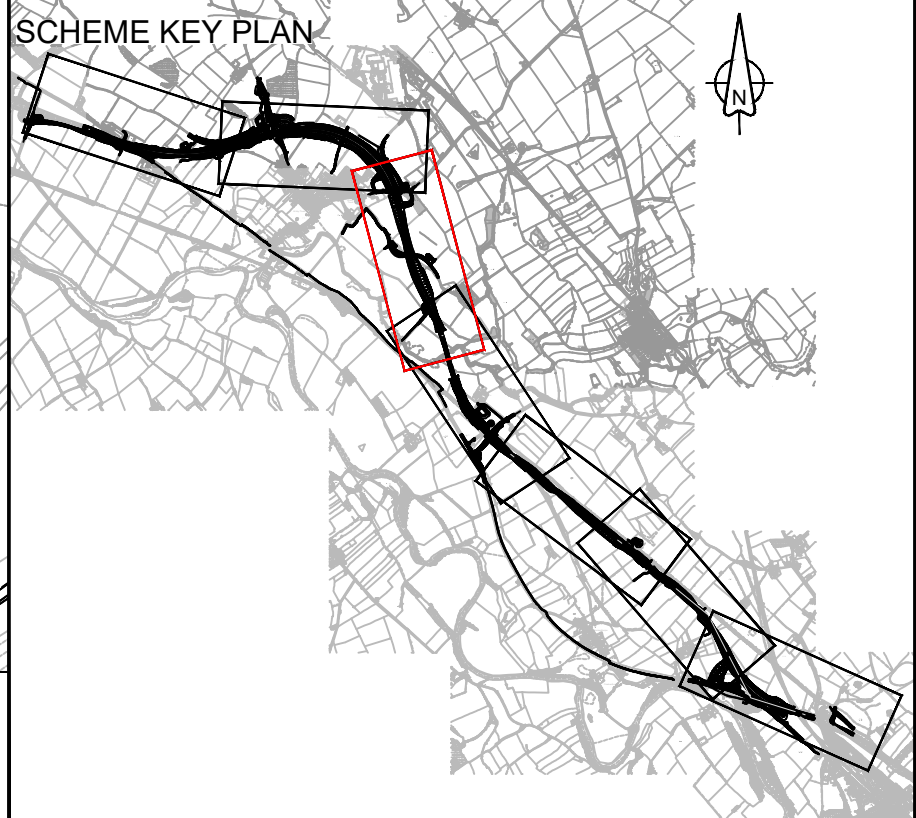
Plan View

NOTES

- ALL DIMENSIONS ARE IN METRES ABOVE DATUM UNLESS NOTED OTHERWISE.
- THE DESIGN SHOWN ON THESE ENGINEERING SECTION DRAWINGS IS ILLUSTRATIVE AND WILL BE SUBJECT TO DETAILED DESIGN DEVELOPMENT.

KEY

- Plan**
- THE SCHEME (SHOWN FOR ILLUSTRATIVE PURPOSES ONLY)
 - CURVE ALIGNMENT
 - STRAIGHT ALIGNMENT
 - TRANSITION ALIGNMENT
 - ROAD NAMES
 - CHAINAGE (MEASURED DISTANCE ALONG THE SCHEME LENGTH)
- Profile**
- PROPOSED VERTICAL DESIGN LEVEL
 - EXISTING GROUND LEVEL



Revision details					
Revision	Created	Checked	Reviewed	Approved	Authorised
dd/mm/yy	dd/mm/yy	dd/mm/yy	dd/mm/yy	dd/mm/yy	dd/mm/yy
P01	GCHI 03/09/21	GCHI 03/09/21	SHAL 03/09/21	KCRO 03/09/21	---
P02	GCHI 10/09/21	GCHI 10/09/21	SHAL 10/09/21	KCRO 10/09/21	KCRO 10/09/21

Designer
 Amey OW Limited
 Chancery Exchange
 10 Furnival Street
 London, EC4A 1AB

Client
 3 Piccadilly Place
 Manchester
 M1 3BN

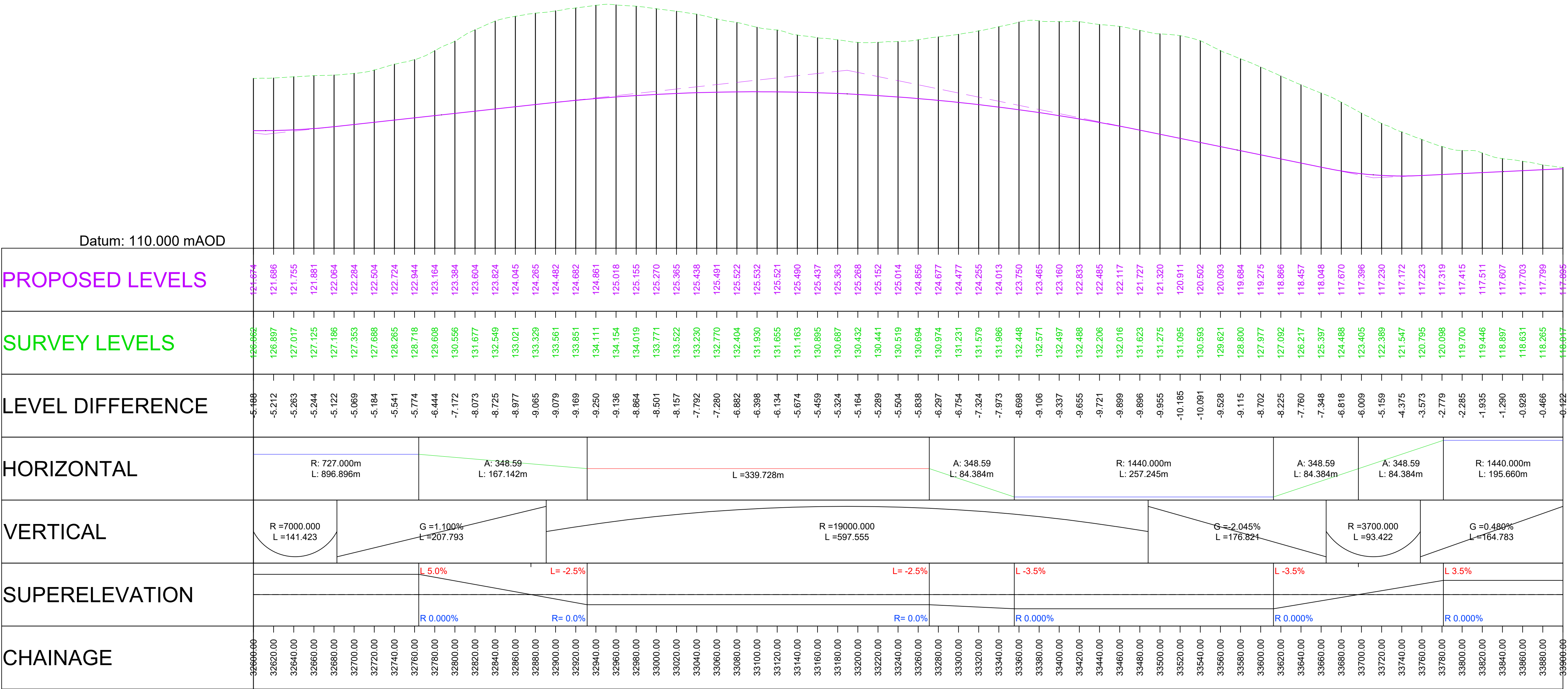
Project Name
A66 Northern Trans-Pennine

Drawing Title
**Temple Sowerby to Appleby
 Plan and Profile Blue Option
 Sheet 3 of 7**

Project Ref. No.	Stage	Scale : 1:2500	@ A1
---	---	Dimensions : M	

Drawing Number	Project	Originator	Volume
HE565627 - AMY - HML -	S0405	-DR-CH-	000216
Location	Type	Role	Number

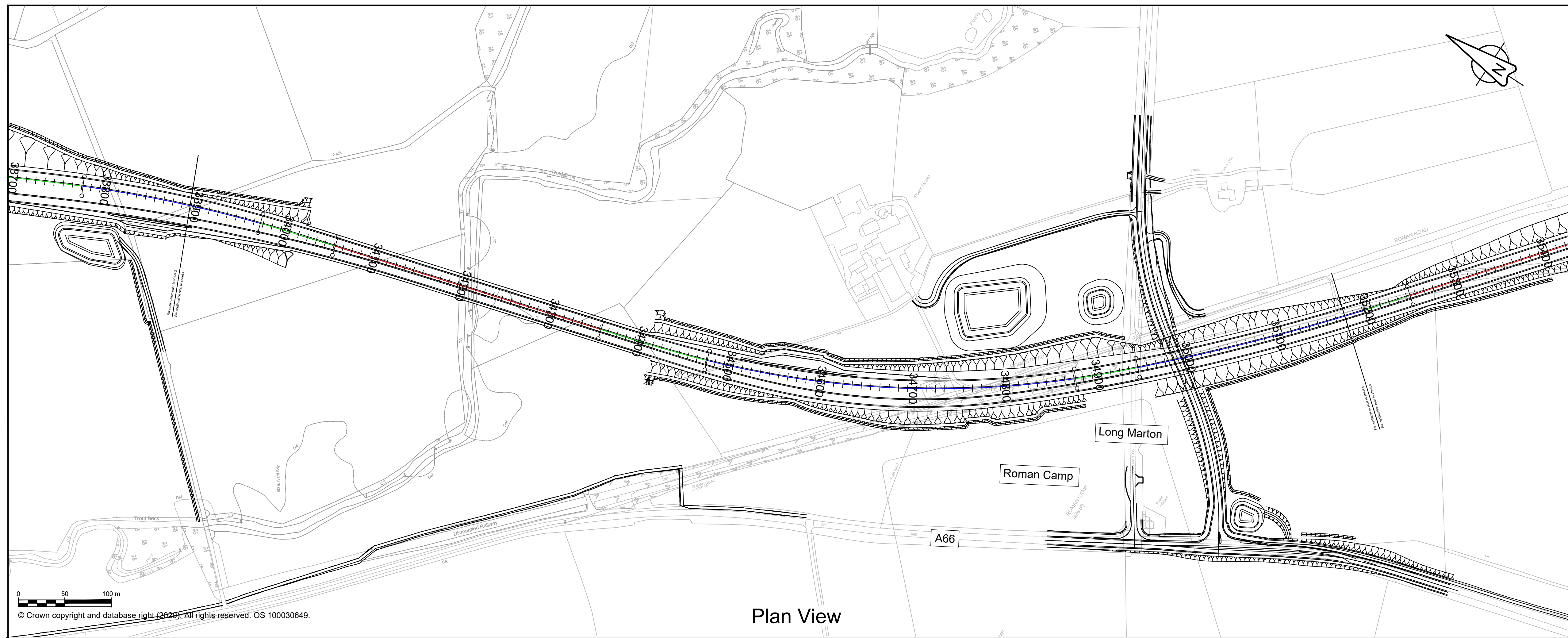
Suitability	Suitability Description	Revision
S1	Fit for Co-ordination	P02



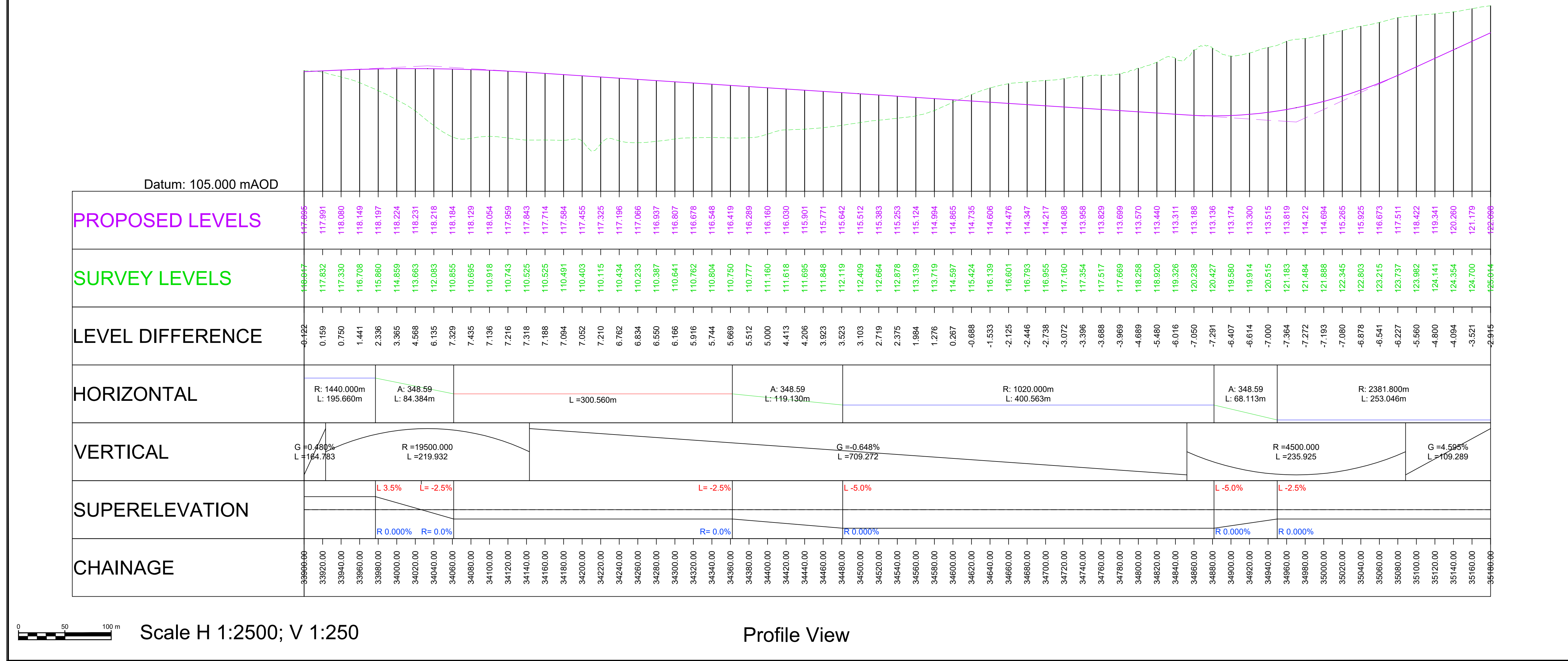
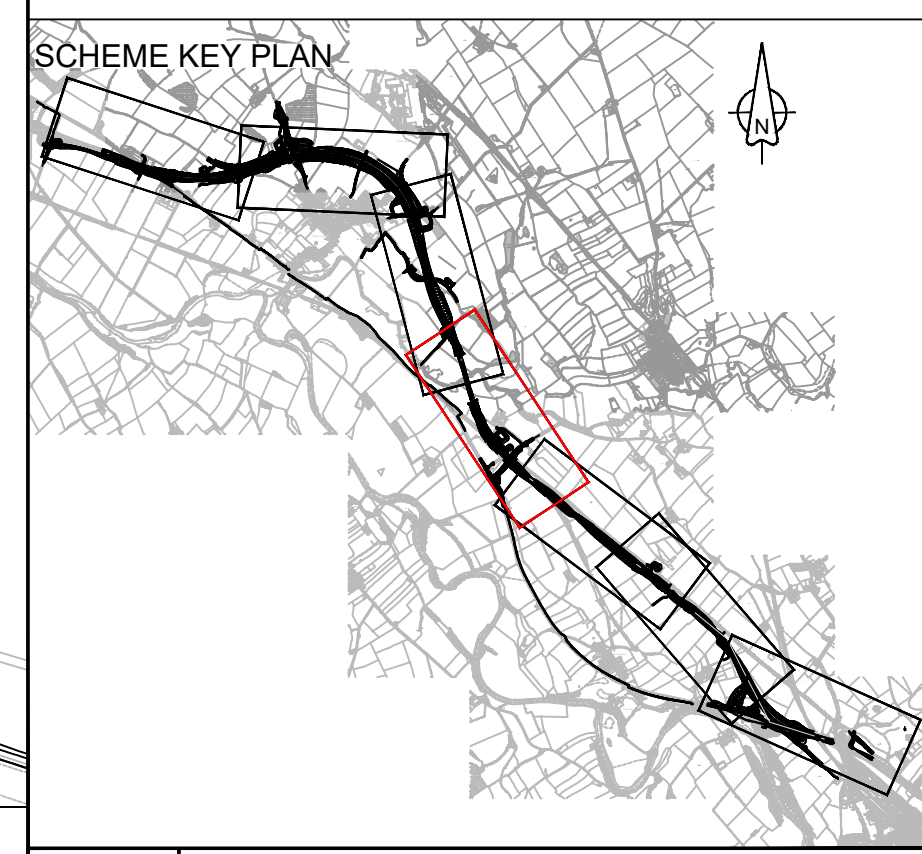
Profile View

Scale H 1:2500; V 1:250

© Crown copyright and database right (2020). All rights reserved. OS 100030649.



- ### NOTES
- ALL DIMENSIONS ARE IN METRES ABOVE DATUM UNLESS NOTED OTHERWISE.
 - THE DESIGN SHOWN ON THESE ENGINEERING SECTION DRAWINGS IS ILLUSTRATIVE AND WILL BE SUBJECT TO DETAILED DESIGN DEVELOPMENT.
- ### KEY
- Plan**
- THE SCHEME (SHOWN FOR ILLUSTRATIVE PURPOSES ONLY)
 - CURVE ALIGNMENT
 - STRAIGHT ALIGNMENT
 - TRANSITION ALIGNMENT
 - ROAD NAMES
 - CHAINAGE (MEASURED DISTANCE ALONG THE SCHEME LENGTH)
- Profile**
- PROPOSED VERTICAL DESIGN LEVEL
 - EXISTING GROUND LEVEL



Revision	Created	Checked	Reviewed	Approved	Authorised
dd/mm/yy	dd/mm/yy	dd/mm/yy	dd/mm/yy	dd/mm/yy	dd/mm/yy
P01	GCHI 03/09/21	GCHI 03/09/21	SHAL 03/09/21	KCRO 03/09/21	---
P02	GCHI 10/09/21	GCHI 10/09/21	SHAL 10/09/21	KCRO 10/09/21	KCRO 10/09/21

Designer
Amey OW Limited
Chancery Exchange
10 Furnival Street
London, EC4A 1AB

Client
3 Piccadilly Place
Manchester
M1 3BN

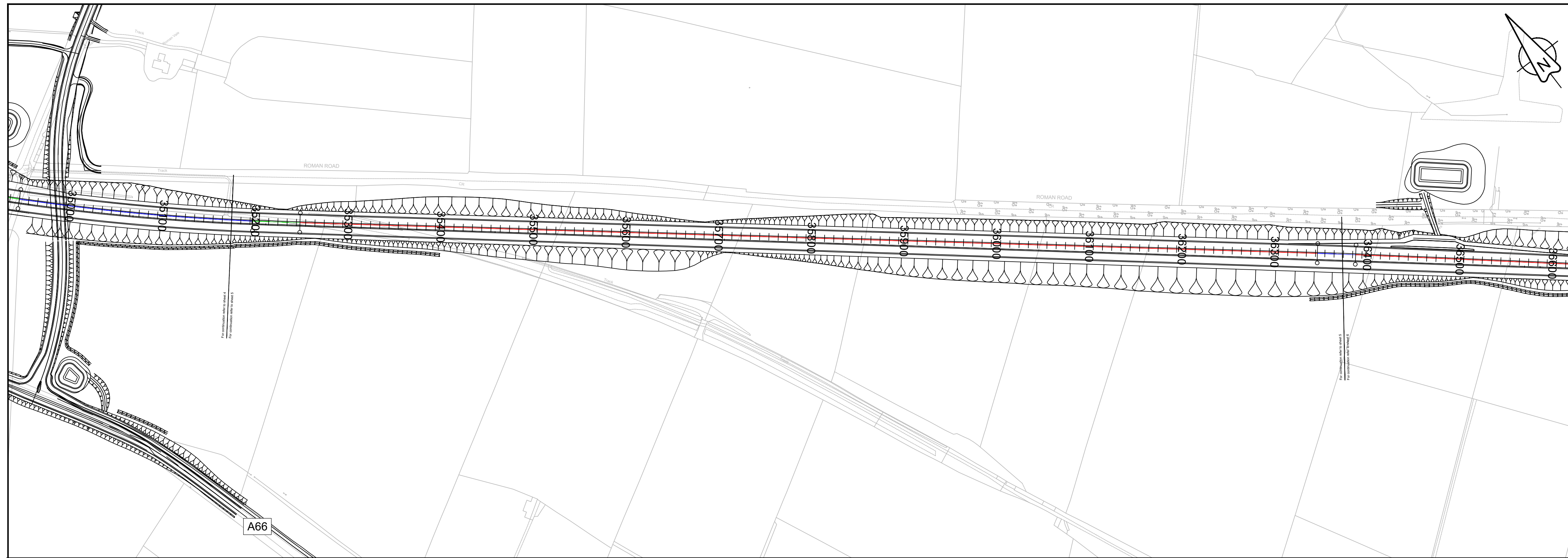
Project Name
A66 Northern Trans-Pennine

Drawing Title
**Temple Sowerby to Appleby
Plan and Profile Blue Option
Sheet 4 of 7**

Project Ref. No.	Stage	Scale : 1:2500	@ A1
---	---	Dimensions : M	

Drawing Number	Project	Originator	Volume
HE565627 - AMY - HML -	S0405	-DR-CH-	000217
Location	Type	Role	Number

Suitability	Suitability Description	Revision
S1	Fit for Co-ordination	P02



NOTES

- ALL DIMENSIONS ARE IN METRES ABOVE DATUM UNLESS NOTED OTHERWISE.
- THE DESIGN SHOWN ON THESE ENGINEERING SECTION DRAWINGS IS ILLUSTRATIVE AND WILL BE SUBJECT TO DETAILED DESIGN DEVELOPMENT.

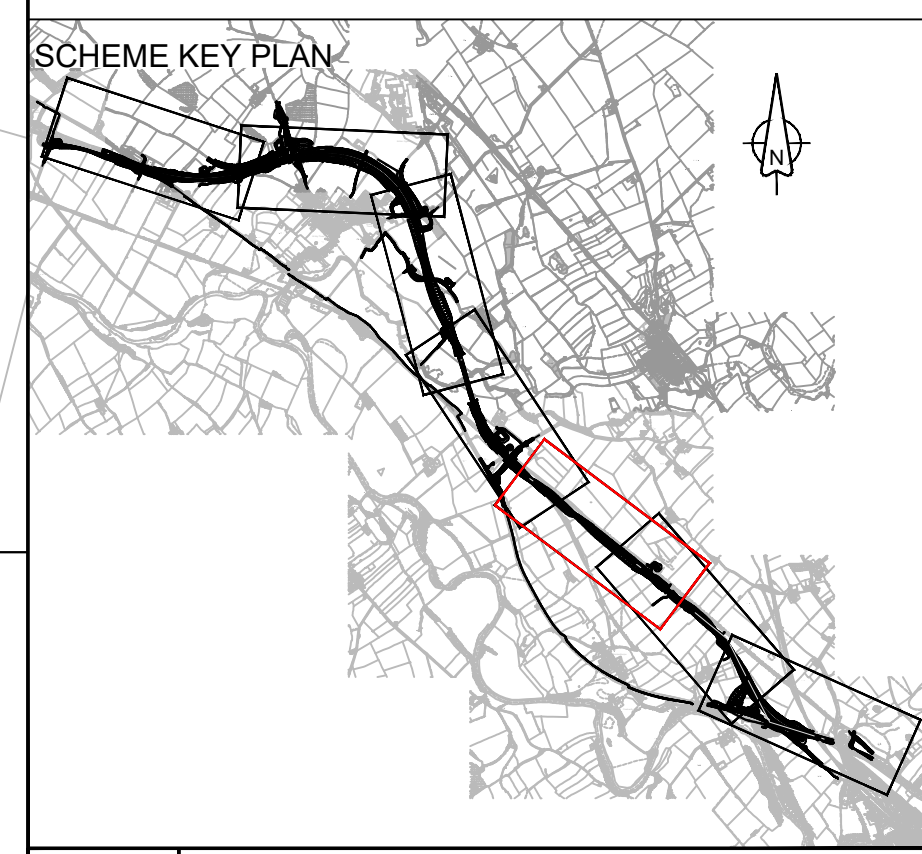
KEY

Plan

- THE SCHEME (SHOWN FOR ILLUSTRATIVE PURPOSES ONLY)
- CURVE ALIGNMENT
- STRAIGHT ALIGNMENT
- TRANSITION ALIGNMENT
- ROAD NAMES
- CHAINAGE (MEASURED DISTANCE ALONG THE SCHEME LENGTH)

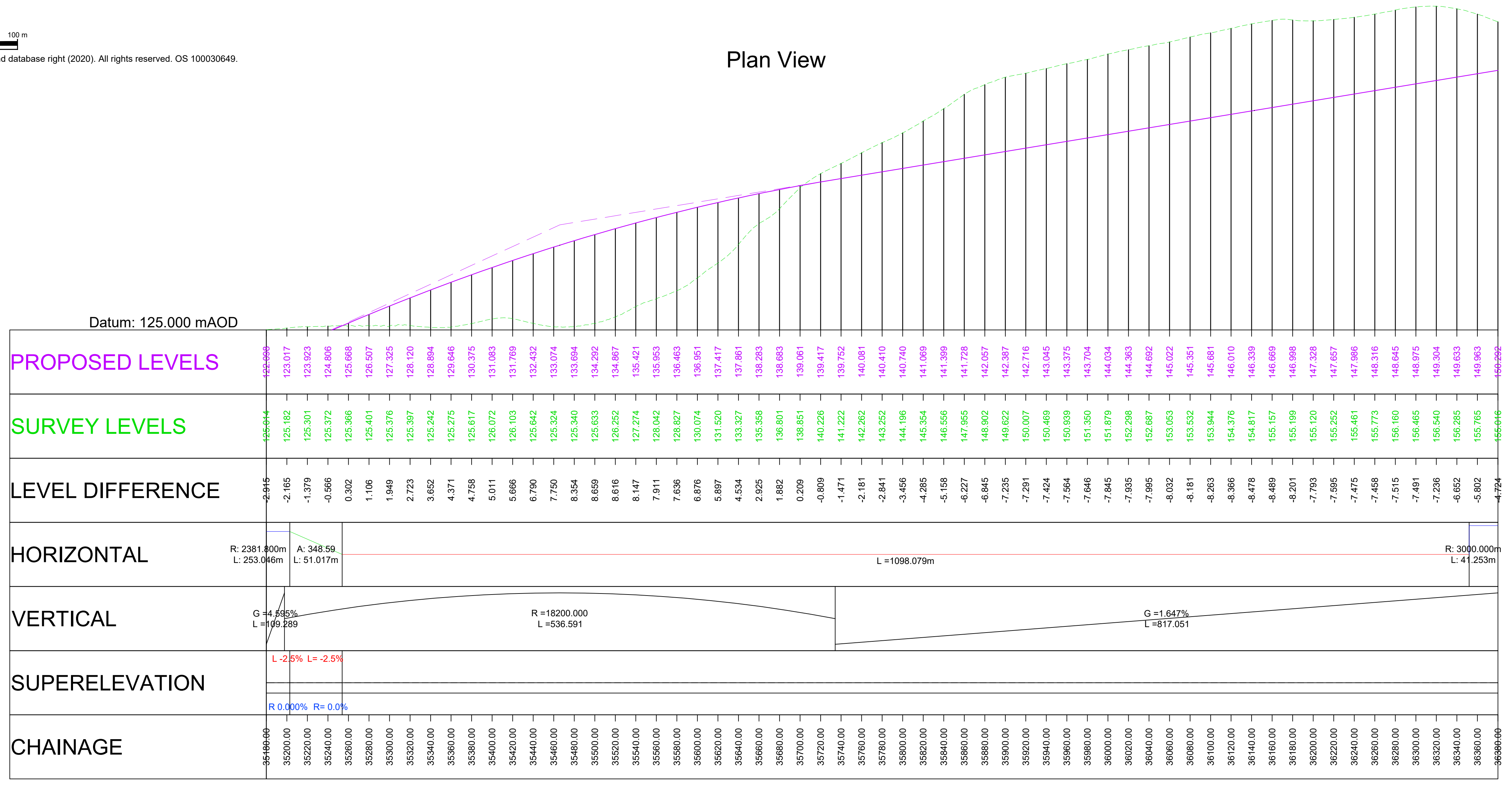
Profile

- PROPOSED VERTICAL DESIGN LEVEL
- EXISTING GROUND LEVEL



0 50 100 m
© Crown copyright and database right (2020). All rights reserved. OS 100030649.

Plan View



Profile View

0 50 100 m Scale H 1:2500; V 1:250

---	---	---	---	---	---
P01	GCHI 03/09/21	GCHI 03/09/21	SHAL 03/09/21	KCRO 03/09/21	---
P02	GCHI 10/09/21	GCHI 10/09/21	SHAL 10/09/21	KCRO 10/09/21	KCRO 10/09/21
Revision	Revision details				
	Created dd/mm/yy	Checked dd/mm/yy	Reviewed dd/mm/yy	Approved dd/mm/yy	Authorised dd/mm/yy

Designer
Amey OW Limited
Chancery Exchange
10 Furnival Street
London, EC4A 1AB

Client
3 Piccadilly Place
Manchester
M1 3BN

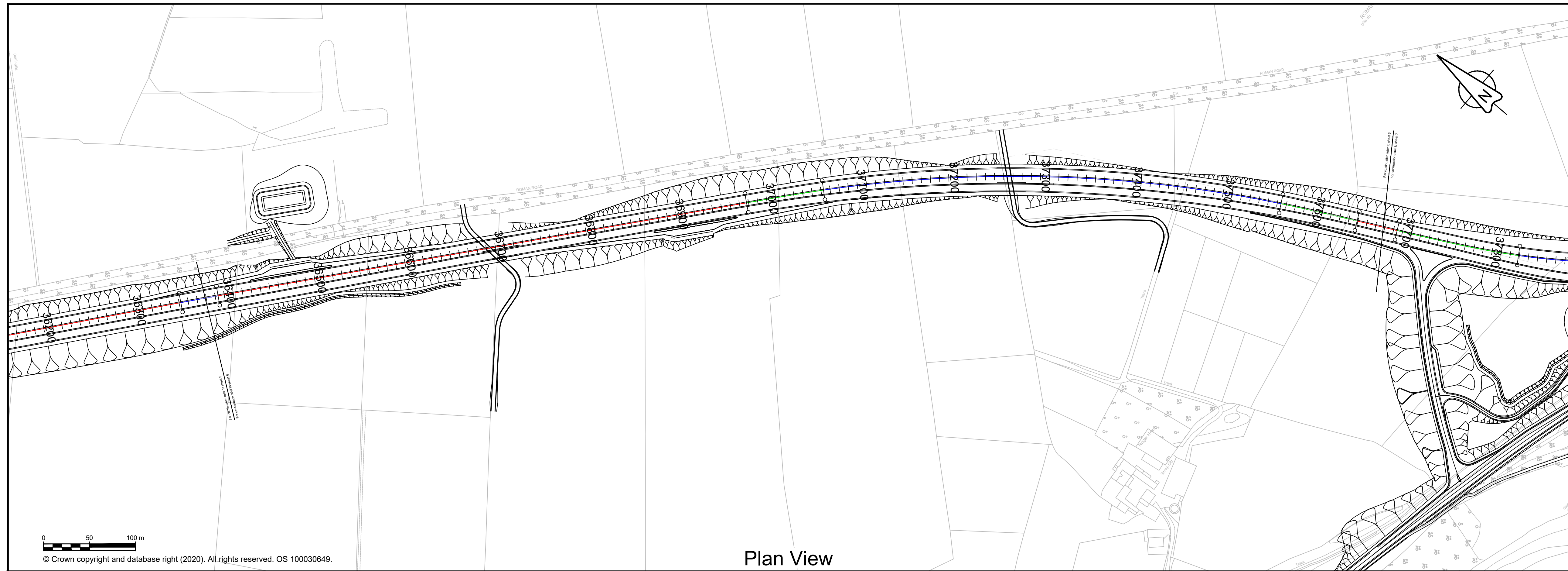
Project Name
A66 Northern Trans-Pennine

Drawing Title
Temple Sowerby to Appleby
Plan and Profile Blue Option
Sheet 5 of 7

Project Ref. No.	Stage	Scale : 1:2500	@ A1
---	---	Dimensions : M	

Drawing Number
Project | Originator | Volume |
HE565627 - AMY - HML -
S0405 -DR-CH- 000218
Location | Type | Role | Number

Suitability	Suitability Description	Revision
S1	Fit for Co-ordination	P02



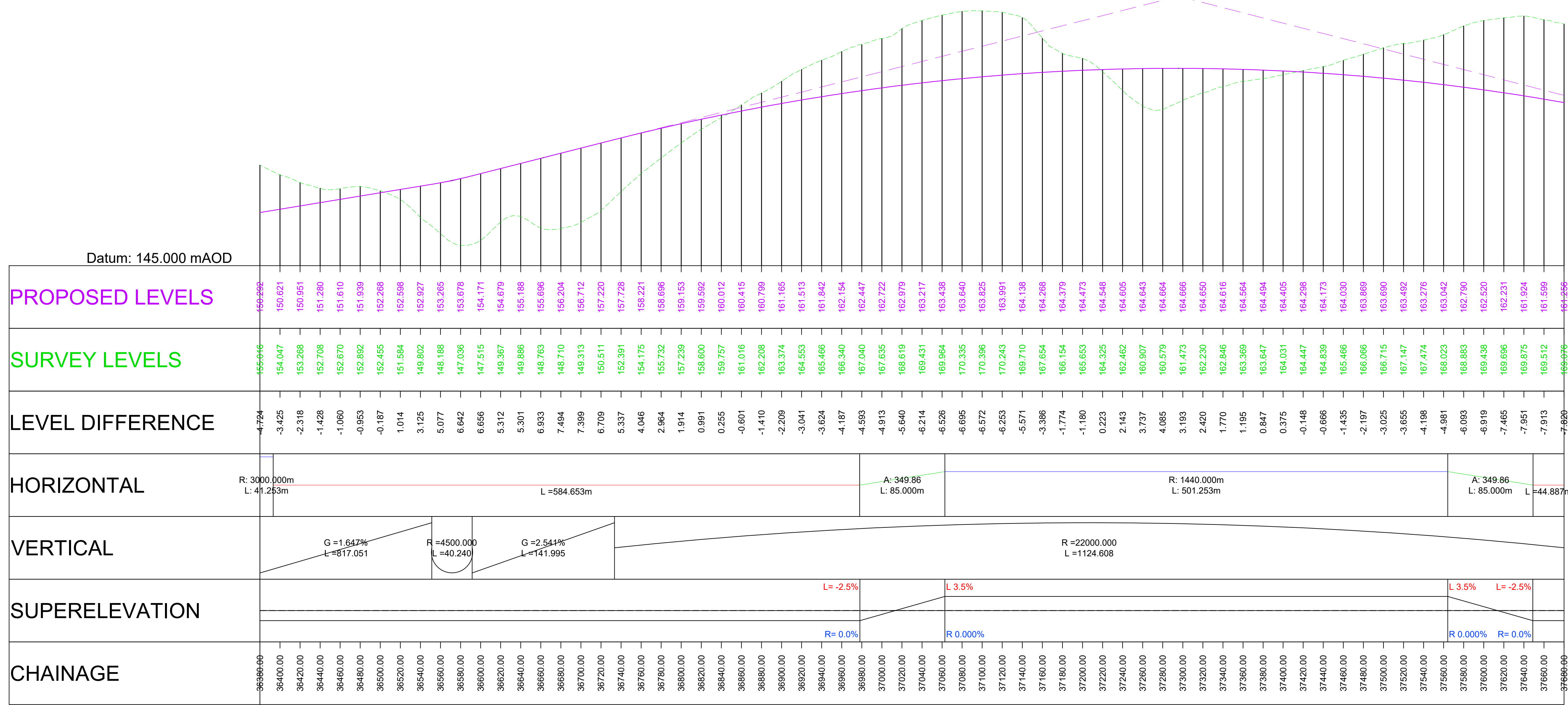
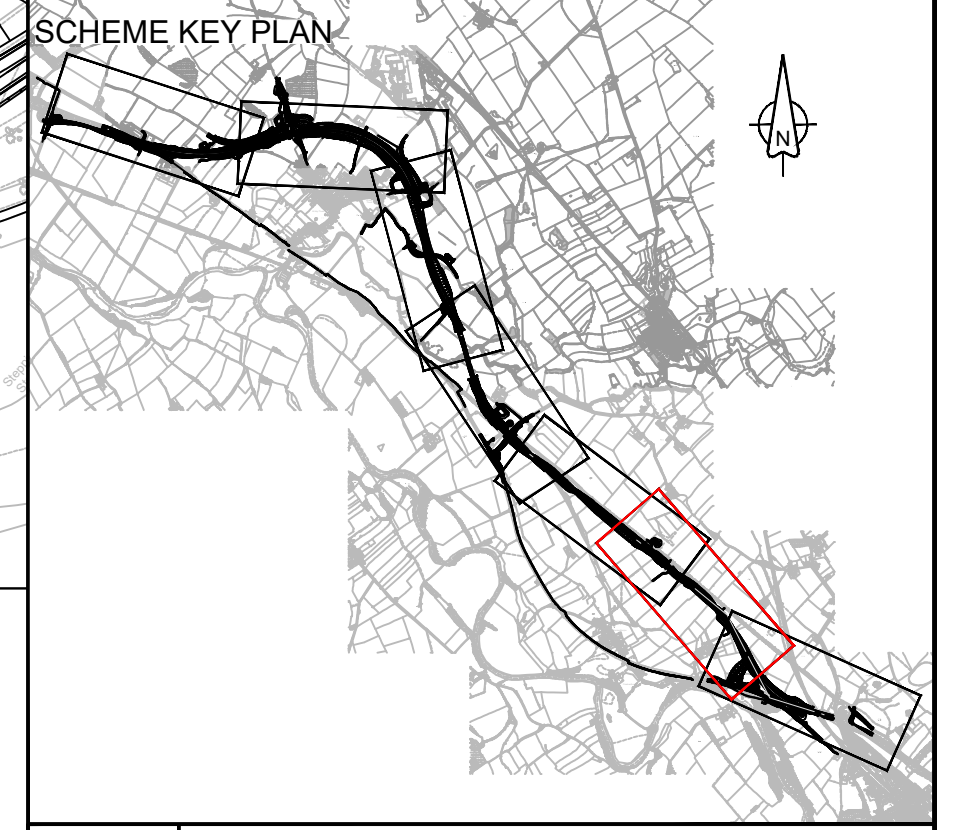
0 50 100 m
© Crown copyright and database right (2020). All rights reserved. OS 100030649.

NOTES

- ALL DIMENSIONS ARE IN METRES ABOVE DATUM UNLESS NOTED OTHERWISE.
- THE DESIGN SHOWN ON THESE ENGINEERING SECTION DRAWINGS IS ILLUSTRATIVE AND WILL BE SUBJECT TO DETAILED DESIGN DEVELOPMENT.

KEY

- Plan**
- THE SCHEME (SHOWN FOR ILLUSTRATIVE PURPOSES ONLY)
 - CURVE ALIGNMENT
 - STRAIGHT ALIGNMENT
 - TRANSITION ALIGNMENT
 - ROAD NAMES
 - CHAINAGE (MEASURED DISTANCE ALONG THE SCHEME LENGTH)
- Profile**
- PROPOSED VERTICAL DESIGN LEVEL
 - EXISTING GROUND LEVEL



0 50 100 m Scale H 1:2500; V 1:250

Profile View

---	---	---	---	---	---
P01	GCHI 03/09/21	GCHI 03/09/21	SHAL 03/09/21	KCRO 03/09/21	---
P02	GCHI 10/09/21	GCHI 10/09/21	SHAL 10/09/21	KCRO 10/09/21	KCRO 10/09/21
Revision	Revision details				
	Created dd/mm/yy	Checked dd/mm/yy	Reviewed dd/mm/yy	Approved dd/mm/yy	Authorised dd/mm/yy

Designer
Amey OW Limited
Chancery Exchange
10 Furnival Street
London, EC4A 1AB

Client
3 Piccadilly Place
Manchester
M1 3BN

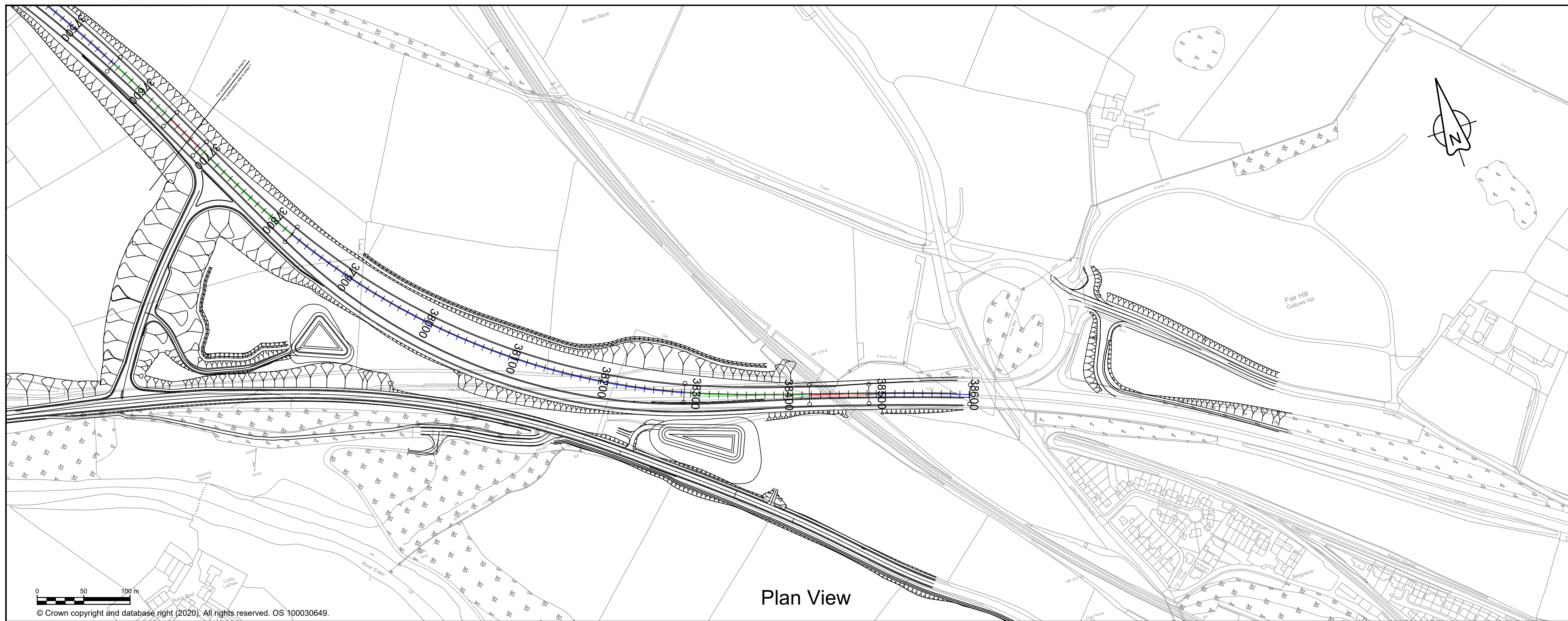
Project Name
A66 Northern Trans-Pennine

Drawing Title
Temple Sowerby to Appleby
Plan and Profile Blue Option
Sheet 6 of 7

Project Ref. No.	Stage	Scale : 1:2500	@ A1
---	---	Dimensions : M	

Drawing Number	Project	Originator	Volume
HE565627 - AMY - HML -	S0405	-DR-CH-	000219
	Location	Type	Role

Suitability	Suitability Description	Revision
S1	Fit for Co-ordination	P02

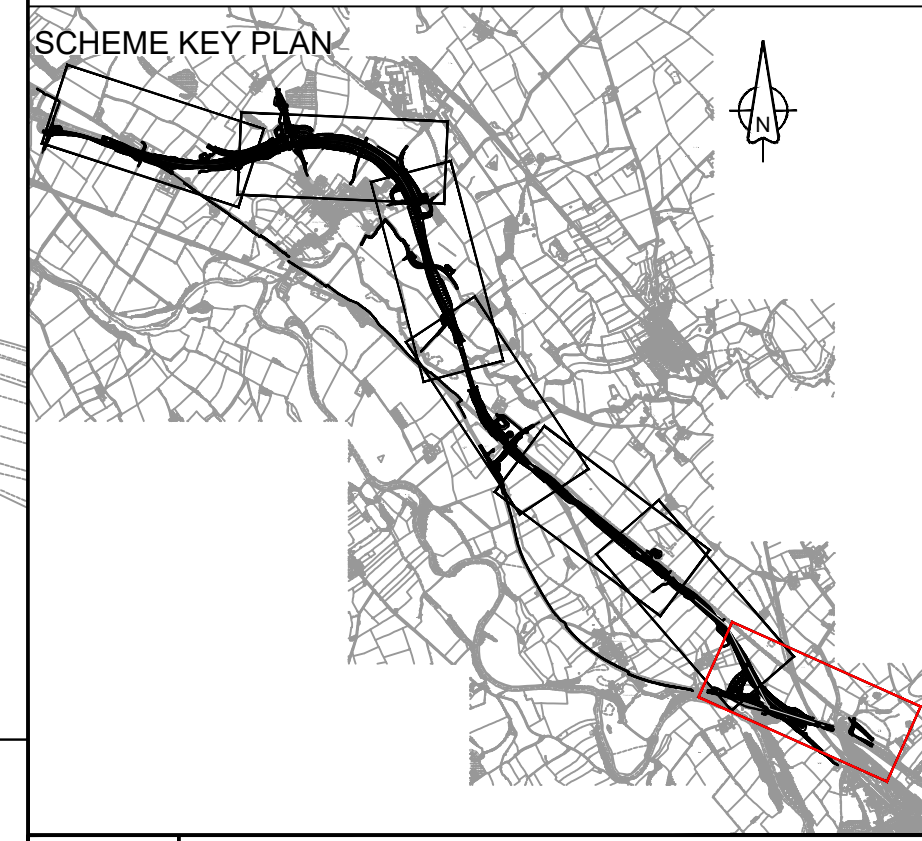


NOTES

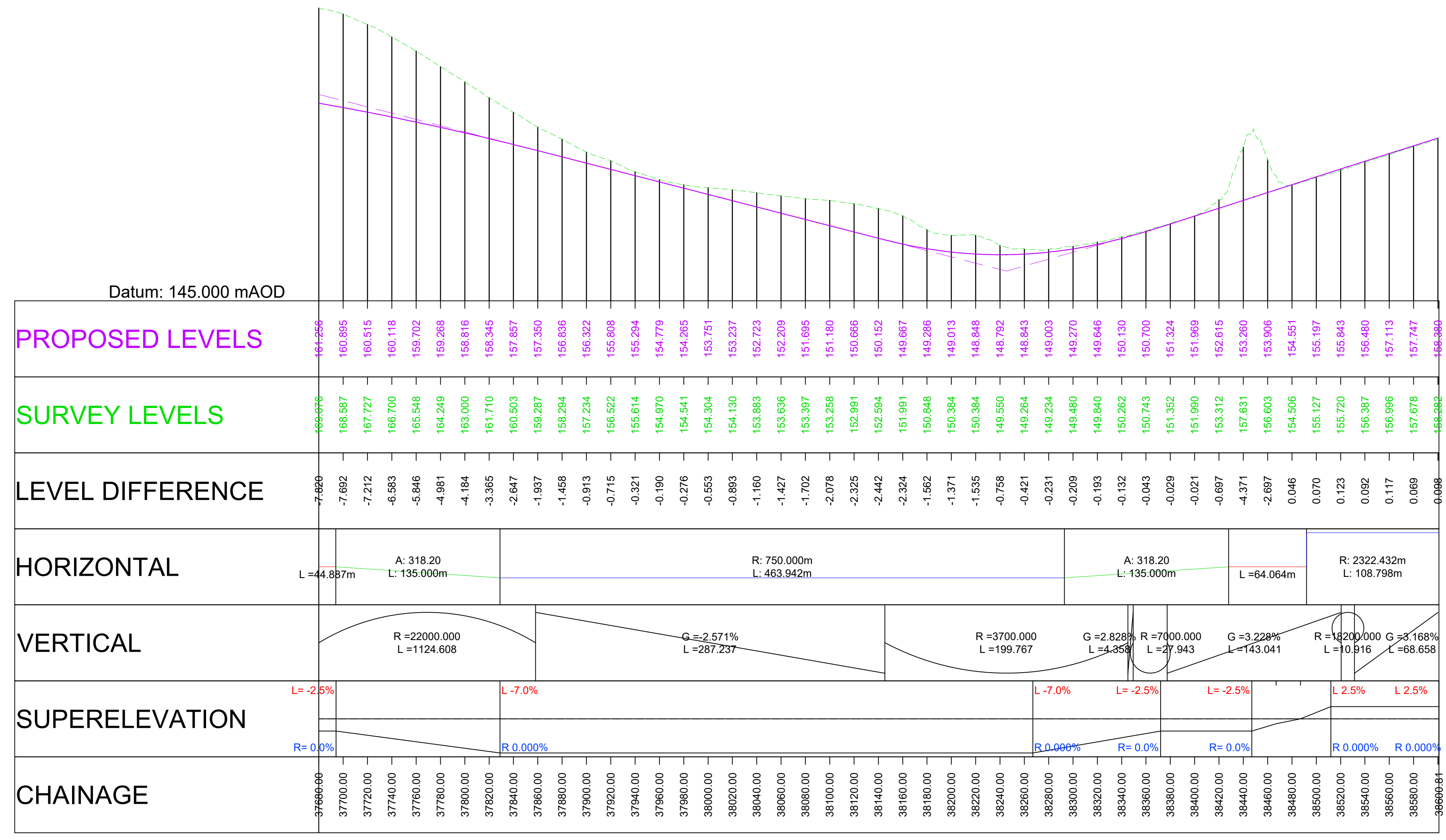
- ALL DIMENSIONS ARE IN METRES ABOVE DATUM UNLESS NOTED OTHERWISE.
- THE DESIGN SHOWN ON THESE ENGINEERING SECTION DRAWINGS IS ILLUSTRATIVE AND WILL BE SUBJECT TO DETAILED DESIGN DEVELOPMENT.

KEY

- Plan**
- THE SCHEME (SHOWN FOR ILLUSTRATIVE PURPOSES ONLY)
 - CURVE ALIGNMENT
 - STRAIGHT ALIGNMENT
 - TRANSITION ALIGNMENT
 - ROAD NAMES
 - CHAINAGE (MEASURED DISTANCE ALONG THE SCHEME LENGTH)
- Profile**
- PROPOSED VERTICAL DESIGN LEVEL
 - EXISTING GROUND LEVEL



Plan View



Profile View

Revision	Created	Checked	Reviewed	Approved	Authorised
dd/mm/yy	dd/mm/yy	dd/mm/yy	dd/mm/yy	dd/mm/yy	dd/mm/yy
---	---	---	---	---	---
P01	GCHI 03/09/21	GCHI 03/09/21	SHAL 03/09/21	KCRO 03/09/21	---
P02	GCHI 10/09/21	GCHI 10/09/21	SHAL 10/09/21	KCRO 10/09/21	KCRO 10/09/21

Designer
Amey OW Limited
 Chancery Exchange
 10 Furnival Street
 London, EC4A 1AB

Client
3 Piccadilly Place
 Manchester
 M1 3BN

Project Name
A66 Northern Trans-Pennine

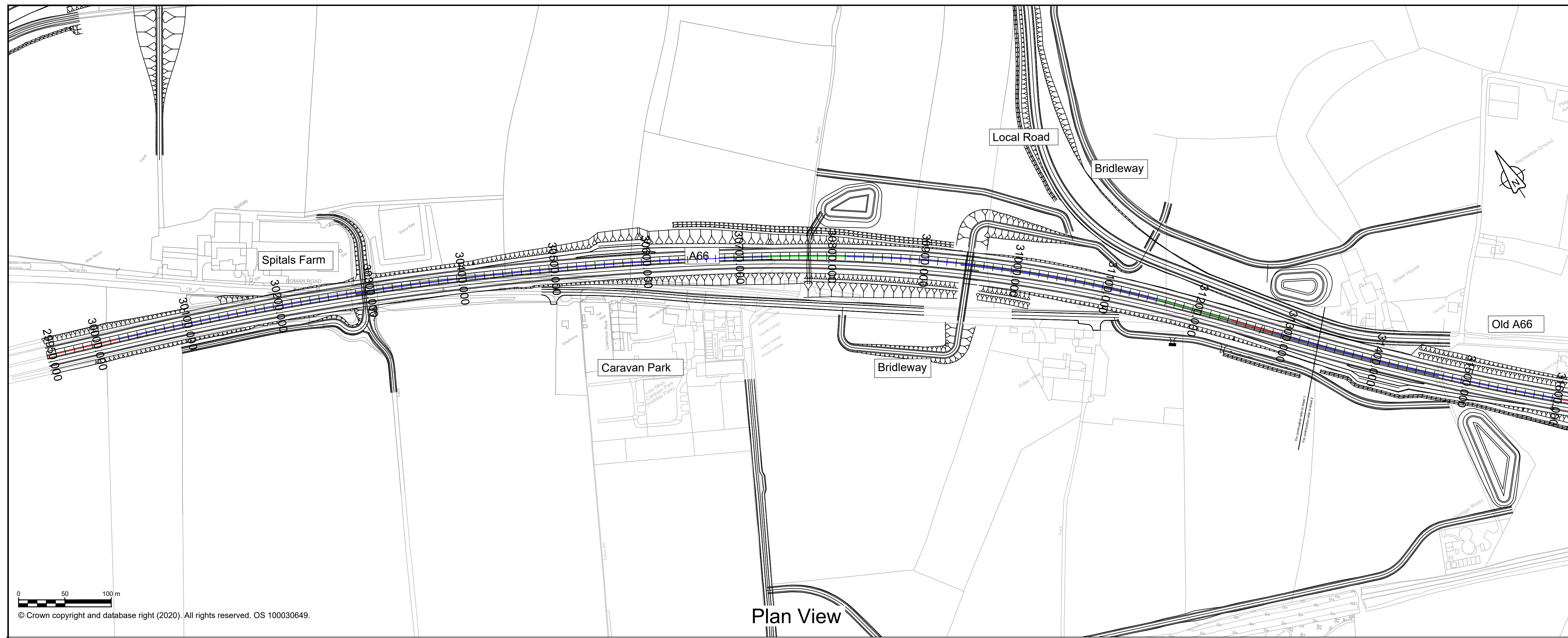
Drawing Title
**Temple Sowerby to Appleby
 Plan and Profile Blue Option
 Sheet 7 of 7**

Project Ref. No.	Stage	Scale : 1:2500	@ A1
---	---	Dimensions : M	

Drawing Number	Project	Originator	Volume
HE565627 - AMY - HML -	S0405	-DR-CH-	000220
Location	Type	Role	Number

Suitability	Suitability Description	Revision
S1	Fit for Co-ordination	P02

Scale H 1:2500; V 1:250



NOTES

- ALL DIMENSIONS ARE IN METRES ABOVE DATUM UNLESS NOTED OTHERWISE.
- THE DESIGN SHOWN ON THESE ENGINEERING SECTION DRAWINGS IS ILLUSTRATIVE AND WILL BE SUBJECT TO DETAILED DESIGN DEVELOPMENT.

KEY

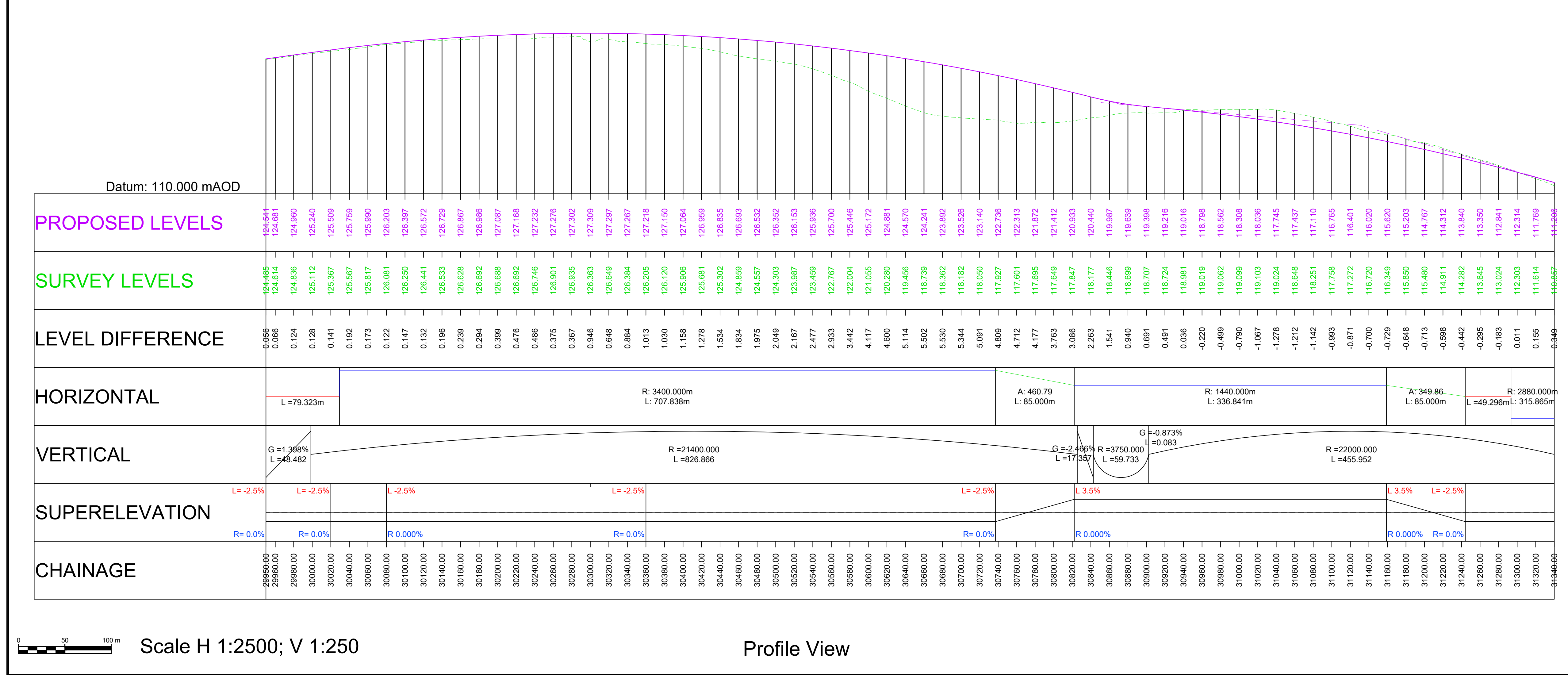
Plan

- THE SCHEME (SHOWN FOR ILLUSTRATIVE PURPOSES ONLY)
- CURVE ALIGNMENT
- STRAIGHT ALIGNMENT
- TRANSITION ALIGNMENT
- ROAD NAMES
- CHAINAGE (MEASURED DISTANCE ALONG THE SCHEME LENGTH)

Profile

- PROPOSED VERTICAL DESIGN LEVEL
- EXISTING GROUND LEVEL

SCHEME KEY PLAN



---	---	---	---	---	---
---	---	---	---	---	---
P01	GCHI 07/09/21	GCHI 07/09/21	SHAL 07/09/21	KCRO 07/09/21	---
Revision	Created dd/mm/yy	Checked dd/mm/yy	Reviewed dd/mm/yy	Approved dd/mm/yy	Authorised dd/mm/yy

Designer
Amey OW Limited
Chancery Exchange
10 Funnal Street
London, EC4A 1AB

Client
3 Piccadilly Place
Manchester
M1 3BN

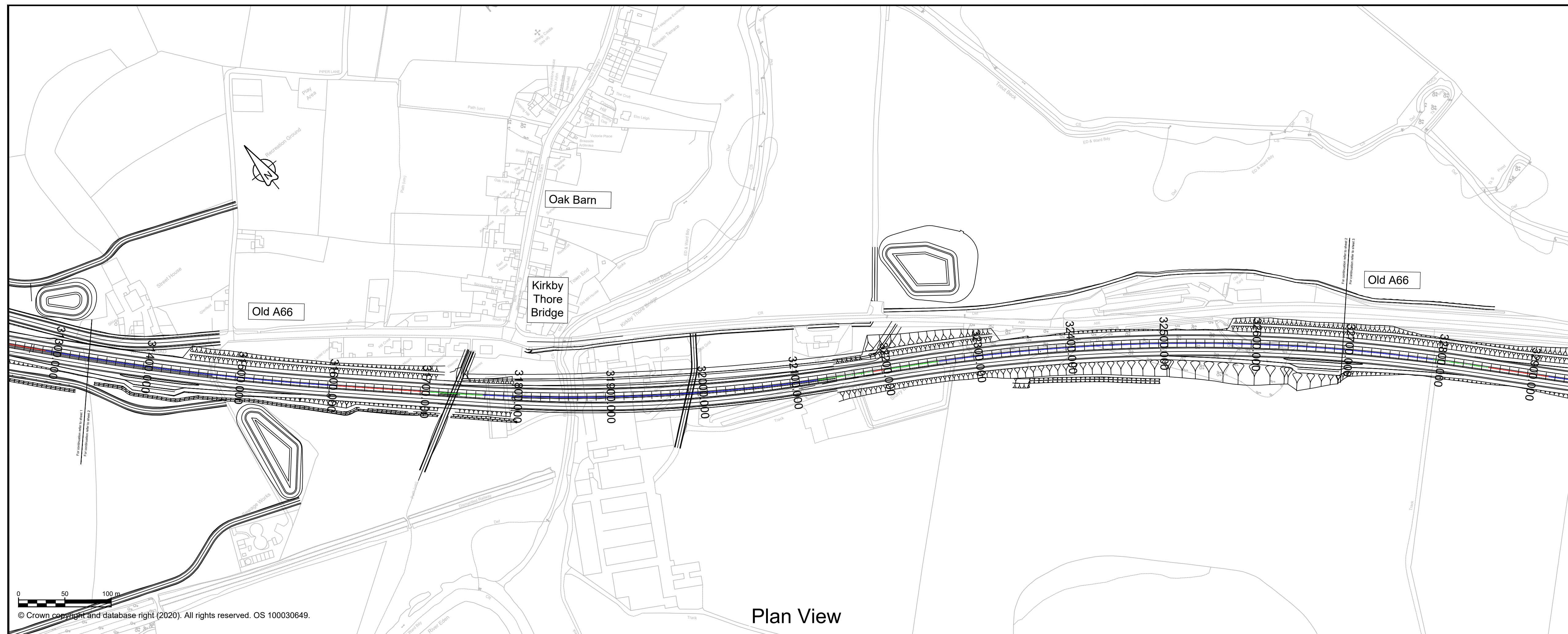
Project Name
A66 Northern Trans-Pennine

Drawing Title
**Temple Sowerby to Appleby
Plan and Profile Orange Option
Sheet 1 of 6**

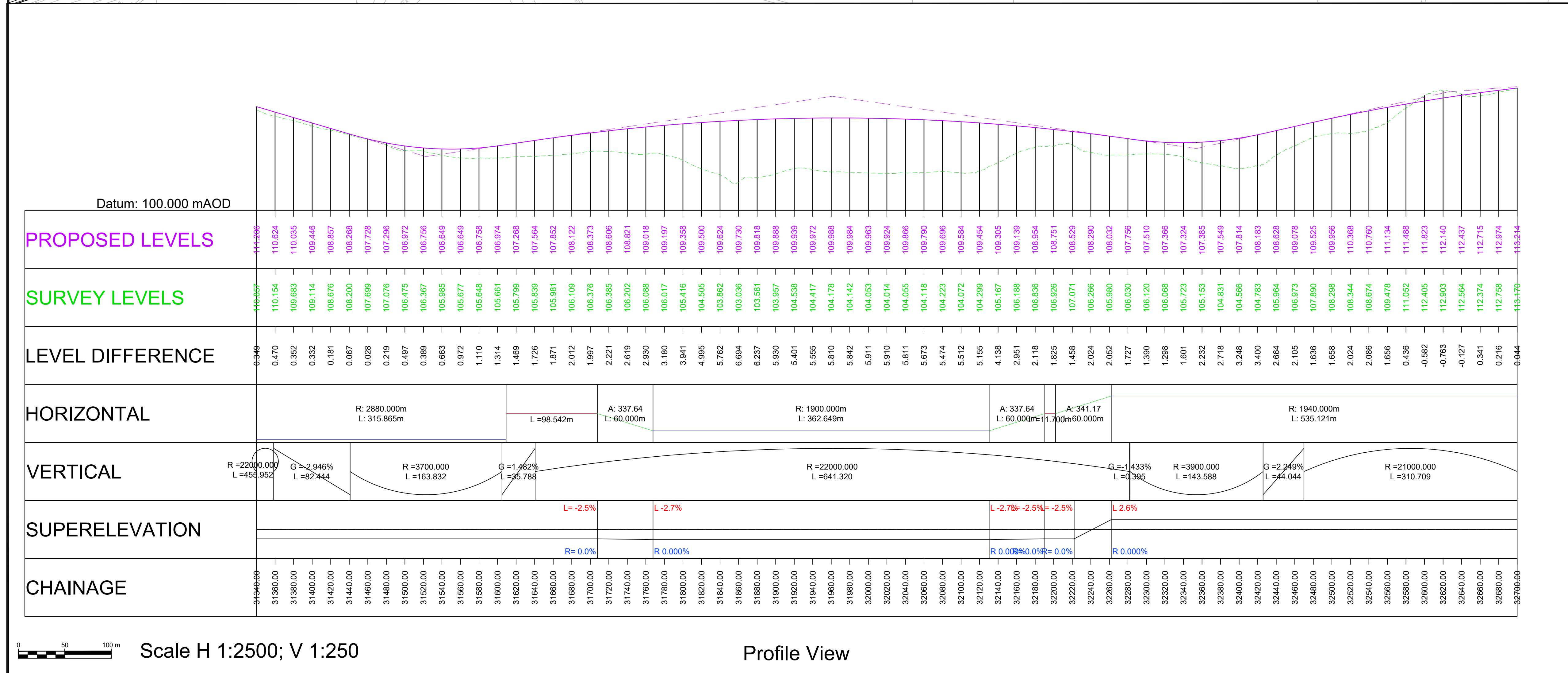
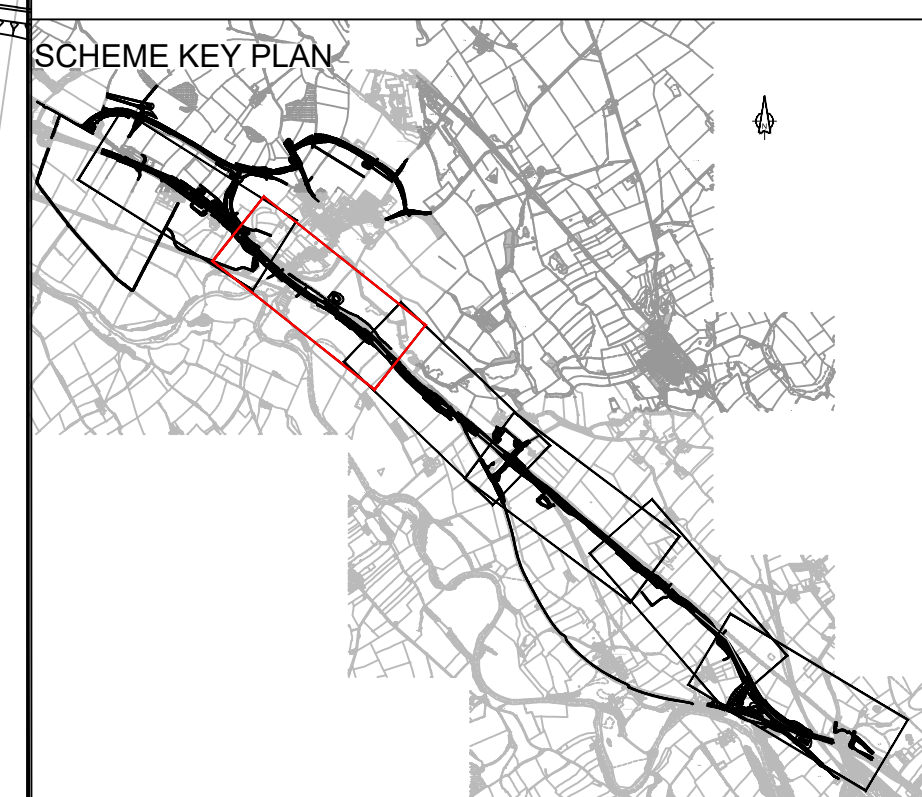
Project Ref. No.	Stage	Scale: 1:2500	@ A1
---	---	Dimensions: M	

Drawing Number	Project	Originator	Volume
HE565627 - AMY - HML -	S0405	-DR-CH-	000314
Location	Type	Role	Number

Suitability	Suitability Description	Revision
S1	Fit for Co-ordination	P01



- ### NOTES
- ALL DIMENSIONS ARE IN METRES ABOVE DATUM UNLESS NOTED OTHERWISE.
 - THE DESIGN SHOWN ON THESE ENGINEERING SECTION DRAWINGS IS ILLUSTRATIVE AND WILL BE SUBJECT TO DETAILED DESIGN DEVELOPMENT.
- ### KEY
- Plan**
- THE SCHEME (SHOWN FOR ILLUSTRATIVE PURPOSES ONLY)
 - CURVE ALIGNMENT
 - STRAIGHT ALIGNMENT
 - TRANSITION ALIGNMENT
 - ROAD NAMES
 - CHAINAGE (MEASURED DISTANCE ALONG THE SCHEME LENGTH)
- Profile**
- PROPOSED VERTICAL DESIGN LEVEL
 - EXISTING GROUND LEVEL



Revision	Created	Checked	Reviewed	Approved	Authorised
dd/mm/yy	dd/mm/yy	dd/mm/yy	dd/mm/yy	dd/mm/yy	dd/mm/yy
---	---	---	---	---	---
P01	GCHI 07/09/21	GCHI 07/09/21	SHAL 07/09/21	KCRO 07/09/21	---

Designer
 Amey OW Limited
 Chancery Exchange
 10 Funnival Street
 London, EC4A 1AB

A66 NTP Integrated Project Team

Client
 3 Piccadilly Place
 Manchester
 M1 3BN

highways england

Project Name
A66 Northern Trans-Pennine

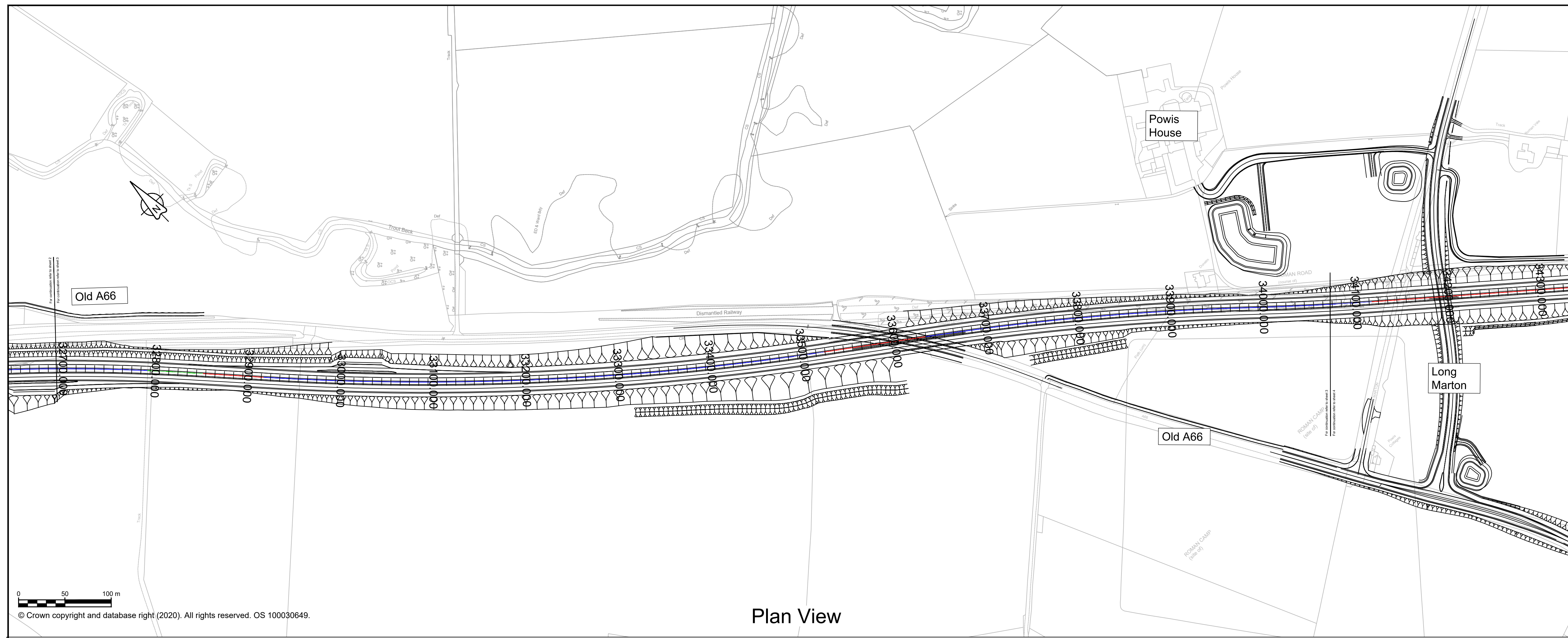
Drawing Title
**Temple Sowerby to Appleby
 Plan and Profile Orange Option
 Sheet 2 of 6**

Project Ref. No.	Stage	Scale: 1:2500	@ A1
---	---	Dimensions: M	

Drawing Number	Project	Originator	Volume
HE565627 - AMY - HML -	S0405	-DR-CH-	000315
Location	Type	Role	Number

Suitability	Suitability Description	Revision
S1	Fit for Co-ordination	P01

Scale H 1:2500; V 1:250



Plan View

NOTES

- ALL DIMENSIONS ARE IN METRES ABOVE DATUM UNLESS NOTED OTHERWISE.
- THE DESIGN SHOWN ON THESE ENGINEERING SECTION DRAWINGS IS ILLUSTRATIVE AND WILL BE SUBJECT TO DETAILED DESIGN DEVELOPMENT.

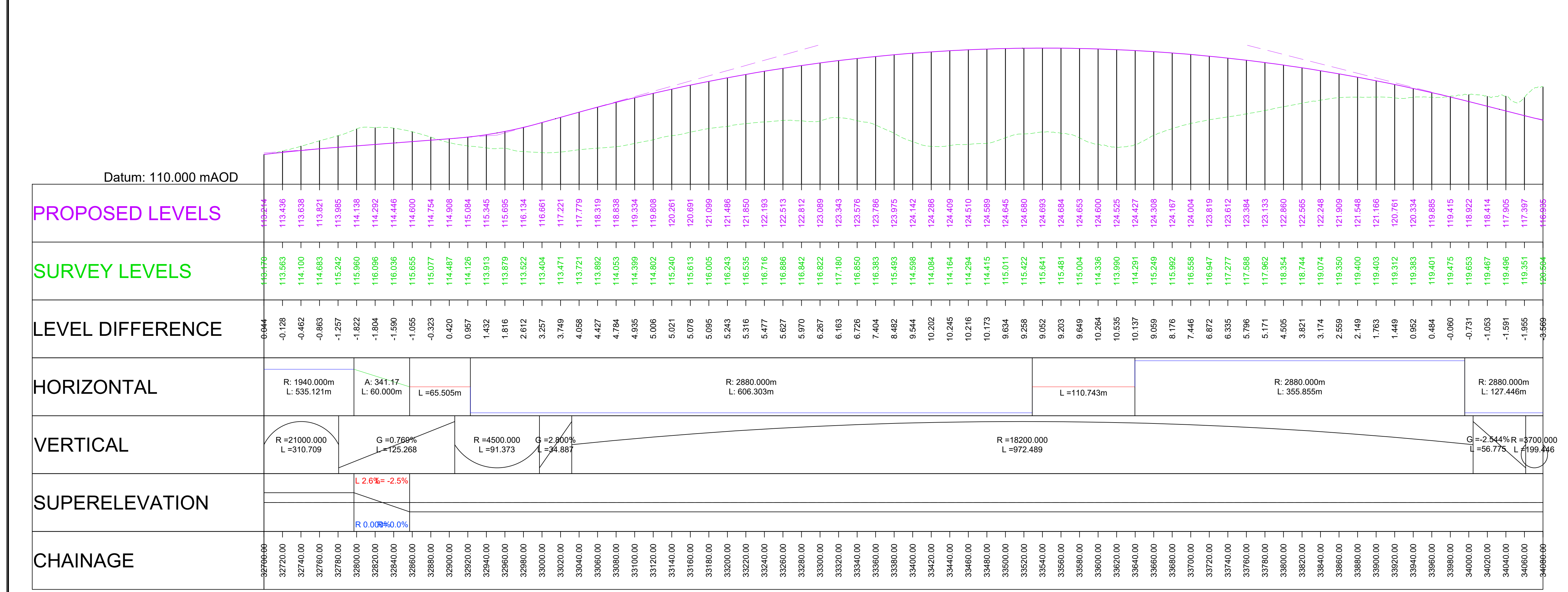
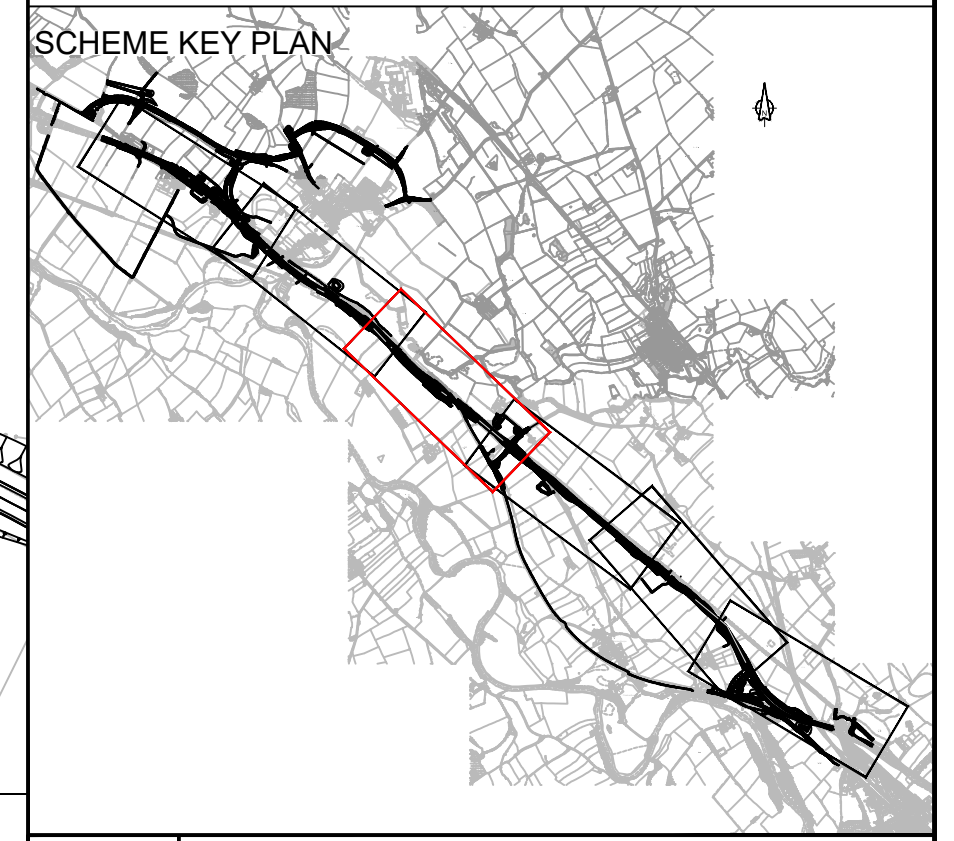
KEY

Plan

- THE SCHEME (SHOWN FOR ILLUSTRATIVE PURPOSES ONLY)
- CURVE ALIGNMENT
- STRAIGHT ALIGNMENT
- TRANSITION ALIGNMENT
- ROAD NAMES
- CHAINAGE (MEASURED DISTANCE ALONG THE SCHEME LENGTH)

Profile

- PROPOSED VERTICAL DESIGN LEVEL
- EXISTING GROUND LEVEL



Profile View

---	---	---	---	---	---
---	---	---	---	---	---
P01	GCHI 07/09/21	GCHI 07/09/21	SHAL 07/09/21	KCRO 07/09/21	---
Revision	Created dd/mm/yy	Checked dd/mm/yy	Reviewed dd/mm/yy	Approved dd/mm/yy	Authorised dd/mm/yy

Designer
 Amey OW Limited
 Chancery Exchange
 10 Funnival Street
 London, EC4A 1AB

Client
 3 Piccadilly Place
 Manchester
 M1 3BN

Project Name
A66 Northern Trans-Pennine

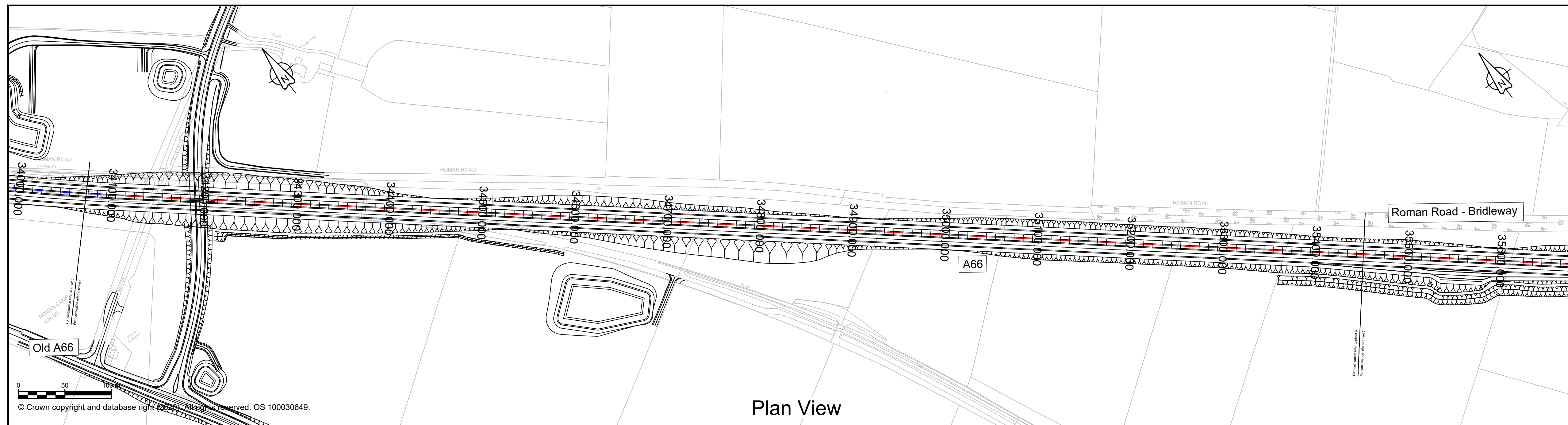
Drawing Title
**Temple Sowerby to Appleby
 Plan and Profile Orange Option
 Sheet 3 of 6**

Project Ref. No.	Stage	Scale : 1:2500	@ A1
---	---	Dimensions : M	

Drawing Number	Project	Originator	Volume
HE565627 - AMY - HML -	S0405	-DR-CH-	000316
Location	Type	Role	Number

Suitability	Suitability Description	Revision
S1	Fit for Co-ordination	P01

Scale H 1:2500; V 1:250



Plan View

NOTES

- ALL DIMENSIONS ARE IN METRES ABOVE DATUM UNLESS NOTED OTHERWISE.
- THE DESIGN SHOWN ON THESE ENGINEERING SECTION DRAWINGS IS ILLUSTRATIVE AND WILL BE SUBJECT TO DETAILED DESIGN DEVELOPMENT.

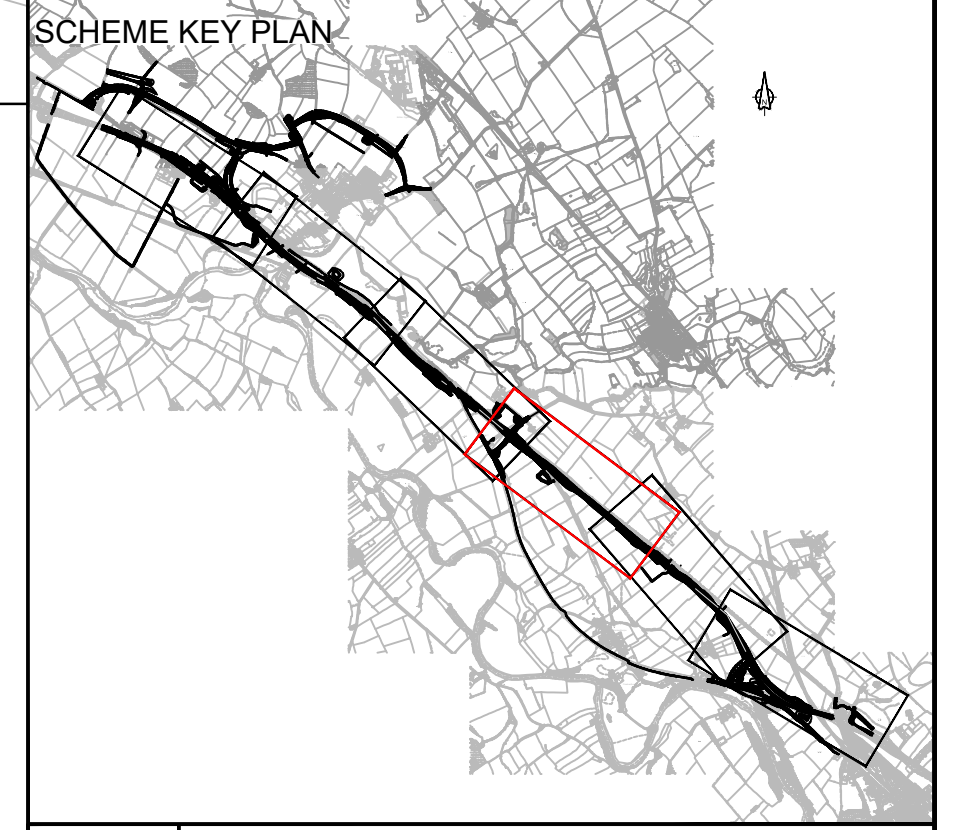
KEY

Plan

- THE SCHEME (SHOWN FOR ILLUSTRATIVE PURPOSES ONLY)
- CURVE ALIGNMENT
- STRAIGHT ALIGNMENT
- TRANSITION ALIGNMENT
- ROAD NAMES
- CHAINAGE (MEASURED DISTANCE ALONG THE SCHEME LENGTH)

Profile

- PROPOSED VERTICAL DESIGN LEVEL
- EXISTING GROUND LEVEL



---	---	---	---	---	---
---	---	---	---	---	---
P01	GCHI 07/09/21	GCHI 07/09/21	SHAL 07/09/21	KCRO 07/09/21	---
Revision	Revision details				
	Created dd/mm/yy	Checked dd/mm/yy	Reviewed dd/mm/yy	Approved dd/mm/yy	Authorised dd/mm/yy

Designer
Amey OW Limited
 Chancery Exchange
 10 Funnival Street
 London, EC4A 1AB

A66 NTP Integrated Project Team

Client
 3 Piccadilly Place
 Manchester
 M1 3BN

highways
england

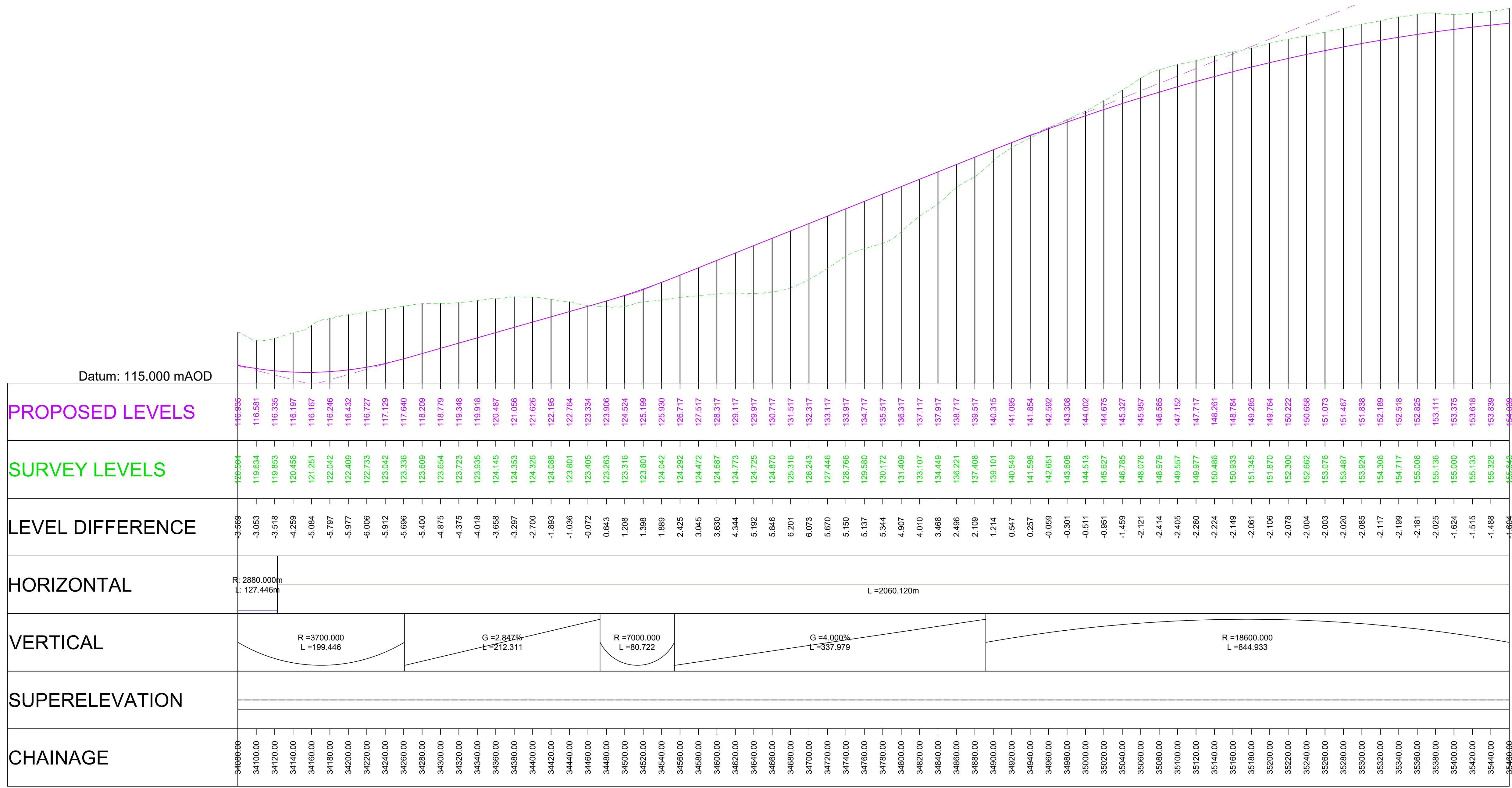
Project Name
A66 Northern Trans-Pennine

Drawing Title
**Temple Sowerby to Appleby
 Plan and Profile Orange Option
 Sheet 4 of 6**

Project Ref. No.	Stage	Scale : 1:2500	@ A1
---	---	Dimensions : M	

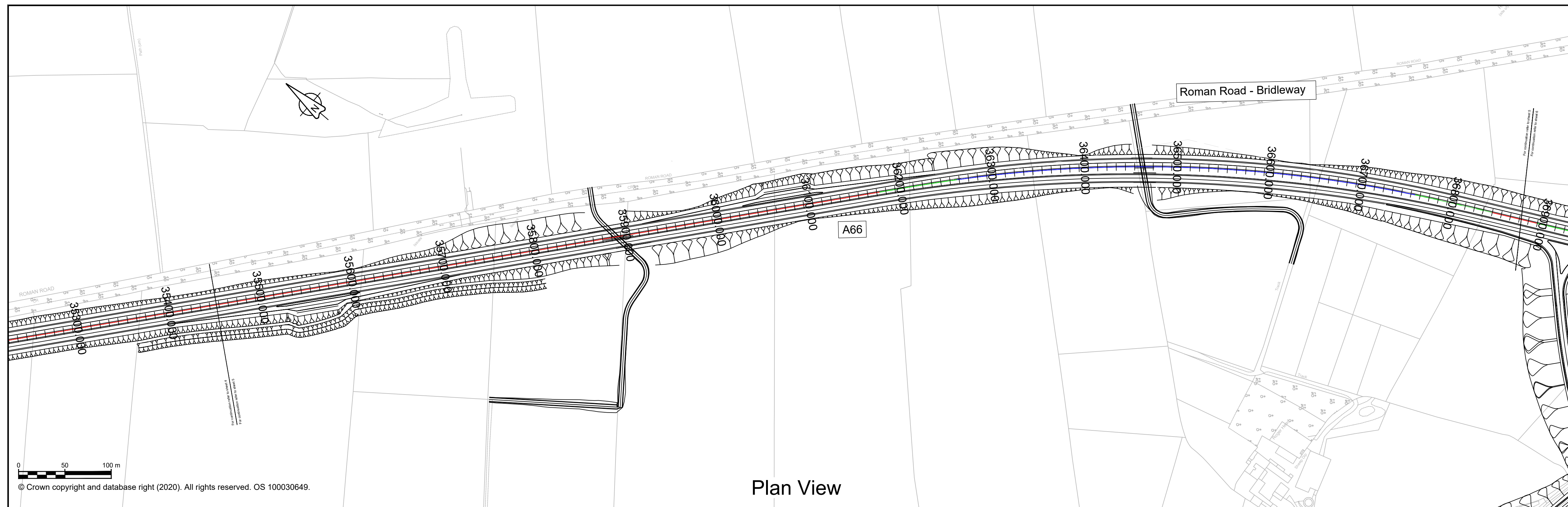
Drawing Number	Project	Originator	Volume
HE565627	AMY	HML	-
S0405	Location	Type	Role
-DR-CH-	000317		

Suitability	Suitability Description	Revision
S1	Fit for Co-ordination	P01



Scale H 1:2500; V 1:250

Profile View



Plan View

NOTES

- ALL DIMENSIONS ARE IN METRES ABOVE DATUM UNLESS NOTED OTHERWISE.
- THE DESIGN SHOWN ON THESE ENGINEERING SECTION DRAWINGS IS ILLUSTRATIVE AND WILL BE SUBJECT TO DETAILED DESIGN DEVELOPMENT.

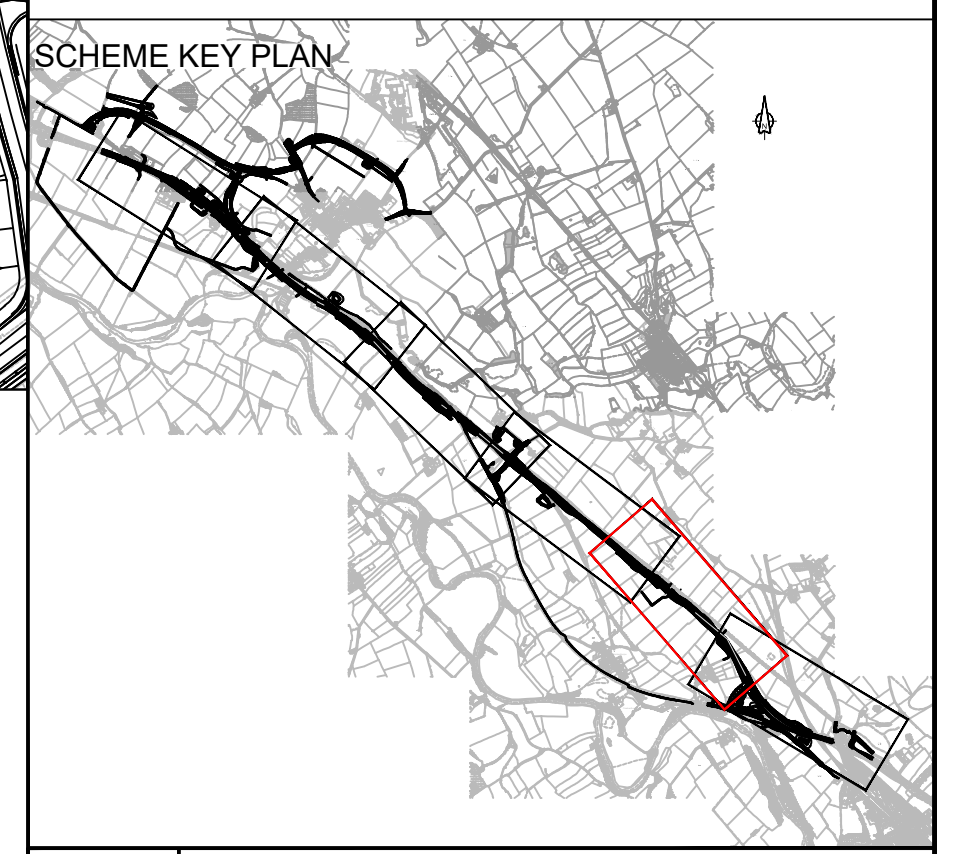
KEY

Plan

- THE SCHEME (SHOWN FOR ILLUSTRATIVE PURPOSES ONLY)
- CURVE ALIGNMENT
- STRAIGHT ALIGNMENT
- TRANSITION ALIGNMENT
- ROAD NAMES
- CHAINAGE (MEASURED DISTANCE ALONG THE SCHEME LENGTH)

Profile

- PROPOSED VERTICAL DESIGN LEVEL
- EXISTING GROUND LEVEL



---	---	---	---	---	---
---	---	---	---	---	---
P01	GCHI 07/09/21	GCHI 07/09/21	SHAL 07/09/21	KCRO 07/09/21	---
Revision	Created dd/mm/yy	Checked dd/mm/yy	Reviewed dd/mm/yy	Approved dd/mm/yy	Authorised dd/mm/yy

Designer
Amey OW Limited
 Chancery Exchange
 10 Funnival Street
 London, EC4A 1AB

Client
 3 Piccadilly Place
 Manchester
 M1 3BN

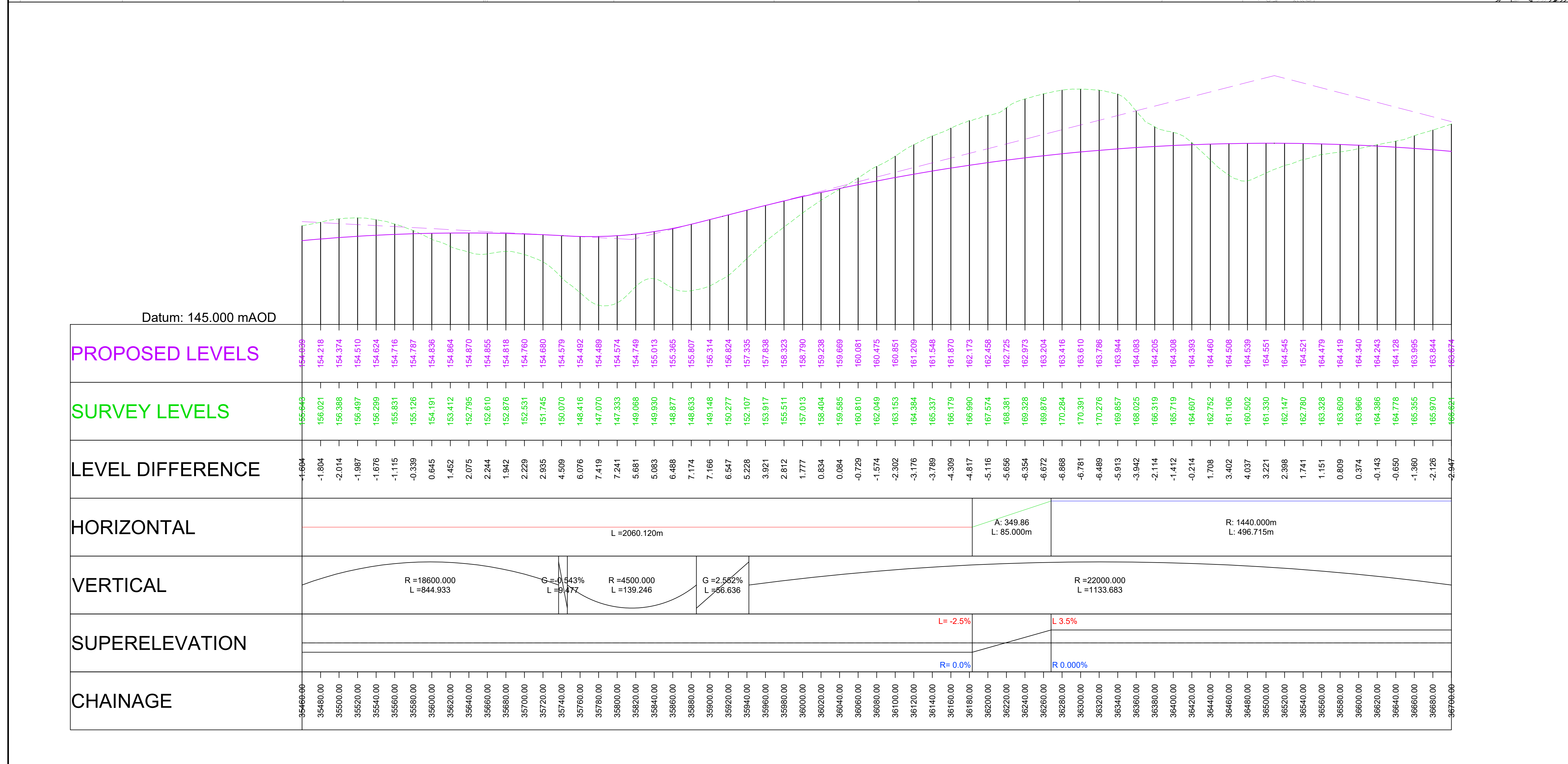
Project Name
A66 Northern Trans-Pennine

Drawing Title
**Temple Sowerby to Appleby
 Plan and Profile Orange Option
 Sheet 5 of 6**

Project Ref. No.	Stage	Scale: 1:2500	@ A1
---	---	Dimensions: M	

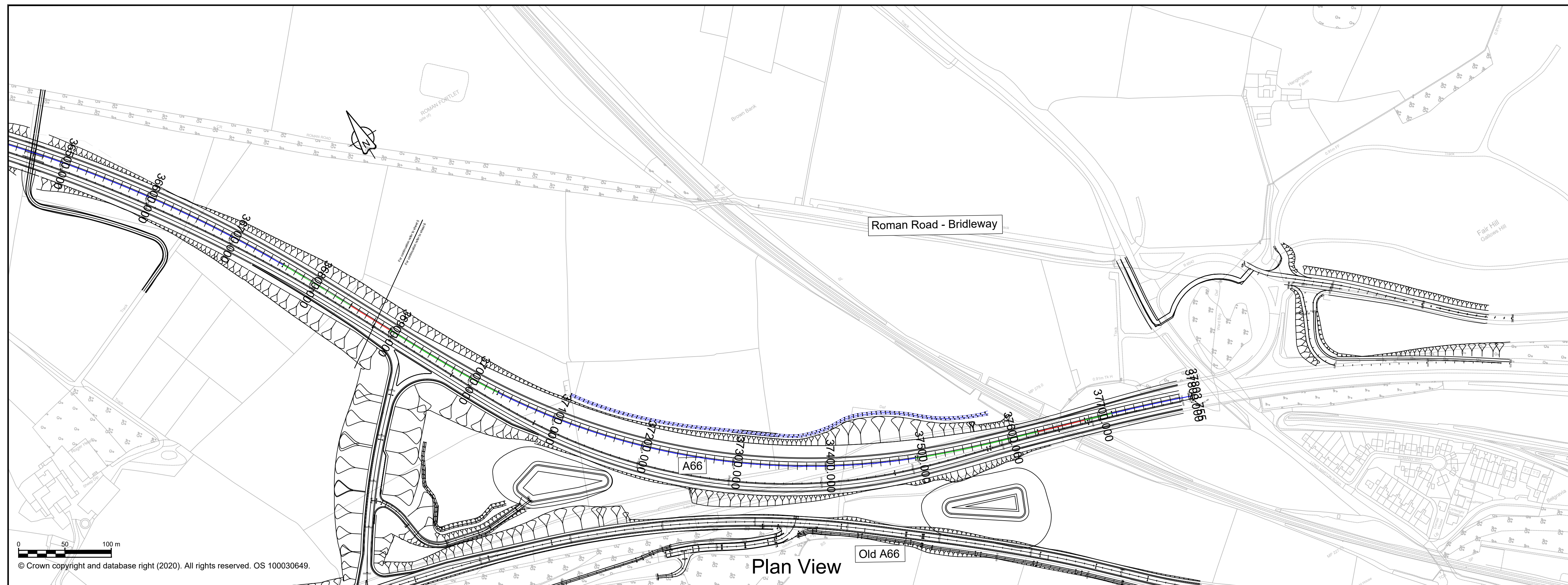
Drawing Number	Project	Originator	Volume
HE565627	AMY	HML	-
S0405	Location	Type	Role
-DR-CH-000318			Number

Suitability	Suitability Description	Revision
S1	Fit for Co-ordination	P01



Profile View

Scale H 1:2500; V 1:250



NOTES

- ALL DIMENSIONS ARE IN METRES ABOVE DATUM UNLESS NOTED OTHERWISE.
- THE DESIGN SHOWN ON THESE ENGINEERING SECTION DRAWINGS IS ILLUSTRATIVE AND WILL BE SUBJECT TO DETAILED DESIGN DEVELOPMENT.

KEY

Plan

- THE SCHEME (SHOWN FOR ILLUSTRATIVE PURPOSES ONLY)
- CURVE ALIGNMENT
- STRAIGHT ALIGNMENT
- TRANSITION ALIGNMENT
- ROAD NAMES
- CHAINAGE (MEASURED DISTANCE ALONG THE SCHEME LENGTH)

Profile

- PROPOSED VERTICAL DESIGN LEVEL
- EXISTING GROUND LEVEL

SCHEME KEY PLAN

---	---	---	---	---	---
---	---	---	---	---	---
P01	GCHI 07/09/21	GCHI 07/09/21	SHAL 07/09/21	KCRO 07/09/21	---
Revision	Revision details				
	Created dd/mm/yy	Checked dd/mm/yy	Reviewed dd/mm/yy	Approved dd/mm/yy	Authorised dd/mm/yy

Designer
Amey OW Limited
 Chancery Exchange
 10 Furnival Street
 London, EC4A 1AB

Client
 3 Piccadilly Place
 Manchester
 M1 3BN

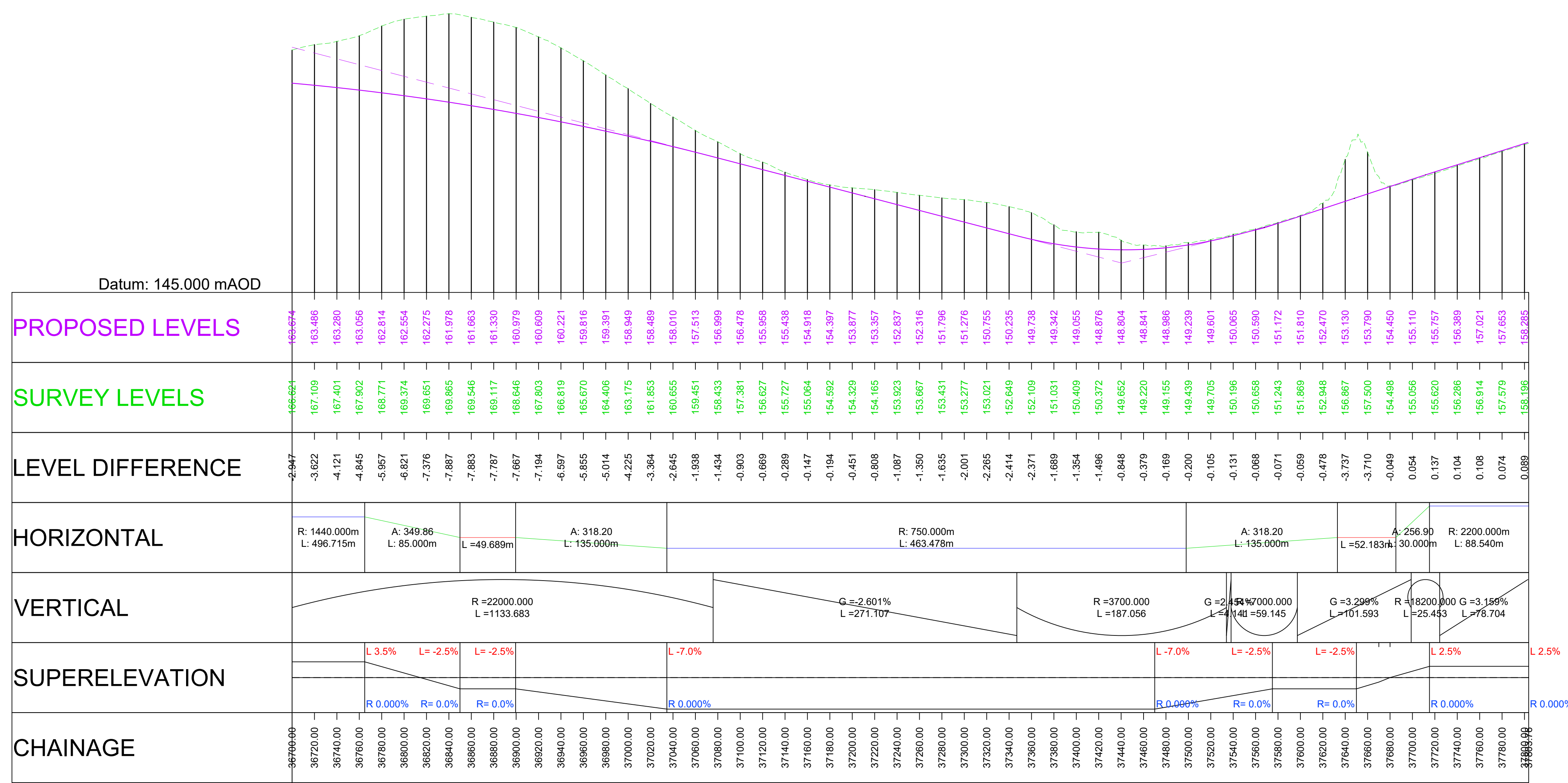
Project Name
A66 Northern Trans-Pennine

Drawing Title
**Temple Sowerby to Appleby
 Plan and Profile Orange Option
 Sheet 6 of 6**

Project Ref. No.	Stage	Scale : 1:2500	@ A1
---	---	Dimensions : M	

Drawing Number	Project	Originator	Volume
HE565627 - AMY - HML -	S0405	-DR-CH-	000319
	Location	Type	Role

Suitability	Suitability Description	Revision
S1	Fit for Co-ordination	P01



Scale H 1:2500; V 1:250

Profile View