

01	S2	21.03.18	PEIR	JN	KB	DH
Rev	Status	Rev. Date	Purpose of revision	Drawn	Checked	Approved

KEY:

- Draft Order Limits
- A585 Scheme Alignment
- Local Authority Boundary
- Air Quality Management Area
- Wyre Borough Council Diffusion Tube Location

Crown copyright and database rights 2016 OS 100030649

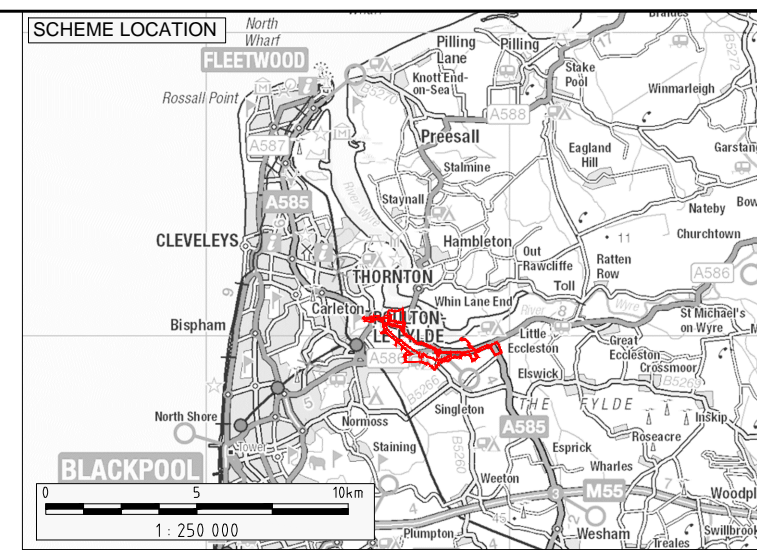
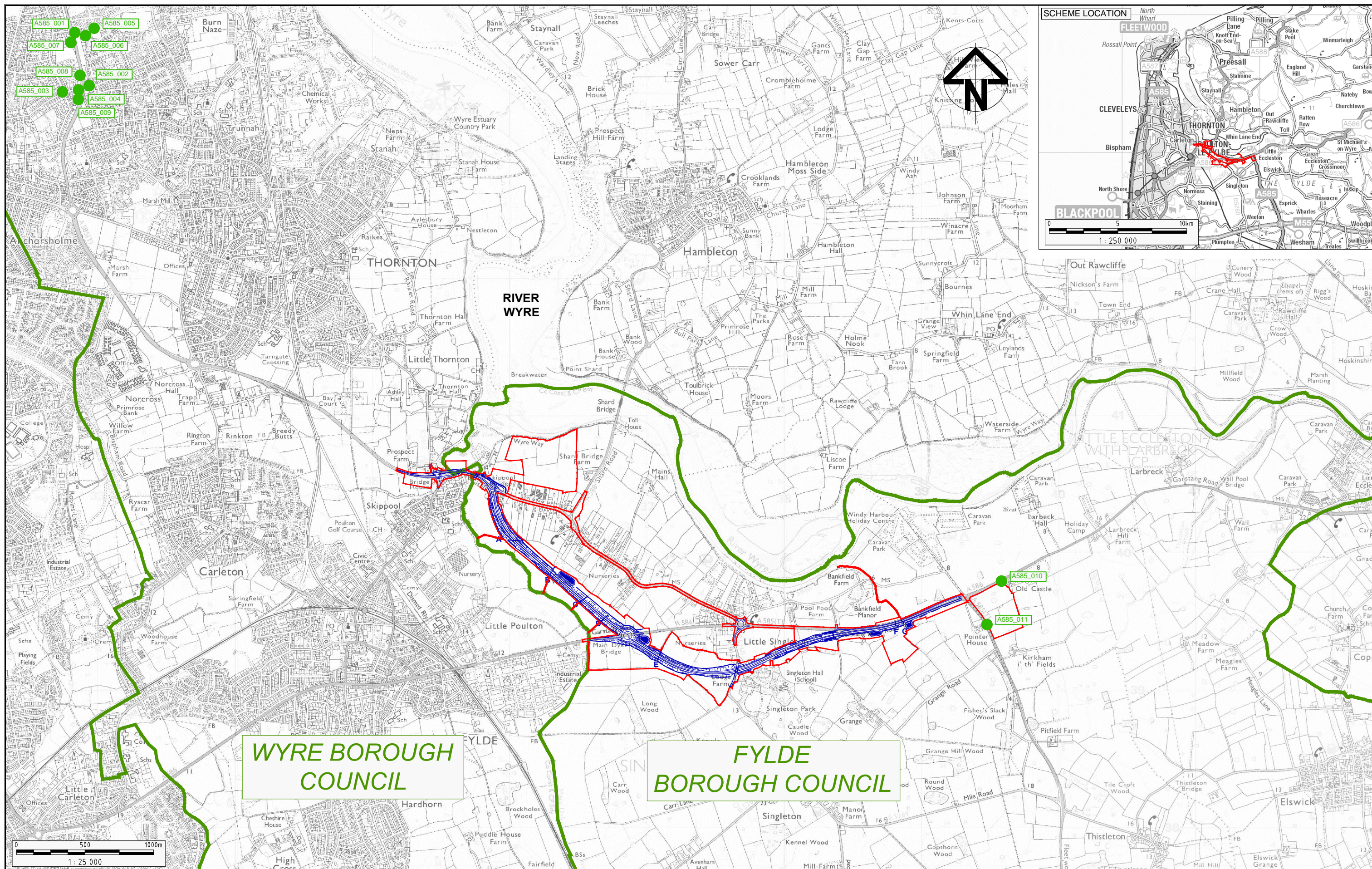
Client

Registered office: 22 Carleton Place, Liverpool, L3 5JA
 Coordinating office: 5th Floor 401 Paradise Street, Richmond Park, Birmingham, B3 6GA
 Tel: 44 (0)121 600700
www.arcadis.com

Project: **A585 WINDY HARBOUR TO SKIPPOOL IMPROVEMENT SCHEME**

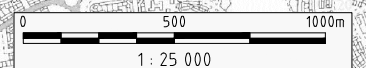
Drawing title: **AIR QUALITY: AIR QUALITY MANAGEMENT AREAS AND MONITORING LOCATIONS**

PRELIMINARY ENVIRONMENTAL INFORMATION REPORT		
Scale	1:40 000	Date - 21.03.18
Drawn By	J.NORMAN	
Checked By	E.HASSALL	
Approved By	K.BURROWS	
Project No.	UA009921	Original Size
Drawing number	FIGURE 5.1	Rev
		01



WYRE BOROUGH COUNCIL

FYLDE BOROUGH COUNCIL



Rev	Status	Rev. Date	Purpose of revision	Drawn	Checked	Approved
01	S2	21.03.18	PEIR	JN	KB	DH

KEY:

- Draft Order Limits
- A585 Scheme Alignment
- Local Authority Boundary
- Highways England Diffusion Tube Locations

Crown copyright and database rights 2016 OS 100030649

Client

Registered office: Manning House, 22 Carfax Place, London, SW1P 1JA
 Coordinating office: 5th Floor 401 Finsbury Street, Bishopsgate, London, EC2A 4DU
 Tel: 44 (0)1925 800700
www.arcadis.com

Project **A585 WINDY HARBOUR TO SKIPPOOL IMPROVEMENT SCHEME**

Drawing title **AIR QUALITY: HIGH WAYS ENGLAND AIR QUALITY MONITORING LOCATIONS**

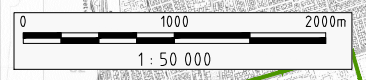
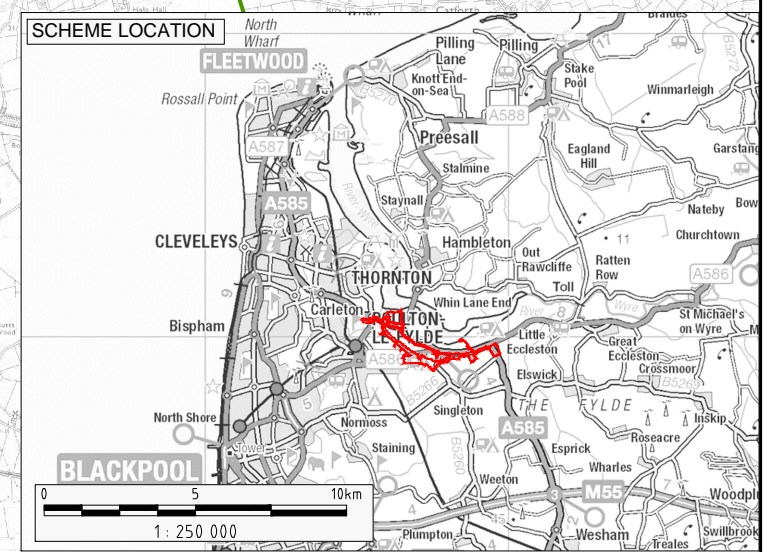
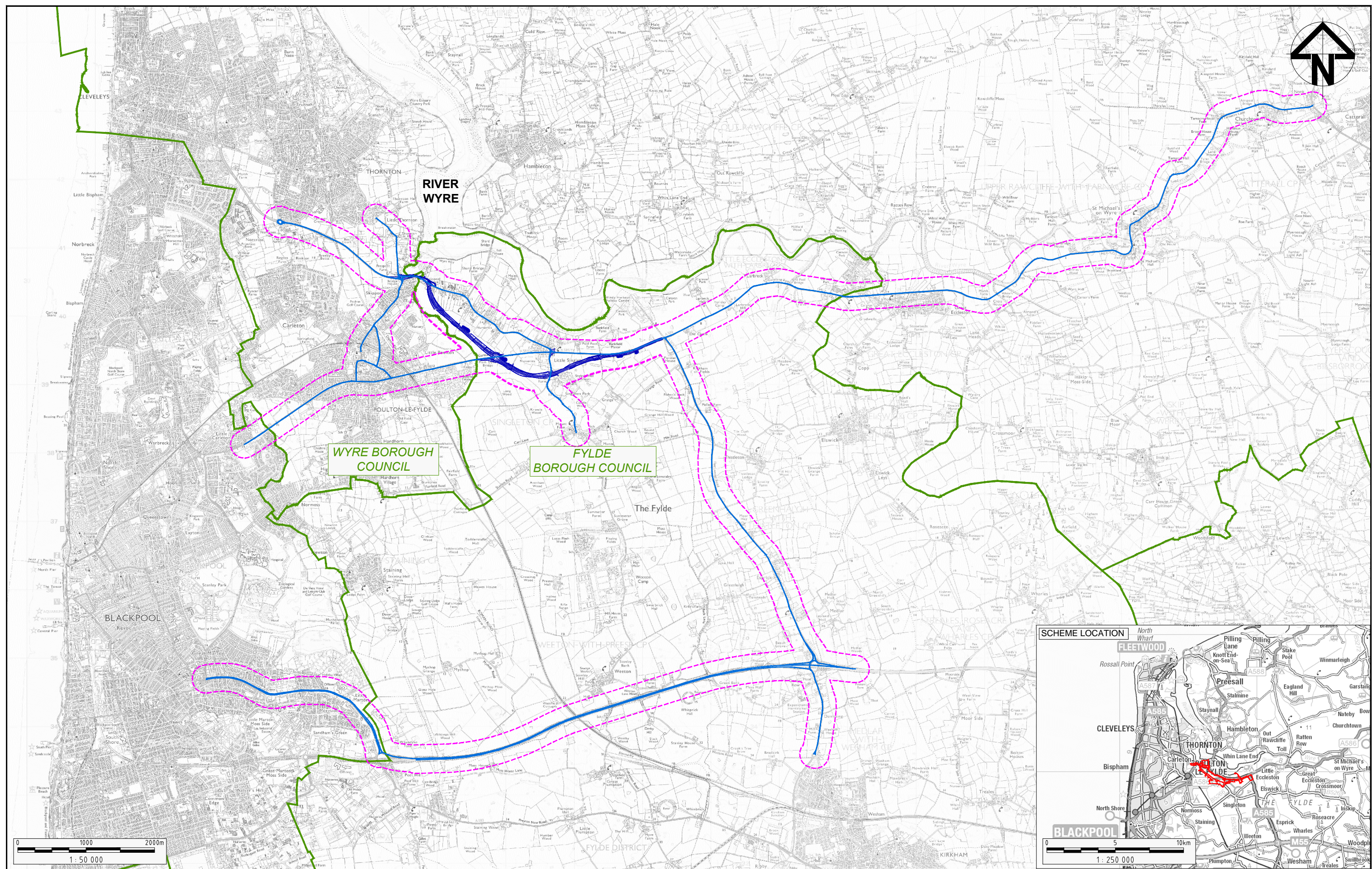
PRELIMINARY ENVIRONMENTAL INFORMATION REPORT

Scale: 1:25 000 Date: 21.03.18

Drawn By: J.NORMAN
 Checked By: E.HASSALL
 Approved By: K.BURROWS

Project No. UA009921 Original Size: A3
 Drawing number: FIGURE 5.2 Rev: 01

K:\projects\UA008015 - A585 - M56\A585\PEIR JANUARY 2018\2-UA008015-01-PEIR-HE-Air-Quality-Mon-Locations.dwg



KEY:	
	Draft Order Limits
	A585 Scheme Alignment
	Local Authority Boundary
	Affected Road Network 200m Buffer Area
	Affected Road Network

Rev	Status	Rev. Date	Purpose of revision	Drawn	Checked	Approved
01	S2	21.03.18	PEIR	JN	KB	DH

Crown copyright and database rights 2016 OS 100030649

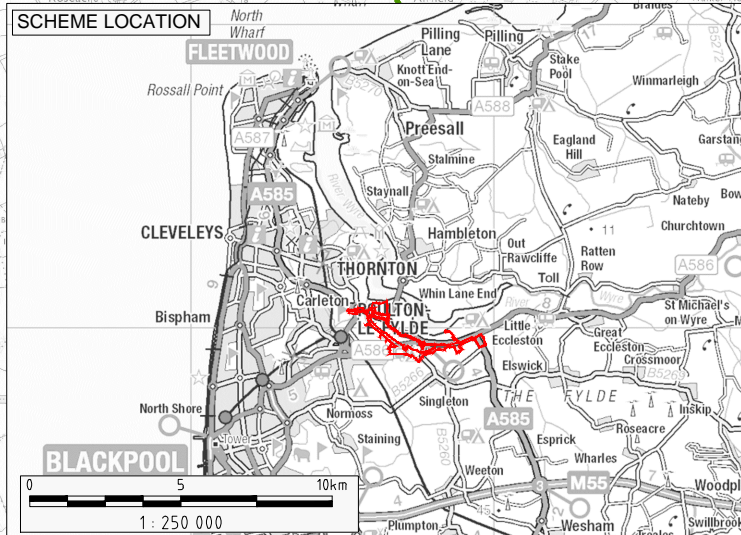
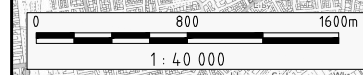
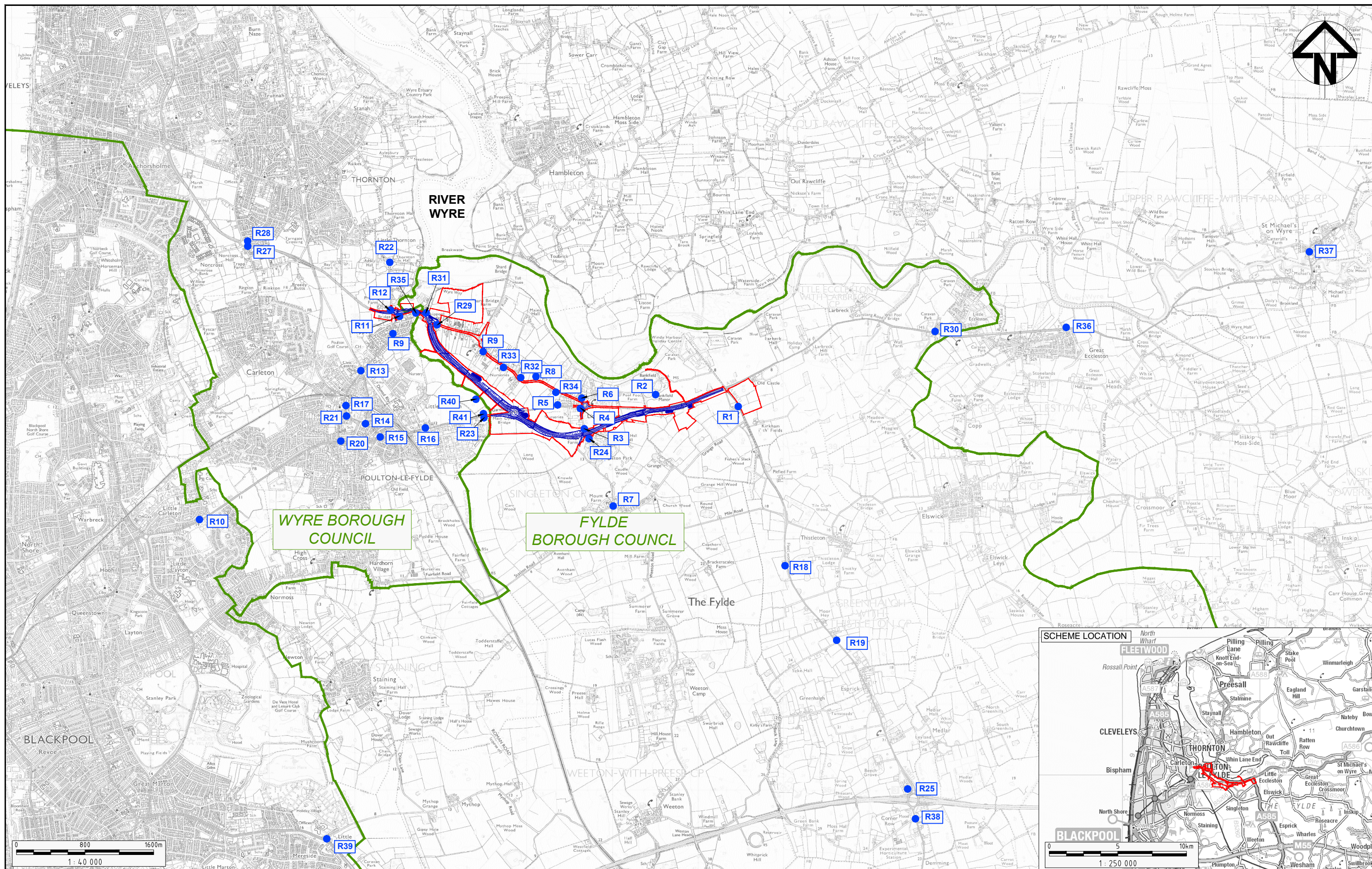
Client

Registered office: Manning House, 22 Carfax Place, London, SW1P 1JA
 Coordinating office: 2th Floor, 401 Finsbury Street, Birmingham, B3 6GA
 Tel: 44 (0)121 600700
www.arcadis.com

Project **A585 WINDY HARBOUR TO SKIPPOOL IMPROVEMENT SCHEME**

Drawing title **AIR QUALITY: AIR QUALITY STUDY AREA**

PRELIMINARY ENVIRONMENTAL INFORMATION REPORT		
Scale	1:50 000	Date - 21.03.18
Drawn By	J.NORMAN	
Checked By	E.HASSALL	
Approved By	K.BURROWS	
Project No.	UA009921	Original Size A3
Drawing number	FIGURE 5.3	Rev 01



KEY:

	Draft Order Limits
	A585 Scheme Alignment
	Local Authority Boundary
	Representative Sensitive Receptor Locations

01	S2	21.03.18	PEIR	JN	KB	DH
Rev	Status	Rev. Date	Purpose of revision	Drawn	Checked	Approved

Crown copyright and database rights 2016 OS 100030649

Client

Registered office: 22 Carleton Place, London SW1P 1JA
 Coordinating office: 5th Floor 401 Finsbury Street, Richmond Park, Richmond, Surrey TW9 3GA
 Tel: 44 (0)1925 800700
www.arcadis.com

Project **A585 WINDY HARBOUR TO SKIPPOOL IMPROVEMENT SCHEME**

Drawing title **AIR QUALITY: AIR QUALITY REPRESENTATIVE SENSITIVE RECEPTOR LOCATIONS**

PRELIMINARY ENVIRONMENTAL INFORMATION REPORT

Scale	1:40 000	Date	21.03.18
Drawn By	J.NORMAN		
Checked By	E.HASSALL		
Approved By	K.BURROWS		
Project No.	UA009921	Original Size	A3
Drawing number	FIGURE 5.4	Rev	01