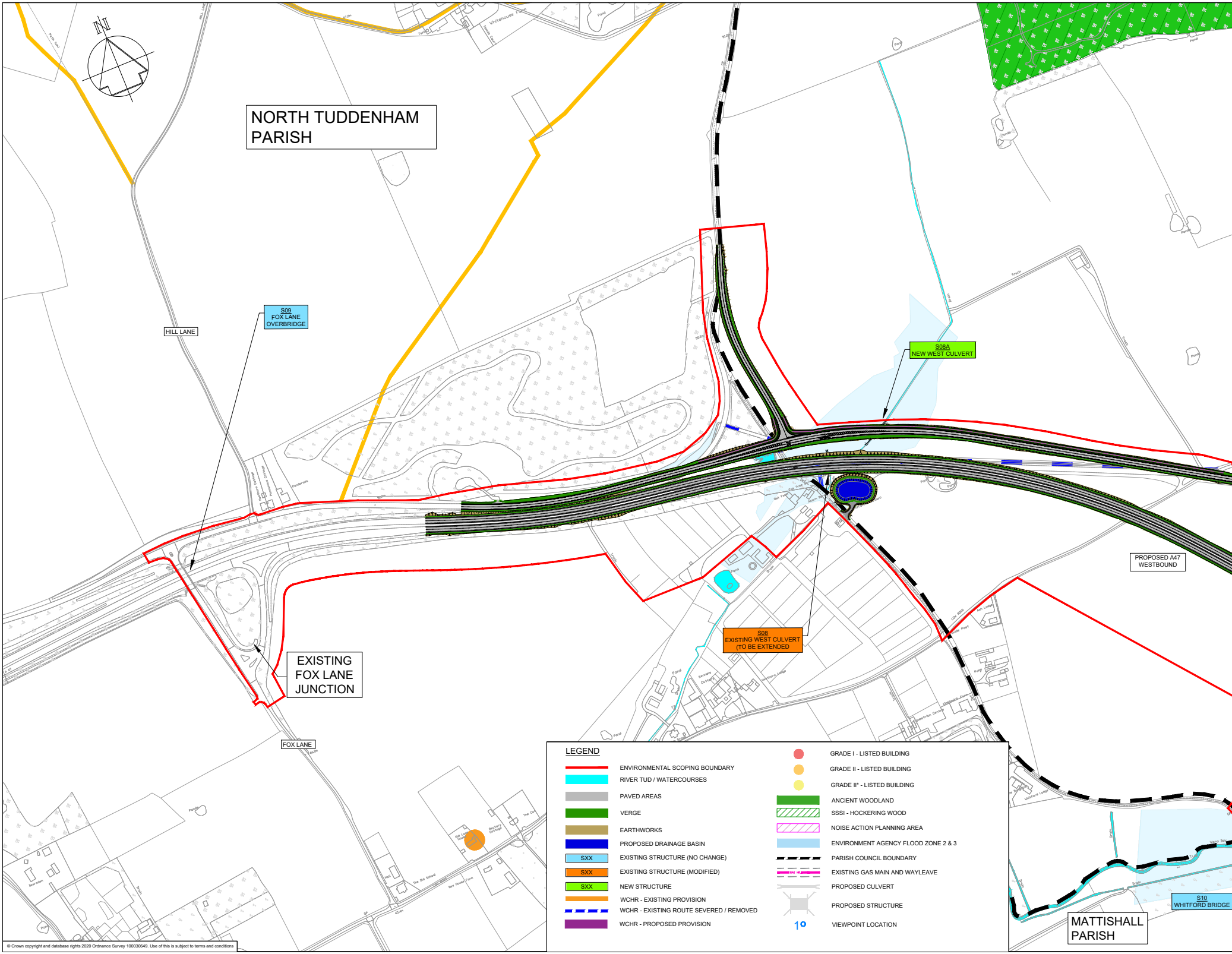
NORTH TUDDENHAM PARISH
HILL LANE
S09
FOX LANE OVERBRIDGE
S08A
NEW WEST CULVERT
EXISTING FOX LANE JUNCTION
S08
EXISTING WEST CULVERT (TO BE EXTENDED
PROPOSED A47 WESTBOUND
FOX LANE
MATTISHALL PARISH
S10
WHITFORD BRIDGE
LEGEND
ENVIRONMENTAL SCOPING BOUNDARY
RIVER TUD / WATERCOURSES
PAVED AREAS
VERGE
EARTHWORKS
PROPOSED DRAINAGE BASIN
SXX EXISTING STRUCTURE (NO CHANGE)
SXX EXISTING STRUCTURE (MODIFIED)
SXX NEW STRUCTURE
WCHR - EXISTING PROVISION
WCHR - EXISTING ROUTE SEVERED / REMOVED
WCHR - PROPOSED PROVISION
GRADE I - LISTED BUILDING
GRADE II - LISTED BUILDING
GRADE II* - LISTED BUILDING
ANCIENT WOODLAND
SSSI - HOCKERING WOOD
NOISE ACTION PLANNING AREA
ENVIRONMENT AGENCY FLOOD ZONE 2 & 3
PARISH COUNCIL BOUNDARY
EXISTING GAS MAIN AND WAYLEAVE
PROPOSED CULVERT
PROPOSED STRUCTURE
1 VIEWPOINT LOCATION

© Crown copyright and database rights 2020 Ordnance Survey 100030649. Use of this is subject to terms and conditions

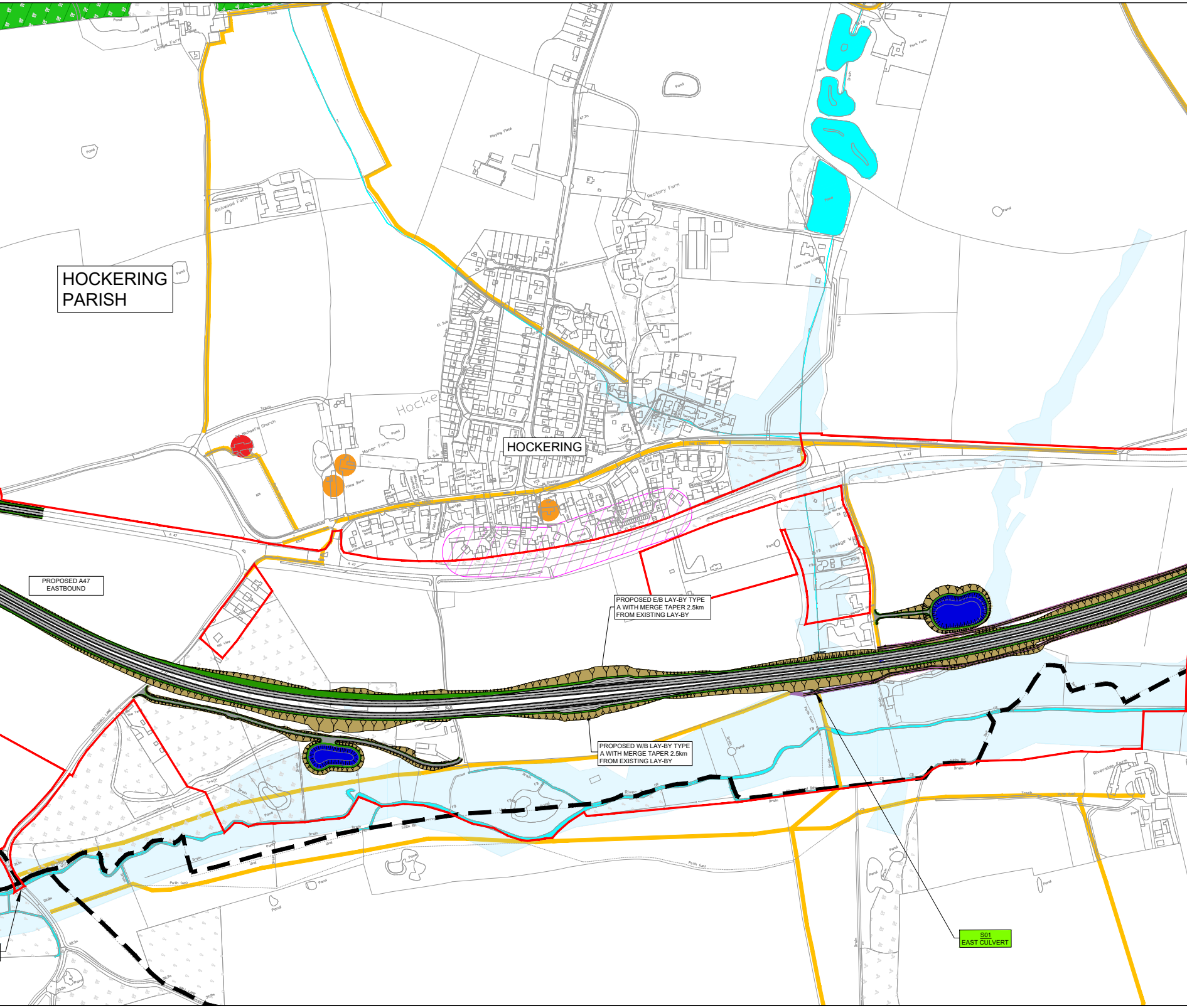
HOCKERING
PARISH
HOCKERING
PROPOSED A47
EASTBOUND
PROPOSED E/B LAY-BY TYPE
A WITH MERGE TAPER 2.5km
FROM EXISTING LAY-BY
PROPOSED W/B LAY-BY TYPE
A WITH MERGE TAPER 2.5km
FROM EXISTING LAY-BY
S01
EAST CULVERT
Lodge Farm
Rickwood Farm
Playing Field
Rectory Farm
Park Farm
Lake View Lodge
The Old Rectory
The New Rectory
St Michael's Church
Manor Farm
Tithe Barn
Sewage Works
Riverside Farm
River
Pond
Drain
Track
A 47

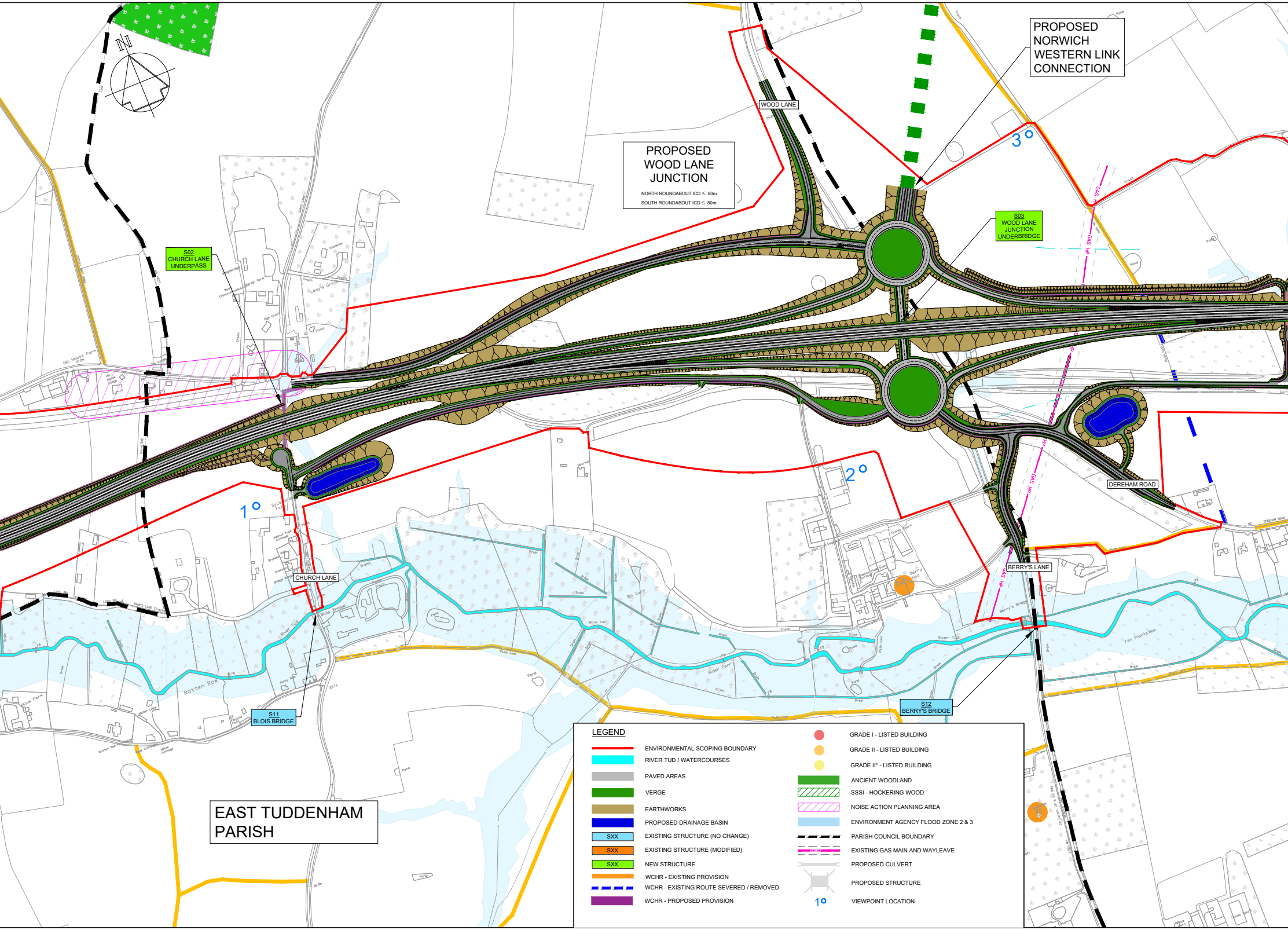
PROPOSED
NORWICH
WESTERN LINK
CONNECTION
PROPOSED
WOOD LANE
JUNCTION
NORTH ROUNDABOUT ICD ≤ 80m
SOUTH ROUNDABOUT ICD ≤ 80m
WOOD LANE
S03
WOOD LANE
JUNCTION
UNDERBRIDGE
S02
CHURCH LANE
UNDERPASS
3°
2°
1°
DEREHAM ROAD
CHURCH LANE
BERRY'S LANE
Hill House Farm
River Tud
Rotten Row
Ten Plantation
S11
BLOIS BRIDGE
S12
BERRY'S BRIDGE
EAST TUDDENHAM
PARISH
LEGEND
ENVIRONMENTAL SCOPING BOUNDARY
RIVER TUD / WATERCOURSES
PAVED AREAS
VERGE
EARTHWORKS
PROPOSED DRAINAGE BASIN
SXX EXISTING STRUCTURE (NO CHANGE)
SXX EXISTING STRUCTURE (MODIFIED)
SXX NEW STRUCTURE
WCHR - EXISTING PROVISION
WCHR - EXISTING ROUTE SEVERED / REMOVED
WCHR - PROPOSED PROVISION
GRADE I - LISTED BUILDING
GRADE II - LISTED BUILDING
GRADE II* - LISTED BUILDING
ANCIENT WOODLAND
SSSI - HOCKERING WOOD
NOISE ACTION PLANNING AREA
ENVIRONMENT AGENCY FLOOD ZONE 2 & 3
PARISH COUNCIL BOUNDARY
EXISTING GAS MAIN AND WAYLEAVE
PROPOSED CULVERT
PROPOSED STRUCTURE
1° VIEWPOINT LOCATION

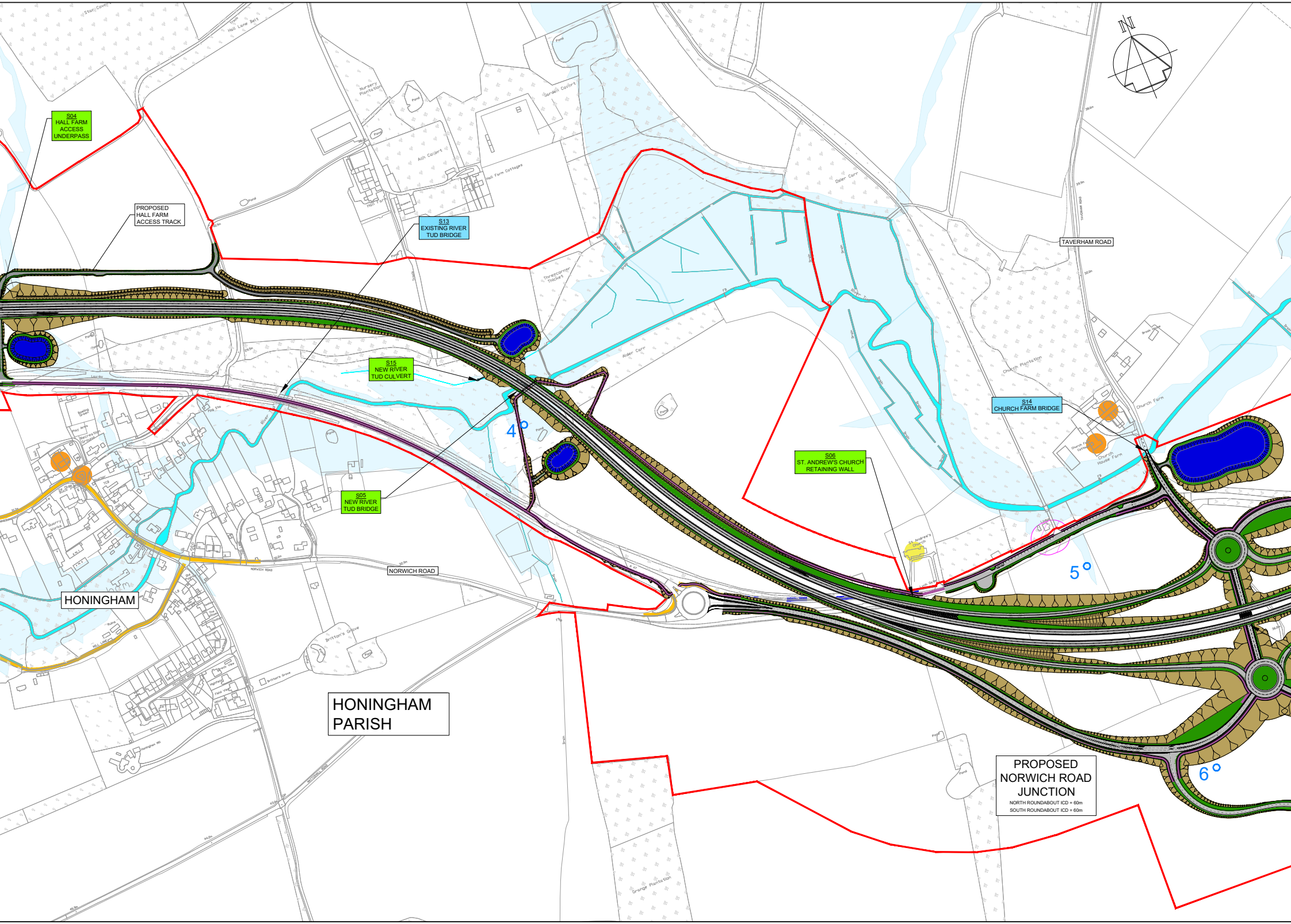
S04
HALL FARM
ACCESS
UNDERPASS
PROPOSED
HALL FARM
ACCESS TRACK
S13
EXISTING RIVER
TUD BRIDGE
S15
NEW RIVER
TUD CULVERT
S05
NEW RIVER
TUD BRIDGE
S06
ST. ANDREW'S CHURCH
RETAINING WALL
S14
CHURCH FARM BRIDGE
TAVERHAM ROAD
NORWICH ROAD
HONINGHAM
HONINGHAM
PARISH
PROPOSED
NORWICH ROAD
JUNCTION
NORTH ROUNDABOUT ICD = 60m
SOUTH ROUNDABOUT ICD = 60m
4
5
6
N
Star Covert
Hall Lane Belt
Nursery Plantation
Garden Covert
Ash Covert
Hall Farm Cottages
Osier Carr
Threecorner Thicket
Alder Carr
River Tud
Church Plantation
Church Farm
Church House Farm
St Andrew's Church
Britton's Grove
Grange Plantation
Pond

This drawing should not be relied on or used in circumstances other than those for which it was originally prepared and for which Sweco UK Ltd was commissioned. Sweco UK Ltd accepts no responsibility for this drawing to any party other than the person by whom it was commissioned. This drawing has been prepared on behalf of Galliford Try by Sweco UK Ltd for the titled project or named part thereof and should not be relied upon or used for any other project without an independent check being carried out as to its suitability and prior written authority of Galliford Try being obtained. Sweco UK Ltd accepts no responsibility or liability for the consequences of this drawing being used for a purpose other than the purposes for which it was commissioned. Any person using or relying on this drawing for such other purpose agrees, and will by such use or reliance be taken to confirm his/her agreement, to indemnify Sweco UK Ltd for all loss or damage resulting therefrom.

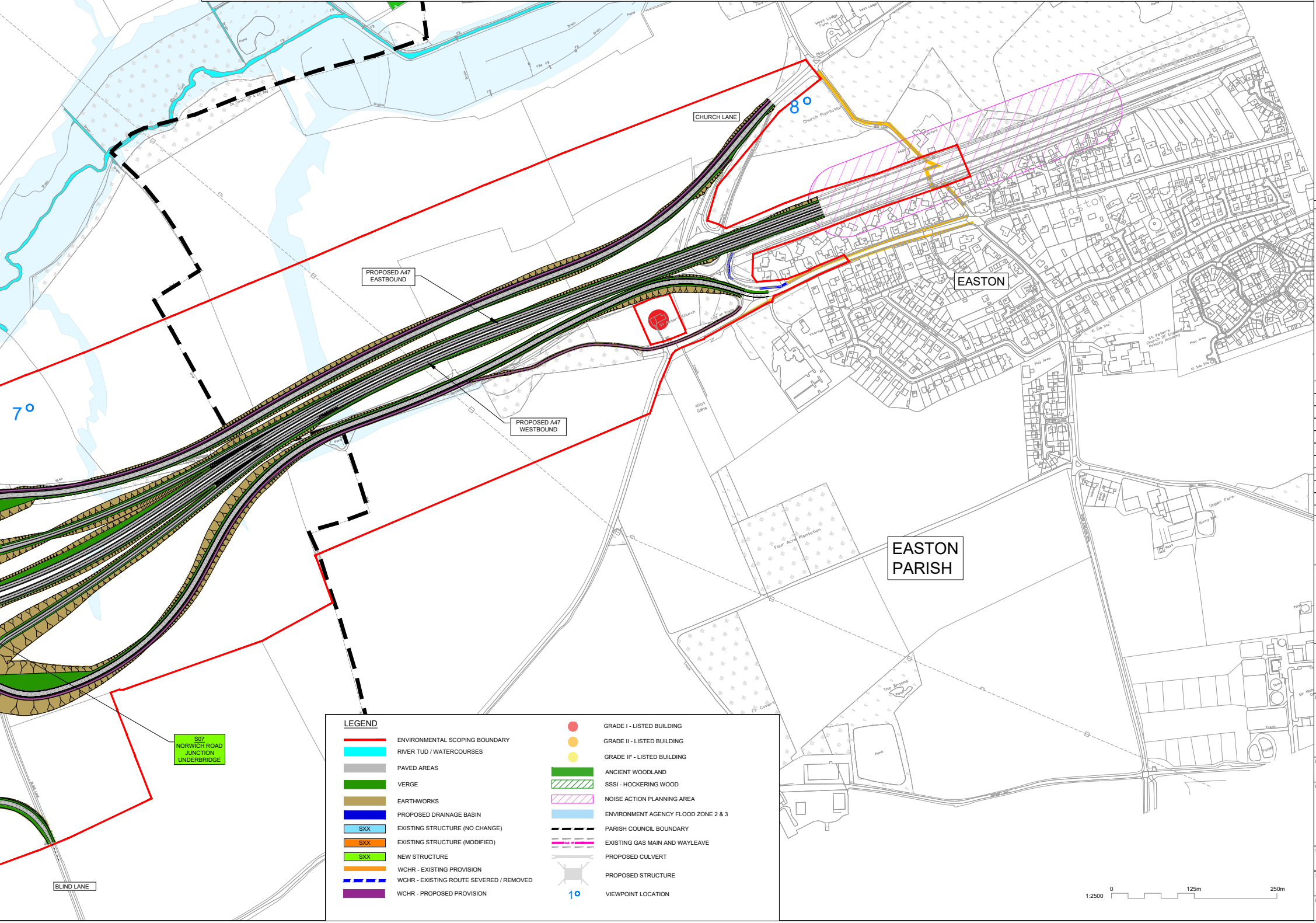
CHURCH LANE
8°
PROPOSED A47 EASTBOUND
PROPOSED A47 WESTBOUND
EASTON
7°
EASTON PARISH
S07 NORWICH ROAD JUNCTION UNDERBRIDGE
BLIND LANE
West Lodge Farm
Church Plantation
Easton
Four Acre Plantation
Upper Farm
St Peters Church of England Primary Academy
The Broom
Fir Covert
1:2500
0
125m
250m

LEGEND

🟥	ENVIRONMENTAL SCOPING BOUNDARY
🟦	RIVER TUD / WATERCOURSES
▭	PAVED AREAS
🟩	VERGE
🟫	EARTHWORKS
🟦	PROPOSED DRAINAGE BASIN
SXX	EXISTING STRUCTURE (NO CHANGE)
SXX	EXISTING STRUCTURE (MODIFIED)
SXX	NEW STRUCTURE
🟧	WCHR - EXISTING PROVISION
- - -	WCHR - EXISTING ROUTE SEVERED / REMOVED
🟪	WCHR - PROPOSED PROVISION
●	GRADE I - LISTED BUILDING
●	GRADE II - LISTED BUILDING
●	GRADE II* - LISTED BUILDING
🟩	ANCIENT WOODLAND
▨	SSSI - HOCKERING WOOD
▨	NOISE ACTION PLANNING AREA
▭	ENVIRONMENT AGENCY FLOOD ZONE 2 & 3
— — —	PARISH COUNCIL BOUNDARY
— GAS —	EXISTING GAS MAIN AND WAYLEAVE
═	PROPOSED CULVERT
⊠	PROPOSED STRUCTURE
1°	VIEWPOINT LOCATION

NOTES

KEY TO SYMBOLS

P01	14/02/20	SUITABLE FOR INFORMATION	MW	JM	JM
REV	DATE	REVISION NOTE	ORG	CHK'D	APP'D

DESIGNER
SWECO

CONTRACTOR
GallifordTry

CLIENT
highways england

PROJECT TITLE
A47 NORTH TUDDENHAM TO EASTON

PROJECT STAGE
PCF STAGE 3

DRAWING TITLE
STATUTORY CONSULTATION
PLAN LAYOUT

SUITABILITY
SUITABLE FOR INFORMATION

SHEET SIZE	SCALE	STATUS	REVISION
N/A	1:2500	S2	P01

DRAWING NUMBER
HE551489-GTY-GEN-000-DR-ZZ-30001