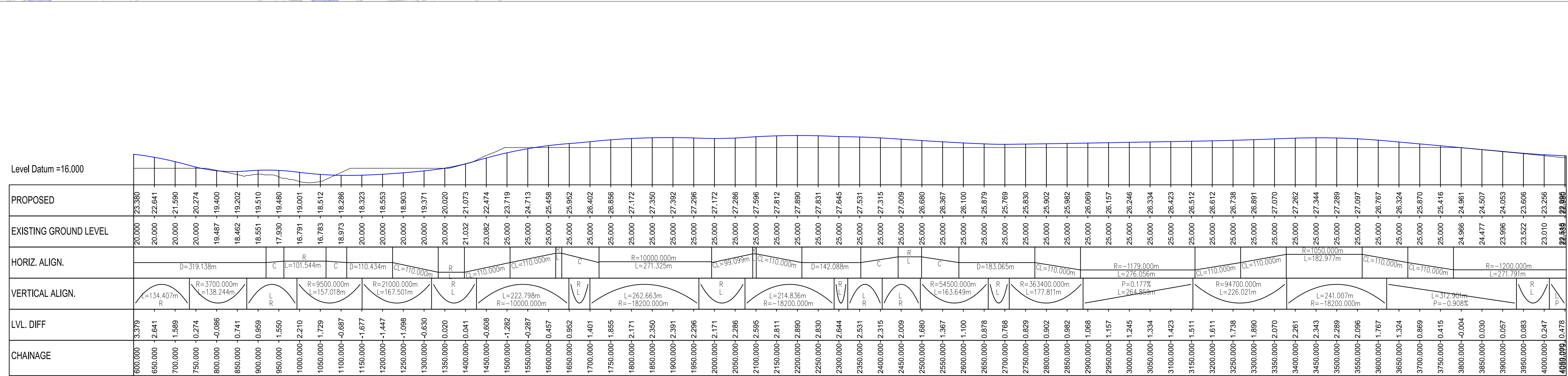


PLAN - OPTION 1
NTS

- NOTES**
- THIS DRAWING IS TO BE READ IN CONJUNCTION WITH ALL OTHER RELEVANT DOCUMENTATION.
 - DO NOT SCALE FROM THIS DRAWING, USE ONLY PRINTED DIMENSIONS.
 - ALL DIMENSIONS, CHAINAGES, LEVELS AND COORDINATES ARE IN METRES UNLESS DEFINED OTHERWISE.
 - THIS DRAWING IS TO BE USED ONLY FOR THE PURPOSE OF ISSUE THAT IT WAS ISSUED FOR AND IS SUBJECT TO AMENDMENT.
- LEGEND**
- PROPOSED ROAD LINE
 - PROPOSED BRIDGE
 - PROPOSED JUNCTION AND LINKS
 - PROPOSED FARM TRACK/SIDE ROAD
 - SIDE ROADS SEVERED
 - REALIGNED FOOTPATH
- HAZARDS**
- HV = HIGH VOLTAGE ELECTRICITY
 - G = GAS
 - W = WATER
 - BT = TELECOMMUNICATIONS
 - COM = COMMUNICATIONS
- CULTURAL HERITAGE**
- LISTED BUILDING
 - SCHEDULED MONUMENT
- ENVIRONMENTAL CONSTRAINTS**
- SITE OF SPECIAL SCIENTIFIC INTEREST (SSSI)
- UK BIODIVERSITY ACTION PLAN (BAP) PRIORITY HABITATS**
- PRIORITY HABITATS
 - TRADITIONAL ORCHARDS
- WATER COURSES**
- DRAINS AND OTHER MINOR COURSES
 - PONDS AND OTHER ACCUMULATION AREAS



LONG SECTION - OPTION 1
HORIZONTAL = NTS
VERTICAL = NTS

INITIAL STATUS

Revision Details	By	Date	Suffix
	ZZZ		

Purpose of issue: **INITIAL STATUS OR WIP**

Client: Highways England
Woodlands
Main Road
Bedford
MK41 7LW

Project Title: **A47 CORRIDOR STAGE 1**

Drawing Title: **A47 SCHEMES BLOFIELD TO NORTH BURLINGHAM OPTION 1 PLAN AND LONG. SECTION**

Designed	Drawn	Checked	Approved	Date
GC	JAR	JOC	DH	29-07-2016

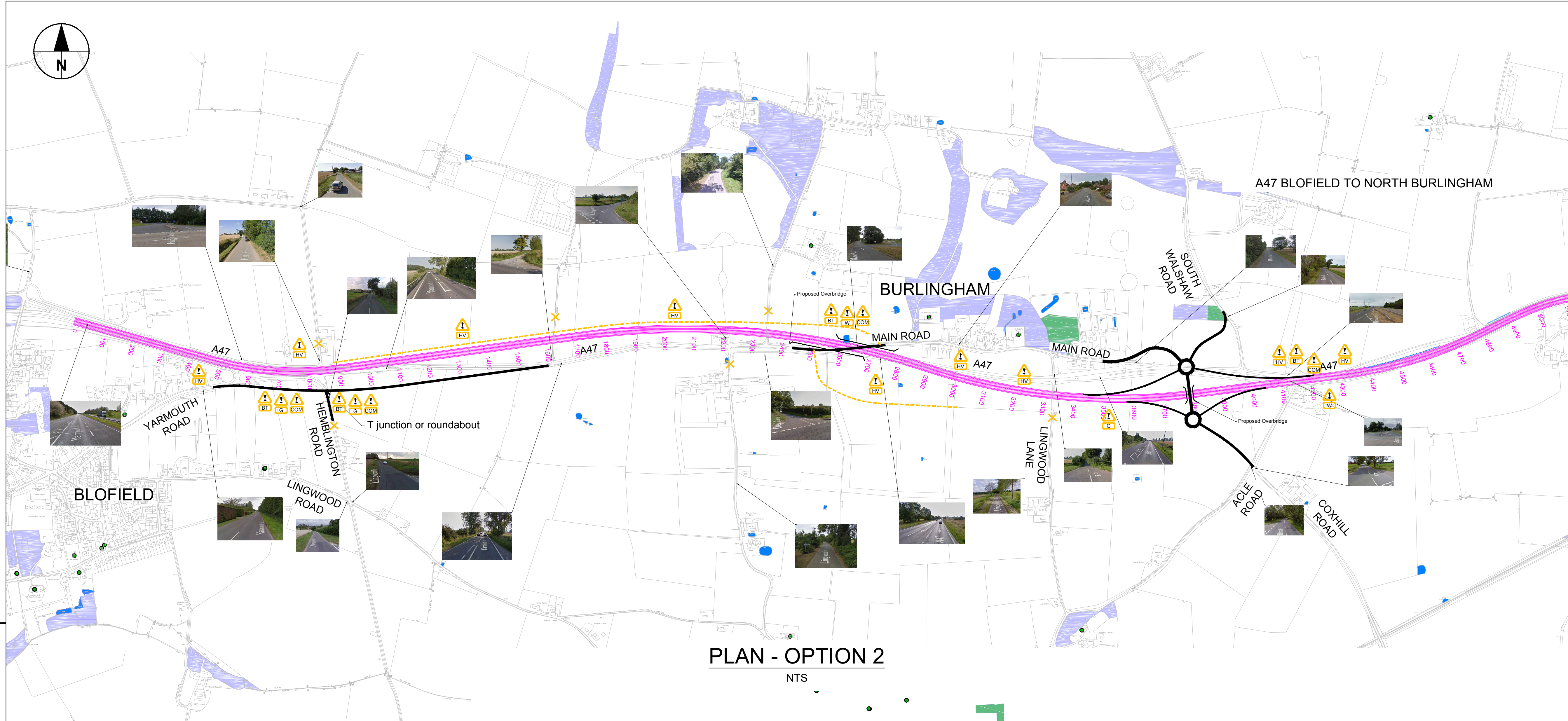
Scale @ A1: NTS
Suitability: S0

THIS DRAWING HAS BEEN PREPARED FOR THE USE OF AECOM'S CLIENT. IT MAY NOT BE USED, MODIFIED, REPRODUCED OR RELIED UPON BY THIRD PARTIES, EXCEPT AS AGREED BY AECOM OR AS REQUIRED BY LAW. AECOM ACCEPTS NO RESPONSIBILITY AND DENIES ANY LIABILITY WHATSOEVER TO ANY PARTY THAT USES OR RELIES ON THIS DRAWING WITHOUT AECOM'S EXPRESS WRITTEN CONSENT. DO NOT SCALE THIS DOCUMENT.

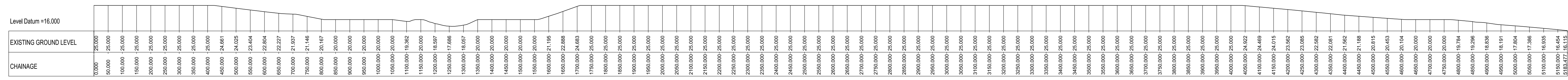
AECOM amey

Drawing Number	Rev
HE551490-AME-HGN-BBFXB-DR-HE-0106	-

File Name: HE551490-AME-HGN-BBFXB-DR-HE-0106 OPTION PLAN AND LONG SECTION
Date: 29/07/2016 9:20 PM
© Crown copyright. All rights reserved.
AL 100030649 2016.
This map is reproduced from Ordnance Survey material with the permission of Ordnance Survey on behalf of the Controller of Her Majesty's Stationery Office © Crown copyright. Unauthorised reproduction infringes Crown copyright and may lead to prosecution or civil proceedings. AL 0100031673 (2015).



PLAN - OPTION 2
NTS



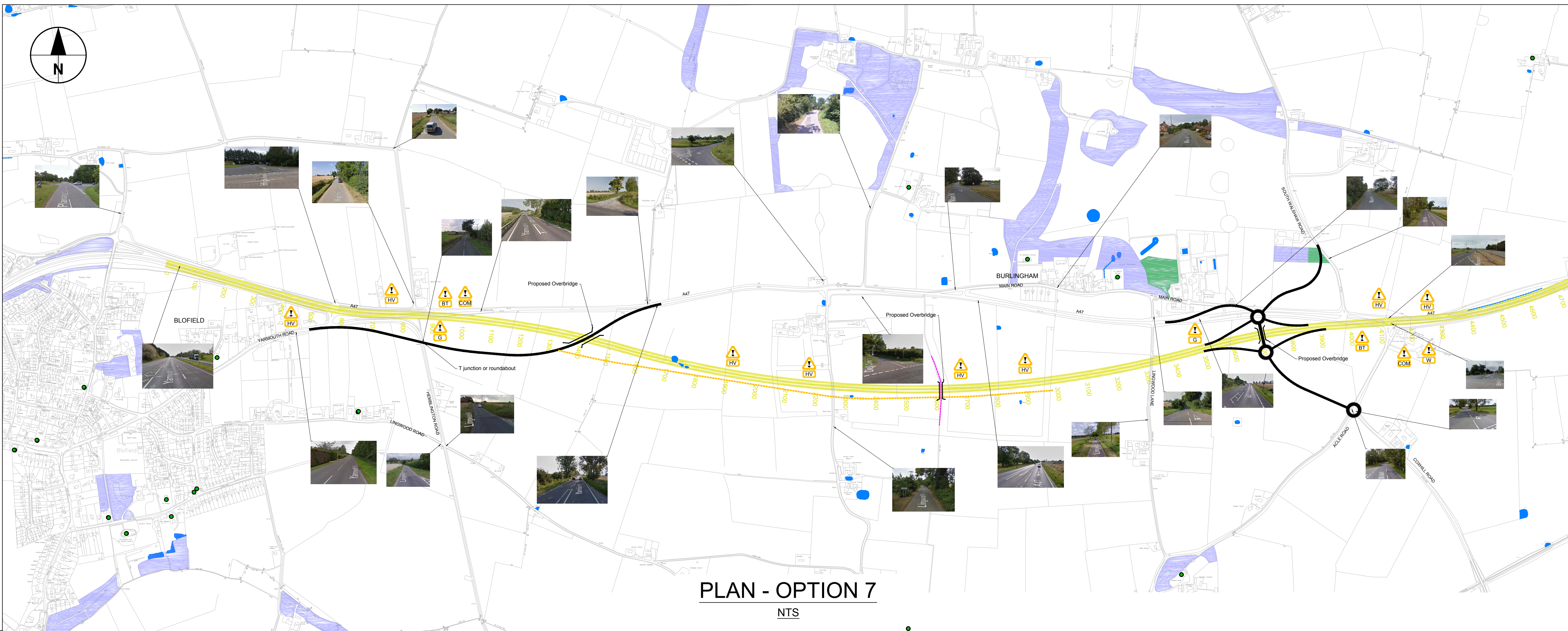
LONG SECTION - OPTION 2
HORIZONTAL = NTS
VERTICAL = NTS

- NOTES**
- THIS DRAWING IS TO BE READ IN CONJUNCTION WITH ALL OTHER RELEVANT DOCUMENTATION.
 - DO NOT SCALE FROM THIS DRAWING. USE ONLY PRINTED DIMENSIONS.
 - ALL DIMENSIONS, CHAINAGES, LEVELS AND COORDINATES ARE IN METRES UNLESS DEFINED OTHERWISE.
 - THIS DRAWING IS TO BE USED ONLY FOR THE PURPOSE OF ISSUE THAT IT WAS ISSUED FOR AND IS SUBJECT TO AMENDMENT.
- LEGEND**
- PROPOSED ROAD LINE
 - PROPOSED BRIDGE
 - PROPOSED JUNCTION AND LINKS
 - PROPOSED FARM TRACK/SIDE ROAD
 - SIDE ROADS SEVERED
- HAZARDS**
- HV = HIGH VOLTAGE ELECTRICITY
 - G = GAS
 - W = WATER
 - BT = TELECOMMUNICATIONS
 - COM = COMMUNICATIONS
- CULTURAL HERITAGE**
- LISTED BUILDING
 - SCHEDULED MONUMENT
- ENVIRONMENTAL CONSTRAINTS**
- SITE OF SPECIAL SCIENTIFIC INTEREST (SSSI)
- UK BIODIVERSITY ACTION PLAN (BAP) PRIORITY HABITATS**
- PRIORITY HABITATS
 - TRADITIONAL ORCHARDS
- *ADDITIONAL PRIORITY HABITATS MAY BE PRESENT, BUT OF LOWER CONFIDENCE OF DETERMINATION AND MAPPING.
- WATER COURSES**
- DRAINS AND OTHER MINOR COURSES
 - PONDS AND OTHER ACCUMULATION AREAS

INITIAL STATUS	ZZZ	-
Revision Details	By	Date
	Check	Suffix
Purpose of issue		
INITIAL STATUS OR WIP		
Client		
Highways England		
Woodlands		
Manton Lane		
Bedford		
MK41 7LW		
Project Title		
A47 CORRIDOR STAGE 1		

Drawing Title				
A47 SCHEMES				
BLOFIELD TO NORTH BURLINGHAM				
OPTION 2				
PLAN AND LONG. SECTION				
Designed	Drawn	Checked	Approved	Date
GC	JAR	JOC	DH	29-07-2016
Scale @ A1				Subsidiary
NTS				S0
THIS DRAWING HAS BEEN PREPARED FOR THE USE OF AECOM'S CLIENT. IT MAY NOT BE USED, MODIFIED, REPRODUCED OR RELIED UPON BY THIRD PARTIES, EXCEPT AS AGREED BY AECOM OR AS REQUIRED BY LAW. AECOM ACCEPTS NO RESPONSIBILITY AND DENIES ANY LIABILITY WHATSOEVER, TO ANY PARTY THAT USES OR RELIES ON THIS DRAWING WITHOUT AECOM'S EXPRESS WRITTEN CONSENT. DO NOT SCALE THIS DOCUMENT.				
AECOM amey				
Drawing Number				Rev
HE551490-AME-HGN-BBFXB-DR-HE-0107				-

File Name: HE551490-AME-HGN-BBFXB-DR-HE-0107_OPTION2 PL AN AND LONG SECTION
 Plot Date: 29/07/2016 16:53:29
 © Crown copyright. All rights reserved.
 AL10003049 2016
 This map is reproduced from Ordnance Survey material with the permission of Ordnance Survey on behalf of the Controller of Her Majesty's Stationery Office © Crown copyright. Unauthorised reproduction infringes Crown copyright and may lead to prosecution or civil proceedings. AL 0100031673 (2015).



PLAN - OPTION 7
NTS

- NOTES**
- THIS DRAWING IS TO BE READ IN CONJUNCTION WITH ALL OTHER RELEVANT DOCUMENTATION.
 - DO NOT SCALE FROM THIS DRAWING, USE ONLY PRINTED DIMENSIONS.
 - ALL DIMENSIONS, CHAINAGES, LEVELS AND COORDINATES ARE IN METRES UNLESS DEFINED OTHERWISE.
 - THIS DRAWING IS TO BE USED ONLY FOR THE PURPOSE OF ISSUE THAT IT WAS ISSUED FOR AND IS SUBJECT TO AMENDMENT.

- LEGEND**
- PROPOSED ROAD LINE
 - PROPOSED BRIDGE
 - PROPOSED JUNCTION AND LINKS
 - PROPOSED FARM TRACK/SIDE ROAD
 - SIDE ROADS SEVERED
 - REALIGNED FOOTPATH

- HAZARDS**
- HV = HIGH VOLTAGE ELECTRICITY
 - G = GAS
 - W = WATER
 - BT = TELECOMMUNICATIONS
 - COM = COMMUNICATIONS

- CULTURAL HERITAGE**
- LISTED BUILDING
 - SCHEDULED MONUMENT

- ENVIRONMENTAL CONSTRAINTS**
- SITE OF SPECIAL SCIENTIFIC INTEREST (SSSI)

- UK BIODIVERSITY ACTION PLAN (BAP) PRIORITY HABITATS**
- PRIORITY HABITATS
 - TRADITIONAL ORCHARDS

*ADDITIONAL PRIORITY HABITATS MAY BE PRESENT, BUT OF LOWER CONFIDENCE OF DETERMINATION AND MAPPING.

- WATER COURSES**
- DRAINS AND OTHER MINOR COURSES
 - PONDS AND OTHER ACCUMULATION AREAS

INITIAL STATUS	ZZZ			
Revision Details	By	Date	Suffix	
	Check			

Purpose of issue
INITIAL STATUS OR WIP

Client
Highways England
Woodlands
Marlin Lane
Bedford
MK41 7LW

Working on behalf of
highways england

Project Title
A47 CORRIDOR STAGE 1

Drawing Title
**A47 SCHEMES
BLOFIELD TO NORTH BURLINGHAM
OPTION 7
PLAN AND LONG SECTION**

Designed	Drawn	Checked	Approved	Date
GC	JAR	JOC	DH	2016

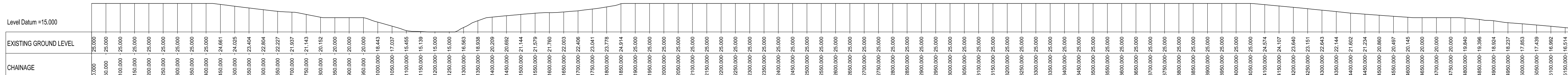
Scale @ A1
NTS

Suitability
S0

THIS DRAWING HAS BEEN PREPARED FOR THE USE OF AECOM'S CLIENT. IT MAY NOT BE USED, MODIFIED, REPRODUCED OR RELIED UPON BY THIRD PARTIES, EXCEPT AS AGREED BY AECOM OR AS REQUIRED BY LAW. AECOM ACCEPTS NO RESPONSIBILITY, AND DENIES ANY LIABILITY WHATSOEVER, TO ANY PARTY THAT USES OR RELIES ON THIS DRAWING WITHOUT AECOM'S EXPRESS WRITTEN CONSENT. DO NOT SCALE THIS DOCUMENT.

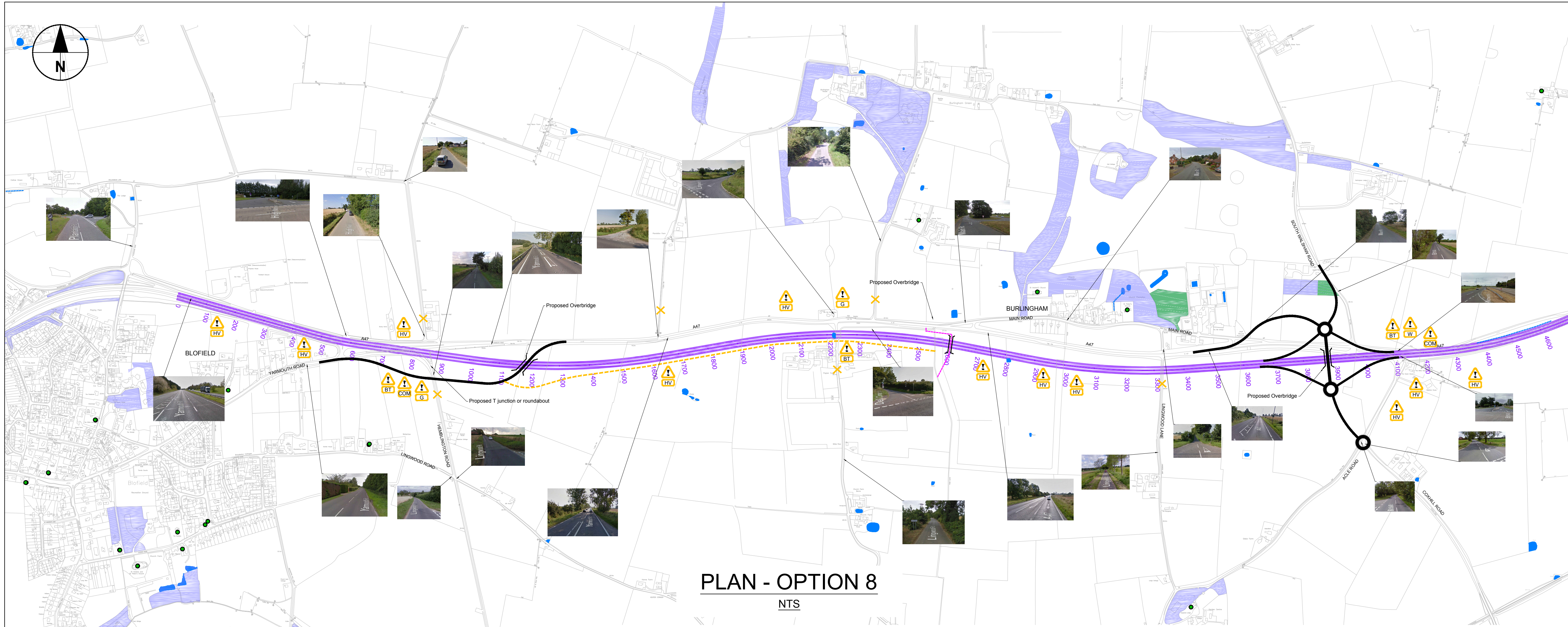


Drawing Number	Rev
HE551490-AME-HGN-BBFIXB-DR-HE-0108	-



LONG SECTION - OPTION 7
HORIZONTAL = NTS
VERTICAL = NTS

Plot Date: 8/17/2016 8:29 AM
User: HESS1490-AME-HGN-BBFIXB-DR-HE-0108-0108-PLAN AND LONG SECTION
All Crown copyright. All rights reserved.
AL 10003049 2016.
This map is reproduced from Ordnance Survey material with the permission of Ordnance Survey on behalf of the Controller of Her Majesty's Stationery Office. © Crown copyright. Unauthorised reproduction infringes Crown copyright and may lead to prosecution or civil proceedings. AL 010031873 (2015).



PLAN - OPTION 8
NTS

- NOTES**
- THIS DRAWING IS TO BE READ IN CONJUNCTION WITH ALL OTHER RELEVANT DOCUMENTATION.
 - DO NOT SCALE FROM THIS DRAWING, USE ONLY PRINTED DIMENSIONS.
 - ALL DIMENSIONS, CHAINAGES, LEVELS AND COORDINATES ARE IN METRES UNLESS DEFINED OTHERWISE.
 - THIS DRAWING IS TO BE USED ONLY FOR THE PURPOSE OF ISSUE THAT IT WAS ISSUED FOR AND IS SUBJECT TO AMENDMENT.
- LEGEND**
- PROPOSED ROAD LINE
 - PROPOSED BRIDGE
 - PROPOSED JUNCTION AND LINKS
 - PROPOSED FARM TRACK/SIDE ROAD
 - SIDE ROADS SEVERED
 - REALIGNED FOOTPATH
- HAZARDS**
- HV = HIGH VOLTAGE ELECTRICITY
 - G = GAS
 - W = WATER
 - BT = TELECOMMUNICATIONS
 - COM = COMMUNICATIONS
- CULTURAL HERITAGE**
- LISTED BUILDING
 - SCHEDULED MONUMENT
- ENVIRONMENTAL CONSTRAINTS**
- SITE OF SPECIAL SCIENTIFIC INTEREST (SSSI)
- UK BIODIVERSITY ACTION PLAN (BAP) PRIORITY HABITATS**
- PRIORITY HABITATS
 - TRADITIONAL ORCHARDS
- *ADDITIONAL PRIORITY HABITATS MAY BE PRESENT, BUT OF LOWER CONFIDENCE OF DETERMINATION AND MAPPING.
- WATER COURSES**
- DRAINS AND OTHER MINOR COURSES
 - PONDS AND OTHER ACCUMULATION AREAS

EXISTING GROUND LEVEL	CHAINAGE
25.000	70.000
25.000	75.000
25.000	80.000
25.000	85.000
25.000	90.000
25.000	95.000
25.000	100.000
25.000	105.000
25.000	110.000
25.000	115.000
25.000	120.000
25.000	125.000
25.000	130.000
25.000	135.000
25.000	140.000
25.000	145.000
25.000	150.000
25.000	155.000
25.000	160.000
25.000	165.000
25.000	170.000
25.000	175.000
25.000	180.000
25.000	185.000
25.000	190.000
25.000	195.000
25.000	200.000
25.000	205.000
25.000	210.000
25.000	215.000
25.000	220.000
25.000	225.000
25.000	230.000
25.000	235.000
25.000	240.000
25.000	245.000
25.000	250.000
25.000	255.000
25.000	260.000
25.000	265.000
25.000	270.000
25.000	275.000
25.000	280.000
25.000	285.000
25.000	290.000
25.000	295.000
25.000	300.000
25.000	305.000
25.000	310.000
25.000	315.000
25.000	320.000
25.000	325.000
25.000	330.000
25.000	335.000
25.000	340.000
25.000	345.000
25.000	350.000
25.000	355.000
25.000	360.000
25.000	365.000
25.000	370.000
25.000	375.000
25.000	380.000
25.000	385.000
25.000	390.000
25.000	395.000
25.000	400.000
25.000	405.000
25.000	410.000
25.000	415.000
25.000	420.000
25.000	425.000
25.000	430.000
25.000	435.000
25.000	440.000
25.000	445.000
25.000	450.000
25.000	455.000
25.000	460.000
25.000	465.000
25.000	470.000
25.000	475.000
25.000	480.000
25.000	485.000
25.000	490.000
25.000	495.000
25.000	500.000
25.000	505.000
25.000	510.000
25.000	515.000
25.000	520.000

LONG SECTION - OPTION 8
HORIZONTAL = NTS
VERTICAL = NTS

INITIAL STATUS	ZZZ		
Revision Details	By	Date	Suffix
Purpose of issue	Check		
INITIAL STATUS OR WIP			
Client Highways England Woodlands Milton Lane Bedford MK41 7LW		Working on behalf of highways england	
Project Title A47 CORRIDOR STAGE 1			
Drawing Title A47 SCHEMES BLOFIELD TO NORTH BURLINGHAM OPTION 8 PLAN AND LONG. SECTION			
Designed GC	Drawn JAR	Checked JOC	Approved DH
Scale @ A1 NTS		Suitability S0	
Date 29-07-2016			
THIS DRAWING HAS BEEN PREPARED FOR THE USE OF AECOM'S CLIENT. IT MAY NOT BE USED, MODIFIED, REPRODUCED OR RELIED UPON BY THIRD PARTIES, EXCEPT AS AGREED BY AECOM OR AS REQUIRED BY LAW. AECOM ACCEPTS NO RESPONSIBILITY, AND DENIES ANY LIABILITY WHATSOEVER, TO ANY PARTY THAT USES OR RELIES ON THIS DRAWING WITHOUT AECOM'S EXPRESS WRITTEN CONSENT. DO NOT SCALE THIS DOCUMENT.			
AECOM		amey	
Drawing Number HE551490-AME-HGN-BBFXB-DR-HE-0109	Rev -		

File Name: HE551490-AME-HGN-BBFXB-DR-HE-0109-OPTION8 PLAN AND LONG SECTION
 Date: 29/07/2016 3:05 PM
 Copyright: © Crown copyright. All rights reserved. AL 100030649 2016.
 This map is reproduced from Ordnance Survey material with the permission of Ordnance Survey on behalf of the Controller of Her Majesty's Stationery Office © Crown copyright. Unauthorised reproduction infringes Crown copyright and may lead to prosecution or civil proceedings. AL 0100031673 (2015).