

A47 BLOFIELD TO NORTH BURLINGHAM

- NOTES**
1. THIS DRAWING IS TO BE READ IN CONJUNCTION WITH ALL OTHER RELEVANT DOCUMENTATION.
 2. DO NOT SCALE FROM THIS DRAWING. USE ONLY PRINTED DIMENSIONS.
 3. ALL DIMENSIONS, CHAINAGES, LEVELS AND COORDINATES ARE IN METRES UNLESS DEFINED OTHERWISE.
 4. THIS DRAWING IS TO BE USED ONLY FOR THE PURPOSE OF ISSUE THAT IT WAS ISSUED FOR AND IS SUBJECT TO AMENDMENT.

- LEGEND**
- PROPOSED ROAD LINE

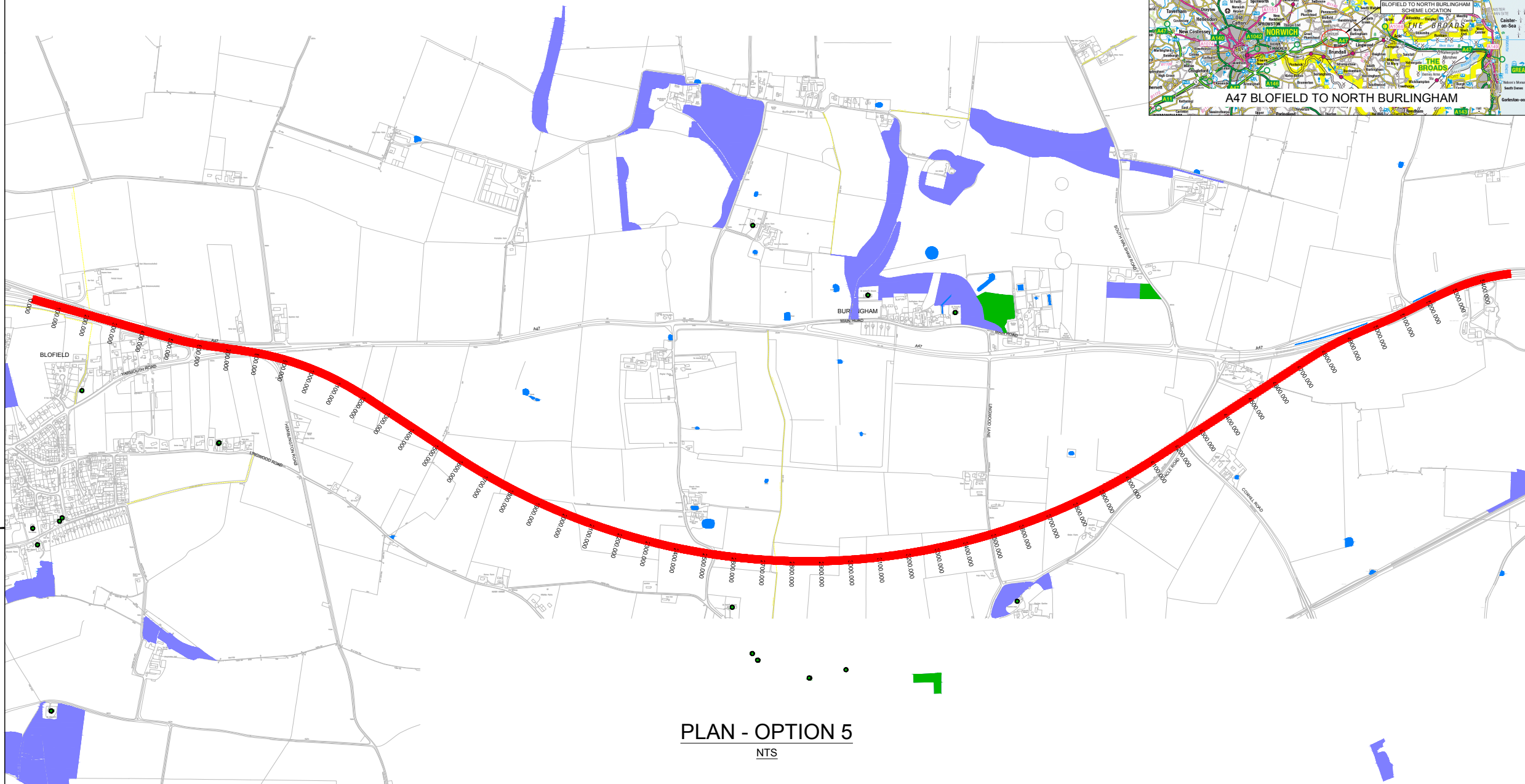
- CULTURAL HERITAGE**
- LISTED BUILDING
 - SCHEDULED MONUMENT

- ENVIRONMENTAL CONSTRAINTS**
- SITE OF SPECIAL SCIENTIFIC INTEREST (SSSI)

- UK BIODIVERSITY ACTION PLAN (BAP) PRIORITY HABITATS**
- PRIORITY HABITATS
 - TRADITIONAL ORCHARDS

*ADDITIONAL PRIORITY HABITATS MAY BE PRESENT, BUT OF LOWER CONFIDENCE OF DETERMINATION AND MAPPING.

- WATER COURSES**
- DRAINS AND OTHER MINOR COURSES
 - PONDS AND OTHER ACCUMULATION AREAS



PLAN - OPTION 5
NTS

INITIAL STATUS	ZZZ		
Revision Details	By	Date	Suffix
	Check		

Purpose of issue
INITIAL STATUS OR WIP

Client
Highways England
Woodlands
Manton Lane
Bedford
MK41 7LW

Project Title
**A47 CORRIDOR
STAGE 1**

Drawing Title
**A47 SCHEMES
BLOFIELD TO NORTH BURLINGHAM
OPTION 5 WITH EXISTING
GROUND PROFILE**

Designed	Drawn	Checked	Approved	Date
GC	JAR			

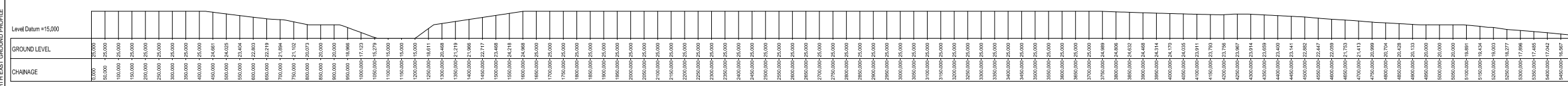
Scale @ A1
NTS

Suitability
S0

THIS DRAWING HAS BEEN PREPARED FOR THE USE OF AECOM'S CLIENT. IT MAY NOT BE USED, MODIFIED, REPRODUCED OR RELEASD UPON BY THIRD PARTIES. EXCEPT AS AGREED BY AECOM OR AS REQUIRED BY LAW, AECOM ACCEPTS NO RESPONSIBILITY AND DENIES ANY LIABILITY WHATSOEVER, TO ANY PARTY THAT USES OR RELIES ON THIS DRAWING WITHOUT AECOM'S EXPRESS WRITTEN CONSENT. DO NOT SCALE THIS DOCUMENT.



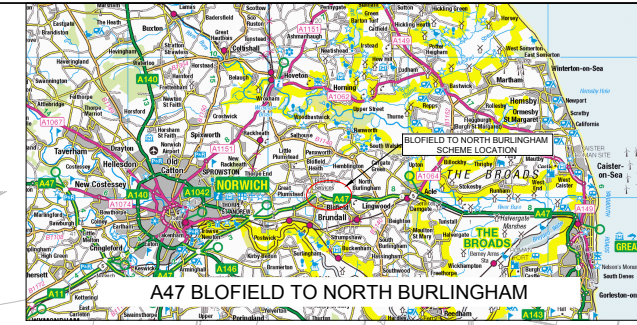
Drawing Number	Rev
HE551490-AME-HGN-BBFXA-DR-HE-0005	



LONG SECTION - OPTION 5
HORIZONTAL = NTS
VERTICAL = NTS

DRAFT COPY

Proj Date: 5/2/2016 3:43 PM
 File Name: HE551490-AME-HGN-BBFXA-DR-HE-0005 OPTIONS WITH EXIST GROUND PROFILE
 © Crown copyright. All rights reserved.
 No. 100020496 2016
 This map is reproduced from Ordnance Survey material with the permission of Ordnance Survey on behalf of the Controller of Her Majesty's Stationery Office © Crown copyright. Unauthorised reproduction infringes Crown copyright and may lead to prosecution or civil proceedings. AL 0100031673 (2016)



- NOTES**
1. THIS DRAWING IS TO BE READ IN CONJUNCTION WITH ALL OTHER RELEVANT DOCUMENTATION.
 2. DO NOT SCALE FROM THIS DRAWING. USE ONLY PRINTED DIMENSIONS.
 3. ALL DIMENSIONS, CHAINAGES, LEVELS AND COORDINATES ARE IN METRES UNLESS DEFINED OTHERWISE.
 4. THIS DRAWING IS TO BE USED ONLY FOR THE PURPOSE OF ISSUE THAT IT WAS ISSUED FOR AND IS SUBJECT TO AMENDMENT.

- LEGEND**
- PROPOSED ROAD LINE

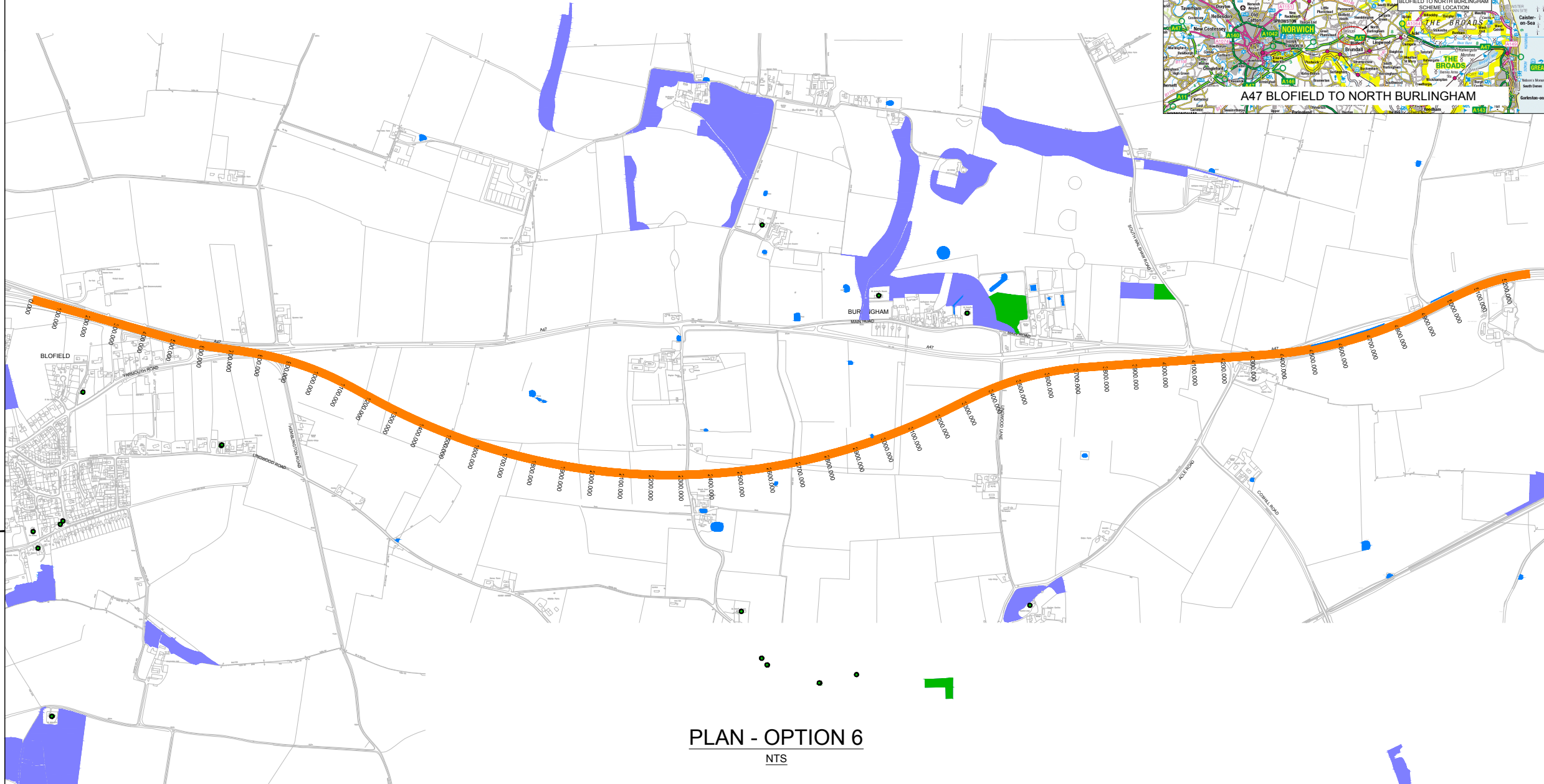
- CULTURAL HERITAGE**
- LISTED BUILDING
 - SCHEDULED MONUMENT

- ENVIRONMENTAL CONSTRAINTS**
- SITE OF SPECIAL SCIENTIFIC INTEREST (SSSI)

- UK BIODIVERSITY ACTION PLAN (BAP) PRIORITY HABITATS**
- PRIORITY HABITATS
 - TRADITIONAL ORCHARDS

*ADDITIONAL PRIORITY HABITATS MAY BE PRESENT, BUT OF LOWER CONFIDENCE OF DETERMINATION AND MAPPING.

- WATER COURSES**
- DRAINS AND OTHER MINOR COURSES
 - PONDS AND OTHER ACCUMULATION AREAS



PLAN - OPTION 6
NTS

INITIAL STATUS	ZZZ	
Revision Details	By	Date
	Check	Suffix

Purpose of issue
INITIAL STATUS OR WIP

Client
Highways England
Woodlands
Manton Lane
Bedford
MK41 7LW

Project Title
A47 CORRIDOR STAGE 1

Drawing Title
A47 SCHEMES BLOFIELD TO NORTH BURLINGHAM OPTION 6 WITH EXISTING GROUND PROFILE

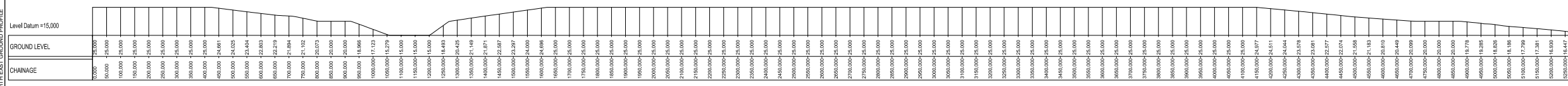
Designed	Drawn	Checked	Approved	Date
GC	JAR			

Scale @ A1
NTS
Subtitle
S0

THIS DRAWING HAS BEEN PREPARED FOR THE USE OF AECOM'S CLIENT. IT MAY NOT BE USED, MODIFIED, REPRODUCED OR RELIED UPON BY THIRD PARTIES. EXCEPT AS AGREED BY AECOM OR AS REQUIRED BY LAW, AECOM ACCEPTS NO RESPONSIBILITY AND DENIES ANY LIABILITY WHATSOEVER, TO ANY PARTY THAT USES OR RELIES ON THIS DRAWING WITHOUT AECOM'S EXPRESS WRITTEN CONSENT. DO NOT SCALE THIS DOCUMENT.



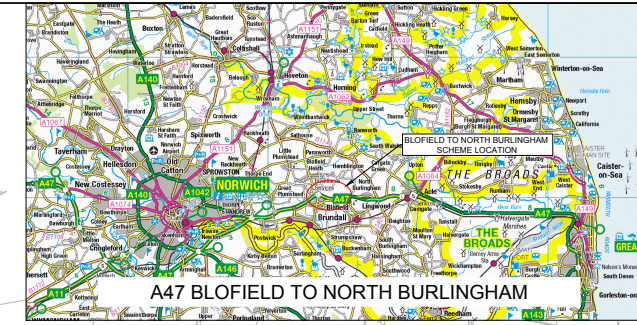
Drawing Number	Rev
HE551490-AME-HGN-BBFXA-DR-HE-0006	



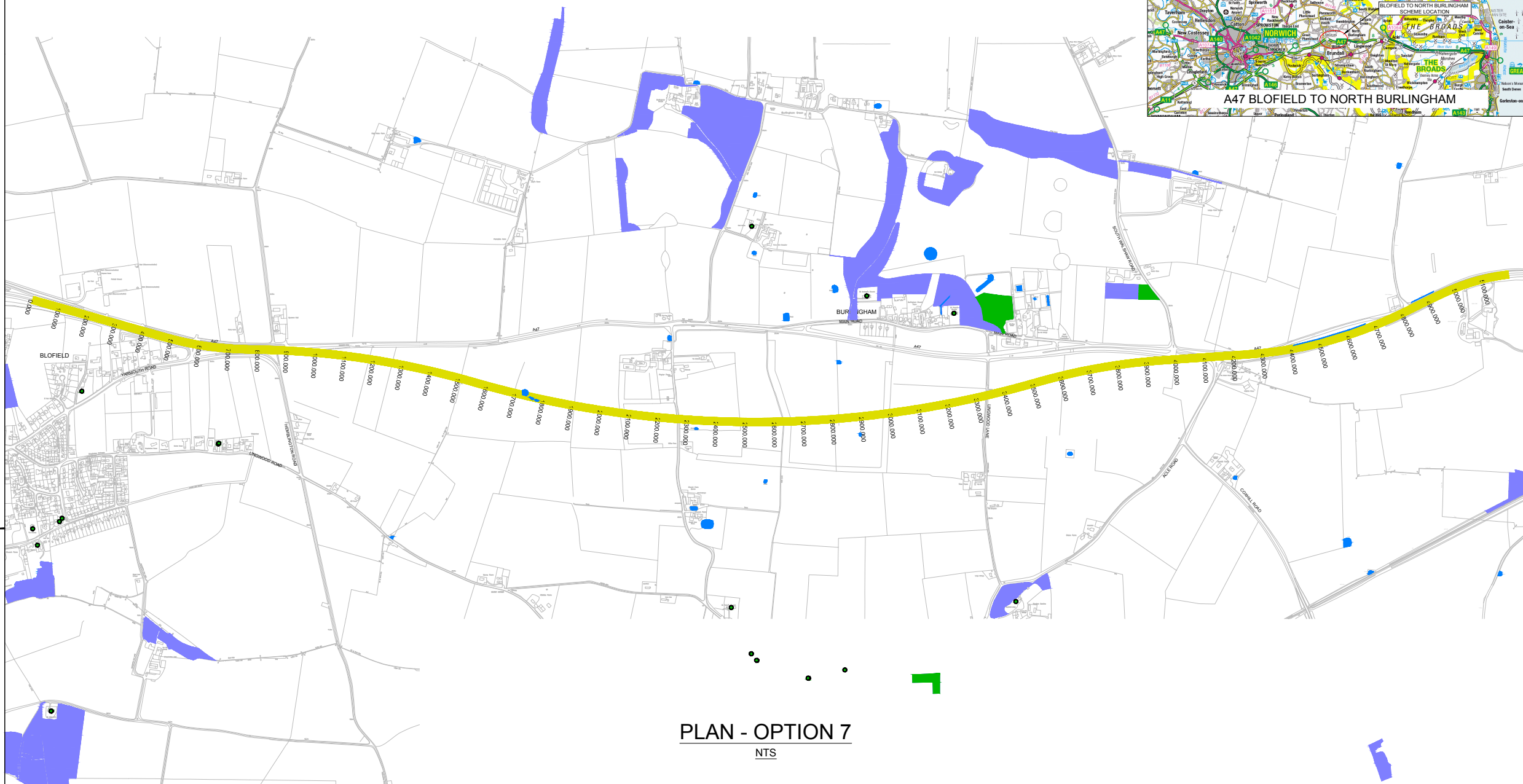
LONG SECTION - OPTION 6
HORIZONTAL = NTS
VERTICAL = NTS

DRAFT COPY

Plot Date: 5/2/2016 3:44 PM
File Name: HE551490-AME-HGN-BBFXA-DR-HE-0006_OPTION_6_WITH_EXISTING_GROUND_PROFILE
© Crown copyright. All rights reserved.
No. 100020469 2016
This map is reproduced from Ordnance Survey material with the permission of Ordnance Survey on behalf of the Controller of Her Majesty's Stationery Office © Crown copyright. Unauthorised reproduction infringes Crown copyright and may lead to prosecution or civil proceedings. AL 0100031673 (2016)



A47 BLOFIELD TO NORTH BURLINGHAM



PLAN - OPTION 7
NTS

- NOTES**
1. THIS DRAWING IS TO BE READ IN CONJUNCTION WITH ALL OTHER RELEVANT DOCUMENTATION.
 2. DO NOT SCALE FROM THIS DRAWING. USE ONLY PRINTED DIMENSIONS.
 3. ALL DIMENSIONS, CHAINAGES, LEVELS AND COORDINATES ARE IN METRES UNLESS DEFINED OTHERWISE.
 4. THIS DRAWING IS TO BE USED ONLY FOR THE PURPOSE OF ISSUE THAT IT WAS ISSUED FOR AND IS SUBJECT TO AMENDMENT.

- LEGEND**
- PROPOSED ROAD LINE

- CULTURAL HERITAGE**
- LISTED BUILDING
 - SCHEDULED MONUMENT

- ENVIRONMENTAL CONSTRAINTS**
- SITE OF SPECIAL SCIENTIFIC INTEREST (SSSI)

- UK BIODIVERSITY ACTION PLAN (BAP) PRIORITY HABITATS**
- PRIORITY HABITATS
 - TRADITIONAL ORCHARDS

*ADDITIONAL PRIORITY HABITATS MAY BE PRESENT, BUT OF LOWER CONFIDENCE OF DETERMINATION AND MAPPING.

- WATER COURSES**
- DRAINS AND OTHER MINOR COURSES
 - PONDS AND OTHER ACCUMULATION AREAS

INITIAL STATUS	ZZZ		
Revision Details	By	Date	Suffix
	Check		

Purpose of issue
INITIAL STATUS OR WIP

Client
Highways England
Woodlands
Manton Lane
Bedford
MK41 7LW



Project Title
**A47 CORRIDOR
STAGE 1**

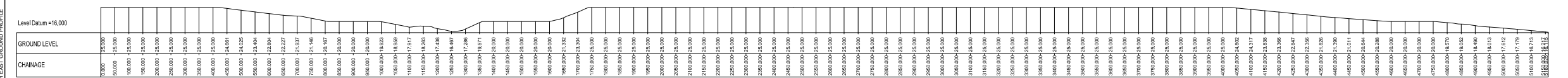
Drawing Title
**A47 SCHEMES
BLOFIELD TO NORTH BURLINGHAM
OPTION 7 WITH EXISTING
GROUND PROFILE**

Designed	Drawn	Checked	Approved	Date
GC	JAR			
Scale @ A1	Suitability			
NTS	S0			

THIS DRAWING HAS BEEN PREPARED FOR THE USE OF AECOM'S CLIENT. IT MAY NOT BE USED, MODIFIED, REPRODUCED OR RELEASD UPON BY THIRD PARTIES. EXCEPT AS AGREED BY AECOM OR AS REQUIRED BY LAW, AECOM ACCEPTS NO RESPONSIBILITY, AND DENIES ANY LIABILITY WHATSOEVER, TO ANY PARTY THAT USES OR RELIES ON THIS DRAWING WITHOUT AECOM'S EXPRESS WRITTEN CONSENT. DO NOT SCALE THIS DOCUMENT.



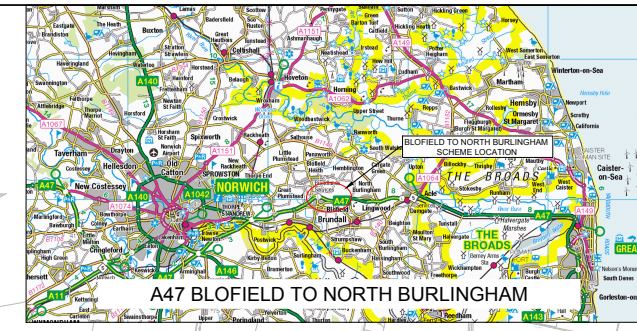
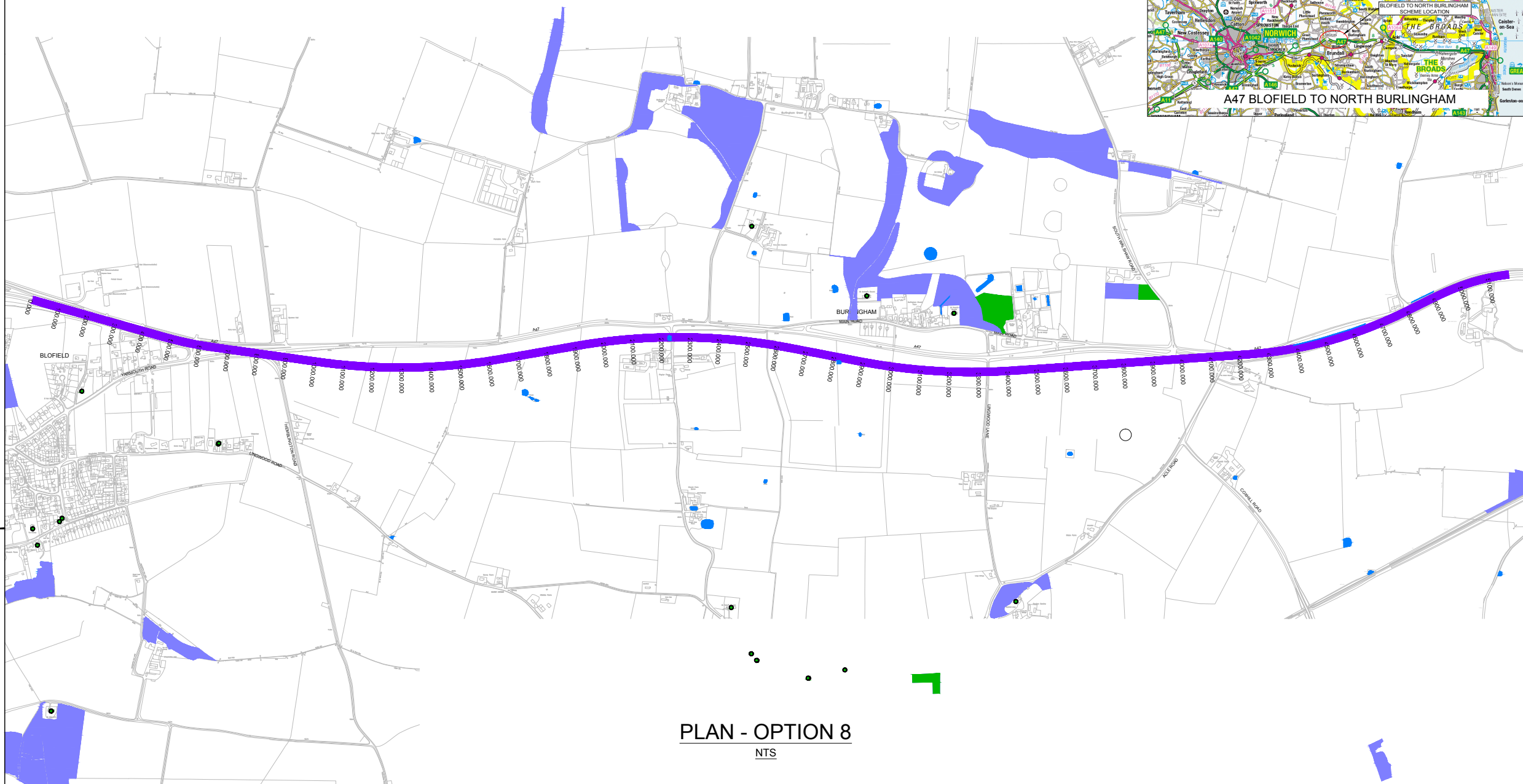
Drawing Number	Rev
HE551490-AME-HGN-BBFXA-DR-HE-0007	



LONG SECTION - OPTION 7
HORIZONTAL = NTS
VERTICAL = NTS

DRAFT COPY

Rev: 5/2/2016 3:44 PM
File Name: HE551490-AME-HGN-BBFXA-DR-HE-0007 OPTION 7 WITH EXISTING GROUND PROFILE
© Crown copyright. All rights reserved.
This map is reproduced from Ordnance Survey material with the permission of Ordnance Survey on behalf of the Controller of Her Majesty's Stationery Office © Crown copyright. Unauthorised reproduction infringes Crown copyright and may lead to prosecution or civil proceedings. AL 0100031673 (2016)



- NOTES**
1. THIS DRAWING IS TO BE READ IN CONJUNCTION WITH ALL OTHER RELEVANT DOCUMENTATION.
 2. DO NOT SCALE FROM THIS DRAWING. USE ONLY PRINTED DIMENSIONS.
 3. ALL DIMENSIONS, CHAINAGES, LEVELS AND COORDINATES ARE IN METRES UNLESS DEFINED OTHERWISE.
 4. THIS DRAWING IS TO BE USED ONLY FOR THE PURPOSE OF ISSUE THAT IT WAS ISSUED FOR AND IS SUBJECT TO AMENDMENT.

- LEGEND**
- PROPOSED ROAD LINE

- CULTURAL HERITAGE**
- LISTED BUILDING
 - SCHEDULED MONUMENT

- ENVIRONMENTAL CONSTRAINTS**
- SITE OF SPECIAL SCIENTIFIC INTEREST (SSSI)

- UK BIODIVERSITY ACTION PLAN (BAP) PRIORITY HABITATS**
- PRIORITY HABITATS
 - TRADITIONAL ORCHARDS

*ADDITIONAL PRIORITY HABITATS MAY BE PRESENT, BUT OF LOWER CONFIDENCE OF DETERMINATION AND MAPPING.

- WATER COURSES**
- DRAINS AND OTHER MINOR COURSES
 - PONDS AND OTHER ACCUMULATION AREAS

PLAN - OPTION 8
NTS

INITIAL STATUS	ZZZ		
Revision Details	By	Date	Suffix
	Check		

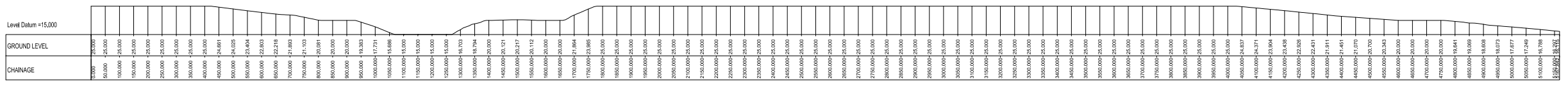
INITIAL STATUS OR WIP

Client
Highways England
Woodlands
Manton Lane
Bedford
MK41 7LW



Project Title
A47 CORRIDOR STAGE 1

Drawing Title
A47 SCHEMES BLOFIELD TO NORTH BURLINGHAM OPTION 8 WITH EXISTING GROUND PROFILE



LONG SECTION - OPTION 8
HORIZONTAL = NTS
VERTICAL = NTS

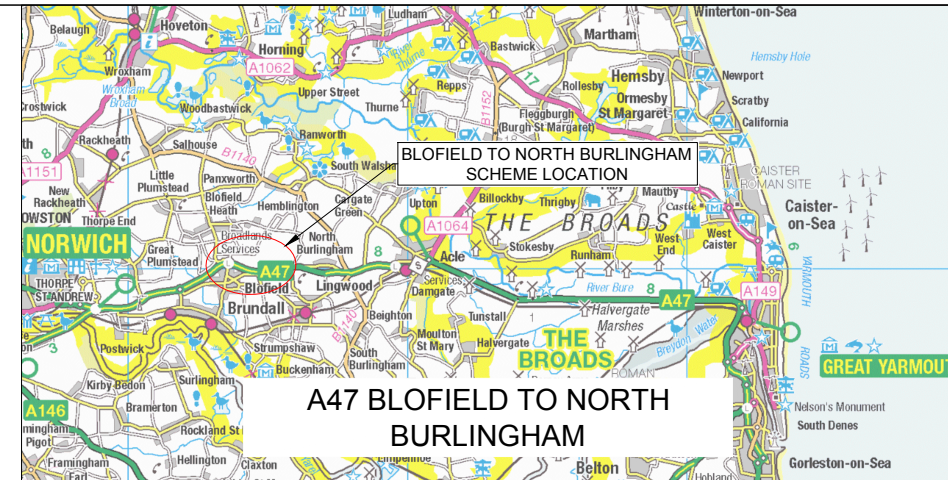
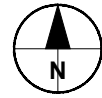
DRAFT COPY

Designed	Drawn	Checked	Approved	Date
GC	JAR			
Scale @ A1	Suitability			
NTS	S0			

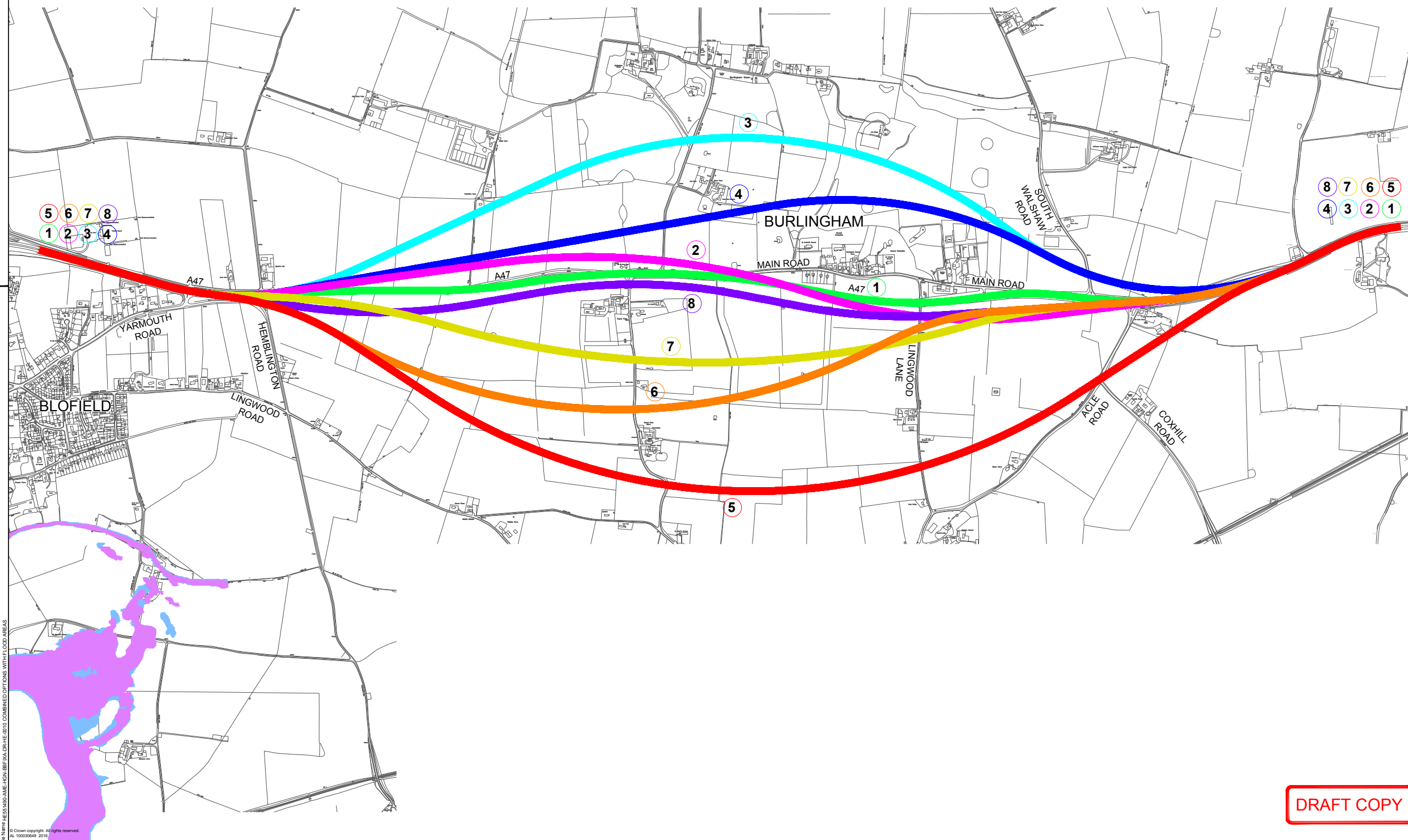
THIS DRAWING HAS BEEN PREPARED FOR THE USE OF AECOM'S CLIENT. IT MAY NOT BE USED, MODIFIED, REPRODUCED OR RELEASD UPON BY THIRD PARTIES. EXCEPT AS AGREED BY AECOM OR AS REQUIRED BY LAW, AECOM ACCEPTS NO RESPONSIBILITY AND DENIES ANY LIABILITY WHATSOEVER, TO ANY PARTY THAT USES OR RELIES ON THIS DRAWING WITHOUT AECOM'S EXPRESS WRITTEN CONSENT. DO NOT SCALE THIS DOCUMENT.



Drawing Number	Rev
HE551490-AM-E-HGN-BBFXA-DR-HE-0008	



- KEY**
- FLOODING AREA (1 IN 100 YEARS)
 - FLOODING AREA (1 IN 1000 YEARS)
 - OPTION 1
 - OPTION 2
 - OPTION 3
 - OPTION 4
 - OPTION 5
 - OPTION 6
 - OPTION 7
 - OPTION 8



INITIAL STATUS		ZZZ	
Revision Details	By	Date	Suffix
Purpose of issue			
INITIAL STATUS OR WIP			
Client		Working on behalf of	
Highways England			
Woodlands		Manton Lane	
Bedford		MK41 7LW	
Project Title			
A47 CORRIDOR STAGE 1			
Drawing Title			
A47 SCHEMES BLOFIELD TO NORTH BURLINGHAM COMBINED OPTIONS WITH FLOOD AREAS			
Designed	Drawn	Checked	Approved
MV			
Scale @ A1		Suitability	
NTS		S0	
<small>THIS DRAWING HAS BEEN PREPARED FOR THE USE OF AECOM'S CLIENT. IT MAY NOT BE USED, MODIFIED, REPRODUCED OR RELIED UPON BY THIRD PARTIES. EXCEPT AS AGREED BY AECOM OR AS REQUIRED BY LAW, AECOM ACCEPTS NO RESPONSIBILITY AND DENIES ANY LIABILITY WHATSOEVER TO ANY PARTY THAT USES OR RELIES ON THIS DRAWING WITHOUT AECOM'S EXPRESS WRITTEN CONSENT. DO NOT SCALE THIS DOCUMENT.</small>			
AECOM		amey	
Drawing Number			Rev
HE551490-AME-HGN-BBFXA-DR-HE-0010			-

DRAFT COPY

File Name: HE551490-AME-HGN-BBFXA-DR-HE-0010 COMBINED OPTIONS WITH FLOOD AREAS
 Plot Date: 5/2/2016 4:05 PM
 © Crown copyright. All rights reserved.
 This map is reproduced from Ordnance Survey material with the permission of Ordnance Survey on behalf of the Controller of Her Majesty's Stationery Office © Crown copyright. Unauthorised reproduction infringes Crown copyright and may lead to prosecution or civil proceedings. AL 0100031673 (2015).