

A47 BLOFIELD TO NORTH BURLINGHAM

NOTES

1. THIS DRAWING IS TO BE READ IN CONJUNCTION WITH ALL OTHER RELEVANT DOCUMENTATION.
2. DO NOT SCALE FROM THIS DRAWING. USE ONLY PRINTED DIMENSIONS.
3. ALL DIMENSIONS, CHAINAGES, LEVELS AND COORDINATES ARE IN METRES UNLESS DEFINED OTHERWISE.
4. THIS DRAWING IS TO BE USED ONLY FOR THE PURPOSE OF ISSUE THAT IT WAS ISSUED FOR AND IS SUBJECT TO AMENDMENT.

LEGEND

PROPOSED ROAD LINE

CULTURAL HERITAGE

- LISTED BUILDING
- SCHEDULED MONUMENT

ENVIRONMENTAL CONSTRAINTS

SITE OF SPECIAL SCIENTIFIC INTEREST (SSSI)

UK BIODIVERSITY ACTION PLAN (BAP) PRIORITY HABITATS

- PRIORITY HABITATS
- TRADITIONAL ORCHARDS

\*ADDITIONAL PRIORITY HABITATS MAY BE PRESENT, BUT OF LOWER CONFIDENCE OF DETERMINATION AND MAPPING.

WATER COURSES

- DRAINS AND OTHER MINOR COURSES
- PONDS AND OTHER ACCUMULATION AREAS

INITIAL STATUS	ZZZ		
Revision Details	By	Date	Suffix
	Check		

INITIAL STATUS OR WIP

Client  
Highways England  
Woodlands  
Manton Lane  
Bedford  
MK41 7LW

Project Title  
**A47 CORRIDOR  
STAGE 1**

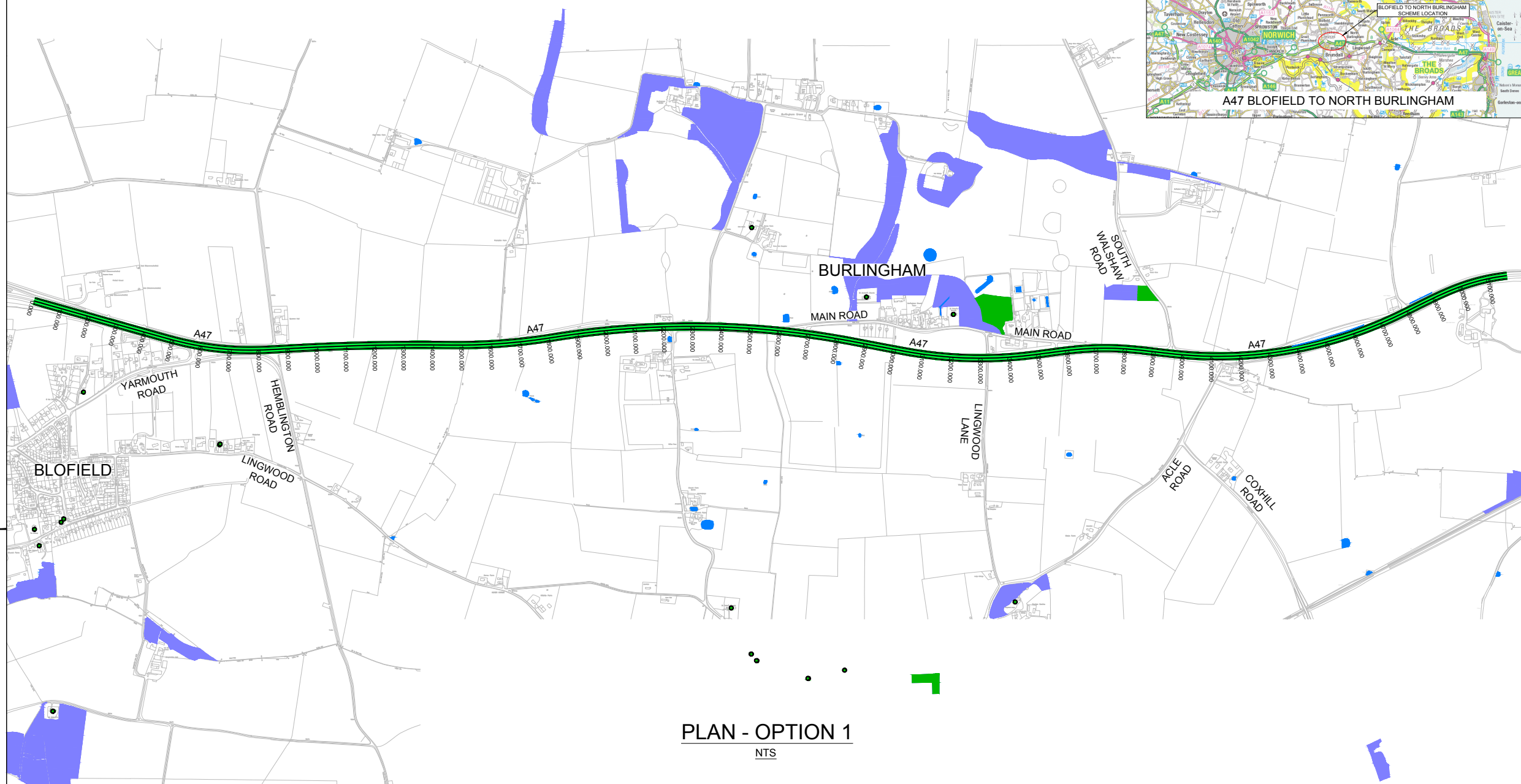
Drawing Title  
**A47 SCHEMES  
BLOFIELD TO NORTH BURLINGHAM  
OPTION 1 WITH EXISTING  
GROUND PROFILE**

Designed	Drawn	Checked	Approved	Date
GC	JAR			
Scale @ A1	Suitability			
NTS	S0			

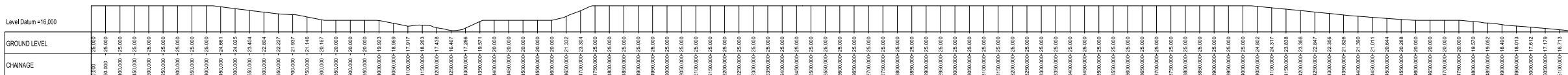
THIS DRAWING HAS BEEN PREPARED FOR THE USE OF AECOM'S CLIENT. IT MAY NOT BE USED, MODIFIED, REPRODUCED OR RELED UPON BY THIRD PARTIES. EXCEPT AS AGREED BY AECOM OR AS REQUIRED BY LAW, AECOM ACCEPTS NO RESPONSIBILITY AND DENIES ANY LIABILITY WHATSOEVER TO ANY PARTY THAT USES OR RELIES ON THIS DRAWING WITHOUT AECOM'S EXPRESS WRITTEN CONSENT. DO NOT SCALE THIS DOCUMENT.



Drawing Number	Rev
HE551490-AME-HGN-BBFXA-DR-HE-0001	

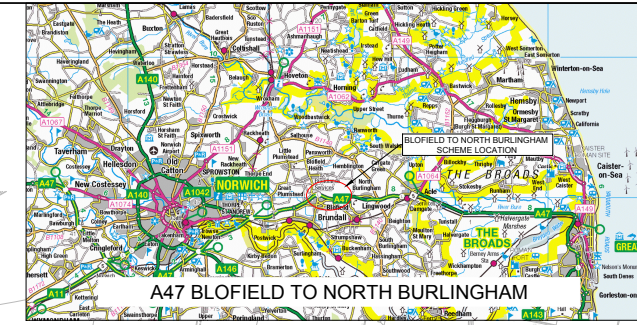


PLAN - OPTION 1  
NTS



LONG SECTION - OPTION 1  
HORIZONTAL = NTS  
VERTICAL = NTS

DRAFT COPY



A47 BLOFIELD TO NORTH BURLINGHAM

NOTES

1. THIS DRAWING IS TO BE READ IN CONJUNCTION WITH ALL OTHER RELEVANT DOCUMENTATION.
2. DO NOT SCALE FROM THIS DRAWING. USE ONLY PRINTED DIMENSIONS.
3. ALL DIMENSIONS, CHAINAGES, LEVELS AND COORDINATES ARE IN METRES UNLESS DEFINED OTHERWISE.
4. THIS DRAWING IS TO BE USED ONLY FOR THE PURPOSE OF ISSUE THAT IT WAS ISSUED FOR AND IS SUBJECT TO AMENDMENT.

LEGEND

PROPOSED ROAD LINE

CULTURAL HERITAGE

- LISTED BUILDING
- SCHEDULED MONUMENT

ENVIRONMENTAL CONSTRAINTS

SITE OF SPECIAL SCIENTIFIC INTEREST (SSSI)

UK BIODIVERSITY ACTION PLAN (BAP) PRIORITY HABITATS

- PRIORITY HABITATS
- TRADITIONAL ORCHARDS

\*ADDITIONAL PRIORITY HABITATS MAY BE PRESENT, BUT OF LOWER CONFIDENCE OF DETERMINATION AND MAPPING.

WATER COURSES

- DRAINS AND OTHER MINOR COURSES
- PONDS AND OTHER ACCUMULATION AREAS

INITIAL STATUS

Revision Details	By	Date	Suffix
	ZZZ		

Purpose of issue

INITIAL STATUS OR WIP

Client  
Highways England  
Woodlands  
Manton Lane  
Bedford  
MK41 7LW



Project Title

A47 CORRIDOR  
STAGE 1

Drawing Title

A47 SCHEMES  
BLOFIELD TO NORTH BURLINGHAM  
OPTION 2 WITH EXISTING  
GROUND PROFILE

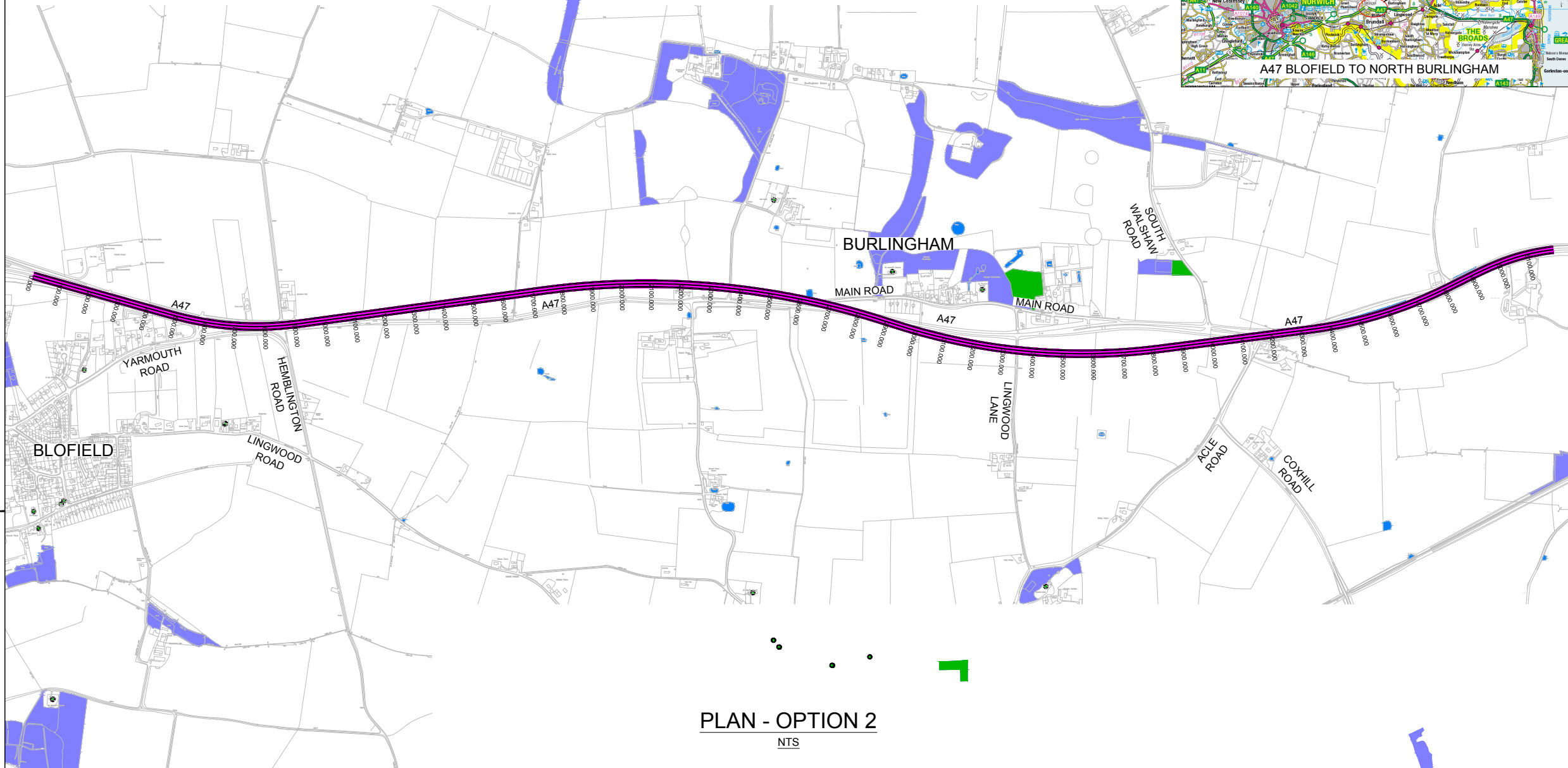
Designed	Drawn	Checked	Approved	Date
GC	JAR			

Scale @ A1  
NTS  
Sutability  
S0

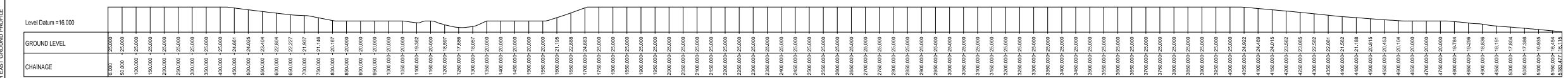
THIS DRAWING HAS BEEN PREPARED FOR THE USE OF AECOM'S CLIENT. IT MAY NOT BE USED, MODIFIED, REPRODUCED OR RELEASSED TO ANY OTHER PARTY WITHOUT THE WRITTEN CONSENT OF AECOM. AECOM ACCEPTS NO RESPONSIBILITY FOR ANY LOSS OR DAMAGE, INCLUDING REASONABLE COSTS OF PROSECUTION, INCURRED BY ANY PARTY THAT USES OR RELIES ON THIS DRAWING WITHOUT AECOM'S EXPRESS WRITTEN CONSENT. DO NOT SCALE THIS DOCUMENT.



Drawing Number	Rev
HE551490-AME-HGN-BBFXA-DR-HE-0002	



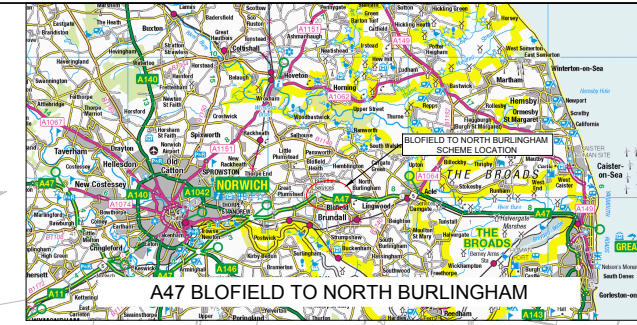
PLAN - OPTION 2  
NTS



LONG SECTION - OPTION 2  
HORIZONTAL = NTS  
VERTICAL = NTS

DRAFT COPY

Proj Date: 5/02/2018 3:51 PM  
File Name: HE551490-AME-HGN-BBFXA-DR-HE-0002 OPTIONS WITH EXIST GROUND PROFILE  
© Crown copyright. All rights reserved.  
This map is reproduced from Ordnance Survey material with the permission of Ordnance Survey on behalf of the Controller of Her Majesty's Stationery Office © Crown copyright. Unauthorised reproduction infringes Crown copyright and may lead to prosecution or civil proceedings. AL 010031673 (2015)



A47 BLOFIELD TO NORTH BURLINGHAM

NOTES

1. THIS DRAWING IS TO BE READ IN CONJUNCTION WITH ALL OTHER RELEVANT DOCUMENTATION.
2. DO NOT SCALE FROM THIS DRAWING. USE ONLY PRINTED DIMENSIONS.
3. ALL DIMENSIONS, CHAINAGES, LEVELS AND COORDINATES ARE IN METRES UNLESS DEFINED OTHERWISE.
4. THIS DRAWING IS TO BE USED ONLY FOR THE PURPOSE OF ISSUE THAT IT WAS ISSUED FOR AND IS SUBJECT TO AMENDMENT.

LEGEND

PROPOSED ROAD LINE

CULTURAL HERITAGE

- LISTED BUILDING
- SCHEDULED MONUMENT

ENVIRONMENTAL CONSTRAINTS

- SITE OF SPECIAL SCIENTIFIC INTEREST (SSSI)

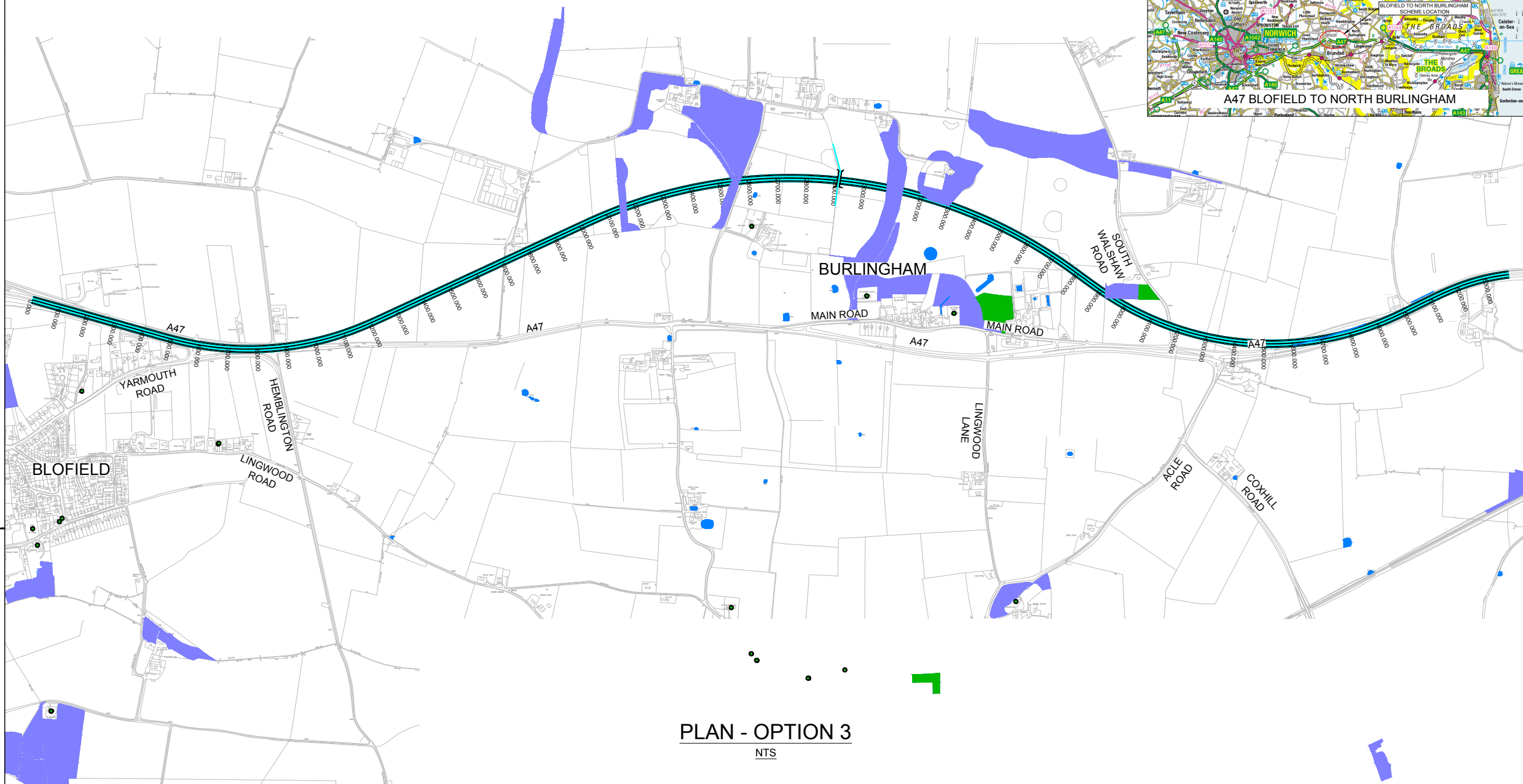
UK BIODIVERSITY ACTION PLAN (BAP) PRIORITY HABITATS

- PRIORITY HABITATS
- TRADITIONAL ORCHARDS

\*ADDITIONAL PRIORITY HABITATS MAY BE PRESENT, BUT OF LOWER CONFIDENCE OF DETERMINATION AND MAPPING.

WATER COURSES

- DRAINS AND OTHER MINOR COURSES
- PONDS AND OTHER ACCUMULATION AREAS



PLAN - OPTION 3  
NTS

INITIAL STATUS	ZZZ		
Revision Details	By	Date	Suffix
	Check		

Purpose of issue  
INITIAL STATUS OR WIP

Client  
Highways England  
Woodlands  
Manton Lane  
Bedford  
MK41 7LW



Project Title  
**A47 CORRIDOR  
STAGE 1**

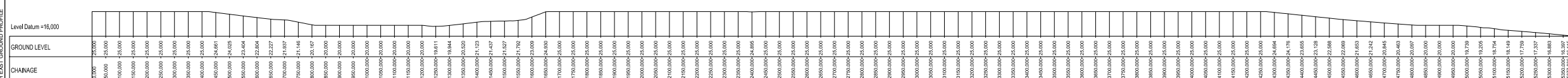
Drawing Title  
**A47 SCHEMES  
BLOFIELD TO NORTH BURLINGHAM  
OPTION 3 WITH EXISTING  
GROUND PROFILE**

Designed	Drawn	Checked	Approved	Date
GC	JAR			
Scale @ A1	Suitability			
NTS	S0			

THIS DRAWING HAS BEEN PREPARED FOR THE USE OF AECOM'S CLIENT. IT MAY NOT BE USED, MODIFIED, REPRODUCED OR RELEASD UPON BY THIRD PARTIES. EXCEPT AS AGREED BY AECOM OR AS REQUIRED BY LAW, AECOM ACCEPTS NO RESPONSIBILITY AND DENIES ANY LIABILITY WHATSOEVER, TO ANY PARTY THAT USES OR RELIES ON THIS DRAWING WITHOUT AECOM'S EXPRESS WRITTEN CONSENT. DO NOT SCALE THIS DOCUMENT.



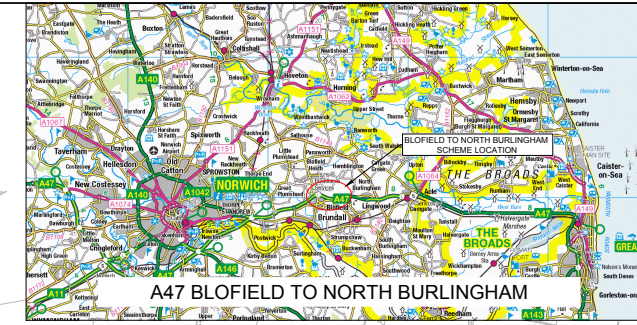
Drawing Number	Rev
HE551490-AME-HGN-BBFXA-DR-HE-0003	



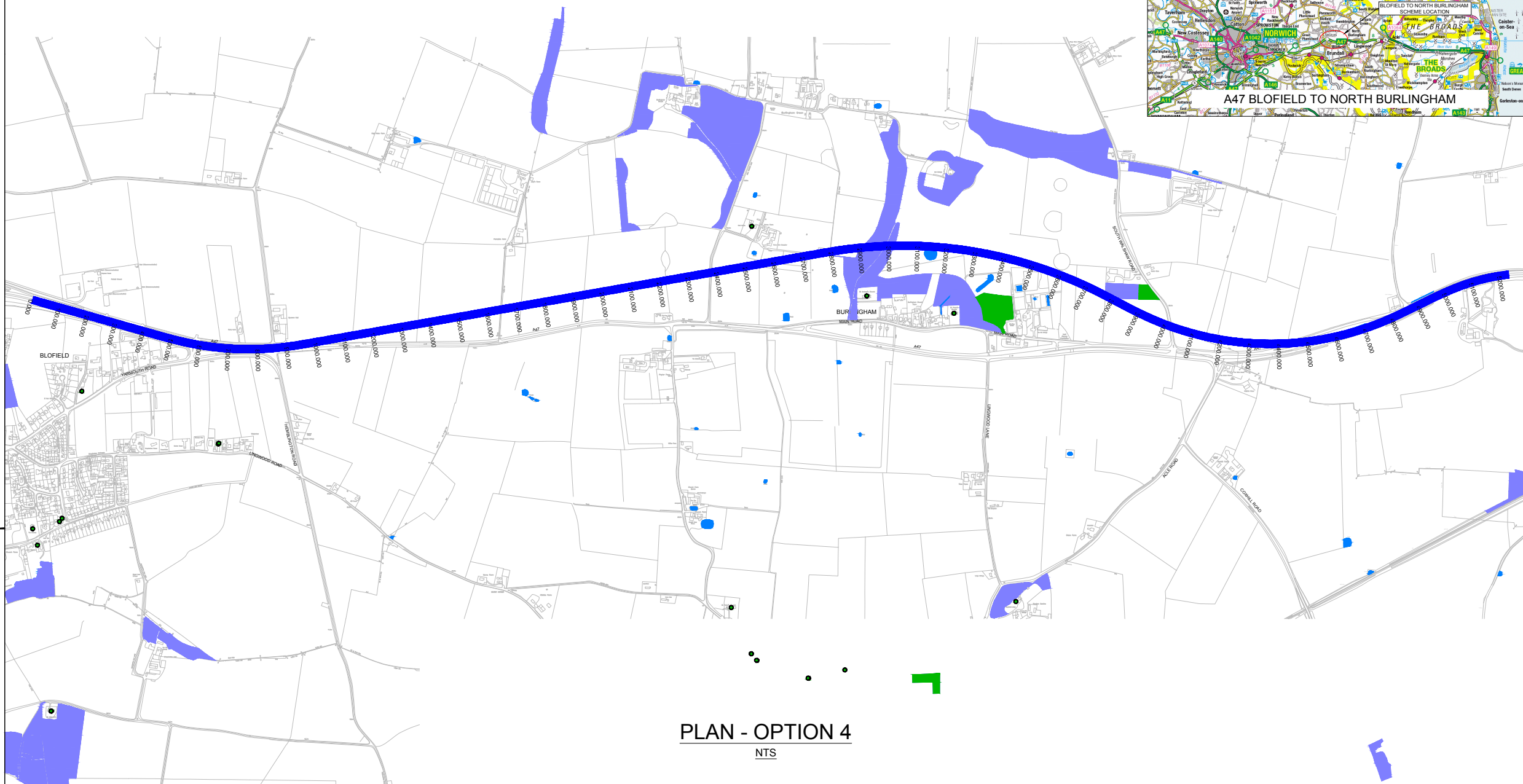
LONG SECTION - OPTION 3  
HORIZONTAL = NTS  
VERTICAL = NTS

DRAFT COPY

Proj Date: 5/02/2016 3:52 PM  
File Name: HE551490-AME-HGN-BBFXA-DR-HE-0003 OPTIONS WITH EXIST GROUND PROFILE  
© Crown copyright. All rights reserved.  
This map is reproduced from Ordnance Survey material with the permission of Ordnance Survey on behalf of the Controller of Her Majesty's Stationary Office © Crown copyright. Unauthorised reproduction infringes Crown copyright and may lead to prosecution or civil proceedings. AL 0100031673 (2016)



A47 BLOFIELD TO NORTH BURLINGHAM



PLAN - OPTION 4  
NTS

- NOTES**
1. THIS DRAWING IS TO BE READ IN CONJUNCTION WITH ALL OTHER RELEVANT DOCUMENTATION.
  2. DO NOT SCALE FROM THIS DRAWING. USE ONLY PRINTED DIMENSIONS.
  3. ALL DIMENSIONS, CHAINAGES, LEVELS AND COORDINATES ARE IN METRES UNLESS DEFINED OTHERWISE.
  4. THIS DRAWING IS TO BE USED ONLY FOR THE PURPOSE OF ISSUE THAT IT WAS ISSUED FOR AND IS SUBJECT TO AMENDMENT.

- LEGEND**
- PROPOSED ROAD LINE

- CULTURAL HERITAGE**
- LISTED BUILDING
  - SCHEDULED MONUMENT

- ENVIRONMENTAL CONSTRAINTS**
- SITE OF SPECIAL SCIENTIFIC INTEREST (SSSI)

- UK BIODIVERSITY ACTION PLAN (BAP) PRIORITY HABITATS**
- PRIORITY HABITATS
  - TRADITIONAL ORCHARDS

\*ADDITIONAL PRIORITY HABITATS MAY BE PRESENT, BUT OF LOWER CONFIDENCE OF DETERMINATION AND MAPPING.

- WATER COURSES**
- DRAINS AND OTHER MINOR COURSES
  - PONDS AND OTHER ACCUMULATION AREAS

INITIAL STATUS	ZZZ	By	Date	Suffix
Revision Details	Check			

**INITIAL STATUS OR WIP**

Client  
Highways England  
Woodlands  
Manton Lane  
Bedford  
MK41 7LW

Project Title  
**A47 CORRIDOR STAGE 1**

Drawing Title  
**A47 SCHEMES BLOFIELD TO NORTH BURLINGHAM OPTION 4 WITH EXISTING GROUND PROFILE**

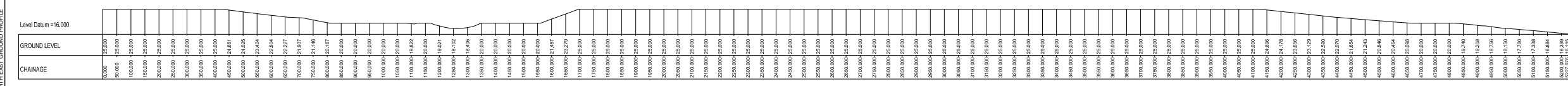
Designed	Drawn	Checked	Approved	Date
GC	JAR			

Scale @ A1  
NTS  
Subtitle  
S0

THIS DRAWING HAS BEEN PREPARED FOR THE USE OF AECOM'S CLIENT. IT MAY NOT BE USED, MODIFIED, REPRODUCED OR RELEASD UPON BY THIRD PARTIES. EXCEPT AS AGREED BY AECOM OR AS REQUIRED BY LAW, AECOM ACCEPTS NO RESPONSIBILITY, AND DENIES ANY LIABILITY WHATSOEVER, TO ANY PARTY THAT USES OR RELIES ON THIS DRAWING WITHOUT AECOM'S EXPRESS WRITTEN CONSENT. DO NOT SCALE THIS DOCUMENT.



Drawing Number	Rev
HE551490-AME-HGN-BBFXA-DR-HE-0004	



**LONG SECTION - OPTION 4**  
HORIZONTAL = NTS  
VERTICAL = NTS

**DRAFT COPY**

Proj Date: 5/02/2016 3:42 PM  
File Name: HE551490-AME-HGN-BBFXA-DR-HE-0004 OPTION 4 WITH EXIST GROUND PROFILE  
© Crown copyright. All rights reserved.  
No. 100020469 2016  
This map is reproduced from Ordnance Survey material with the permission of Ordnance Survey on behalf of the Controller of Her Majesty's Stationery Office © Crown copyright. Unauthorised reproduction infringes Crown copyright and may lead to prosecution or civil proceedings. AL 0100031673 (2016)