

APPENDIX M
A46 WALSGRAVE JUNCTION DRAWINGS
(GENERAL ARRANGEMENT)

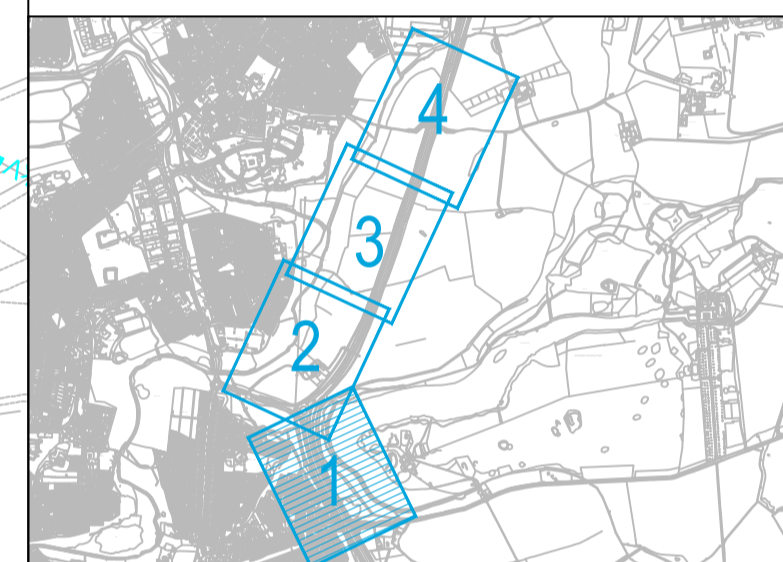
SAFETY, HEALTH AND ENVIRONMENTAL INFORMATION BOX

IT IS ASSUMED THAT ALL WORKS ON THIS DRAWING WILL BE CARRIED OUT BY A COMPETENT CONTRACTOR WORKING, WHERE APPROPRIATE, TO AN APPROPRIATE METHOD STATEMENT.
 THIS DRAWING IS TO BE USED ONLY FOR THE PURPOSE OF ISSUE THAT IT WAS ISSUED FOR AND IS SUBJECT TO AMENDMENT.
 EXCEPTIONAL RISKS RELATING TO THE WORKS ASSOCIATED WITH THIS DRAWING ARE IDENTIFIED BELOW.

CONSTRUCTION

MAINTENANCE / OPERATION / DECOMMISSIONING / DEMOLITION

- NOTES**
- THIS DRAWING IS TO BE READ IN CONJUNCTION WITH ALL OTHER RELEVANT DOCUMENTATION.
 - DO NOT SCALE FROM THIS DRAWING, USE ONLY PRINTED DIMENSIONS.
 - ALL DIMENSIONS, CHAINAGES, LEVELS AND COORDINATES ARE IN METRES UNLESS DEFINED OTHERWISE.
 - THIS DRAWING IS TO BE READ IN CONJUNCTION WITH THE PROJECT HEALTH & SAFETY FILE FOR ANY IDENTIFIED POTENTIAL RISKS.



FIRST ISSUE	LB	JW	23/07/21	P01
UPDATED EARTHWORKS	LB	JW	06/10/21	P02
REVISION DETAILS	By	Check	Date	Suffix

SUITABLE FOR STAGE APPROVAL

Client
 Highways England
 The Cube
 199 Wharfside Street
 Birmingham
 B1 1RN

Working on behalf of

**A46 COVENTRY JUNCTIONS
 WALSGRAVE
 PCF STAGE 2**

**WALSGRAVE PCF STAGE 2
 OPTION 11
 GENERAL ARRANGEMENT
 SHEET 1 OF 4**

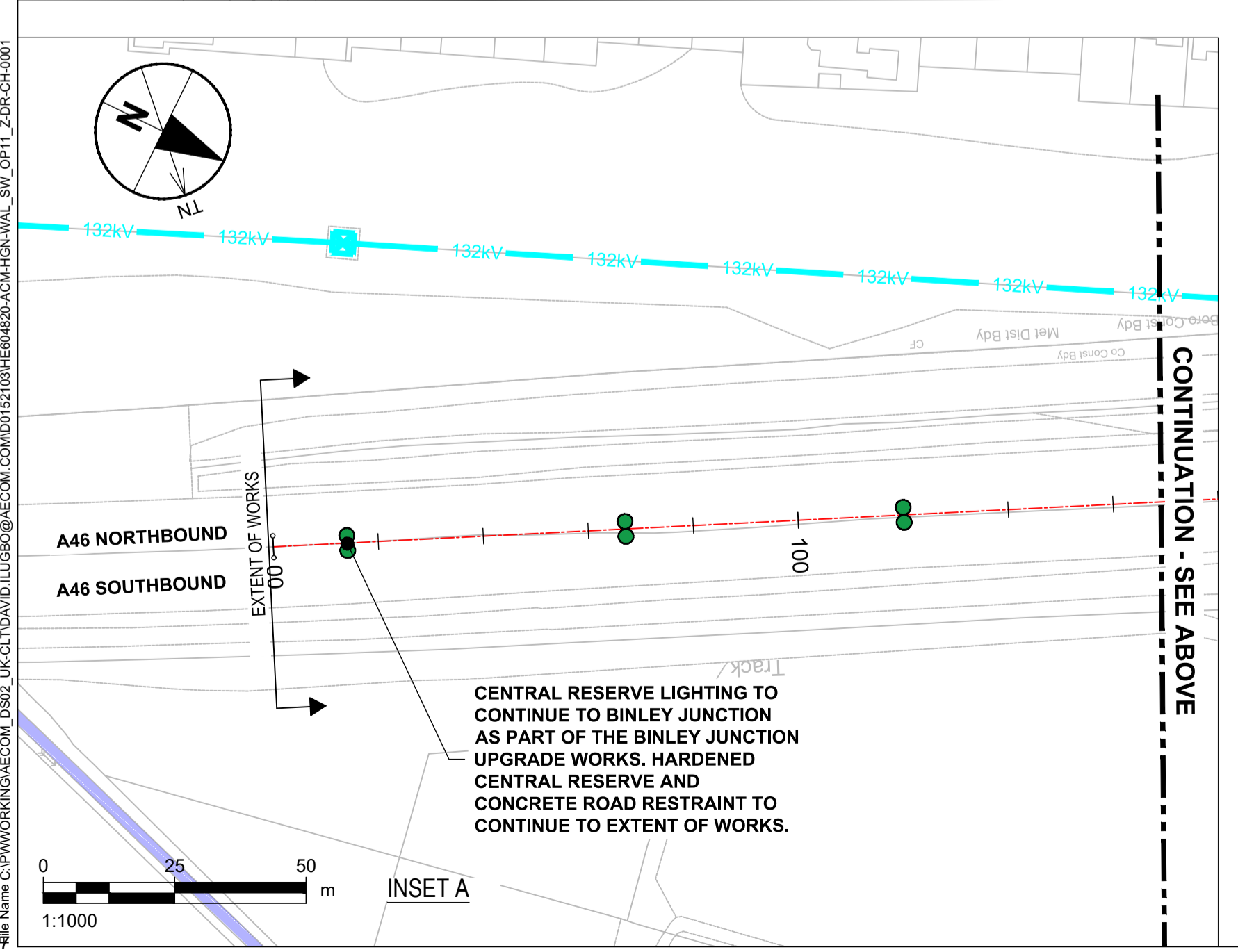
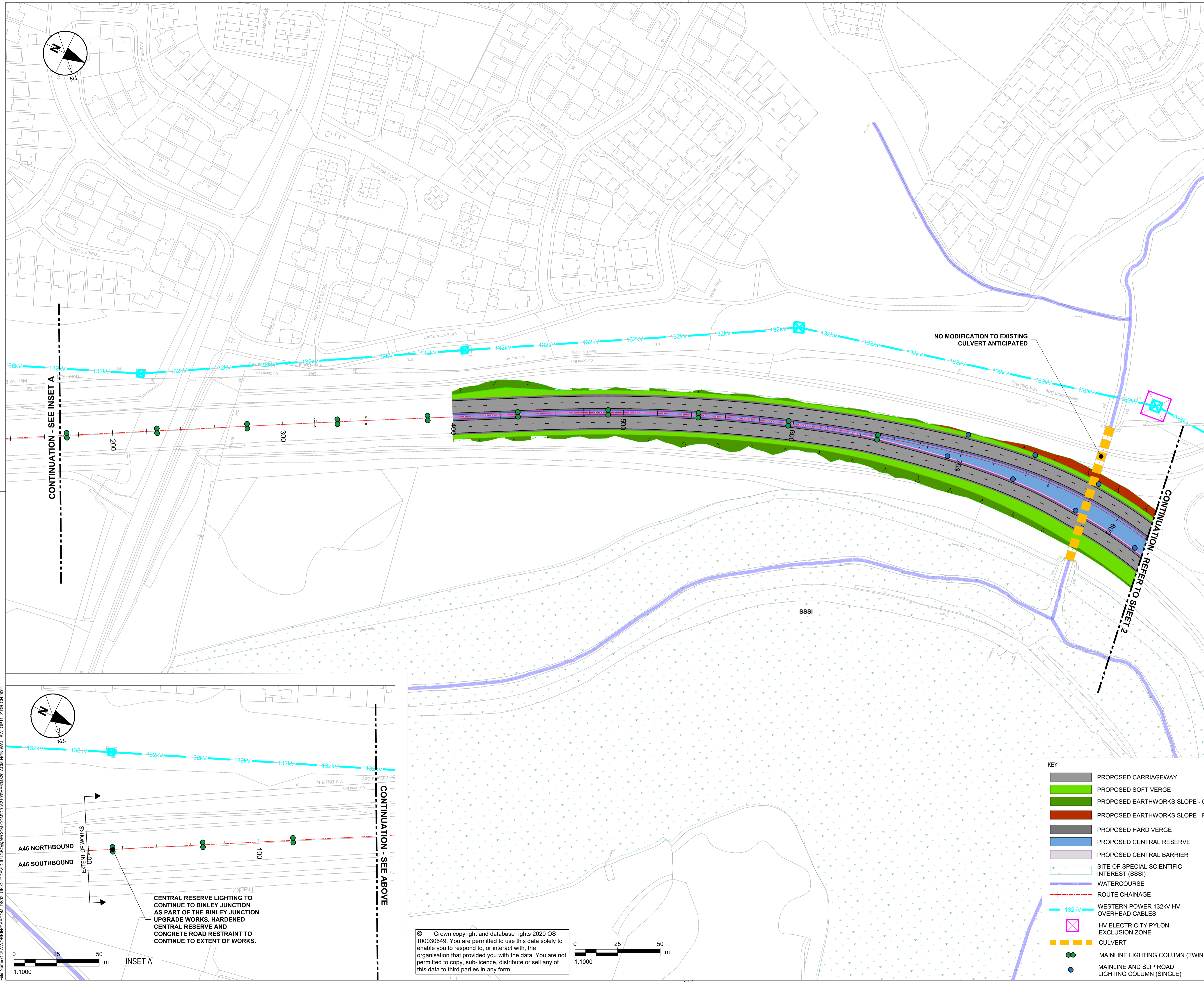
Designed	Drawn	Checked	Approved	Date
LB	LB	CG	JW	06/10/21
Internal Project No.	Suitability	Discipline		
60638418	S4	Civil - Highways		
Scale @ A1				
1:1000				

THIS DOCUMENT HAS BEEN PREPARED PURSUANT TO AND SUBJECT TO THE TERMS OF AECOM'S APPOINTMENT BY ITS CLIENT. AECOM ACCEPTS NO LIABILITY FOR ANY USE OF THIS DOCUMENT OTHER THAN BY ITS ORIGINAL CLIENT OR FOLLOWING AECOM'S EXPRESS AGREEMENT TO SUCH USE, AND ONLY FOR THE PURPOSES FOR WHICH IT WAS PREPARED AND PROVIDED.

AECOM
 Sunley House
 4 Bedford Park
 Croydon
 CR0 2AP
 Tel: +44 (0)208 639 3500
 www.aecom.com

AECOM Infrastructure & Environment UK Limited
 Registered in England Registered number: 880328
 Registered office: Midpoint, Alencon Link,
 Basingstoke, Hampshire RG21 7PP

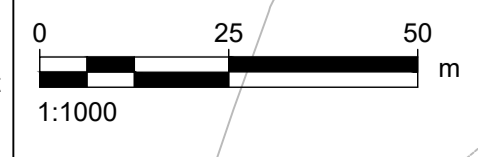
Drawing Number	1 Originator	1 Volume	Rev
HE604820 -ACM -HGN -			P02
WAL_SW_OP11_Z-DR-CH-0001			
Location	1 Type	1 Role	1 Number



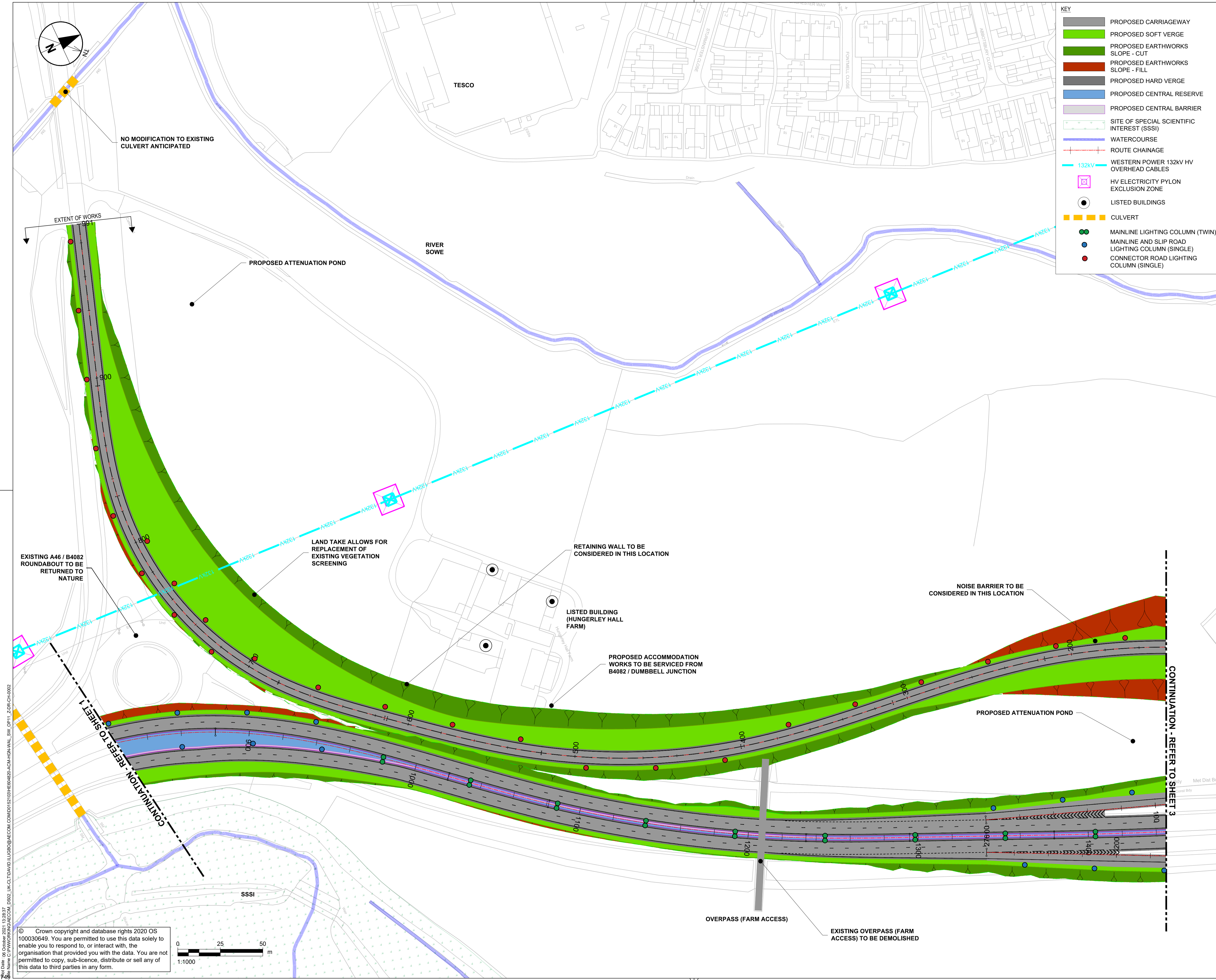
KEY

- PROPOSED CARRIAGEWAY
- PROPOSED SOFT VERGE
- PROPOSED EARTHWORKS SLOPE - CUT
- PROPOSED EARTHWORKS SLOPE - FILL
- PROPOSED HARD VERGE
- PROPOSED CENTRAL RESERVE
- PROPOSED CENTRAL BARRIER
- SITE OF SPECIAL SCIENTIFIC INTEREST (SSSI)
- WATERCOURSE
- ROUTE CHAINAGE
- WESTERN POWER 132kV HV OVERHEAD CABLES
- HV ELECTRICITY PYLON EXCLUSION ZONE
- CULVERT
- MAINLINE LIGHTING COLUMN (TWIN)
- MAINLINE AND SLIP ROAD LIGHTING COLUMN (SINGLE)

© Crown copyright and database rights 2020 OS 100030649. You are permitted to use this data solely to enable you to respond to, or interact with, the organisation that provided you with the data. You are not permitted to copy, sub-licence, distribute or sell any of this data to third parties in any form.



File Path: G:\Customer\2021_132057
 Name: C:\PROJECTS\WALSGRAVE\DWG\UK\CT\DAVID ILLICIC\AECOM\COM\01121010HE604820\ACM\HGN\WAL_SW_OP11_Z-DR-CH-0001



KEY

- PROPOSED CARRIAGEWAY
- PROPOSED SOFT VERGE
- PROPOSED EARTHWORKS SLOPE - CUT
- PROPOSED EARTHWORKS SLOPE - FILL
- PROPOSED HARD VERGE
- PROPOSED CENTRAL RESERVE
- PROPOSED CENTRAL BARRIER
- SITE OF SPECIAL SCIENTIFIC INTEREST (SSSI)
- WATERCOURSE
- ROUTE CHAINAGE
- WESTERN POWER 132kV HV OVERHEAD CABLES
- HV ELECTRICITY PYLON EXCLUSION ZONE
- LISTED BUILDINGS
- CULVERT
- MAINLINE LIGHTING COLUMN (TWIN)
- MAINLINE AND SLIP ROAD LIGHTING COLUMN (SINGLE)
- CONNECTOR ROAD LIGHTING COLUMN (SINGLE)

SAFETY, HEALTH AND ENVIRONMENTAL INFORMATION BOX

IT IS ASSUMED THAT ALL WORKS ON THIS DRAWING WILL BE CARRIED OUT BY A COMPETENT CONTRACTOR WORKING, WHERE APPROPRIATE, TO AN APPROPRIATE METHOD STATEMENT.

THIS DRAWING IS TO BE USED ONLY FOR THE PURPOSE OF ISSUE THAT IT WAS ISSUED FOR AND IS SUBJECT TO AMENDMENT.

EXCEPTIONAL RISKS RELATING TO THE WORKS ASSOCIATED WITH THIS DRAWING ARE IDENTIFIED BELOW.

CONSTRUCTION

MAINTENANCE / OPERATION / DECOMMISSIONING / DEMOLITION

NOTES

- THIS DRAWING IS TO BE READ IN CONJUNCTION WITH ALL OTHER RELEVANT DOCUMENTATION.
- DO NOT SCALE FROM THIS DRAWING, USE ONLY PRINTED DIMENSIONS.
- ALL DIMENSIONS, CHAINAGES, LEVELS AND COORDINATES ARE IN METRES UNLESS DEFINED OTHERWISE.
- THIS DRAWING IS TO BE READ IN CONJUNCTION WITH THE PROJECT HEALTH & SAFETY FILE FOR ANY IDENTIFIED POTENTIAL RISKS.



FIRST ISSUE	LB	23/07/21	P01
UPDATED EARTHWORKS	LB	06/10/21	P02
REVISION DETAILS	By	Date	Suffix
Purpose of issue	Check		

SUITABLE FOR STAGE APPROVAL

Client
Highways England
The Cube
199 Wharfedale Street
Birmingham

Working on behalf of
highways england

Project Title
**A46 COVENTRY JUNCTIONS
WALSGRAVE
PCF STAGE 2**

Drawing Title
**WALSGRAVE PCF STAGE 2
OPTION 11
GENERAL ARRANGEMENT
SHEET 2 OF 4**

Designed	Drawn	Checked	Approved	Date
LB	LB	CG	JW	06/10/21
Internal Project No.	Suitability			
60638418	S4			
Scale @ A1	Discipline			
1:1000	Civil - Highways			

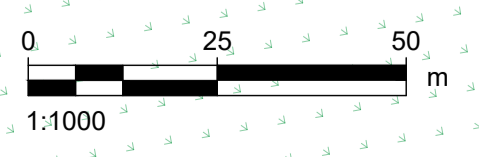
THIS DOCUMENT HAS BEEN PREPARED PURSUANT TO AND SUBJECT TO THE TERMS OF AECOM'S APPOINTMENT BY ITS CLIENT. AECOM ACCEPTS NO LIABILITY FOR ANY USE OF THIS DOCUMENT OTHER THAN BY ITS ORIGINAL CLIENT OR FOLLOWING AECOM'S EXPRESS AGREEMENT TO SUCH USE, AND ONLY FOR THE PURPOSES FOR WHICH IT WAS PREPARED AND PROVIDED.

AECOM
Sunley House
4 Bedford Park
Croydon
CR0 2AP
Tel: +44 (0)208 639 3500
www.aecom.com

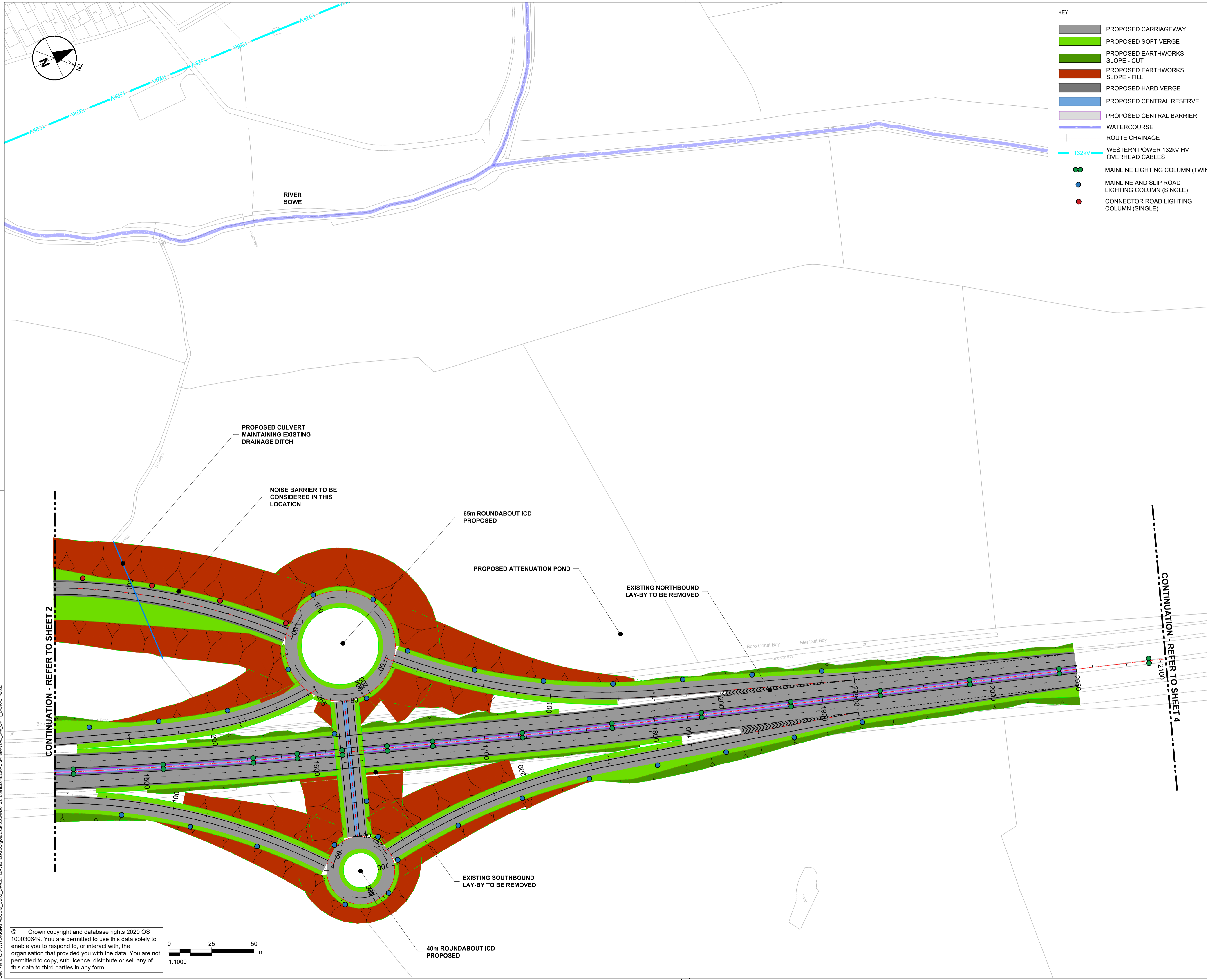
AECOM
AECOM Infrastructure & Environment UK Limited
Registered in England Registered number: 880328
Registered office: Midpoint, Alconon Link,
Basingstoke, Hampshire RG21 7PP

Drawing Number	Work Package ID	1 Originator	1 Volume	Rev
HE604820 -ACM	-HGN-			P02
Location	1 Type	1 Role	1 Number	
WAL_SW_OP11_Z-DR-CH-0002				

© Crown copyright and database rights 2020 OS 100030649. You are permitted to use this data solely to enable you to respond to, or interact with, the organisation that provided you with the data. You are not permitted to copy, sub-licence, distribute or sell any of this data to third parties in any form.



File Path: G:\Projects\2021_19297\26
 User: C:\Users\DAVID.LILBRO@AECOM.COM\121010HE604820-ACM-HGN-WAL_SW_OP11_Z-DR-CH-0002
 Date: 06/10/2021 13:29:27
 Name: C:\Users\DAVID.LILBRO@AECOM.COM\121010HE604820-ACM-HGN-WAL_SW_OP11_Z-DR-CH-0002



KEY

- PROPOSED CARRIAGEWAY
- PROPOSED SOFT VERGE
- PROPOSED EARTHWORKS SLOPE - CUT
- PROPOSED EARTHWORKS SLOPE - FILL
- PROPOSED HARD VERGE
- PROPOSED CENTRAL RESERVE
- PROPOSED CENTRAL BARRIER
- WATERCOURSE
- ROUTE CHAINAGE
- 132kV WESTERN POWER 132kV HV OVERHEAD CABLES
- MAINLINE LIGHTING COLUMN (TWIN)
- MAINLINE AND SLIP ROAD LIGHTING COLUMN (SINGLE)
- CONNECTOR ROAD LIGHTING COLUMN (SINGLE)

SAFETY, HEALTH AND ENVIRONMENTAL INFORMATION BOX

IT IS ASSUMED THAT ALL WORKS ON THIS DRAWING WILL BE CARRIED OUT BY A COMPETENT CONTRACTOR WORKING, WHERE APPROPRIATE, TO AN APPROPRIATE METHOD STATEMENT.

THIS DRAWING IS TO BE USED ONLY FOR THE PURPOSE OF ISSUE THAT IT WAS ISSUED FOR AND IS SUBJECT TO AMENDMENT.

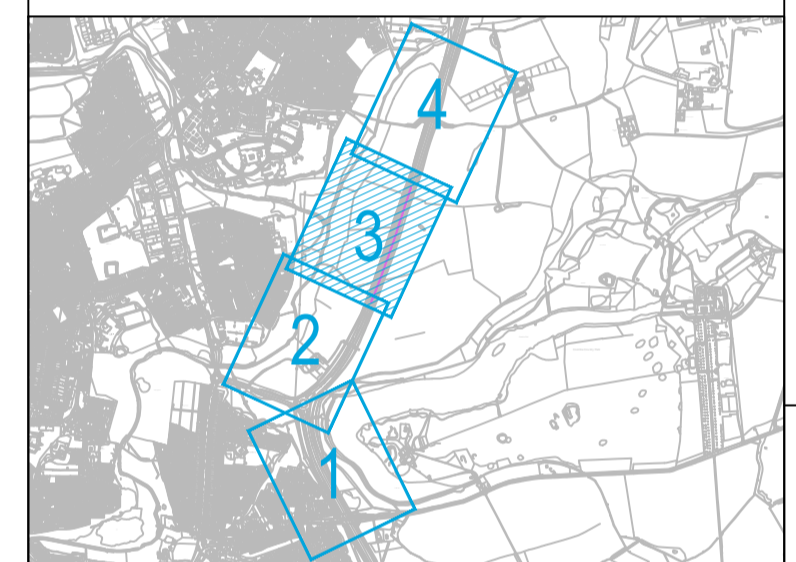
EXCEPTIONAL RISKS RELATING TO THE WORKS ASSOCIATED WITH THIS DRAWING ARE IDENTIFIED BELOW.

CONSTRUCTION

MAINTENANCE / OPERATION / DECOMMISSIONING / DEMOLITION

NOTES

- THIS DRAWING IS TO BE READ IN CONJUNCTION WITH ALL OTHER RELEVANT DOCUMENTATION.
- DO NOT SCALE FROM THIS DRAWING, USE ONLY PRINTED DIMENSIONS.
- ALL DIMENSIONS, CHAINAGES, LEVELS AND COORDINATES ARE IN METRES UNLESS DEFINED OTHERWISE.
- THIS DRAWING IS TO BE READ IN CONJUNCTION WITH THE PROJECT HEALTH & SAFETY FILE FOR ANY IDENTIFIED POTENTIAL RISKS.



Issue No.	By	Date	Check	Suffix
FIRST ISSUE	LB	23/07/21	JW	P01
UPDATED FOLLOWING EARTHWORKS TIE INTO STRUCTURE	LB	06/10/21	JW	P02
REVISION DETAILS	By	Date	Check	Suffix

Purpose of issue: **SUITABLE FOR STAGE APPROVAL**

Client: Highways England
 The Cube
 199 Wharfside Street
 Birmingham
 B1 1RN

Working on behalf of **highways england**

Project Title: **A46 COVENTRY JUNCTIONS WALSGRAVE PCF STAGE 2**

Drawing Title: **WALSGRAVE PCF STAGE 2 OPTION 11 GENERAL ARRANGEMENT SHEET 3 OF 4**

Designed LB	Drawn LB	Checked CG	Approved JW	Date 06/10/21
Internal Project No. 60638418	Suitability S4	Scale @ A1 1:1000 Discipline Civil - Highways		

THIS DOCUMENT HAS BEEN PREPARED PURSUANT TO AND SUBJECT TO THE TERMS OF AECOM'S APPOINTMENT BY ITS CLIENT. AECOM ACCEPTS NO LIABILITY FOR ANY USE OF THIS DOCUMENT OTHER THAN BY ITS ORIGINAL CLIENT OR FOLLOWING AECOM'S EXPRESS AGREEMENT TO SUCH USE, AND ONLY FOR THE PURPOSES FOR WHICH IT WAS PREPARED AND PROVIDED.

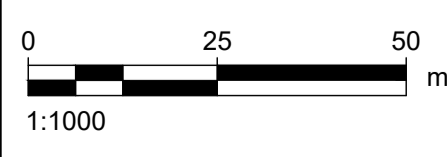
AECOM
 Sunley House
 4 Bedford Park
 Croydon
 CR0 2AP
 Tel: +44 (0)208 639 3500
 www.aecom.com

AECOM
 AECOM Infrastructure & Environment UK Limited
 Registered in England Registered number: 880328
 Registered office: Midpoint, Alencorn Link,
 Basingstoke, Hampshire RG21 7PP

Drawing Number HE604820	Work Package ID -ACM	1 Originator	1 Volume	Rev P02
Location WAL_SW_OP11_Z-DR-CH-0003	1 Type	1 Role	1 Number	

File Path: G:\Coventry_2021_1830713
 File Name: C:\TWO\WORKING\A46\A46_SW_OP11_Z-DR-CH-0003

© Crown copyright and database rights 2020 OS 100030649. You are permitted to use this data solely to enable you to respond to, or interact with, the organisation that provided you with the data. You are not permitted to copy, sub-licence, distribute or sell any of this data to third parties in any form.



40m ROUNDABOUT ICD PROPOSED

65m ROUNDABOUT ICD PROPOSED

PROPOSED CULVERT MAINTAINING EXISTING DRAINAGE DITCH

NOISE BARRIER TO BE CONSIDERED IN THIS LOCATION

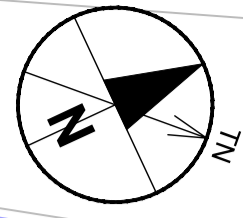
EXISTING NORTHBOUND LAY-BY TO BE REMOVED

PROPOSED ATTENUATION POND

EXISTING SOUTHBOUND LAY-BY TO BE REMOVED

CONTINUATION - REFER TO SHEET 4

CONTINUATION - REFER TO SHEET 2



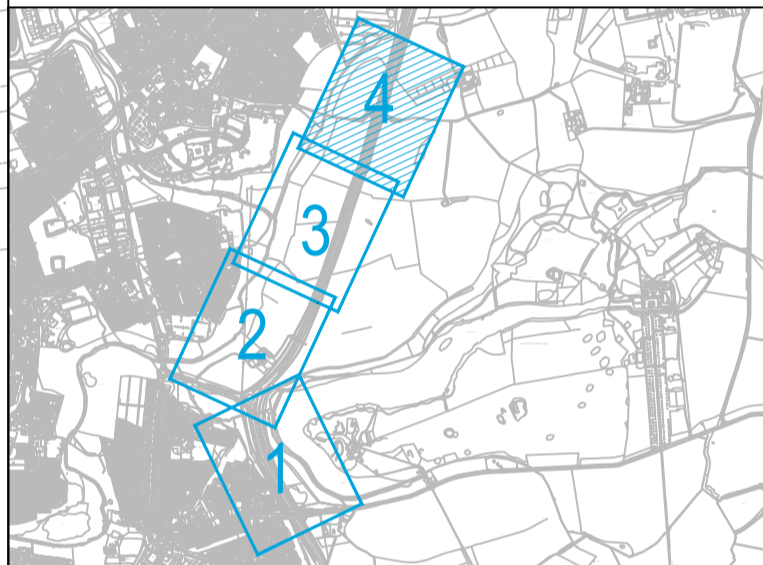
SAFETY, HEALTH AND ENVIRONMENTAL INFORMATION BOX

IT IS ASSUMED THAT ALL WORKS ON THIS DRAWING WILL BE CARRIED OUT BY A COMPETENT CONTRACTOR WORKING WHERE APPROPRIATE, TO AN APPROPRIATE METHOD STATEMENT.
THIS DRAWING IS TO BE USED ONLY FOR THE PURPOSE OF ISSUE THAT IT WAS ISSUED FOR AND IS SUBJECT TO AMENDMENT.
EXCEPTIONAL RISKS RELATING TO THE WORKS ASSOCIATED WITH THIS DRAWING ARE IDENTIFIED BELOW.

CONSTRUCTION

MAINTENANCE / OPERATION / DECOMMISSIONING / DEMOLITION

- NOTES**
- THIS DRAWING IS TO BE READ IN CONJUNCTION WITH ALL OTHER RELEVANT DOCUMENTATION.
 - DO NOT SCALE FROM THIS DRAWING, USE ONLY PRINTED DIMENSIONS.
 - ALL DIMENSIONS, CHAINAGES, LEVELS AND COORDINATES ARE IN METRES UNLESS DEFINED OTHERWISE.
 - THIS DRAWING IS TO BE READ IN CONJUNCTION WITH THE PROJECT HEALTH & SAFETY FILE FOR ANY IDENTIFIED POTENTIAL RISKS.



REVISION DETAILS			
By	Check	Date	Suffix
LB	JW	23/07/21	P01
LB	JW	06/10/21	P02

Purpose of issue
SUITABLE FOR STAGE APPROVAL

Client
Highways England
The Cube
199 Wharfedale Street
Birmingham

Working on behalf of

Project Title
**A46 COVENTRY JUNCTIONS
WALSGRAVE
PCF STAGE 2**

Drawing Title
**WALSGRAVE PCF STAGE 2
OPTION 11
GENERAL ARRANGEMENT
SHEET 4 OF 4**

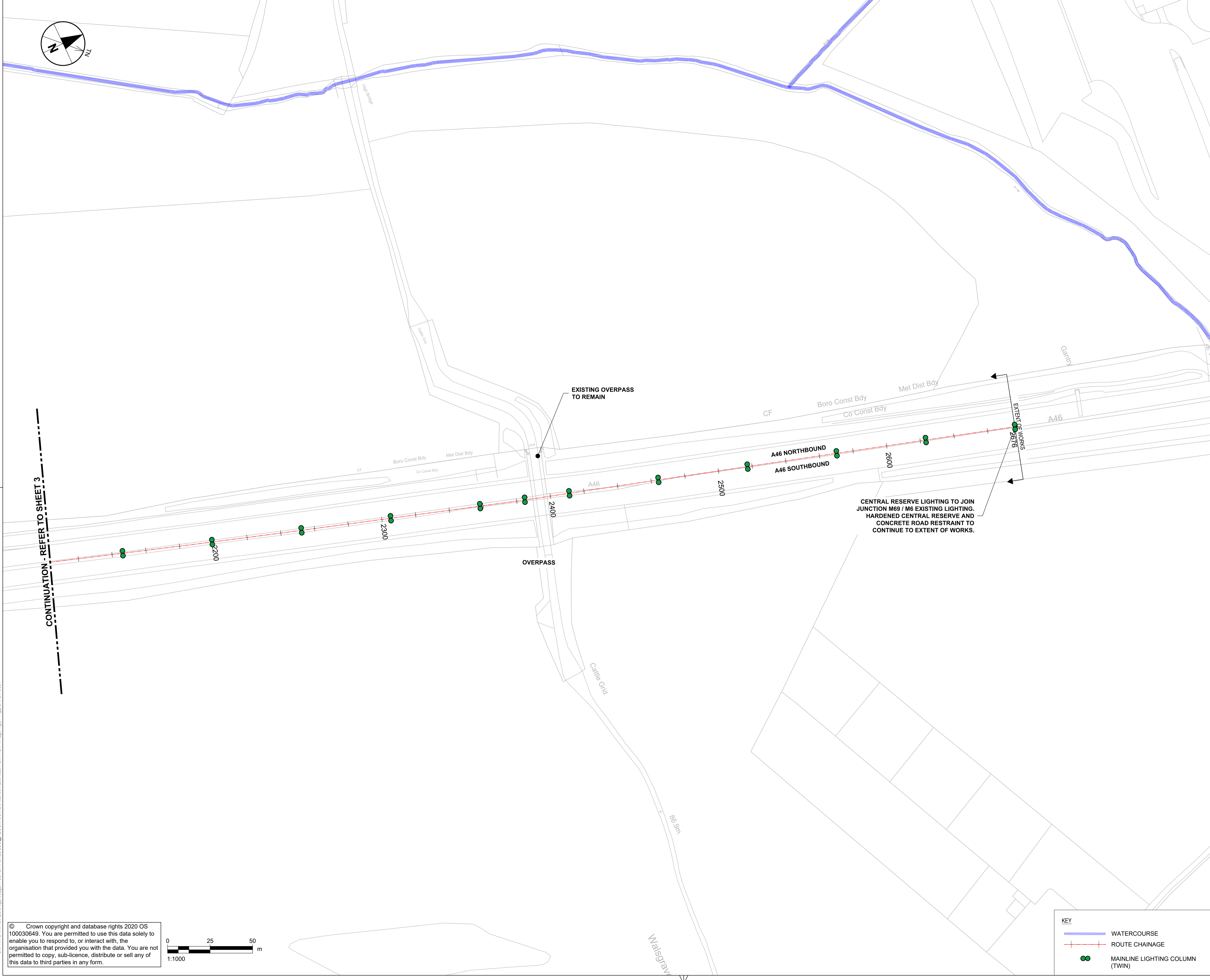
Designed LB	Drawn LB	Checked CG	Approved JW	Date 06/10/21
Internal Project No. 60638418	Suitability S4	Scale @ A1 1:1000		
Discipline Civil - Highways				

THIS DOCUMENT HAS BEEN PREPARED PURSUANT TO AND SUBJECT TO THE TERMS OF AECOM'S APPOINTMENT BY ITS CLIENT. AECOM ACCEPTS NO LIABILITY FOR ANY USE OF THIS DOCUMENT OTHER THAN BY ITS ORIGINAL CLIENT OR FOLLOWING AECOM'S EXPRESS AGREEMENT TO SUCH USE, AND ONLY FOR THE PURPOSES FOR WHICH IT WAS PREPARED AND PROVIDED.

AECOM
Sunley House
4 Bedford Park
Croydon
CR0 2AP
Tel: +44 (0)208 639 3500
www.aecom.com

AECOM
AECOM Infrastructure & Environment UK Limited
Registered in England Registered number: 880328
Registered office: Midpoint, Alconon Link,
Basingstoke, Hampshire RG21 7PP

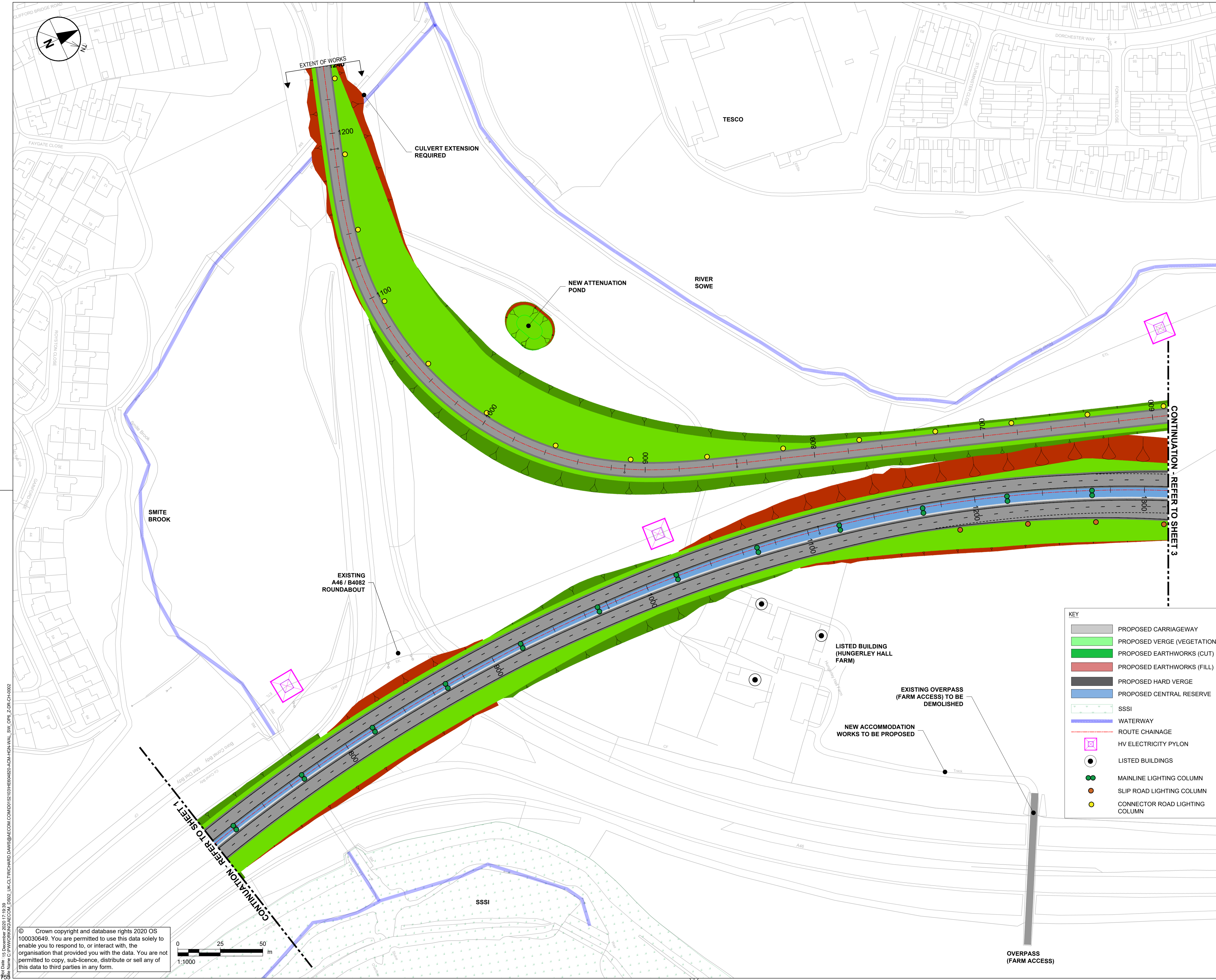
Drawing Number HE604820	Work Package ID -ACM	1 Originator -HGN-	1 Volume WAL_SW_OP11_Z-DR-CH-0004	Rev P02
Location				1 Type 1 Role 1 Number



KEY

- WATERCOURSE
- ROUTE CHAINAGE
- MAINLINE LIGHTING COLUMN (TWIN)

© Crown copyright and database rights 2020 OS 100030649. You are permitted to use this data solely to enable you to respond to, or interact with, the organisation that provided you with the data. You are not permitted to copy, sub-licence, distribute or sell any of this data to third parties in any form.



SAFETY, HEALTH AND ENVIRONMENTAL INFORMATION BOX

IT IS ASSUMED THAT ALL WORKS ON THIS DRAWING WILL BE CARRIED OUT BY A COMPETENT CONTRACTOR WORKING, WHERE APPROPRIATE, TO AN APPROPRIATE METHOD STATEMENT.

THIS DRAWING IS TO BE USED ONLY FOR THE PURPOSE OF ISSUE THAT IT WAS ISSUED FOR AND IS SUBJECT TO AMENDMENT.

EXCEPTIONAL RISKS RELATING TO THE WORKS ASSOCIATED WITH THIS DRAWING ARE IDENTIFIED BELOW.

CONSTRUCTION

MAINTENANCE / OPERATION / DECOMMISSIONING / DEMOLITION

NOTES

- THIS DRAWING IS TO BE READ IN CONJUNCTION WITH ALL OTHER RELEVANT DOCUMENTATION.
- DO NOT SCALE FROM THIS DRAWING, USE ONLY PRINTED DIMENSIONS.
- ALL DIMENSIONS, CHAINAGES, LEVELS AND COORDINATES ARE IN METRES UNLESS DEFINED OTHERWISE.
- THIS DRAWING IS TO BE READ IN CONJUNCTION WITH THE PROJECT HEALTH & SAFETY FILE FOR ANY IDENTIFIED POTENTIAL RISKS.



REVISION	DATE	BY	CHECKED	SUFFIX
EA	06/10/20			P01
RD	13/11/20			P02
CG	25/11/20			P03
RD	15/12/20	JW		P04

REVISION	DATE	BY	CHECKED	SUFFIX
EA	06/10/20			P01
RD	13/11/20			P02
CG	25/11/20			P03
RD	15/12/20	JW		P04

SUITABLE FOR INFORMATION

Client
Highways England
The Cube
199 Wharfedale Street
Birmingham

Project Title
**A46 COVENTRY JUNCTIONS
WALSGRAVE
PCF STAGE 2**

Drawing Title
**WALSGRAVE PCF STAGE 2
OPTION 6
GENERAL ARRANGEMENTS
SHEET 2 OF 4**

DESIGNED	DRAWN	CHECKED	APPROVED	DATE
EA	RD	CG	JW	15/12/20

Internal Project No.
60638418

Suitability
S2

Scale @ A1
1:1000

Discipline
Civil - Highways

THIS DOCUMENT HAS BEEN PREPARED PURSUANT TO AND SUBJECT TO THE TERMS OF AECOM'S APPOINTMENT BY ITS CLIENT. AECOM ACCEPTS NO LIABILITY FOR ANY USE OF THIS DOCUMENT OTHER THAN BY ITS ORIGINAL CLIENT OR FOLLOWING AECOM'S EXPRESS AGREEMENT TO SUCH USE, AND ONLY FOR THE PURPOSES FOR WHICH IT WAS PREPARED AND PROVIDED.

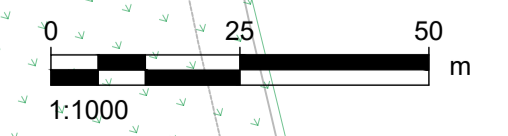
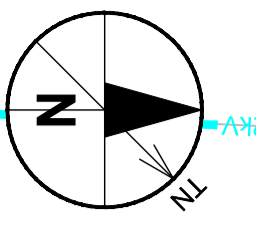
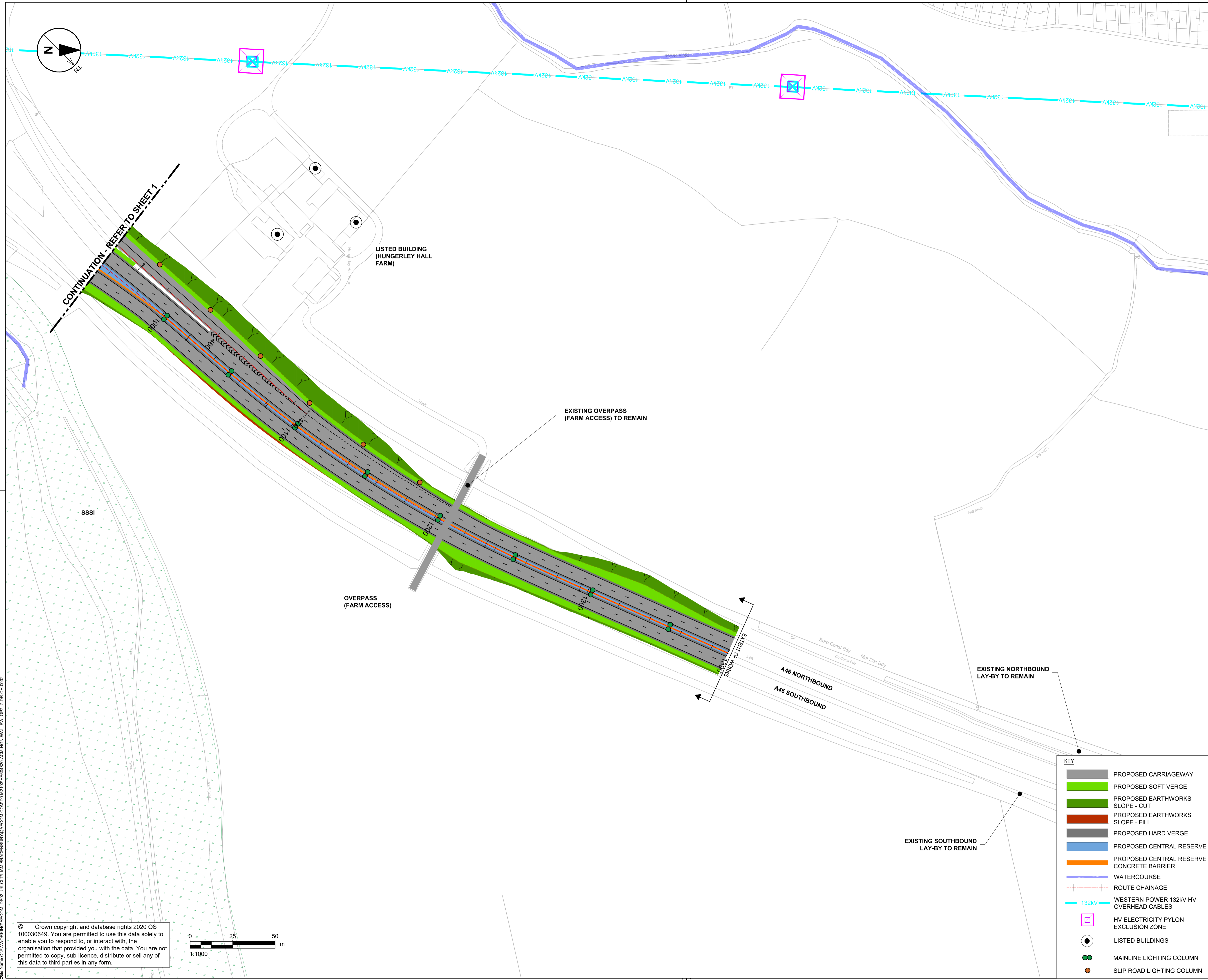
AECOM
Sunley House
4 Bedford Park
Croydon
CR0 2AP
Tel: +44 (0)208 639 3500
www.aecom.com

AECOM
AECOM Infrastructure & Environment UK Limited
Registered in England Registered number: 880328
Registered office: Midpoint, Alconon Link,
Basingstoke, Hampshire RG21 7PP

DRAWING NUMBER	WORK PACKAGE ID	ORIGINATOR	VOLUME	REVISION
HE604820 - ACM		HGN		P04
WAL_SW_OP6_Z - DR-CH-0002				

15 December 2020 17:39:39
 User Name: C:\TR\TR\AECOM\CON\01101\HE604820-ACM\HGN\WAL_SW_OP6_Z-DR-CH-0002

© Crown copyright and database rights 2020 OS 100030649. You are permitted to use this data solely to enable you to respond to, or interact with, the organisation that provided you with the data. You are not permitted to copy, sub-licence, distribute or sell any of this data to third parties in any form.



© Crown copyright and database rights 2020 OS 100030649. You are permitted to use this data solely to enable you to respond to, or interact with, the organisation that provided you with the data. You are not permitted to copy, sub-licence, distribute or sell any of this data to third parties in any form.

SAFETY, HEALTH AND ENVIRONMENTAL INFORMATION BOX

IT IS ASSUMED THAT ALL WORKS ON THIS DRAWING WILL BE CARRIED OUT BY A COMPETENT CONTRACTOR WORKING, WHERE APPROPRIATE, TO AN APPROPRIATE METHOD STATEMENT.

THIS DRAWING IS TO BE USED ONLY FOR THE PURPOSE OF ISSUE THAT IT WAS ISSUED FOR AND IS SUBJECT TO AMENDMENT.

EXCEPTIONAL RISKS RELATING TO THE WORKS ASSOCIATED WITH THIS DRAWING ARE IDENTIFIED BELOW.

CONSTRUCTION

MAINTENANCE / OPERATION / DECOMMISSIONING / DEMOLITION

NOTES

- THIS DRAWING IS TO BE READ IN CONJUNCTION WITH ALL OTHER RELEVANT DOCUMENTATION.
- DO NOT SCALE FROM THIS DRAWING. USE ONLY PRINTED DIMENSIONS.
- ALL DIMENSIONS, CHAINAGES, LEVELS AND COORDINATES ARE IN METRES UNLESS DEFINED OTHERWISE.
- THIS DRAWING IS TO BE READ IN CONJUNCTION WITH THE PROJECT HEALTH & SAFETY FILE FOR ANY IDENTIFIED POTENTIAL RISKS.



FIRST ISSUE	EA	06/10/20	P01
UPDATED FOLLOWING SES COMMENT	RD	13/11/20	P02
ROAD MARKINGS AND LIGHTING ADDED	CG	15/12/20	P03
VERTICAL ALIGNMENT UPDATES	LB	03/02/21	P04
REVISION DETAILS		By	Date
		Check	Suffix

SUITABLE FOR INFORMATION

Client
Highways England
The Cube
199 Wharfside Street
Birmingham

Working on behalf of
highways england

Project Title
A46 COVENTRY JUNCTIONS WALSGRAVE PCF STAGE 2

Drawing Title
WALSGRAVE PCF STAGE 2 OPTION 7 GENERAL ARRANGEMENT SHEET 2 OF 2

Designed LB	Drawn LB	Checked CG	Approved CG	Date 03/02/21
Internal Project No. 60638418	Suitability S2	Discipline Civil - Highways		

THIS DOCUMENT HAS BEEN PREPARED PURSUANT TO AND SUBJECT TO THE TERMS OF AECOM'S APPOINTMENT BY ITS CLIENT. AECOM ACCEPTS NO LIABILITY FOR ANY USE OF THIS DOCUMENT OTHER THAN BY ITS ORIGINAL CLIENT OR FOLLOWING AECOM'S EXPRESS AGREEMENT TO SUCH USE, AND ONLY FOR THE PURPOSES FOR WHICH IT WAS PREPARED AND PROVIDED.

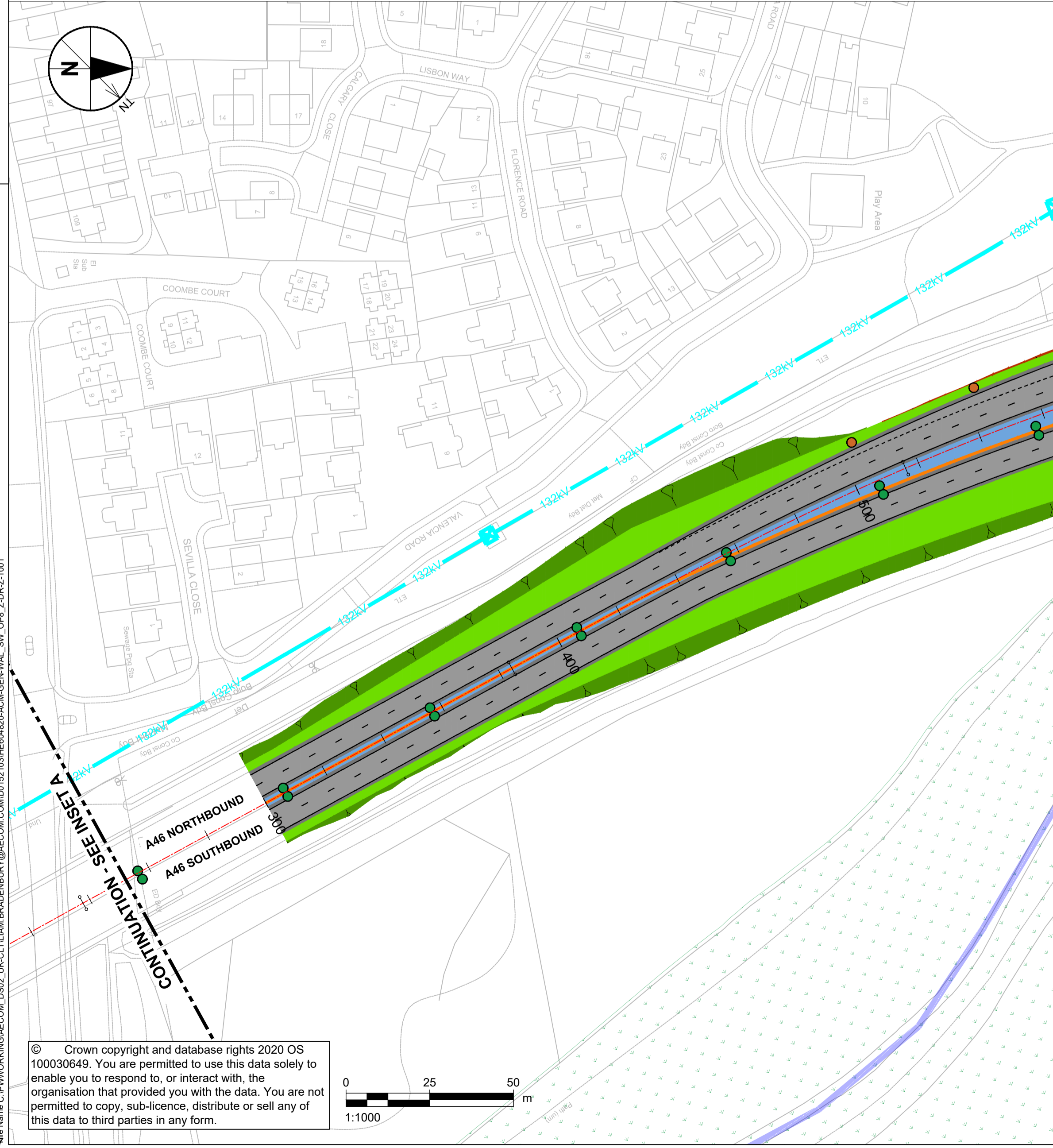
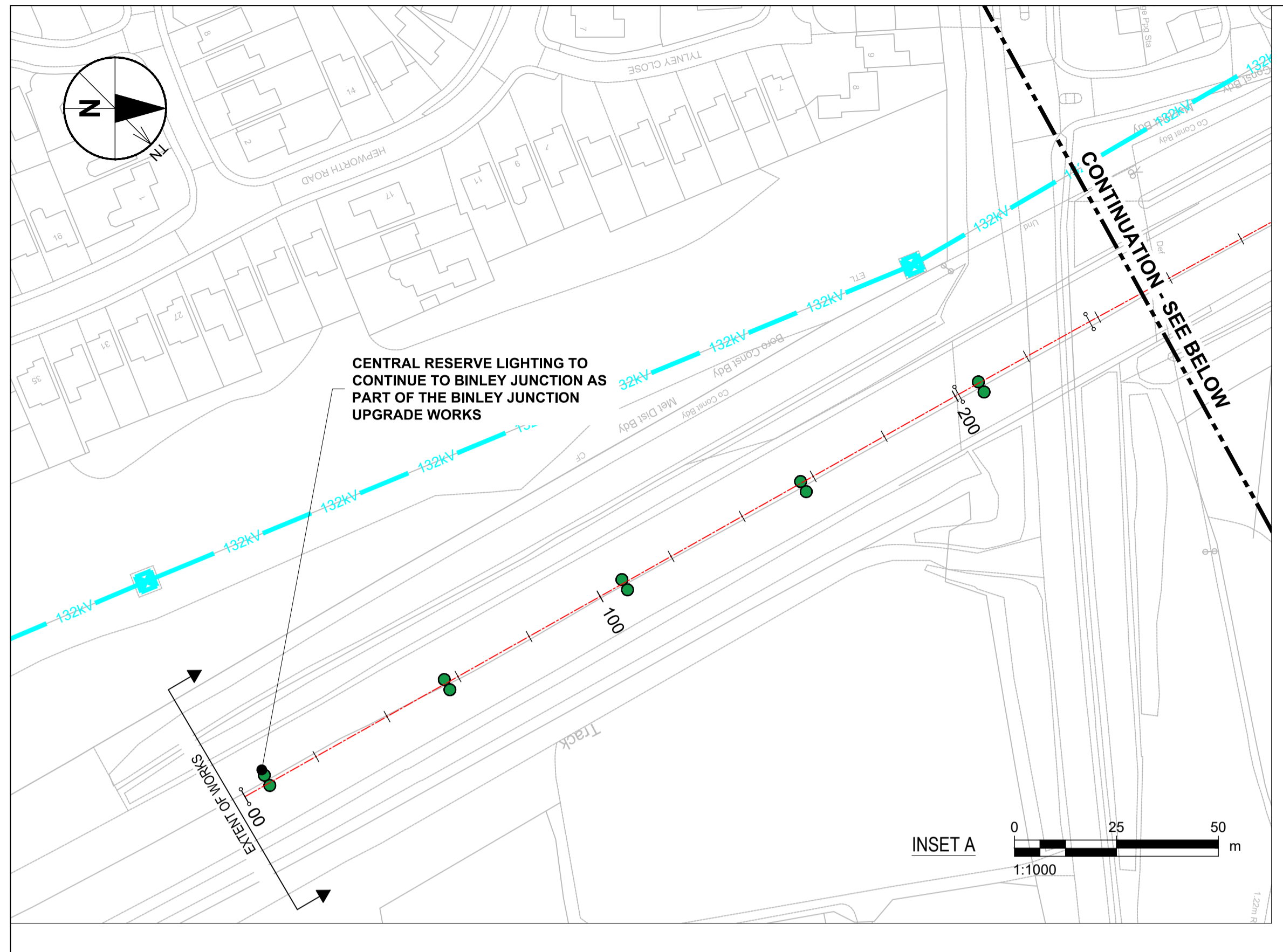
AECOM
Sunley House
4 Bedford Park
Croydon
CR0 2AP
Tel: +44 (0)208 639 3500
www.aecom.com

AECOM
AECOM Infrastructure & Environment UK Limited
Registered in England Registered number: 880328
Registered office: Midpoint, Alconon Link,
Basingstoke, Hampshire RG21 7PP

Drawing Number HE604820	Work Package ID -ACM	1 Originator	1 Volume	Rev P04
Location WAL_SW_OP7_Z				1 Type 1 Role 1 Number

KEY

- PROPOSED CARRIAGEWAY
- PROPOSED SOFT VERGE
- PROPOSED EARTHWORKS SLOPE - CUT
- PROPOSED EARTHWORKS SLOPE - FILL
- PROPOSED HARD VERGE
- PROPOSED CENTRAL RESERVE
- PROPOSED CENTRAL RESERVE CONCRETE BARRIER
- WATERCOURSE
- ROUTE CHAINAGE
- WESTERN POWER 132KV HV OVERHEAD CABLES
- HV ELECTRICITY PYLON EXCLUSION ZONE
- LISTED BUILDINGS
- MAINLINE LIGHTING COLUMN
- SLIP ROAD LIGHTING COLUMN



KEY

- PROPOSED CARRIAGEWAY
- PROPOSED SOFT VERGE
- PROPOSED EARTHWORKS SLOPE - CUT
- PROPOSED EARTHWORKS SLOPE - FILL
- PROPOSED HARD VERGE
- PROPOSED CENTRAL RESERVE
- PROPOSED CENTRAL RESERVE CONCRETE BARRIER
- SITE OF SPECIAL SCIENTIFIC INTEREST (SSSI)
- PROPOSED ATTENUATION POND WATER LEVEL
- WATERCOURSE
- ROUTE CHAINAGE
- WESTERN POWER 132kV HV OVERHEAD CABLES
- HV ELECTRICITY PYLON EXCLUSION ZONE
- LISTED BUILDINGS
- MAINLINE LIGHTING COLUMN
- SLIP ROAD LIGHTING COLUMN

SAFETY, HEALTH AND ENVIRONMENTAL INFORMATION BOX

IT IS ASSUMED THAT ALL WORKS ON THIS DRAWING WILL BE CARRIED OUT BY A COMPETENT CONTRACTOR WORKING, WHERE APPROPRIATE, TO AN APPROPRIATE METHOD STATEMENT.

THIS DRAWING IS TO BE USED ONLY FOR THE PURPOSE OF ISSUE THAT IT WAS ISSUED FOR AND IS SUBJECT TO AMENDMENT.

EXCEPTIONAL RISKS RELATING TO THE WORKS ASSOCIATED WITH THIS DRAWING ARE IDENTIFIED BELOW.

CONSTRUCTION

MAINTENANCE / OPERATION / DECOMMISSIONING / DEMOLITION

NOTES

1. THIS DRAWING IS TO BE READ IN CONJUNCTION WITH ALL OTHER RELEVANT DOCUMENTATION.
2. DO NOT SCALE FROM THIS DRAWING. USE ONLY PRINTED DIMENSIONS.
3. ALL DIMENSIONS, CHAINAGES, LEVELS AND COORDINATES ARE IN METRES UNLESS DEFINED OTHERWISE.
4. THIS DRAWING IS TO BE READ IN CONJUNCTION WITH THE PROJECT HEALTH & SAFETY FILE FOR ANY IDENTIFIED POTENTIAL RISKS.

UPDATED FOLLOWING SES COMMENT	RD	CG	Date	Suffix
VERTICAL ALIGNMENT UPDATES	RD	CG	25/11/20	P03
ROAD MARKINGS, LIGHTING AND DRAINAGE ATTENUATION PONDS ADDED	RD	JW	15/12/20	P04
DRAINAGE AND VERTICAL ALIGNMENT UPDATES	LB	CG	03/02/21	P05

REVISION DETAILS

By	Check	Date	Suffix

SUITABLE FOR INFORMATION

Client: **Highways England**
 The Cube
 199 Wharfside Street
 Birmingham
 B1 1RN

Working on behalf of

Project Title: **A46 COVENTRY JUNCTIONS WALSGRAVE PCF STAGE 2**

Drawing Title: **WALSGRAVE PCF STAGE 2 OPTION 8 GENERAL ARRANGEMENT SHEET 1 OF 3**

Designed	Drawn	Checked	Approved	Date
EA	LB	CG	CG	03/02/21

Internal Project No: 60638418
 Scale @ A1: 1:1000
 Suitability: S2
 Discipline: Civil - Highways

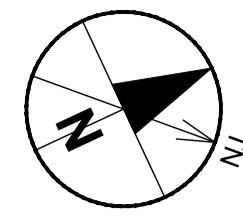
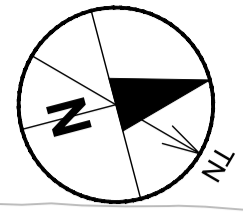
THIS DOCUMENT HAS BEEN PREPARED PURSUANT TO AND SUBJECT TO THE TERMS OF AECOM'S APPOINTMENT BY ITS CLIENT. AECOM ACCEPTS NO LIABILITY FOR ANY USE OF THIS DOCUMENT OTHER THAN BY ITS ORIGINAL CLIENT OR FOLLOWING AECOM'S EXPRESS AGREEMENT TO SUCH USE, AND ONLY FOR THE PURPOSES FOR WHICH IT WAS PREPARED AND PROVIDED.

AECOM
 Sunley House
 4 Bedford Park
 Croydon
 CR0 2AP
 Tel: +44 (0)208 639 3500
 www.aecom.com

AECOM
AECOM Infrastructure & Environment UK Limited
 Registered in England Registered number: 880328
 Registered office: Midpoint, Alconon Link,
 Basingstoke, Hampshire RG21 7PP

Drawing Number	Work Package ID	1 Originator	1 Volume	Rev
HE604820	-ACM	-HGN-		P05
Location	WAL_SW_OP8_Z	-DR-CH-0001		

Crown copyright and database rights 2020 OS 100030649. You are permitted to use this data solely to enable you to respond to, or interact with, the organisation that provided you with the data. You are not permitted to copy, sub-licence, distribute or sell any of this data to third parties in any form.



CONTINUATION - SEE BELOW

EXTENT OF WORKS

CENTRAL RESERVE LIGHTING TO JOIN JUNCTION M69 M6 EXISTING LIGHTING



EXISTING NORTHBOUND LAY-BY TO BE REMOVED

EXISTING SOUTHBOUND LAY-BY TO BE REMOVED

CONTINUATION - REFER TO SHEET 2

CONTINUATION - SEE INSET A

SAFETY, HEALTH AND ENVIRONMENTAL INFORMATION BOX

IT IS ASSUMED THAT ALL WORKS ON THIS DRAWING WILL BE CARRIED OUT BY A COMPETENT CONTRACTOR WORKING, WHERE APPROPRIATE, TO AN APPROPRIATE METHOD STATEMENT.

THIS DRAWING IS TO BE USED ONLY FOR THE PURPOSE OF ISSUE THAT IT WAS ISSUED FOR AND IS SUBJECT TO AMENDMENT.

EXCEPTIONAL RISKS RELATING TO THE WORKS ASSOCIATED WITH THIS DRAWING ARE IDENTIFIED BELOW.

CONSTRUCTION

MAINTENANCE / OPERATION / DECOMMISSIONING / DEMOLITION

NOTES

- THIS DRAWING IS TO BE READ IN CONJUNCTION WITH ALL OTHER RELEVANT DOCUMENTATION.
- DO NOT SCALE FROM THIS DRAWING. USE ONLY PRINTED DIMENSIONS.
- ALL DIMENSIONS, CHAINAGES, LEVELS AND COORDINATES ARE IN METRES UNLESS DEFINED OTHERWISE.
- THIS DRAWING IS TO BE READ IN CONJUNCTION WITH THE PROJECT HEALTH & SAFETY FILE FOR ANY IDENTIFIED POTENTIAL RISKS.



UPDATED FOLLOWING SES COMMENT	RD	CG	Date	By	Check	Date	Suffix
	RD	CG	13/11/20				P02
VERTICAL ALIGNMENT UPDATES	RD	CG	25/11/20				P03
ROAD MARKINGS, LIGHTING AND DRAINAGE ATTENUATION PONDS ADDED	RD	JW	15/12/20				P04
DRAINAGE AND VERTICAL ALIGNMENT UPDATES	LB	JW	03/02/21				P05
	CG						

REVISION DETAILS

PURPOSE OF ISSUE: SUITABLE FOR INFORMATION

Client: Highways England, The Cube, 199 Wharfside Street, Birmingham

Working on behalf of **highways england**

Project Title: B1 1RN

A46 COVENTRY JUNCTIONS WALSGRAVE PCF STAGE 2

Drawing Title: **WALSGRAVE PCF STAGE 2 OPTION 8 GENERAL ARRANGEMENT SHEET 3 OF 3**

Designed EA	Drawn LB	Checked CG	Approved CG	Date 03/02/21
-------------	----------	------------	-------------	---------------

Internal Project No: 60638418
 Scale @ A1 1:1000
 Suitability S2
 Discipline Civil - Highways

THIS DOCUMENT HAS BEEN PREPARED PURSUANT TO AND SUBJECT TO THE TERMS OF AECOM'S APPOINTMENT BY ITS CLIENT. AECOM ACCEPTS NO LIABILITY FOR ANY USE OF THIS DOCUMENT OTHER THAN BY ITS ORIGINAL CLIENT OR FOLLOWING AECOM'S EXPRESS AGREEMENT TO SUCH USE, AND ONLY FOR THE PURPOSES FOR WHICH IT WAS PREPARED AND PROVIDED.

AECOM
 Sunley House, 4 Bedford Park, Croydon, CR0 2AP
 Tel: +44 (0)208 639 3500
 www.aecom.com

AECOM Infrastructure & Environment UK Limited
 Registered in England Registered number: 880328
 Registered office: Midpoint, Alencon Link, Basingstoke, Hampshire RG21 7FP

Drawing Number HE604820	Work Package ID -ACM	Originator -HGN	Volume 1	Revision P05
Location WAL_SW_OP8_Z	DR-CH-0003	I Type	I Role	I Number

KEY

- PROPOSED CARRIAGEWAY
- PROPOSED SOFT VERGE
- PROPOSED EARTHWORKS SLOPE - CUT
- PROPOSED EARTHWORKS SLOPE - FILL
- PROPOSED HARD VERGE
- PROPOSED CENTRAL RESERVE
- PROPOSED CENTRAL RESERVE CONCRETE BARRIER
- WATERCOURSE
- ROUTE CHAINAGE
- MAINLINE LIGHTING COLUMN

© Crown copyright and database rights 2020 OS 100030649. You are permitted to use this data solely to enable you to respond to, or interact with, the organisation that provided you with the data. You are not permitted to copy, sub-licence, distribute or sell any of this data to third parties in any form.

