


A46 Coventry junctions  
(Walsgrave)  
Mapbook  
Statutory Consultation – October 2023





The map book for Statutory Consultation contains plans of the proposed scheme made up of:

- General arrangements (layout plans)
- Land use
- Engineering

The proposals are subject to change due to consultation feedback and further design development.

The sheet numbers show the same area on the general arrangements and land use plans.

### General arrangement plans

The general arrangement plans show the proposed details of the scheme including permanent works and construction areas, environmental mitigation and the draft Order Limits.

### Land use plans

The land use plans show the areas we are seeking powers to compulsorily acquire land or permanent rights. They also show the land we require temporary rights to use in order to construct and operate the scheme.

Areas we may need to purchase include the land required for the permanent works, temporary works and compensation land.

Permanent works - compulsory purchase of land or compulsory acquisition of permanent rights will be required along the route of the road, for re-connecting local roads and for associated structures like drainage features.

Temporary works - temporary use of land is needed for the project's construction works and to provide sufficient space to do so safely. Land that is only required temporarily will be returned to its previous use wherever possible once construction has been completed.

### Engineering

These plans contain the following:

- The plan and profile drawings which detail the vertical and horizontal road alignment.
- The junction arrangement showing the proposed layout.
- A cross section through the route showing the lanes arrangement.

The plan and profile drawings show the highway details of the route in plan and profile (level above or below existing ground). The drawings are split into two views, with the plan on the top and profile underneath.

The profile gives the road level in relation to existing ground at a given chainage\*. An exaggerated scale is used in the profile to help show the differences in levels and gradients of the design. The profile also shows where existing roads and watercourses cross over or under the route.

All levels are given in relation to the ordnance datum level\*\*. The profile reference level might be different on each drawing.

\*Chainage measures the distance along the route in metres.

\*\*Above Ordnance Datum level (AOD) is a measurement above mean sea level taken from a reference point at Newlyn in Cornwall.

## How to have your say

The consultation will run for 6 weeks, from 25 October to 6 December 2023. You can respond to our consultation using one of the following methods:

### Online

Complete our response form online at: <https://nationalhighways.co.uk/A46Coventry>

### By post

You can send your completed response form or a letter using a pre-printed envelope or by writing the following address on your own envelope:

Freepost A46 WALSGRAVE SCHEME

No stamp is required.

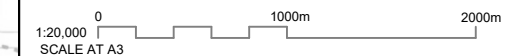




NOTES

KEY TO SYMBOLS

- A46 WALSGRAVE
- DRAFT ORDER LIMITS
- X DRAWING SHEET NUMBER



CLIENT



PROJECT TITLE

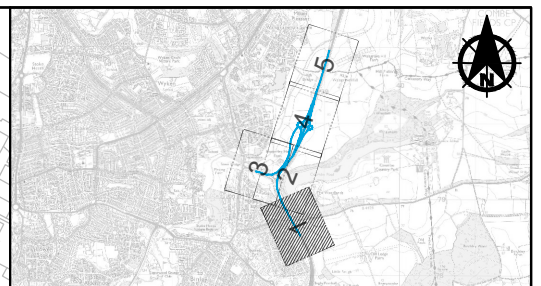
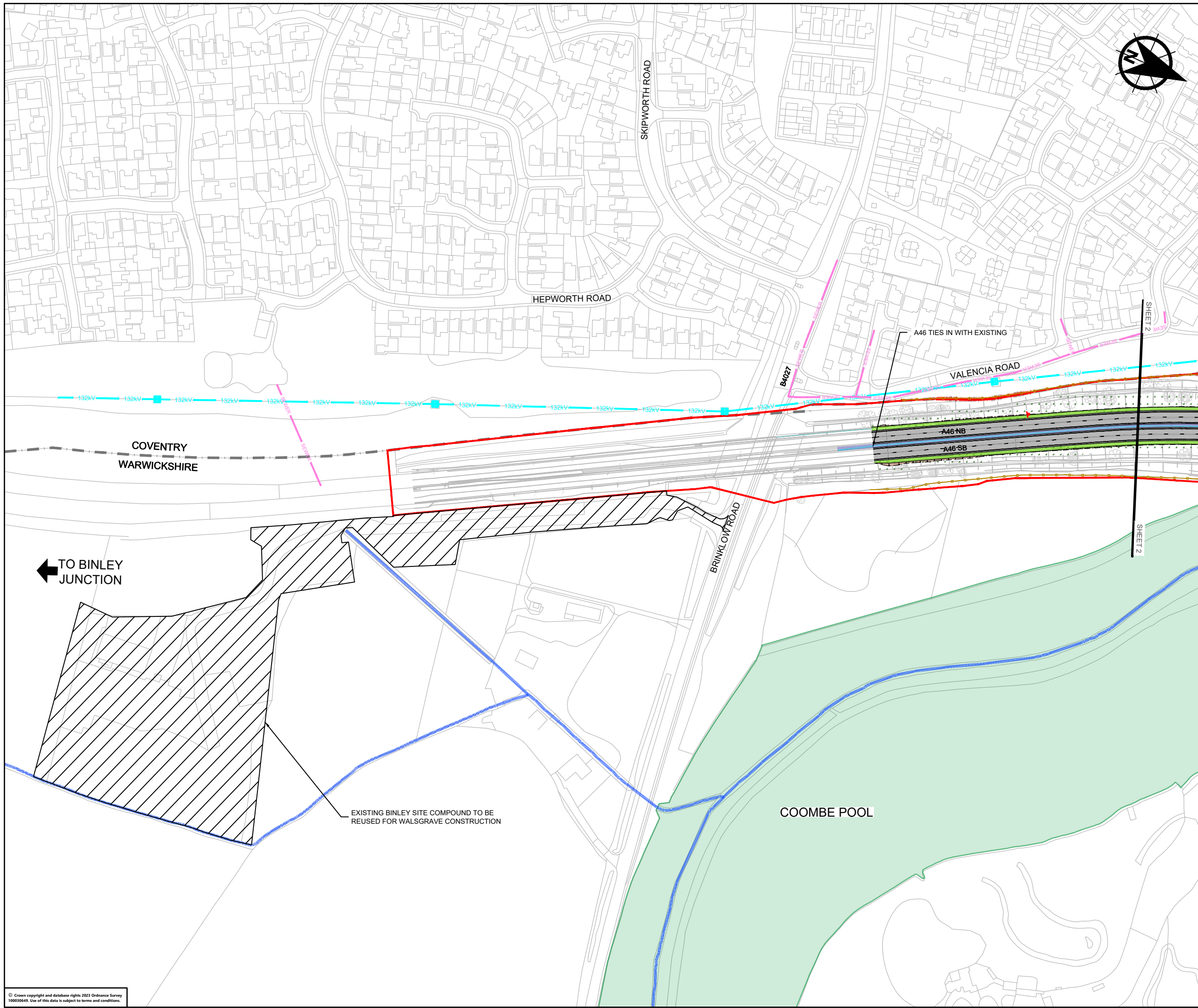
A46 COVENTRY JUNCTIONS (WALSGRAVE)

DRAWING TITLE

GENERAL ARRANGEMENT  
KEY PLAN

© Crown copyright and database rights 2023 Ordnance Survey 10003649. Use of this data is subject to terms and conditions.



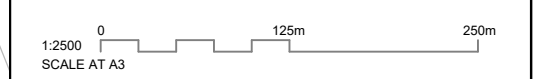


- NOTES**
1. THE PROPOSED WORKS SHOWN ARE ILLUSTRATIVE ONLY AND WILL BE SUBJECT TO CHANGE AS PART OF THE DETAILED DESIGN DEVELOPMENT.
  2. DO NOT SCALE FROM THIS DRAWING, USE ONLY PRINTED DIMENSIONS.
  3. ALL DIMENSIONS, CHAINAGES, LEVELS AND COORDINATES ARE IN METRES UNLESS OTHERWISE STATED.

NB - NORTHBOUND  
SB - SOUTHBOUND

**KEY TO SYMBOLS**

BOUNDARIES	EXISTING FEATURES
[Red dashed line] DRAFT ORDER LIMITS	[Grey rectangle] CARRIAGEWAY
[Black dashed line] BOROUGH BOUNDARY	[Cyan line with '132kV'] OVERHEAD LINE (OHL)
[Hatched rectangle] SITE COMPOUND	[Blue square with 'X'] PYLON
	[Pink line] SEWERMAIN
	[Yellow square] CULVERT
	[Red triangle] GRADE II LISTED BUILDING
	[Green rectangle] SITE OF SPECIAL SCIENTIFIC INTEREST (SSSI)
	[Blue line] WATERCOURSE
PROPOSED CONSTRUCTION	PROPOSED ENVIRONMENTAL MITIGATION
[Grey rectangle] CARRIAGEWAY	[Green rectangle with 'X'] LANDSCAPING (WOODLAND, GRASS, SHRUB, SCRUB)
[Black rectangle] BRIDGE	[Green dashed line] HEDGEROW
[Red triangle] ADVANCE DIRECTION SIGN	[Green circle] TREES
[Blue rectangle] GANTRY	
[Blue line] ANTI-GLARE SCREEN	
[Blue line] SAFETY BARRIER	
[Yellow line] FENCING	
[Blue rectangle] FENCE GATE	
[Blue triangle] LIGHTING	
[Blue circle] DRAINAGE FEATURE	
[Brown rectangle] EARTHWORKS - CUTTING	
[Green rectangle] EARTHWORKS - EMBANKMENT	
[Green rectangle] VERGE	
[Grey rectangle] PAVED VERGE / PATH	
[Red line] RETAINING WALL	
[Blue rectangle] CENTRAL RESERVE	
[Hatched rectangle] MAINTENANCE ACCESS	
[Purple rectangle] HUNGERLEY HALL FARM / WALSGRAVE HILL FARM ALTERNATE ACCESS	



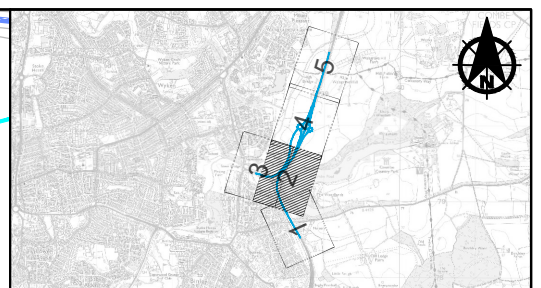
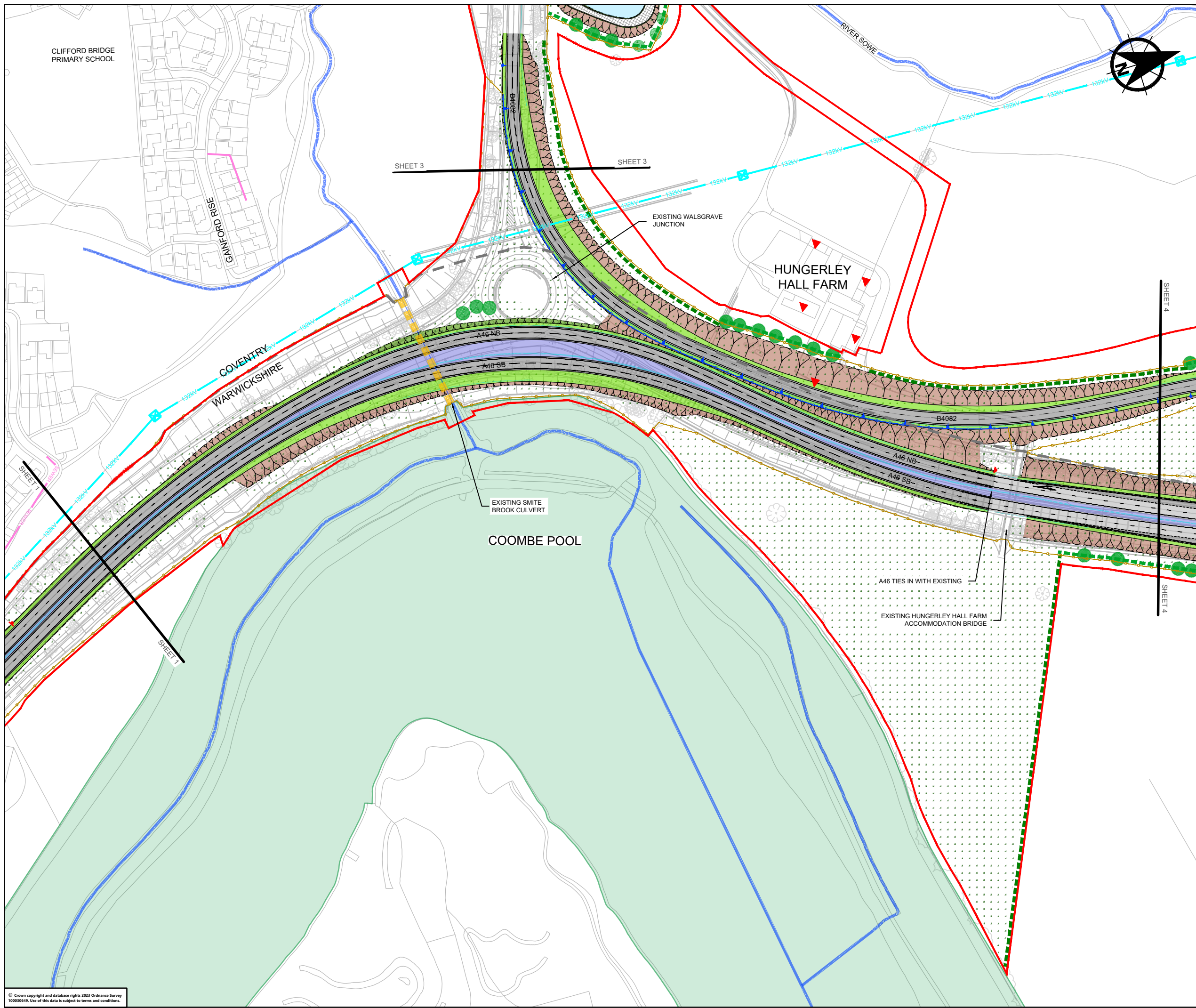
CLIENT  
**national highways**

PROJECT TITLE  
**A46 COVENTRY JUNCTIONS (WALSGRAVE)**

DRAWING TITLE  
**GENERAL ARRANGEMENT PLAN  
SHEET 1 OF 5**

© Crown copyright and database rights 2023 Ordnance Survey 100019440. Use of this data is subject to terms and conditions.





**NOTES**

1. THE PROPOSED WORKS SHOWN ARE ILLUSTRATIVE ONLY AND WILL BE SUBJECT TO CHANGE AS PART OF THE DETAILED DESIGN DEVELOPMENT.
2. DO NOT SCALE FROM THIS DRAWING, USE ONLY PRINTED DIMENSIONS.
3. ALL DIMENSIONS, CHAINAGES, LEVELS AND COORDINATES ARE IN METRES UNLESS OTHERWISE STATED.

NB - NORTHBOUND  
SB - SOUTHBOUND

**KEY TO SYMBOLS**

BOUNDARIES		EXISTING FEATURES	
[Red dashed line]	DRAFT ORDER LIMITS	[Grey line]	CARRIAGEWAY
[Black dashed line]	BOROUGH BOUNDARY	[Cyan line with 'X']	OVERHEAD LINE (OHL)
[Hatched area]	SITE COMPOUND	[Blue square]	PYLON
[Grey line]	CARRIAGEWAY	[Pink line]	SEWERMAIN
[Black line]	BRIDGE	[Yellow square]	CULVERT
[Red triangle]	ADVANCE DIRECTION SIGN	[Red triangle]	GRADE II LISTED BUILDING
[Black box]	GANTRY	[Green area]	SITE OF SPECIAL SCIENTIFIC INTEREST (SSSI)
[Blue line]	ANTI-GLARE SCREEN	[Blue line]	WATERCOURSE
[Blue line]	SAFETY BARRIER	[Green area]	PROPOSED ENVIRONMENTAL MITIGATION
[Yellow line]	FENCING	[Green area]	LANDSCAPING (WOODLAND, GRASS, SHRUB, SCRUB)
[Blue symbol]	FENCE GATE	[Green dashed line]	HEDGEROW
[Blue symbol]	LIGHTING	[Green circle]	TREES
[Blue symbol]	DRAINAGE FEATURE		
[Brown hatched area]	EARTHWORKS - CUTTING		
[Green hatched area]	EARTHWORKS - EMBANKMENT		
[Green area]	VERGE		
[Grey area]	PAVED VERGE / PATH		
[Red line]	RETAINING WALL		
[Blue area]	CENTRAL RESERVE		
[Hatched area]	MAINTENANCE ACCESS		
[Purple hatched area]	HUNGERLEY HALL FARM / WALSGRAVE HILL FARM ALTERNATE ACCESS		



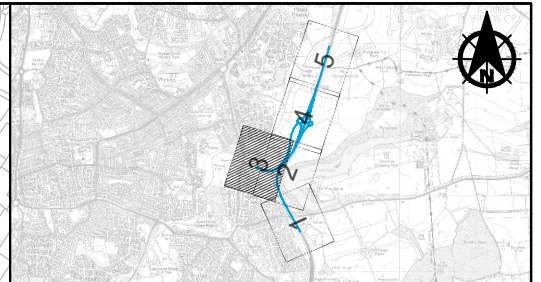
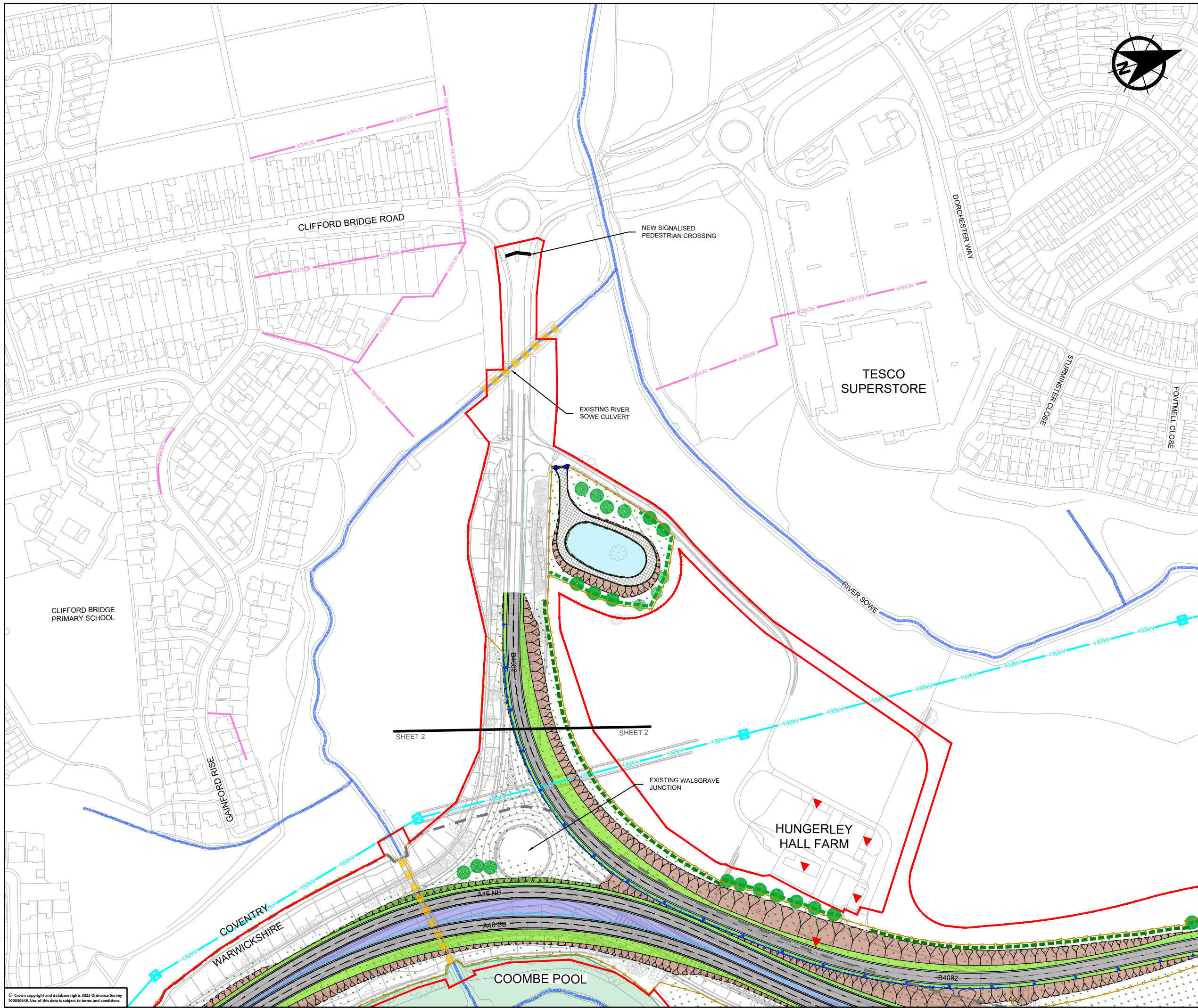
CLIENT  
**national highways**

PROJECT TITLE  
**A46 COVENTRY JUNCTIONS (WALSGRAVE)**

DRAWING TITLE  
**GENERAL ARRANGEMENT PLAN  
SHEET 2 OF 5**

© Crown copyright and database rights 2023 Ordnance Survey 100016460. Use of this data is subject to terms and conditions.





- NOTES**
1. THE PROPOSED WORKS SHOWN ARE ILLUSTRATIVE ONLY AND WILL BE SUBJECT TO CHANGE AS PART OF THE DETAILED DESIGN DEVELOPMENT.
  2. DO NOT SCALE FROM THIS DRAWING, USE ONLY PRINTED DIMENSIONS.
  3. ALL DIMENSIONS, CHAINAGES, LEVELS AND COORDINATES ARE IN METRES UNLESS OTHERWISE STATED.

NB - NORTHBOUND  
SB - SOUTHBOUND

**KEY TO SYMBOLS**

BOUNDARIES	EXISTING FEATURES
[Red dashed line] DRAFT ORDER LIMITS	[Grey line] CARRIAGEWAY
[Black dashed line] BOROUGH BOUNDARY	[Cyan line with '132kV'] OVERHEAD LINE (OHL)
[Hatched area] SITE COMPOUND	[Blue square with 'X'] PYLON
[Grey area] CARRIAGEWAY	[Pink line with 'SEWER'] SEWERMAIN
[Black line] BRIDGE	[Yellow square] CULVERT
[Red triangle] ADVANCE DIRECTION SIGN	[Red triangle] GRADE II LISTED BUILDING
[Square with 'G'] GANTRY	[Green area] SITE OF SPECIAL SCIENTIFIC INTEREST (SSSI)
[Blue line with 'A'] ANTI-GLARE SCREEN	[Blue line] WATERCOURSE
[Blue line] SAFETY BARRIER	[Green area] PROPOSED ENVIRONMENTAL MITIGATION
[Yellow line] FENCING	[Green area with 'L'] LANDSCAPING (WOODLAND, GRASS, SHRUB, SCRUB)
[Blue triangle] FENCE GATE	[Green dashed line] HEDGEROW
[Blue line with 'L'] LIGHTING	[Green circle] TREES
[Blue circle] DRAINAGE FEATURE	
[Brown hatched area] EARTHWORKS - CUTTING	
[Green hatched area] EARTHWORKS - EMBANKMENT	
[Green area] VERGE	
[Grey area] PAVED VERGE / PATH	
[Red line] RETAINING WALL	
[Blue area] CENTRAL RESERVE	
[Hatched area] MAINTENANCE ACCESS	
[Purple dashed line] HUNGERLEY HALL FARM / WALSGRAVE HILL FARM ALTERNATE ACCESS	



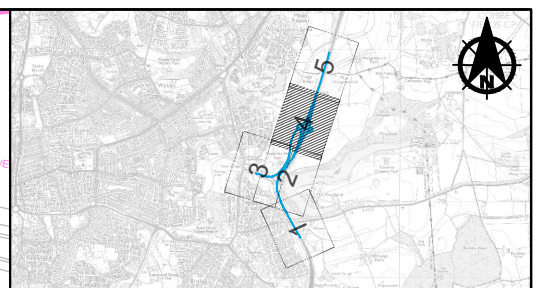
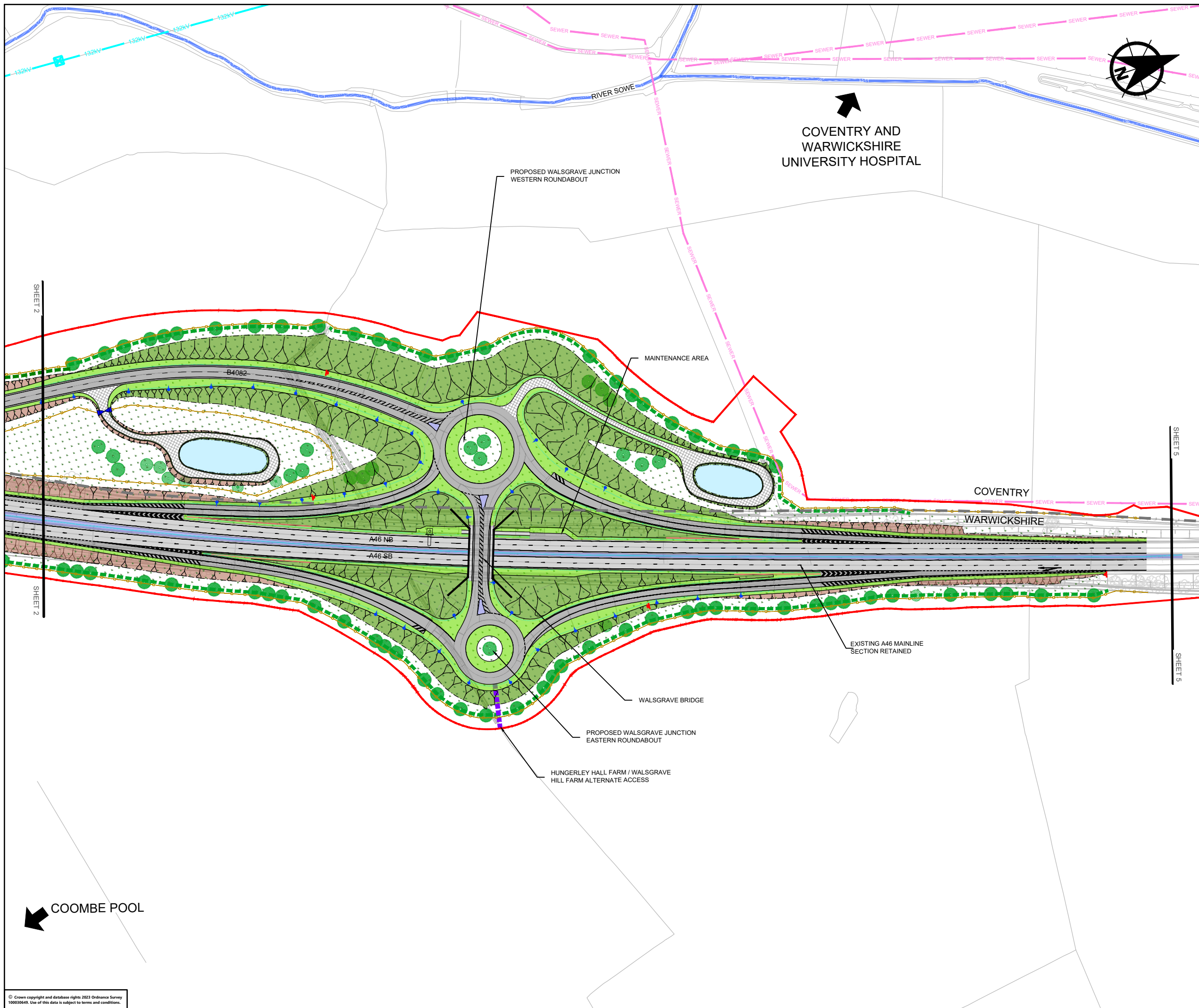
CLIENT  
**national highways**

PROJECT TITLE  
**A46 COVENTRY JUNCTIONS (WALSGRAVE)**

DRAWING TITLE  
**GENERAL ARRANGEMENT PLAN SHEET 3 OF 5**

© Crown copyright and database rights 2023 Ordnance Survey 100016460. Use of this data is subject to terms and conditions.





**NOTES**


1. THE PROPOSED WORKS SHOWN ARE ILLUSTRATIVE ONLY AND WILL BE SUBJECT TO CHANGE AS PART OF THE DETAILED DESIGN DEVELOPMENT.
2. DO NOT SCALE FROM THIS DRAWING, USE ONLY PRINTED DIMENSIONS.
3. ALL DIMENSIONS, CHAINAGES, LEVELS AND COORDINATES ARE IN METRES UNLESS OTHERWISE STATED.

NB - NORTHBOUND  
SB - SOUTHBOUND

**KEY TO SYMBOLS**

BOUNDARIES	EXISTING FEATURES	
— DRAFT ORDER LIMITS	— CARRIAGEWAY	
— BOROUGH BOUNDARY	— 132kV OVERHEAD LINE (OHL)	
▨ SITE COMPOUND	⊠ PYLON	
<b>PROPOSED CONSTRUCTION</b>		
— CARRIAGEWAY	— SEWERMAIN	
— BRIDGE	▣ CULVERT	
▲ ADVANCE DIRECTION SIGN	▲ GRADE II LISTED BUILDING	
□ GANTRY	— SITE OF SPECIAL SCIENTIFIC INTEREST (SSSI)	
— ANTI-GLARE SCREEN	— WATERCOURSE	
— SAFETY BARRIER	<b>PROPOSED ENVIRONMENTAL MITIGATION</b>	
— FENCING	— LANDSCAPING (WOODLAND, GRASS, SHRUB, SCRUB)	
— FENCE GATE	— HEDGEROW	
— LIGHTING	● TREES	
— DRAINAGE FEATURE		
— EARTHWORKS - CUTTING		
— EARTHWORKS - EMBANKMENT		
— VERGE		
— PAVED VERGE / PATH		
— RETAINING WALL		
— CENTRAL RESERVE		
— MAINTENANCE ACCESS		
— HUNGERLEY HALL FARM / WALSGRAVE HILL FARM ALTERNATE ACCESS		



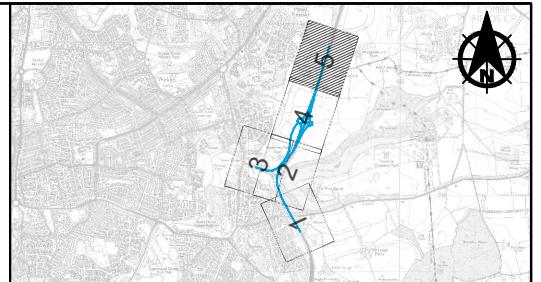
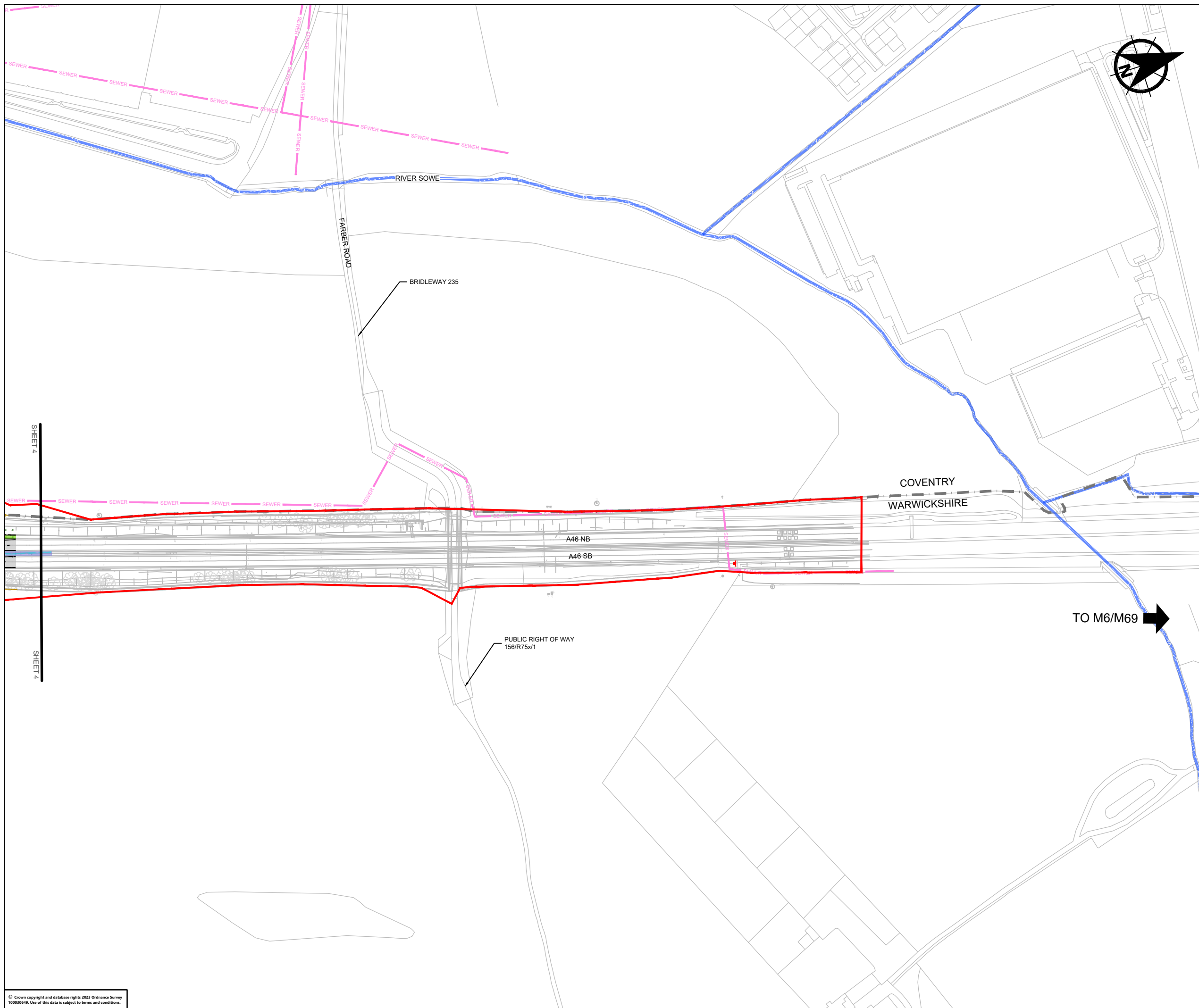
CLIENT  


PROJECT TITLE  
**A46 COVENTRY JUNCTIONS (WALSGRAVE)**

DRAWING TITLE  
**GENERAL ARRANGEMENT PLAN  
 SHEET 4 OF 5**

© Crown copyright and database rights 2023 Ordnance Survey 100019440. Use of this data is subject to terms and conditions.





**NOTES**

1. THE PROPOSED WORKS SHOWN ARE ILLUSTRATIVE ONLY AND WILL BE SUBJECT TO CHANGE AS PART OF THE DETAILED DESIGN DEVELOPMENT.
2. DO NOT SCALE FROM THIS DRAWING, USE ONLY PRINTED DIMENSIONS.
3. ALL DIMENSIONS, CHAINAGES, LEVELS AND COORDINATES ARE IN METRES UNLESS OTHERWISE STATED.

NB - NORTHBOUND  
SB - SOUTHBOUND

**KEY TO SYMBOLS**

BOUNDARIES	EXISTING FEATURES
[Red line] DRAFT ORDER LIMITS	[Grey line] CARRIAGEWAY
[Dashed line] BOROUGH BOUNDARY	[Blue line] OVERHEAD LINE (OHL)
[Hatched area] SITE COMPOUND	[Blue square] PYLON
	[Pink line] SEWERMAIN
	[Yellow square] CULVERT
	[Red triangle] GRADE II LISTED BUILDING
	[Green area] SITE OF SPECIAL SCIENTIFIC INTEREST (SSSI)
	[Blue line] WATERCOURSE
PROPOSED CONSTRUCTION	PROPOSED ENVIRONMENTAL MITIGATION
[Grey line] CARRIAGEWAY	[Green area] LANDSCAPING (WOODLAND, GRASS, SHRUB, SCRUB)
[Black line] BRIDGE	[Green dashed line] HEDGEROW
[Red triangle] ADVANCE DIRECTION SIGN	[Green circle] TREES
[Black box] GANTRY	
[Blue line] ANTI-GLARE SCREEN	
[Blue line] SAFETY BARRIER	
[Yellow line] FENCING	
[Blue diamond] FENCE GATE	
[Blue dot] LIGHTING	
[Blue circle] DRAINAGE FEATURE	
[Brown area] EARTHWORKS - CUTTING	
[Green area] EARTHWORKS - EMBANKMENT	
[Green area] VERGE	
[Grey area] PAVED VERGE / PATH	
[Red line] RETAINING WALL	
[Blue area] CENTRAL RESERVE	
[Hatched area] MAINTENANCE ACCESS	
[Purple dashed line] HUNGERLEY HALL FARM / WALSGRAVE HILL FARM ALTERNATE ACCESS	



CLIENT  
**national highways**

PROJECT TITLE  
**A46 COVENTRY JUNCTIONS (WALSGRAVE)**

DRAWING TITLE  
**GENERAL ARRANGEMENT PLAN  
SHEET 5 OF 5**

© Crown copyright and database rights 2023 Ordnance Survey 100019440. Use of this data is subject to terms and conditions.

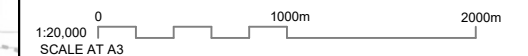




NOTES

KEY TO SYMBOLS

- A46 WALSGRAVE
- DRAFT ORDER LIMITS
- X DRAWING SHEET NUMBER



CLIENT



PROJECT TITLE

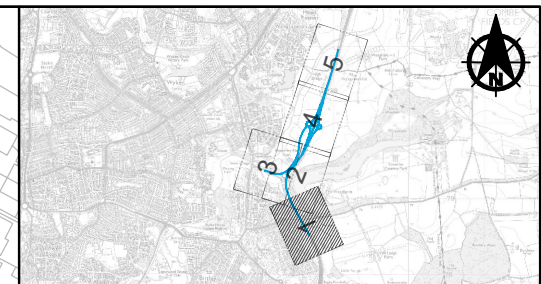
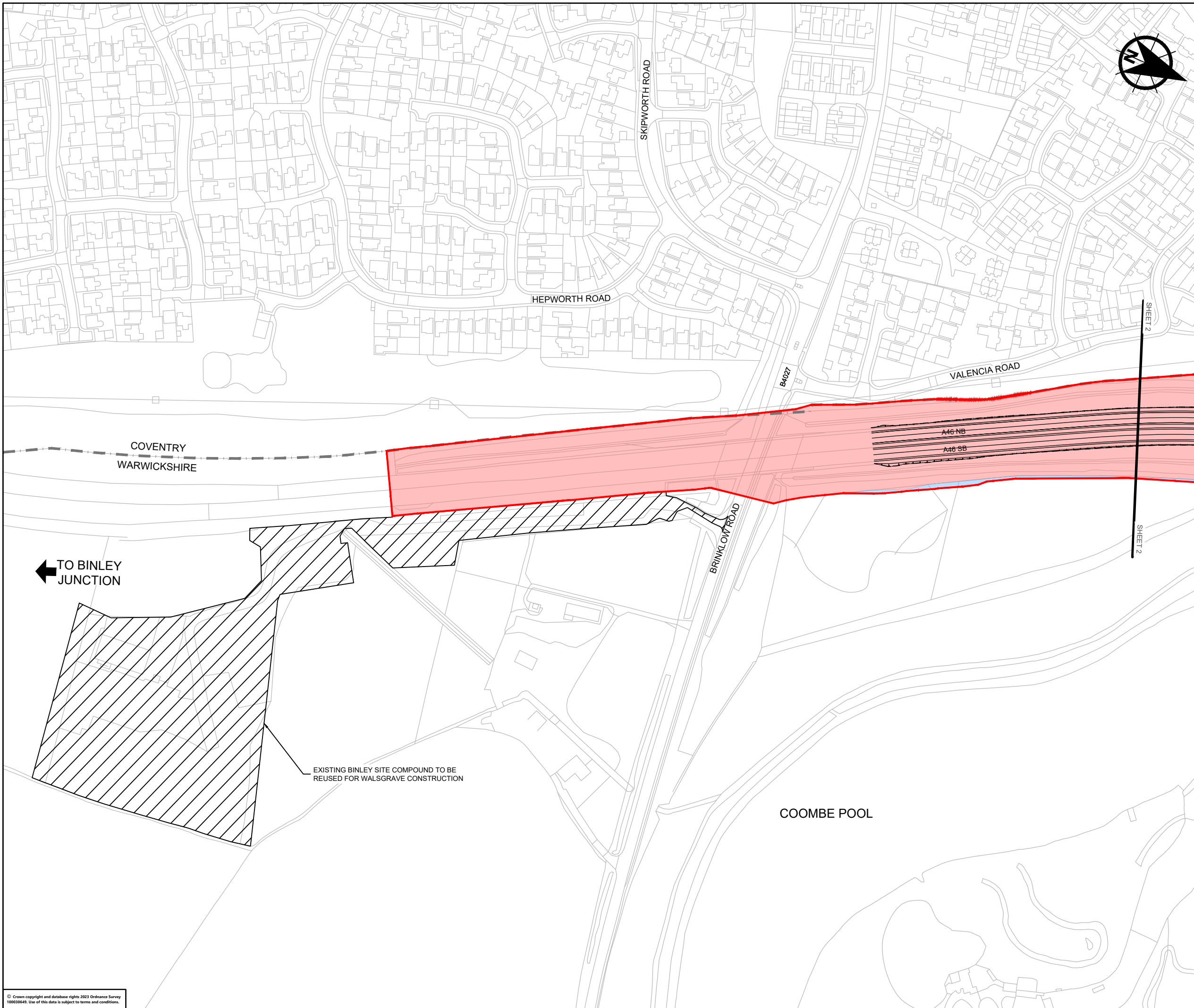
A46 COVENTRY JUNCTIONS (WALSGRAVE)

DRAWING TITLE

LAND USE  
KEY PLAN

© Crown copyright and database rights 2023 Ordnance Survey 100030450. Use of this data is subject to terms and conditions.











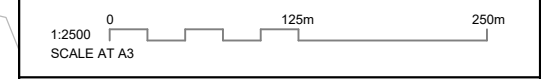
**NOTES**

1. REFER TO THE GENERAL ARRANGEMENT MAP BOOK FOR DESIGN PROPOSAL.

NB - NORTHBOUND  
SB - SOUTHBOUND

**KEY TO SYMBOLS**

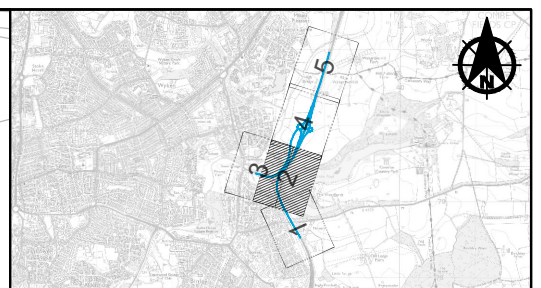
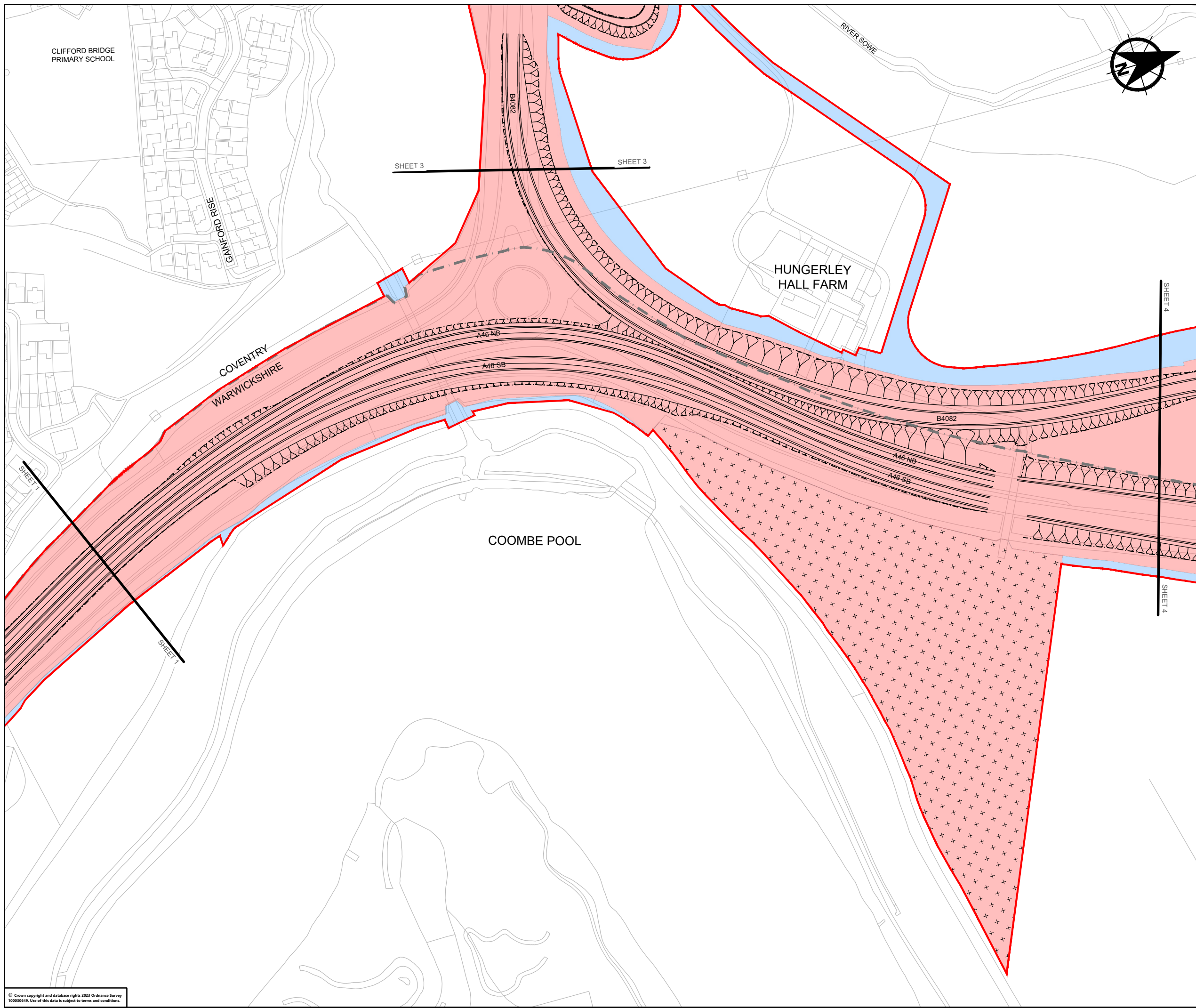
-  DRAFT ORDER LIMITS
-  BOROUGH BOUNDARY
-  PERMANENT ACQUISITION OF LAND
-  TEMPORARY ACQUISITION OF LAND
-  ENVIRONMENTAL MITIGATION
-  SITE COMPOUND



**PROJECT TITLE**  
A46 COVENTRY JUNCTIONS (WALSGRAVE)

**DRAWING TITLE**  
LAND USE PLAN  
SHEET 1 OF 5






**NOTES**

- REFER TO THE GENERAL ARRANGEMENT MAP BOOK FOR DESIGN PROPOSAL.

NB - NORTHBOUND  
SB - SOUTHBOUND

**KEY TO SYMBOLS**

	DRAFT ORDER LIMITS
	BOROUGH BOUNDARY
	PERMANENT ACQUISITION OF LAND
	TEMPORARY ACQUISITION OF LAND
	SITE COMPOUND
	ENVIRONMENTAL MITIGATION



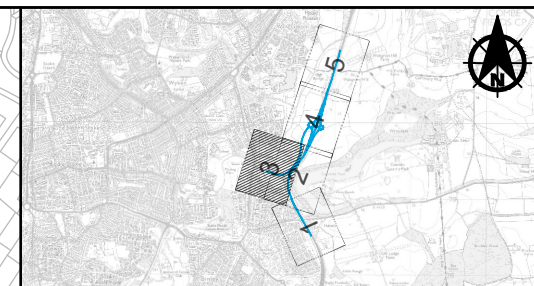
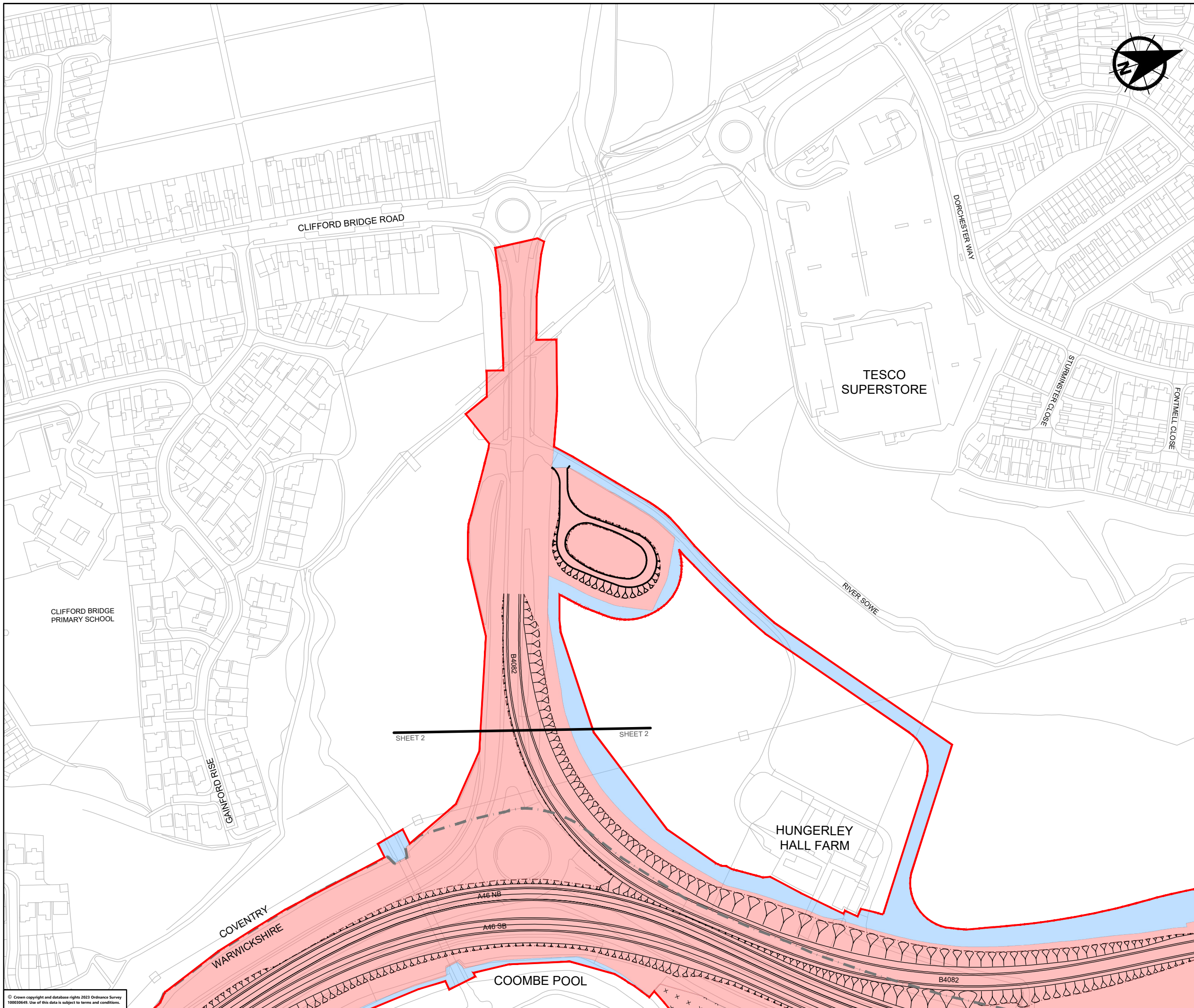
CLIENT

PROJECT TITLE  
**A46 COVENTRY JUNCTIONS (WALSGRAVE)**

DRAWING TITLE  
**LAND USE PLAN  
 SHEET 2 OF 5**

© Crown copyright and database rights 2023 Ordnance Survey 100016460. Use of this data is subject to terms and conditions.











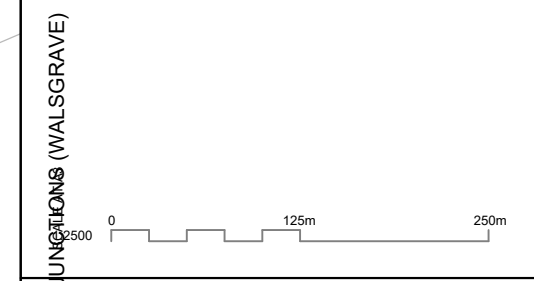
**NOTES**

- REFER TO THE GENERAL ARRANGEMENT MAP BOOK FOR DESIGN PROPOSAL.
- NB - NORTHBOUND  
SB - SOUTHBOUND

**KEY TO SYMBOLS**

-  DRAFT ORDER LIMITS
-  BOROUGH BOUNDARY
-  PERMANENT ACQUISITION OF LAND
-  TEMPORARY ACQUISITION OF LAND
-  ENVIRONMENTAL MITIGATION
-  SITE COMPOUND

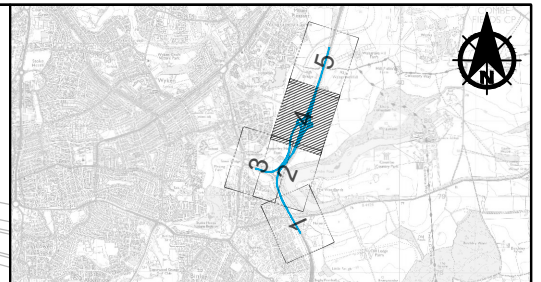
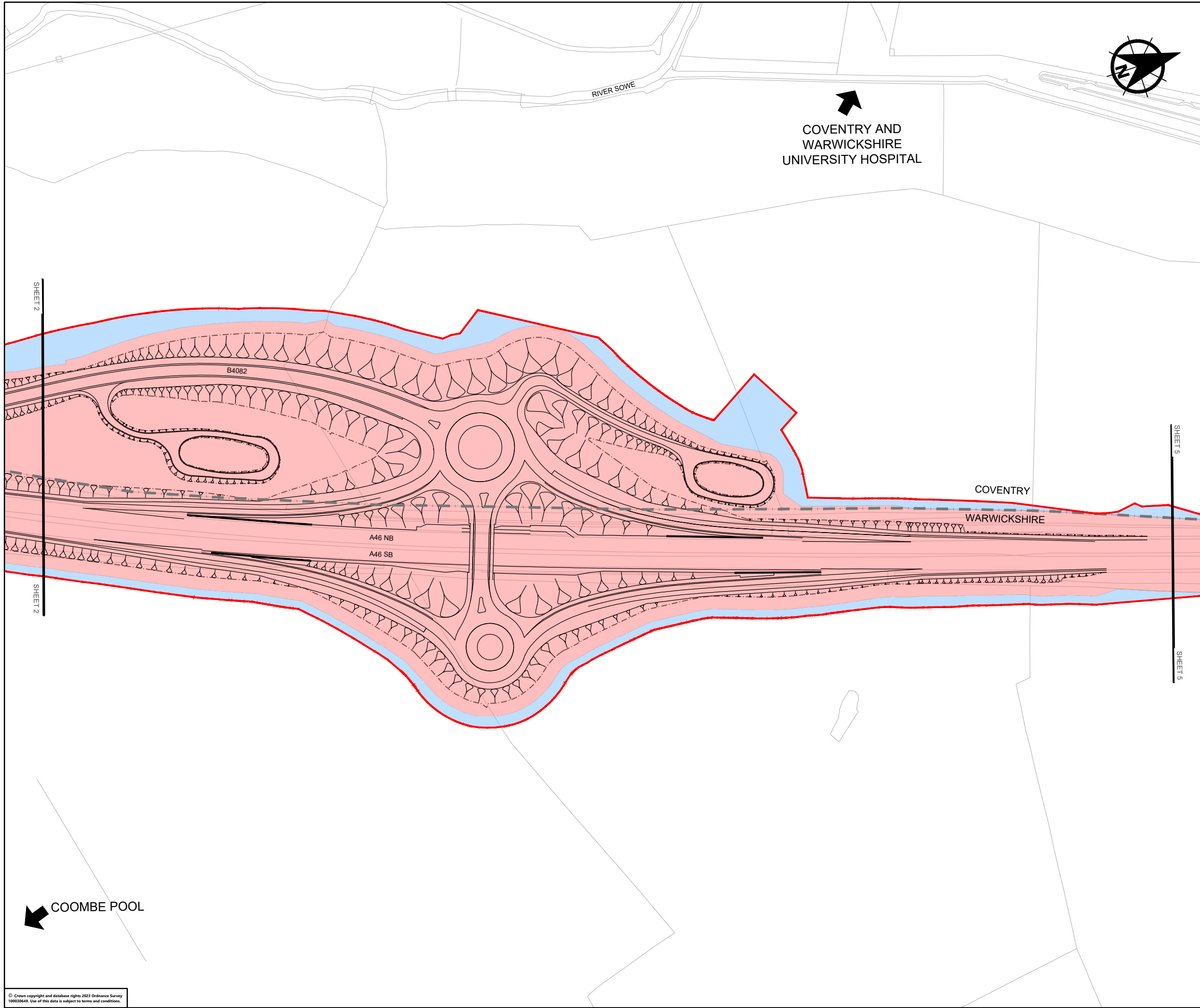
SHEET 2



CLIENT TITLE  
PROJECT TITLE  
DRAWING TITLE  
LAND USE PLAN  
SHEET 3 OF 5

© Crown copyright and database rights 2023 Ordnance Survey 10003640. Use of this data is subject to terms and conditions.





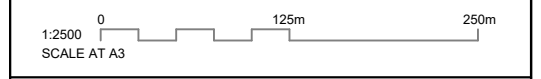
**NOTES**

1. REFER TO THE GENERAL ARRANGEMENT MAP BOOK FOR DESIGN PROPOSAL.

NB - NORTHBOUND  
SB - SOUTHBOUND

**KEY TO SYMBOLS**

	DRAFT ORDER LIMITS
	BOROUGH BOUNDARY
	PERMANENT ACQUISITION OF LAND
	TEMPORARY ACQUISITION OF LAND
	ENVIRONMENTAL MITIGATION
	SITE COMPOUND



CLIENT

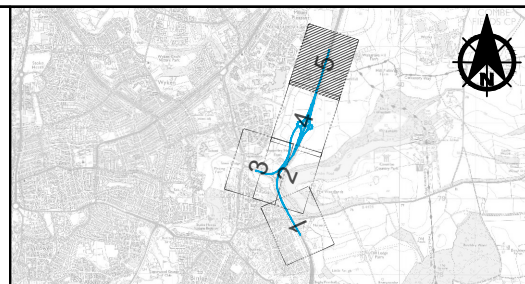
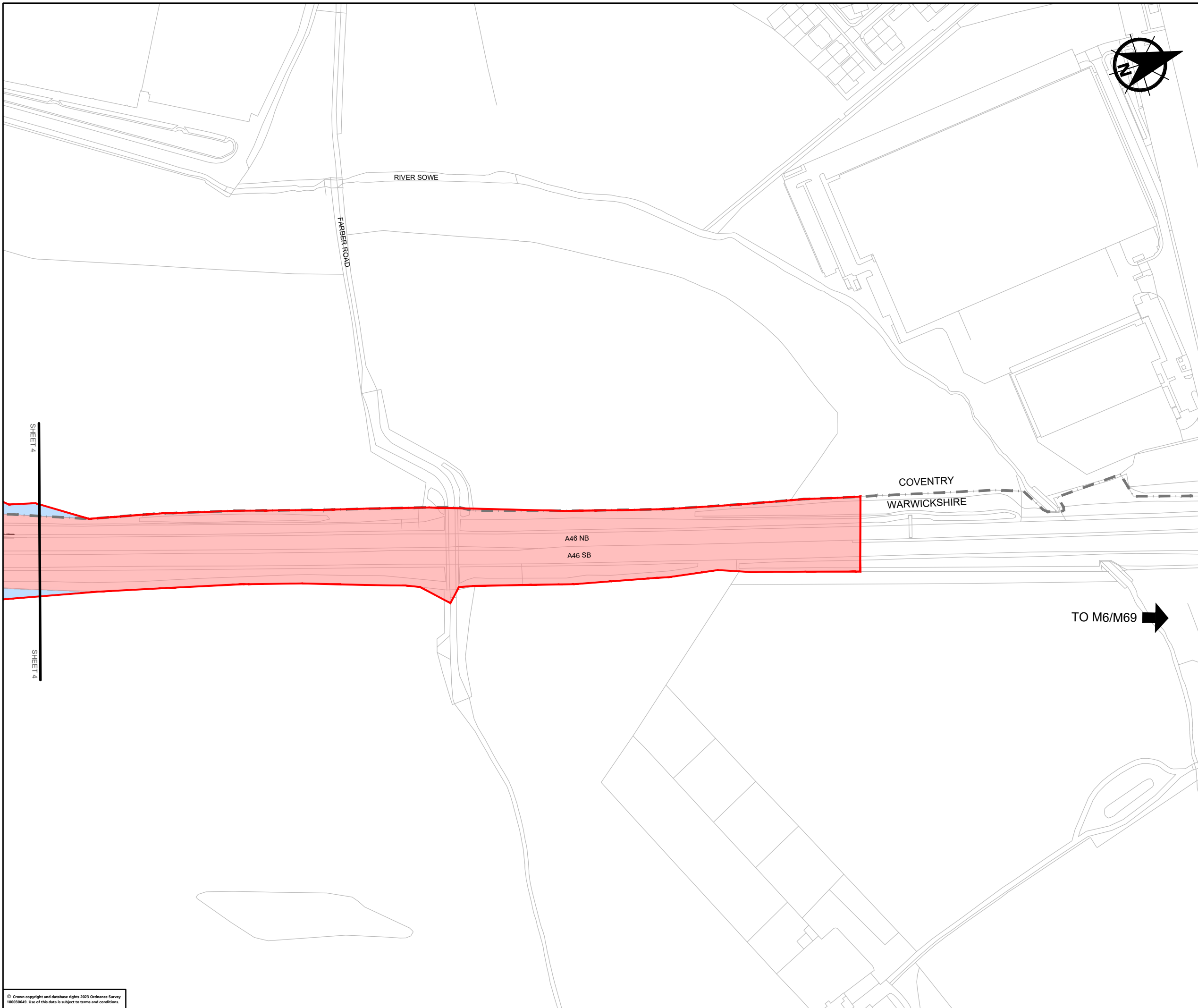
PROJECT TITLE

A46 COVENTRY JUNCTIONS (WALSGRAVE)

DRAWING TITLE

LAND USE PLAN  
SHEET 4 OF 5











**NOTES**

1. REFER TO THE GENERAL ARRANGEMENT MAP BOOK FOR DESIGN PROPOSAL.

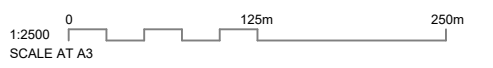
NB - NORTHBOUND  
SB - SOUTHBOUND

**KEY TO SYMBOLS**

	DRAFT ORDER LIMITS
	BOROUGH BOUNDARY
	PERMANENT ACQUISITION OF LAND
	TEMPORARY ACQUISITION OF LAND
	ENVIRONMENTAL MITIGATION
	SITE COMPOUND

SHEET 4

SHEET 4



CLIENT



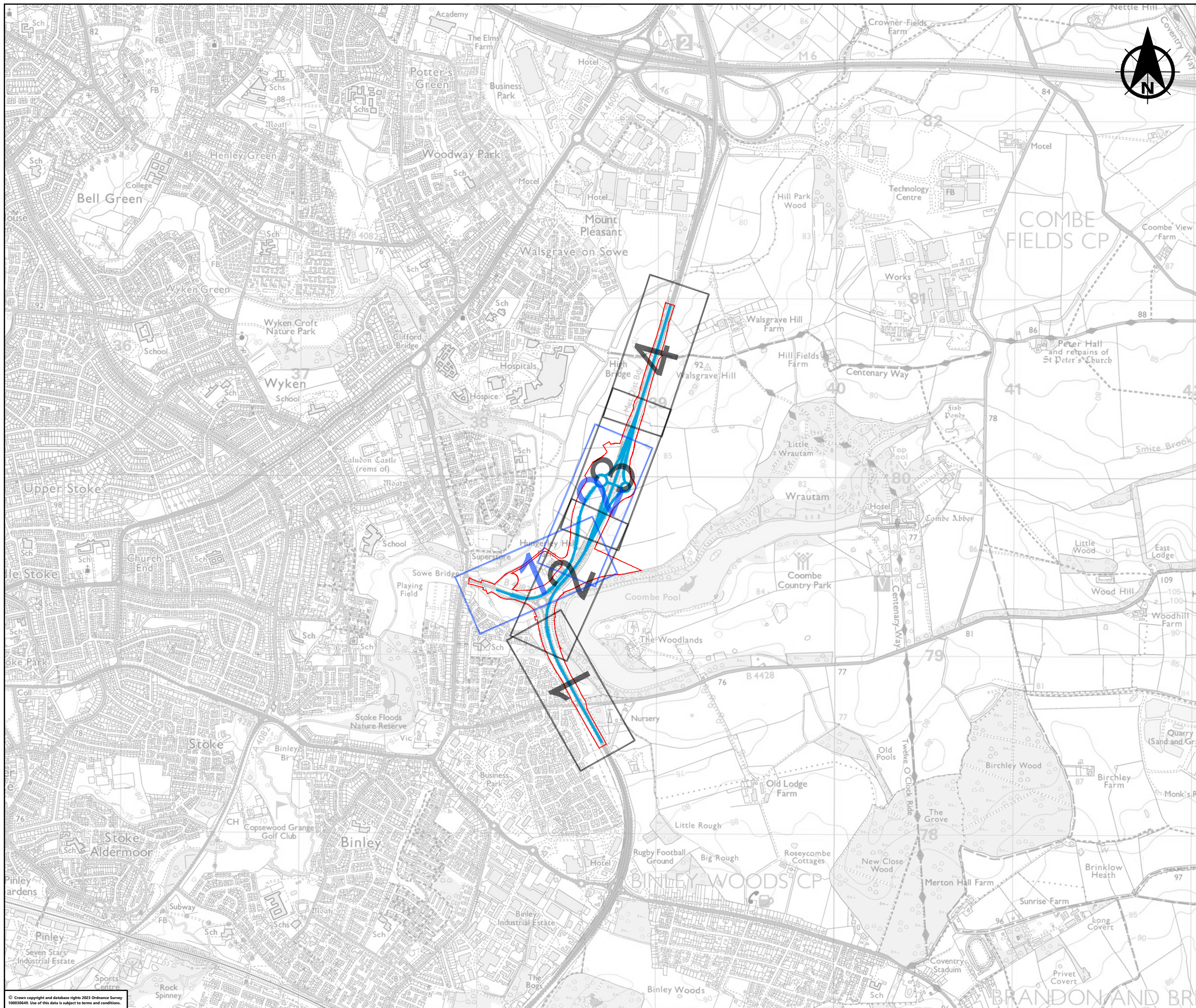
PROJECT TITLE

**A46 COVENTRY JUNCTIONS (WALSGRAVE)**

DRAWING TITLE

**LAND USE PLAN  
SHEET 5 OF 5**

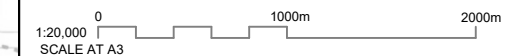




NOTES

KEY TO SYMBOLS

- A46 WALSGRAVE
- DRAFT ORDER LIMITS
- A46 SHEETS
- B4082 SHEETS
- X DRAWING SHEET NUMBER



CLIENT



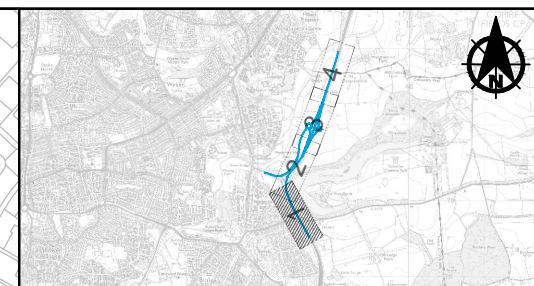
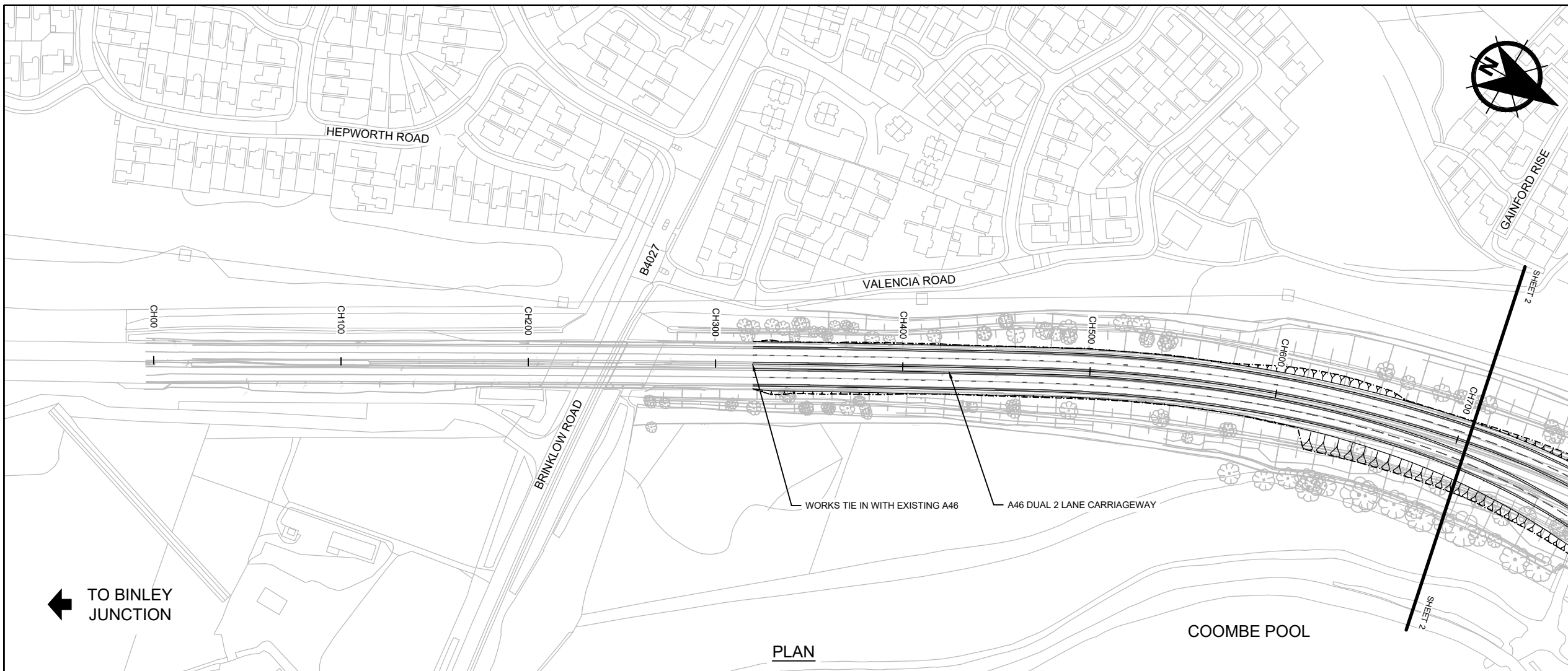
PROJECT TITLE

A46 COVENTRY JUNCTIONS (WALSGRAVE)

DRAWING TITLE

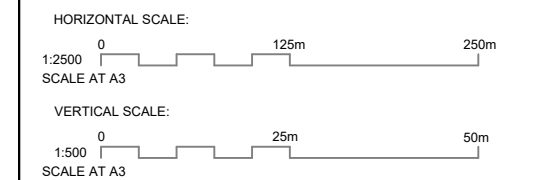
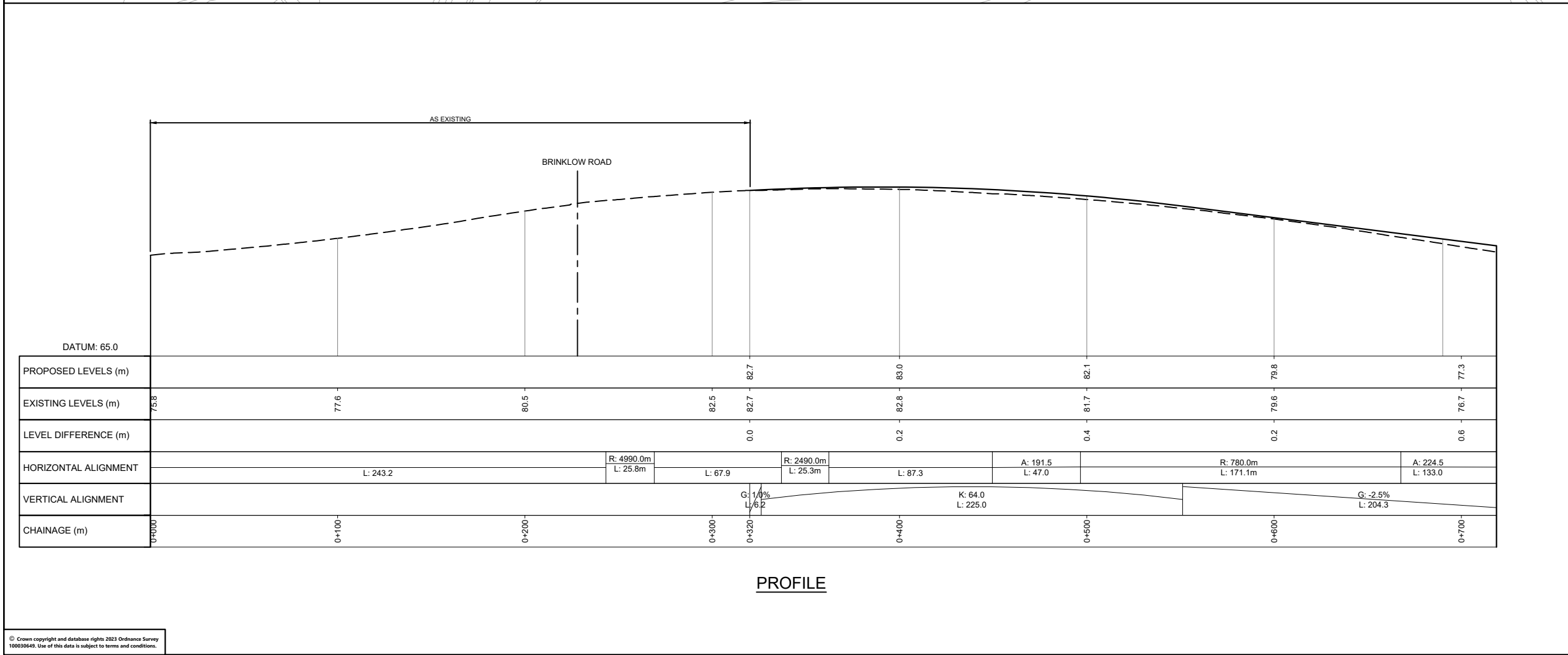
PLAN AND PROFILE  
KEY PLAN





- NOTES**
- DO NOT SCALE FROM THIS DRAWING.
  - ALL DIMENSIONS, CHAINAGES, LEVELS AND COORDINATES ARE IN METRES UNLESS OTHERWISE STATED.
  - ALL LEVELS ARE IN METRES RELATIVE TO THE ORDNANCE DATUM.
  - FOR SCHEME LOCATION, REFER TO PLAN AND PROFILE KEY PLAN.
  - PROFILES USE AN EXAGGERATED SCALE OF 1 HORIZONTAL : 5 VERTICAL.

- KEY TO SYMBOLS**
- PROPOSED LEVELS
  - EXISTING LEVELS
  - STRUCTURE - BRIDGE
  - STRUCTURE - UNDERPASS



CLIENT

PROJECT TITLE

**A46 COVENTRY JUNCTIONS (WALSGRAVE)**

DRAWING TITLE

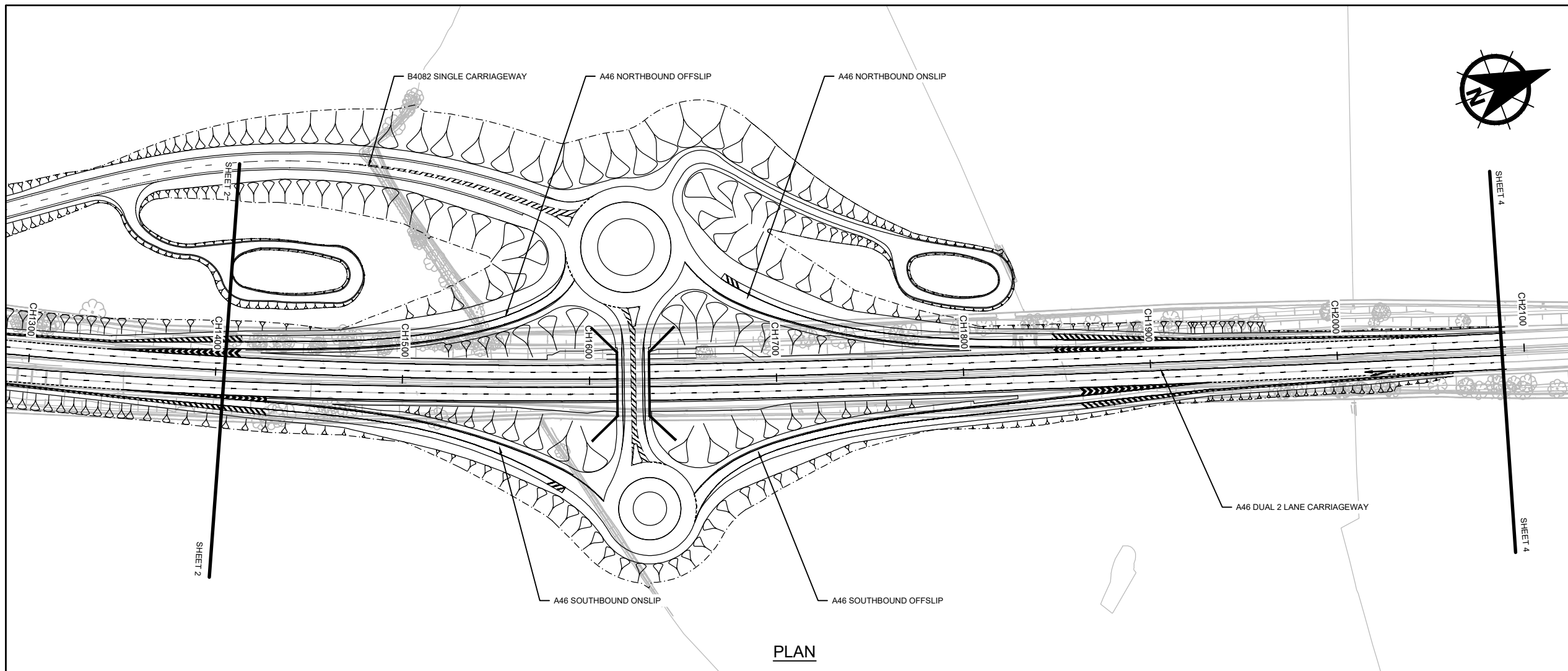
**A46 NORTHBOUND PLAN AND PROFILE SHEET 1 OF 4**

© Crown copyright and database rights 2023 Ordnance Survey 100030640. Use of this data is subject to terms and conditions.

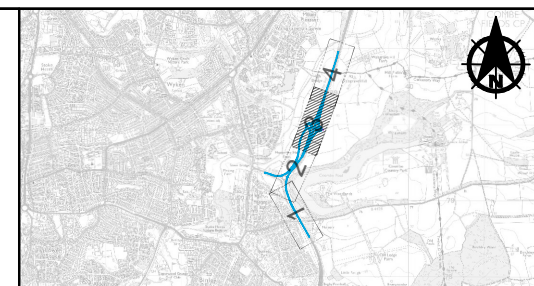






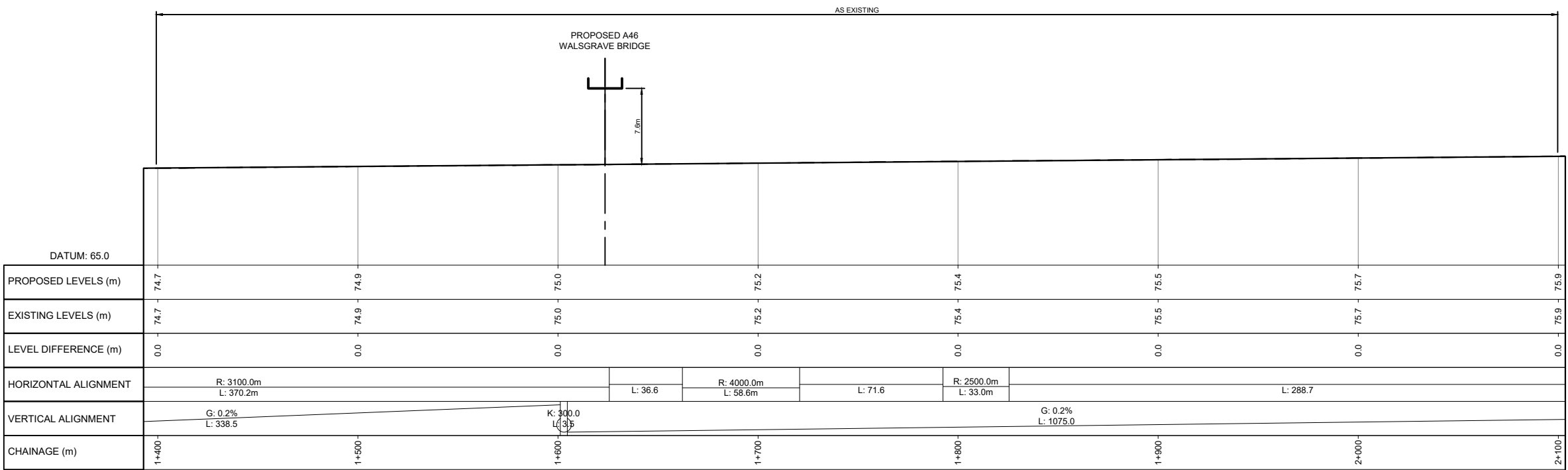


PLAN

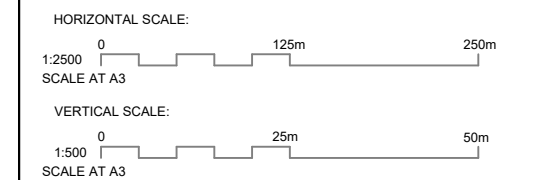



- NOTES**
- DO NOT SCALE FROM THIS DRAWING.
  - ALL DIMENSIONS, CHAINAGES, LEVELS AND COORDINATES ARE IN METRES UNLESS OTHERWISE STATED.
  - ALL LEVELS ARE IN METRES RELATIVE TO THE ORDNANCE DATUM.
  - FOR SCHEME LOCATION, REFER TO PLAN AND PROFILE KEY PLAN.
  - PROFILES USE AN EXAGGERATED SCALE OF 1 HORIZONTAL : 5 VERTICAL.

- KEY TO SYMBOLS**
- PROPOSED LEVELS
  - - - EXISTING LEVELS
  - ▭ STRUCTURE - BRIDGE
  - ▭ STRUCTURE - UNDERPASS



PROFILE

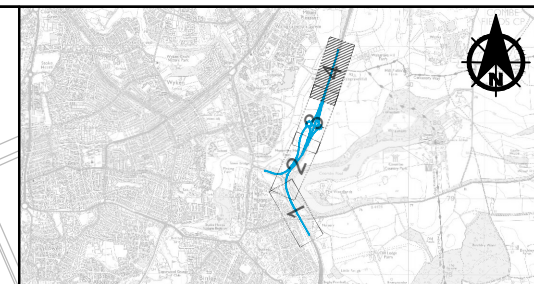
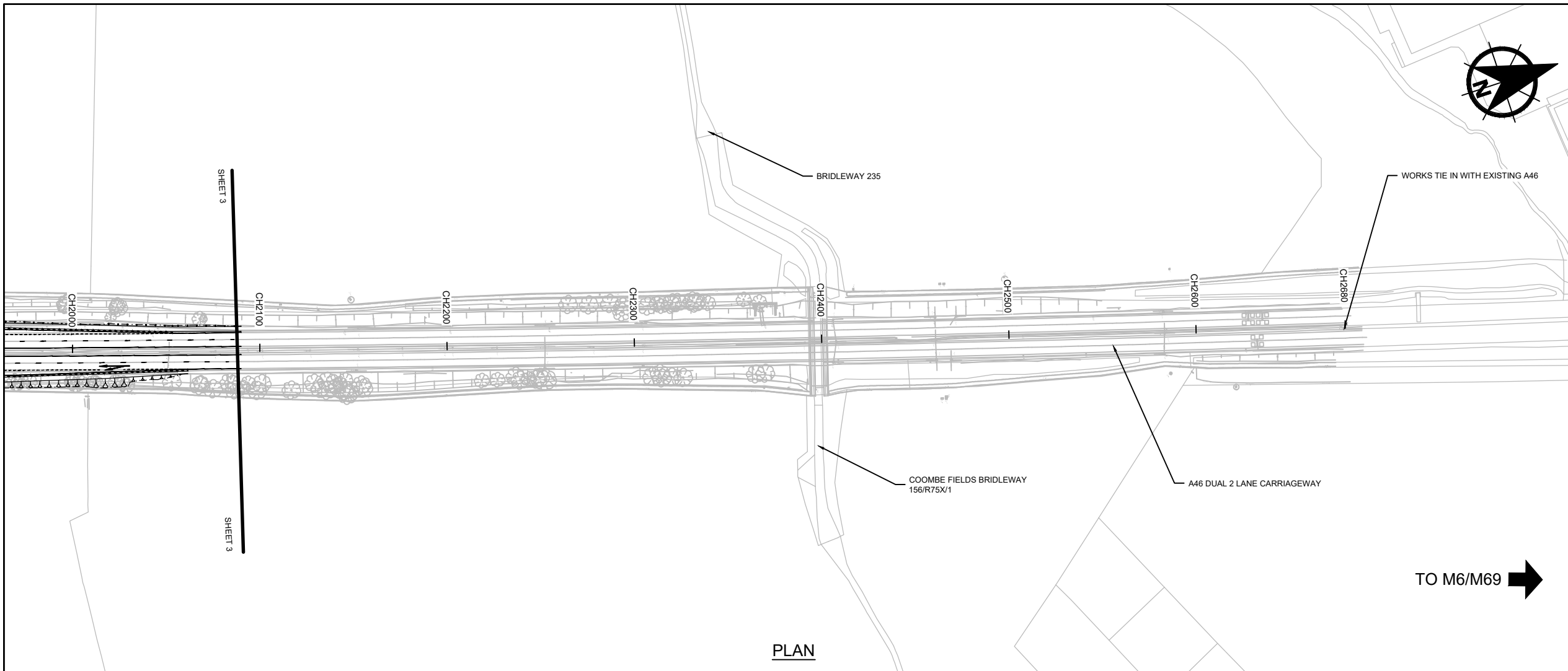


CLIENT  


PROJECT TITLE  
**A46 COVENTRY JUNCTIONS (WALSGRAVE)**

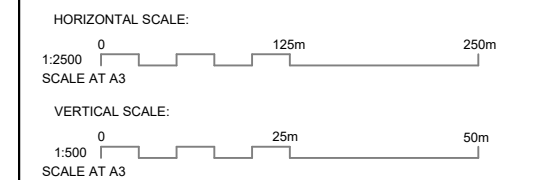
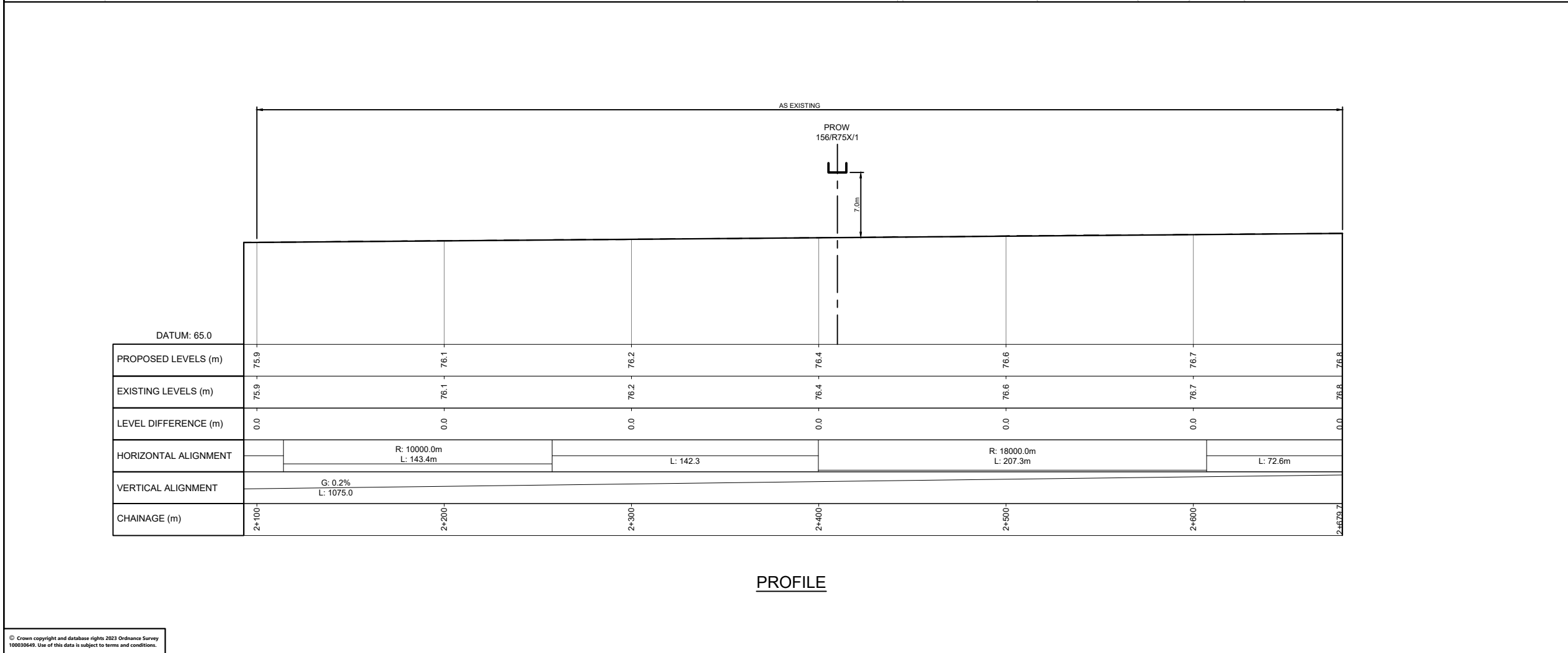
DRAWING TITLE  
**A46 NORTHBOUND PLAN AND PROFILE  
 SHEET 3 OF 4**





- NOTES**
- DO NOT SCALE FROM THIS DRAWING.
  - ALL DIMENSIONS, CHAINAGES, LEVELS AND COORDINATES ARE IN METRES UNLESS OTHERWISE STATED.
  - ALL LEVELS ARE IN METRES RELATIVE TO THE ORDNANCE DATUM.
  - FOR SCHEME LOCATION, REFER TO PLAN AND PROFILE KEY PLAN.
  - PROFILES USE AN EXAGGERATED SCALE OF 1 HORIZONTAL : 5 VERTICAL.

- KEY TO SYMBOLS**
- PROPOSED LEVELS
  - - - EXISTING LEVELS
  - U STRUCTURE - BRIDGE
  - STRUCTURE - UNDERPASS



CLIENT

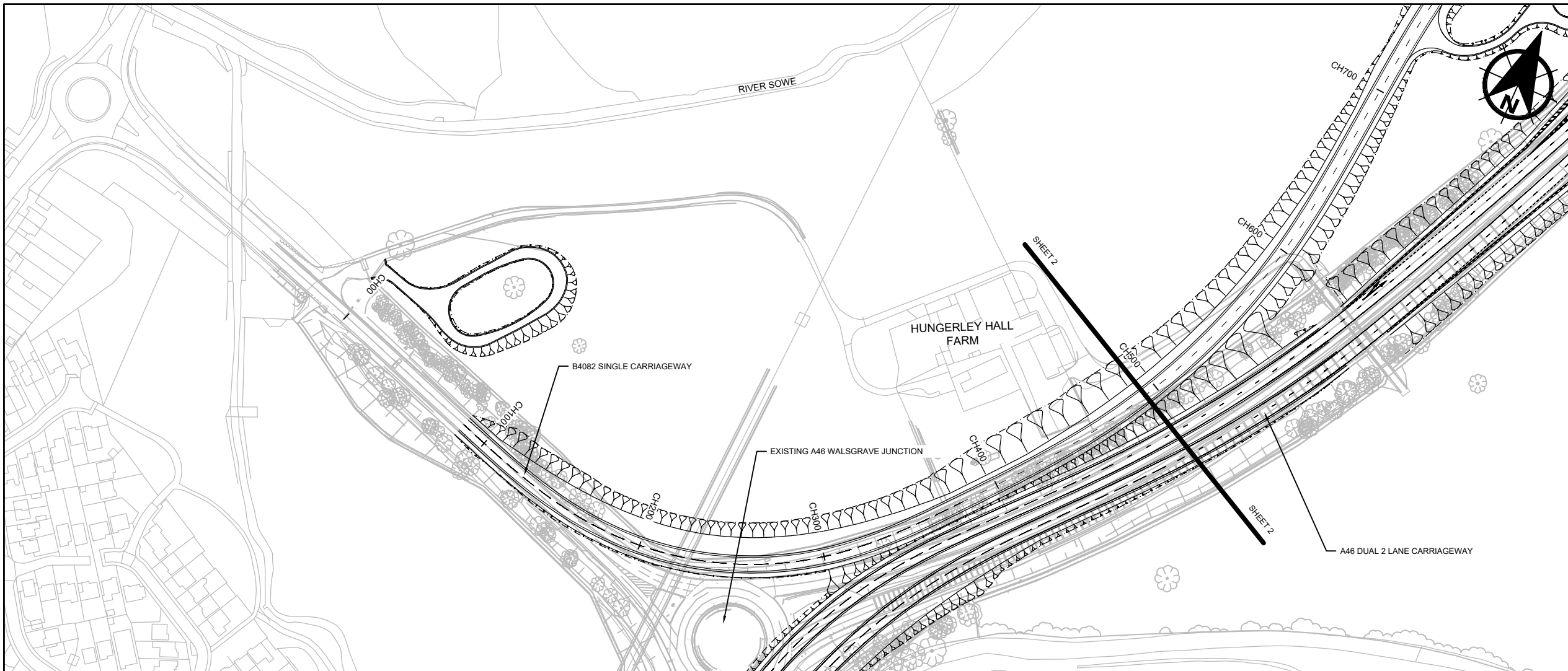
PROJECT TITLE

**A46 COVENTRY JUNCTIONS (WALSGRAVE)**

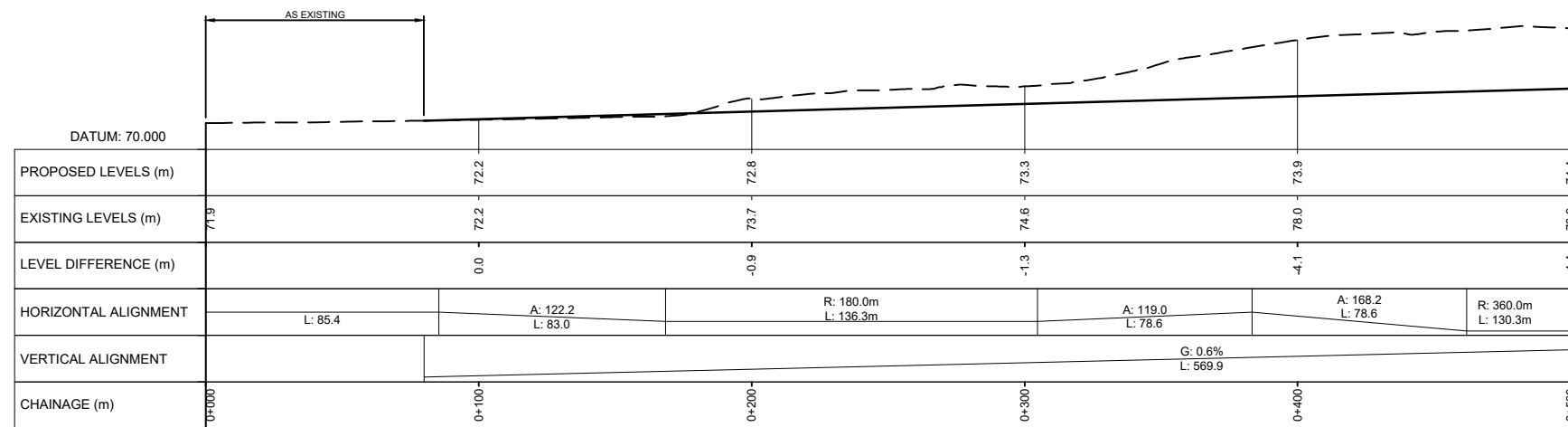
DRAWING TITLE

**A46 NORTHBOUND PLAN AND PROFILE SHEET 4 OF 4**





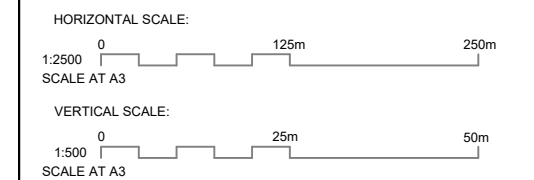
PLAN



PROFILE

- NOTES
- DO NOT SCALE FROM THIS DRAWING.
  - ALL DIMENSIONS, CHAINAGES, LEVELS AND COORDINATES ARE IN METRES UNLESS OTHERWISE STATED.
  - ALL LEVELS ARE IN METRES RELATIVE TO THE ORDNANCE DATUM.
  - FOR SCHEME LOCATION, REFER TO PLAN AND PROFILE KEY PLAN.
  - PROFILES USE AN EXAGGERATED SCALE OF 1 HORIZONTAL : 5 VERTICAL.

- KEY TO SYMBOLS
- PROPOSED LEVELS
  - - - EXISTING LEVELS
  - U STRUCTURE - BRIDGE
  - STRUCTURE - UNDERPASS



CLIENT

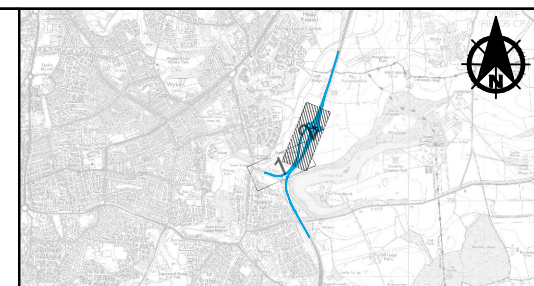
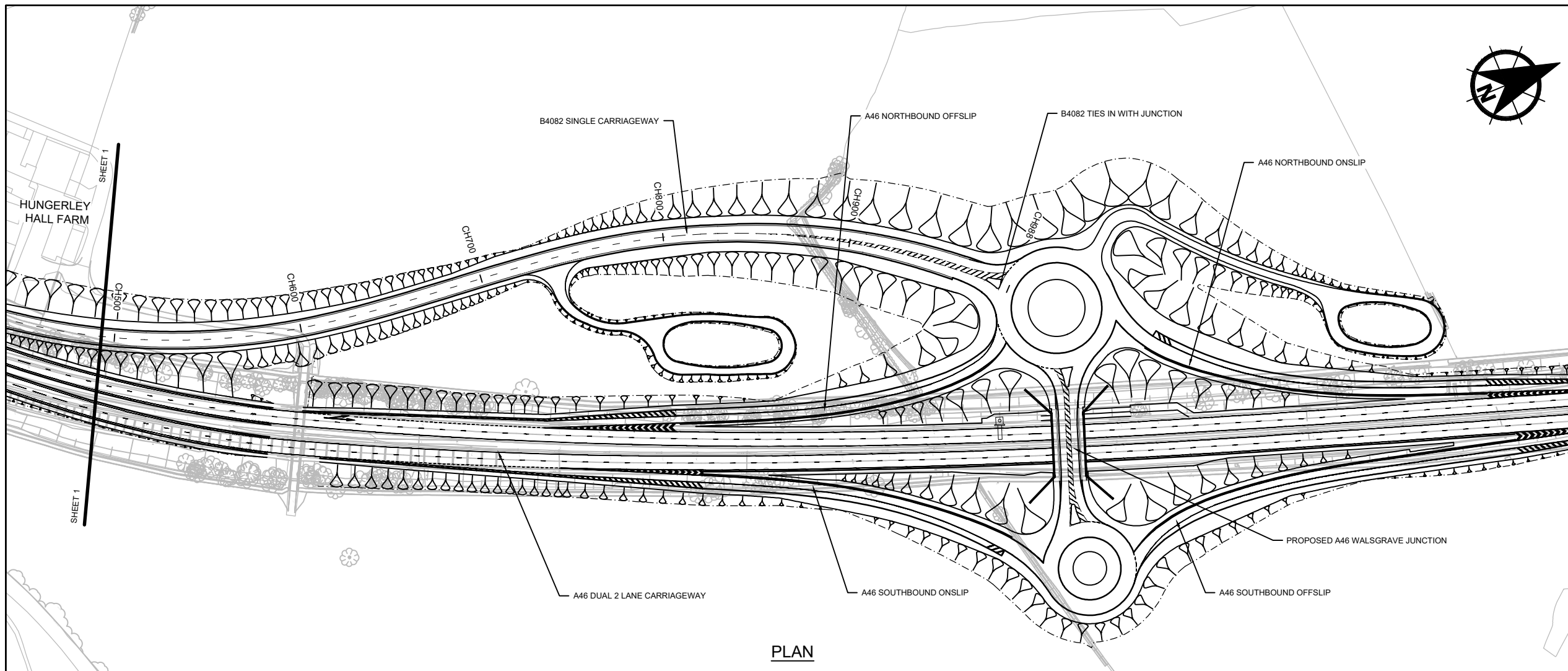
PROJECT TITLE

A46 COVENTRY JUNCTIONS (WALSGRAVE)

DRAWING TITLE

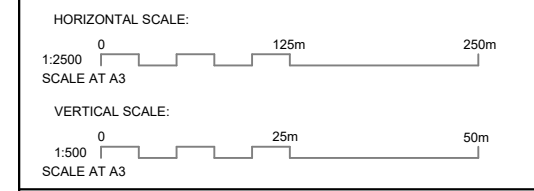
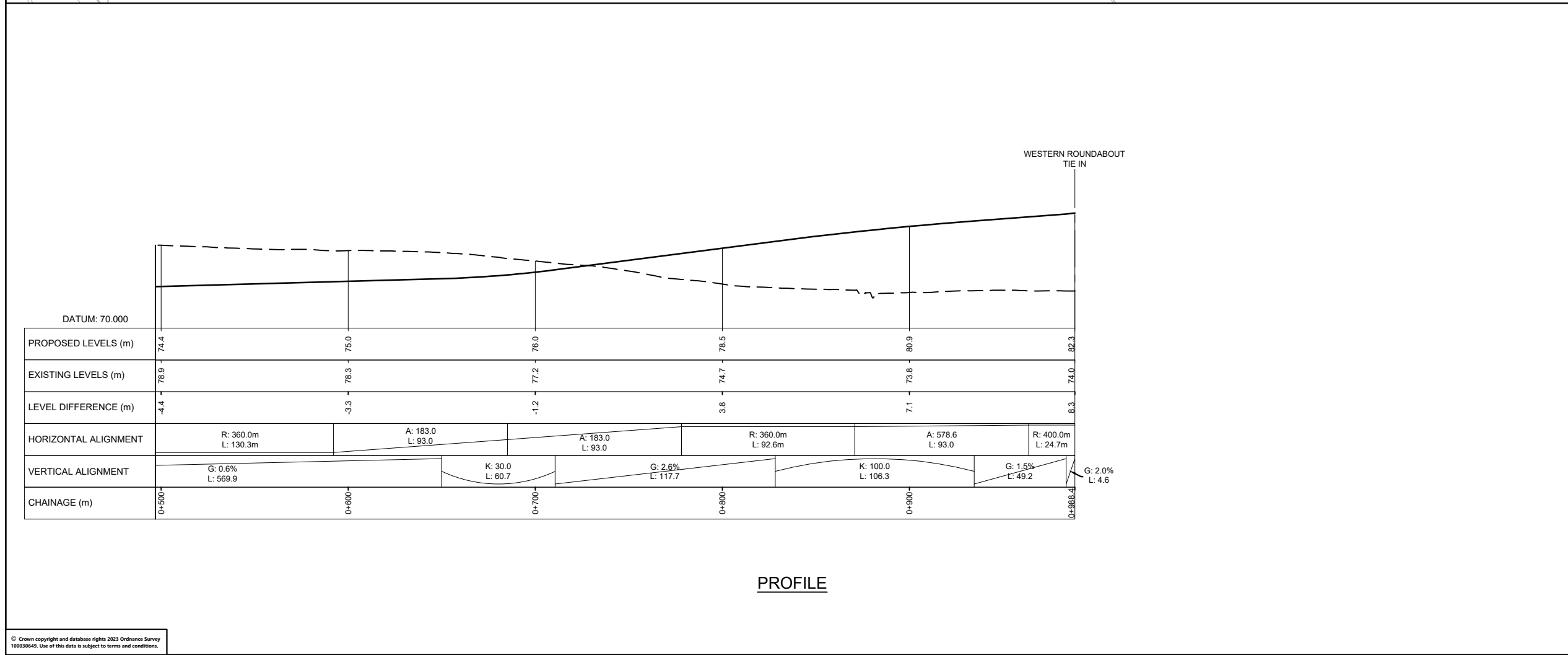
B4082 PLAN AND PROFILE  
SHEET 1 OF 2





- NOTES**
- DO NOT SCALE FROM THIS DRAWING.
  - ALL DIMENSIONS, CHAINAGES, LEVELS AND COORDINATES ARE IN METRES UNLESS OTHERWISE STATED.
  - ALL LEVELS ARE IN METRES RELATIVE TO THE ORDNANCE DATUM.
  - FOR SCHEME LOCATION, REFER TO PLAN AND PROFILE KEY PLAN.
  - PROFILES USE AN EXAGGERATED SCALE OF 1 HORIZONTAL : 5 VERTICAL.

- KEY TO SYMBOLS**
- PROPOSED LEVELS
  - - - EXISTING LEVELS
  - U STRUCTURE - BRIDGE
  - STRUCTURE - UNDERPASS



CLIENT

PROJECT TITLE

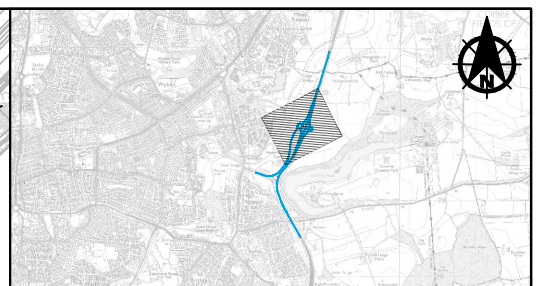
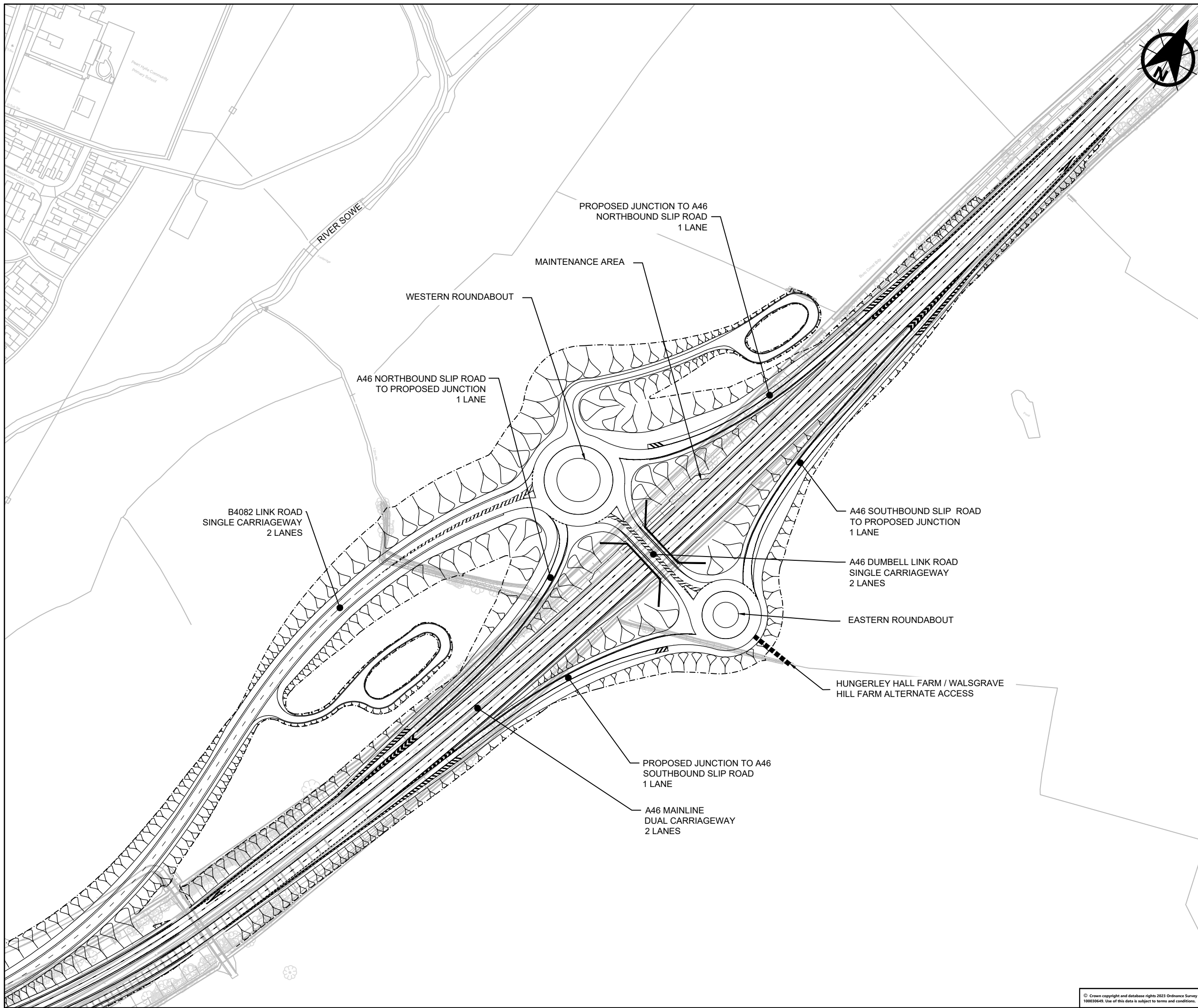
**A46 COVENTRY JUNCTIONS (WALSGRAVE)**

DRAWING TITLE

**B4082 PLAN AND PROFILE  
SHEET 2 OF 2**

© Crown copyright and database rights 2023 Ordnance Survey 100030640. Use of this data is subject to terms and conditions.

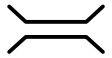





**NOTES**

1. THIS DRAWING IS TO BE READ IN CONJUNCTION WITH ALL OTHER RELEVANT DOCUMENTATION.
2. LOCATION OF THE BRIDGE STRUCTURE IS SHOWN INDICATIVELY.
3. DO NOT SCALE FROM THIS DRAWING, USE ONLY PRINTED DIMENSIONS.

**KEY TO SYMBOLS**

 STRUCTURE

1:2500  
0 125m 250m  
SCALE AT A3

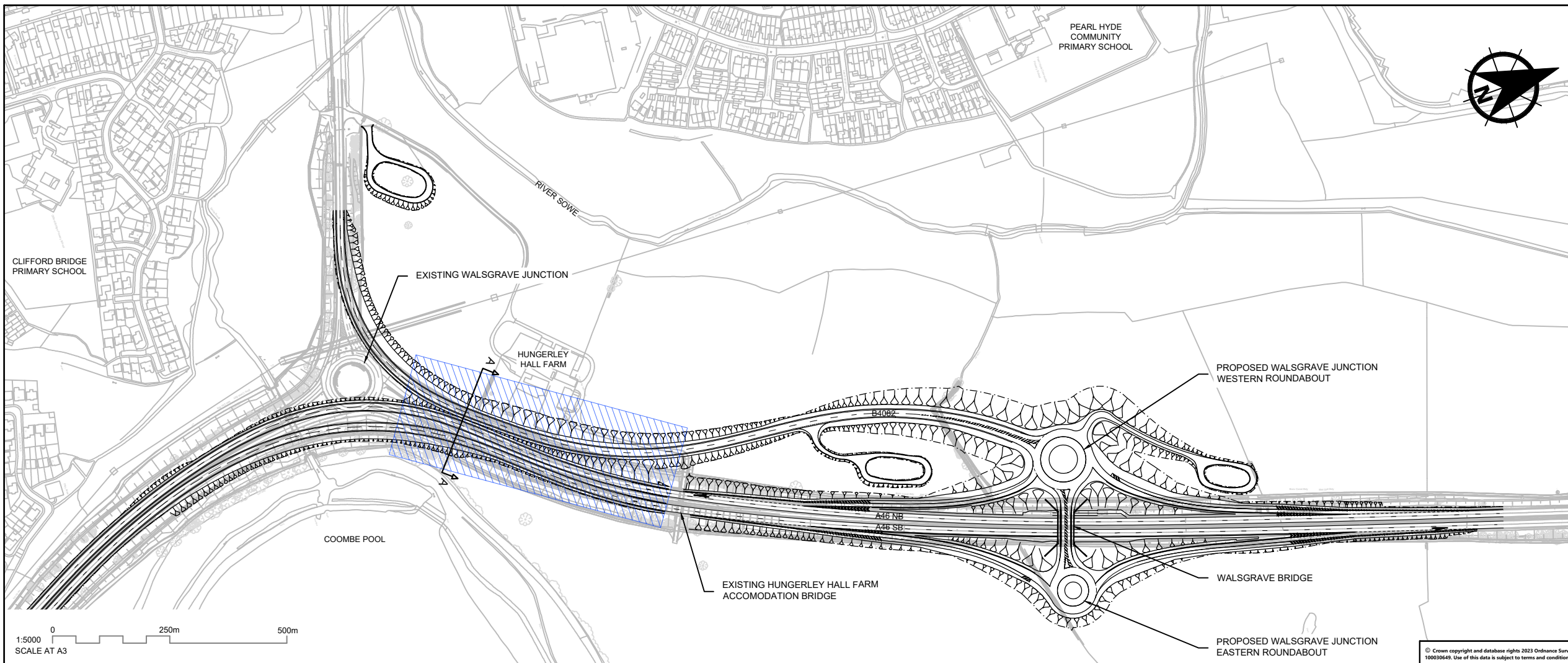
CLIENT  


PROJECT TITLE  
**A46 COVENTRY JUNCTIONS (WALSGRAVE)**

DRAWING TITLE  
**A46 WALSGRAVE JUNCTION**

© Crown copyright and database rights 2023 Ordnance Survey 100035649. Use of this data is subject to terms and conditions.





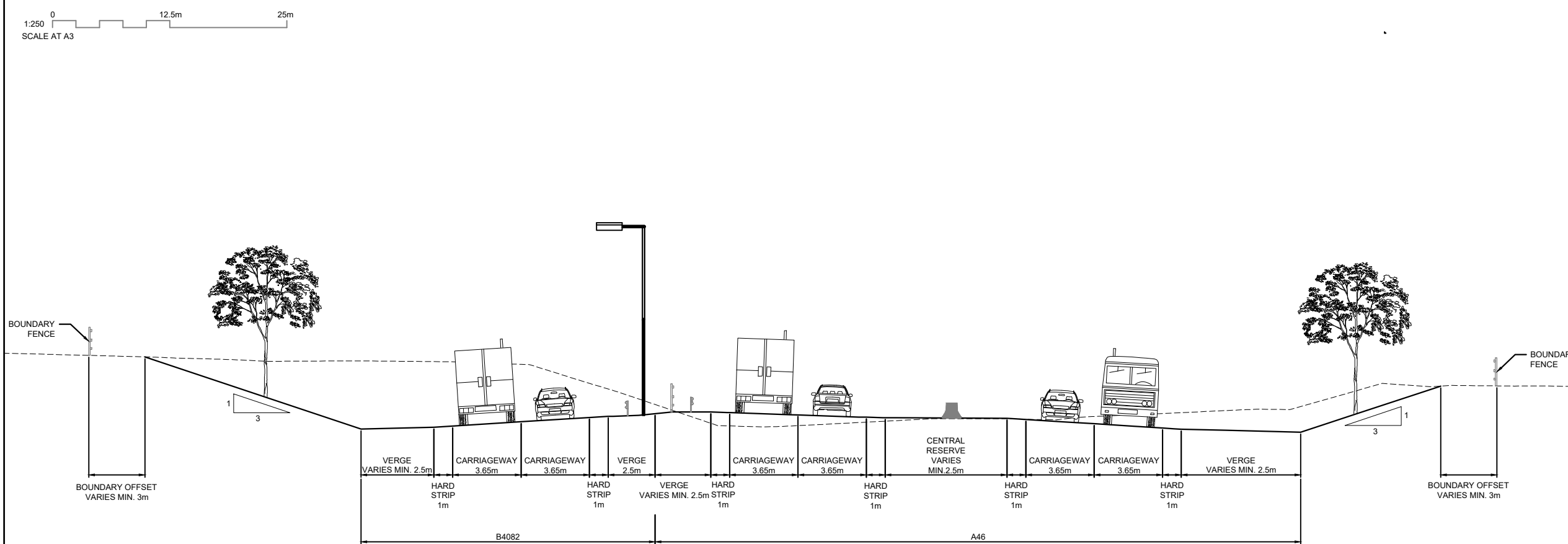
**NOTES**

1. THIS DRAWING IS TO BE READ IN CONJUNCTION WITH ALL OTHER RELEVANT DOCUMENTATION.
2. LOCATION OF ALL ASSETS ARE SHOWN INDICATIVELY.
3. DO NOT SCALE FROM THIS DRAWING, USE ONLY PRINTED DIMENSIONS.
4. ALL DIMENSIONS, CHAINAGES, LEVELS AND COORDINATES ARE IN METRES UNLESS OTHERWISE STATED.


NB - NORTHBOUND  
SB - SOUTHBOUND

**KEY TO SYMBOLS**

— PROPOSED LEVELS  
- - - EXISTING LEVELS



SECTION A-A

CLIENT  


PROJECT TITLE  
**A46 COVENTRY JUNCTIONS (WALSGRAVE)**

DRAWING TITLE  
**A46 AND B4082  
 CROSS SECTION**



## How to have your say

The consultation will run for 6 weeks, from 25 October to 6 December 2023. You can respond to our consultation using one of the following methods:

### Online

Complete our response form online at: <https://nationalhighways.co.uk/A46Coventry>

### By post

You can send your completed response form or a letter using a pre-printed envelope or by writing the following address on your own envelope:

Freepost A46 WALSGRAVE SCHEME

No stamp is required.



If you need help accessing this or any other National Highways information, please call **0300 123 5000** and we will help you.

© Crown copyright 2023.

You may re-use this information (not including logos) free of charge in any format or medium, under the terms of the Open Government Licence. To view this licence: visit [www.nationalarchives.gov.uk/doc/open-government-licence/](http://www.nationalarchives.gov.uk/doc/open-government-licence/)

write to the Information Policy Team, The National Archives, Kew, London TW9 4DU, or email [psi@nationalarchives.gsi.gov.uk](mailto:psi@nationalarchives.gsi.gov.uk).

Mapping (where present): © Crown copyright and database rights 2023 OS AC0000827444. You are permitted to use this data solely to enable you to respond to, or interact with, the organisation that provided you with the data. You are not permitted to copy, sub-licence, distribute or sell any of this data to third parties in any form.

This document is also available on our website at [www.nationalhighways.co.uk](http://www.nationalhighways.co.uk)

For an accessible version of this publication please call 0300 123 5000 and we will help you.

If you have any enquiries about this publication email [info@nationalhighways.co.uk](mailto:info@nationalhighways.co.uk) or call 0300 123 5000\*.

National Highways creative job number  
CRE23\_0454

\*Calls to 03 numbers cost no more than a national rate call to an 01 or 02 number and must count towards any inclusive minutes in the same way as 01 and 02 calls.

These rules apply to calls from any type of line including mobile, BT, other fixed line or payphone. Calls may be recorded or monitored.

Printed on paper from well-managed forests and other controlled sources when issued directly by National Highways.

Registered office Bridge House, 1 Walnut Tree Close, Guildford GU1 4LZ

National Highways Company Limited registered in England and Wales number 09346363.