

A46

Newark Bypass

Statutory consultation

Response form

Share your views

26 October to 12 December 2022

About this response form

Please use this response form to submit your feedback to the statutory consultation for the A46 Newark Bypass scheme.

We recommend that you read the consultation brochure before completing this form.

Your feedback is important to us and will help us determine our final scheme design, which we'll submit in our Development Consent Order application for the scheme.

Our application will be accompanied by a Consultation Report which will explain how we've considered feedback received during the consultation.

How to get involved

There are lots of ways you can find out information about the scheme and get involved in this consultation:

- Visit our webpage: www.nationalhighways.co.uk/a46-newark-bypass
- Email us at: A46newarkbypass@nationalhighways.co.uk
- Phone our Customer Contact Centre on 0300 123 5000
- Visit our consultation events

Please see pages 12 to 15 of the consultation brochure for more information about this consultation, including our events and how to view our consultation materials.

How to respond to our consultation

The consultation period will run from

Wednesday 26 October to Monday 12 December 2022.

We'd like to hear what you think, so please share any ideas, local knowledge, or concerns that you may have about our proposals by responding to our consultation. All your feedback will be considered as we continue to develop our proposals and the scheme design. You can respond to our consultation using one of the following methods:

Online

Complete our response form online at:

www.nationalhighways.co.uk/a46-newark-bypass

Post

Complete a copy of our printed response form and post it back to our team using the scheme freepost address:

Freepost A46 NEWARK BYPASS

There's no need for a stamp when using this freepost address. The response form can be placed in an envelope with the freepost address written on the front.

In person

Complete a copy of our printed response form and give it to a member of staff at one of our consultation events.

**All responses should be submitted by
11.59pm on Monday 12 December 2022.**

1. About you

Please provide us with your name, address and email address. We may use your details to contact you in the future about your response.

If you'd prefer your comments to be anonymous, please just provide your postcode so we can understand where you live in relation to the scheme.

Name:

Address:

Postcode:

Email address:

Telephone number:

Are you responding on behalf of an organisation or a group?

Yes

No

If you have answered 'Yes', please provide the name of your organisation or group and your role within it:

Organisation/group name:

Role within organisation/group:

How did you hear about the consultation?

Postcard received in the post

Consultation brochure received in the post

Press release/media

Scheme webpage alert

Social media

Information poster

Word of mouth

Other (please state):

The following questions relate to your current use of the A46 Newark bypass between Farndon and Winthorpe roundabouts:

**1a. Which of the following describes you?
(Tick all that apply)**

- I'm a local resident
- I'm a local business owner
- I'm employed locally
- I travel on the bypass regularly using a private vehicle
- I travel on the bypass regularly using a commercial vehicle
- I travel regularly on the bypass using public transport
- Other (please state):

**1b. If you use the A46 Newark bypass, please tell us why:
(Tick all that apply)**

- Travelling to or from work
- Travelling for business
- Leisure/recreation
- School pick up/drop off
- Long distance journeys (greater than 10 miles)
- Other (please state):

**1c. If you use the A46 Newark bypass, how do you normally travel on it?
(Tick all that apply)**

- Car
- Lorry or van
- Bus or coach
- Motorcycle
- Other (please state):

1d. If you use the A46 Newark bypass, how often do you travel on it?

- One to two days a week
- Three days a week or more
- One to three days a month
- Less than once a month

1e. If you use the A46 Newark bypass, when do you usually travel on it?
(Tick all that apply)

- Weekday morning peak (7am to 9am)
- Weekday evening peak (5pm to 7pm)
- Weekday off peak (all other times)
- Weekends anytime

1f. How satisfied or dissatisfied are you with the following elements of the existing A46 Newark bypass?
(Tick one answer in each row)

	Very satisfied	Satisfied	Neutral	Dissatisfied	Very dissatisfied
Road safety	<input type="checkbox"/>	<input type="checkbox"/>	<input type="checkbox"/>	<input type="checkbox"/>	<input type="checkbox"/>
Congestion	<input type="checkbox"/>	<input type="checkbox"/>	<input type="checkbox"/>	<input type="checkbox"/>	<input type="checkbox"/>
Road layout	<input type="checkbox"/>	<input type="checkbox"/>	<input type="checkbox"/>	<input type="checkbox"/>	<input type="checkbox"/>
Journey time	<input type="checkbox"/>	<input type="checkbox"/>	<input type="checkbox"/>	<input type="checkbox"/>	<input type="checkbox"/>
Noise	<input type="checkbox"/>	<input type="checkbox"/>	<input type="checkbox"/>	<input type="checkbox"/>	<input type="checkbox"/>
Access for walkers, cyclists and horse riders	<input type="checkbox"/>	<input type="checkbox"/>	<input type="checkbox"/>	<input type="checkbox"/>	<input type="checkbox"/>

1g. To what extent do you agree or disagree that the A46 Newark bypass between Farndon and Winthorpe roundabouts needs improvements?

Strongly agree	Agree	Neutral	Disagree	Strongly disagree	Don't know
<input type="checkbox"/>	<input type="checkbox"/>	<input type="checkbox"/>	<input type="checkbox"/>	<input type="checkbox"/>	<input type="checkbox"/>

2. About our scheme design

The following questions relate to our preliminary design for the scheme between Farndon and Winthorpe roundabouts, for more information please see pages 17 to 27 of the consultation brochure.


- 2a.** How satisfied or dissatisfied are you with the proposed improvements to the A46 Newark bypass between Farndon and Winthorpe junctions, as described in our consultation materials?

Very satisfied	Satisfied	Neutral	Dissatisfied	Very dissatisfied
<input type="checkbox"/>	<input type="checkbox"/>	<input type="checkbox"/>	<input type="checkbox"/>	<input type="checkbox"/>


- 2b.** Please provide any further comments you have on the scheme design using the box below:

We have described the potential environmental impacts of the scheme and our proposed mitigation solutions in our consultation brochure, Preliminary Environmental Information (PEI) Report and the Non-Technical Summary of the PEI Report. Copies of these are available to view on our scheme webpage.

2c. Please use the box below to provide any further comments you may have on the environmental information contained in our consultation materials:

A large, empty rectangular box with a thin black border, intended for providing further comments on the environmental information.

2d. Please use the box below to suggest any additional measures or opportunities that could further minimise the impact of the scheme on the environment or the local community:

A large, empty rectangular box with a thin black border, intended for the user to provide suggestions for minimizing the scheme's impact on the environment or local community.

2e. Are you aware of any potentially suitable and available local locations or sites that could be used for environmental enhancements, such as habitat creation or tree and woodland planting?


Yes

No

2f. If 'Yes', please provide further details using the box below:

We have described our plans about proposed floodplain compensation areas in our consultation brochure and the PEI Report.

2g. If you wish to make any comments about the proposed floodplain compensation areas presented in our consultation materials, please use the box below:

A large, empty rectangular box with a thin black border, intended for users to provide comments on the proposed floodplain compensation areas.

2h. Please provide any further comments you have about the proposed scheme:
(Please use additional pages where required)

A large, empty rectangular box with a thin black border, intended for providing further comments on the proposed scheme. The box occupies most of the page below the question text.

2i. Please provide any comments you have on this consultation process, or the information presented in our consultation materials:

A large, empty rectangular box with a thin black border, intended for providing comments on the consultation process or materials.

Your data, your rights

In line with UK data protection legislation, National Highways are required to explain to you – consultees, stakeholders and customers – how your personal data will be used and stored.

National Highways adheres to the government's consultation principles, the Planning Act 2008 and the Highways Act 1980 as required, and may collect personal data to help shape development of highways schemes.

Personal data collected by the project team will be processed and retained by National Highways and its appointed contractors until the scheme is complete.

In some instances consultation responses may also be sent to the Planning Inspectorate. To view the Planning Inspectorate's information relating to Data Protection at Examination events please visit:

infrastructure.planninginspectorate.gov.uk/help/privacy-notice/

Under the GDPR regulations you have the following rights:

- Right of access to the data (Subject Access Request)
- Right for the rectification of errors
- Right to erasure of personal data – this is not an absolute right under the legislation
- Right to restrict processing or to object to processing
- Right to data portability

If, at any point, National Highways plans to process the personal data we hold for a purpose other than that for which it was originally collected, we will tell you what that other purpose is. We will do this prior to any further processing taking place and we will include any relevant additional information, including your right to object to that further processing.

You have the right to lodge a complaint with the supervisory authority, the Information Commissioners Office.

If you'd like more information about how we manage data, or a copy of our privacy notice, please contact:

DataProtectionAdvice@nationalhighways.co.uk



Have your say

Please send your response by

**11.59pm on
Monday 12 December 2022**

If you need help accessing this or any other National Highways information, please call **0300 123 5000** and we will help you.

© Crown copyright 2022.

You may re-use this information (not including logos) free of charge in any format or medium, under the terms of the Open Government Licence. To view this licence:

visit www.nationalarchives.gov.uk/doc/open-government-licence/

write to the **Information Policy Team, The National Archives, Kew, London TW9 4DU**, or email psi@nationalarchives.gsi.gov.uk.

Mapping (where present): © Crown copyright and database rights 2022 OS 100030649. You are permitted to use this data solely to enable you to respond to, or interact with, the organisation that provided you with the data. You are not permitted to copy, sub-licence, distribute or sell any of this data to third parties in any form.

This document is also available on our website at www.nationalhighways.co.uk

For an accessible version of this publication please call **0300 123 5000** and we will help you.

If you have any enquiries about this publication email info@nationalhighways.co.uk or call **0300 123 5000***. Please quote the National Highways publications code **PR208/22**.

National Highways creative job number CRE22 0037

*Calls to 03 numbers cost no more than a national rate call to an 01 or 02 number and must count towards any inclusive minutes in the same way as 01 and 02 calls.

These rules apply to calls from any type of line including mobile, BT, other fixed line or payphone. Calls may be recorded or monitored.

Printed on paper from well-managed forests and other controlled sources when issued directly by National Highways.

Registered office Bridge House, 1 Walnut Tree Close, Guildford GU1 4LZ

National Highways Limited registered in England and Wales number 09346363