

**A358 Taunton to Southfields  
Dualling Scheme  
TR010061**

**5.2 Consultation Report  
Appendices**

Planning Act 2008

APFP Regulation 5(2)(q)

Infrastructure Planning (Applications: Prescribed Forms and  
Procedure) Regulations 2009

Volume 5

December 2022

Infrastructure Planning

Planning Act 2008

**The Infrastructure Planning  
(Applications: Prescribed Forms  
and Procedure) Regulations 2009**

**A358 Taunton to Southfields Dualling Scheme**

Development Consent Order 20[xx ]

---

**Consultation Report Appendices**

---

<b>Regulation Number</b>	5(2)(q)
<b>Planning Inspectorate Scheme Reference</b>	TR010061
<b>Application Document Reference</b>	5.2
<b>Author</b>	A358 Taunton to Southfields Dualling Scheme, Project Team, National Highways

<b>Version</b>	<b>Date</b>	<b>Status of Version</b>
C01	December 2022	Application Submission

# A358 Taunton to Southfields Dualling Scheme

## Consultation Report Appendices

HE551508-ARP-LDC-ZZ-RP-ZL-000028

13/12/23

**Document control**

Document title	Consultation Report Appendices		
Document reference	HE551508-ARP-LDC-ZZ-RP-ZL-000028		
PCF stage	3	<b>PCF product</b>	Yes
Document status	S4   SUITABLE FOR STAGE APPROVAL		

**Document history**

Revision	Date	Author	Purpose Description
P03	12/12/23	■	ISSUE FOR CLIENT APPROVAL
C01	22/11/22	■	CLIENT APPROVED
P02	22/11/22	■	ISSUE FOR CLIENT APPROVAL
P01	14/10/22	■	ISSUE FOR CLIENT REVIEW

**Approvals**

Revision	Role	Name	Date
P03	Author	■	12/12/23
	Checker	■	13/12/23
	Approver	■	13/12/23
	Authoriser	■	13/12/23



# 1 Introduction

## 1.1 Purpose of this document

- 1.1.1 This document, the Consultation Report Appendices, contains information relevant to the Consultation Report (Document Reference 5.1). The Consultation Report has been prepared by National Highways (as the Applicant) to accompany an application for a Development Consent Order (DCO) for the A358 Taunton to Southfields Dualling Scheme (the scheme).
- 1.1.2 The report is submitted in accordance with section 37(3)(c) of the Planning Act 2008 (the Act), which requires that any application for an order granting development consent must be accompanied by a consultation report.
- 1.1.3 This document contains information which evidences or supports the information provided in the Consultation Report (Document Reference 5.1).

## 1.2 Structure of this document

- 1.2.1 The appendices are numbered to align with the chapter of the Consultation Report (Document Reference 5.1) to which they relate and, as far as possible, the order that they are referenced within that report.
- 1.2.2 A full list is provided below in Table 1-1 for convenience.

**Table 1-1 List of Consultation Report Appendices**

Appendix No.	Appendix Title
3.1	Copy of Regulation 11 List provided by the Inspectorate
3.2	Copy of section 48 notice for 2021 statutory consultation and scanned copies in publications
4.1	Draft 2021 Statement of Community Consultation (SoCC)
4.2	Copy of letters (via email) to Somerset County Council, Somerset West and Taunton Council and South Somerset District Council regarding consultation on the draft 2021 Statement of Community Consultation (SoCC) under section 47(3) of the Planning Act 2008
4.3	Copy of responses received from Somerset County Council, Somerset West and Taunton Council and South Somerset District Council regarding consultation on the draft 2021 Statement of Community Consultation (SoCC) under section 47(3) of the Planning Act 2008
4.4	Published 2021 Statement of Community Consultation (SoCC)
4.5	Copy of the 2021 section 47 Notice and scanned copies of the notice in newspapers
4.6	2021 Statement of Community Consultation (SoCC) compliance table
4.7	List of section 42(a) prescribed consultees for 2021 consultation
4.8	Map of local authorities relevant to the scheme, identified under section 43 of the Act
4.9	List of section 42(1)(d) Persons with an Interest in the Land (PIL)s for 2021 statutory consultation
4.10	Sample copy of letters sent to each category of section 42 consultee for 2021 statutory consultation
4.11	Copy of the section 46 letter from National Highways to the Planning Inspectorate to notify the Secretary of State of a proposed application, in advance of 2021 statutory consultation - issued 11 October 2021

Appendix No.	Appendix Title
4.12	Copy of acknowledgment of receipt of section 46 letter provided by the Inspectorate - received 14 October 2022
4.13	Map of 2021 statutory consultation mailing zone
4.14	Copy of postcard(s) for 2021 statutory consultation
4.15	List of additional organisations (including 'hard to reach' groups) notified of the 2021 statutory consultation
4.16	Sample copy of letters sent to additional organisations for 2021 statutory consultation
4.17	Copy of documents provided as part of stakeholder information packs for 2021 statutory consultation and list of stakeholders sent the resource packs.
4.18	Copy of physical notices and map of notice locations for 2021 statutory consultation
4.19	Copy of 2021 statutory consultation booklet
4.20	Copy of 2021 statutory consultation feedback questionnaire
4.21	Copy of 2021 statutory consultation PEI Report non-technical summary
4.22	Copy of 2021 statutory consultation plans
4.23	Copy of 2021 technical traffic note
4.24	Photographs of 2021 statutory public information events
4.25	Copy of 2021 statutory consultation event boards
4.26	Copy of press release issued to media outlets and list of media outlets sent the press release
4.27	Photographs of 2021 engagement van
5.1	Summary of matters raised by section 47 consultees in response to the 2021 statutory consultation and National Highways response
5.2	Summary of matters raised by section 42(1)(a) prescribed consultees and section 42(1)(b) local authorities in response to the 2021 statutory consultation and National Highways response
5.3	Summary of matters raised by section 42(1)(d) Persons with an Interest in the Land (PIL)s in response to the 2021 statutory consultation and National Highways response
5.4	Summary of matters raised by section 47 additional organisations in response to the 2021 statutory consultation and National Highways response
6.1	Sample copy of letter sent to section 42(1)(d) Persons with an Interest in the Land (PIL)s in advance of targeted consultation
6.2	List of section 42(1)(d) Persons with an Interest in the Land (PIL)s for targeted statutory consultation
6.3	Summary of matters raised by section 42(1)(d) Persons with an Interest in the Land (PIL)s in response to the targeted consultation
6.4	Summary of additional matters raised by Parish Councils following 2021 statutory consultation and National Highways response
7.1	Draft 2022 Statement of Community Consultation Addendum (SoCC)
7.2	Copy of letter via email to Somerset County Council, South Somerset Council and Somerset West and Taunton Council regarding consultation on the draft 2022 Statement of Community Consultation (SoCC) Addendum
7.3	Copy of joint response received from Somerset County Council, Somerset West and Taunton Council and South Somerset District Council regarding consultation on the draft 2022 Statement of Community Consultation (SoCC) Addendum – 19 April 2022
7.4	Published 2022 Statement of Community Consultation (SoCC) Addendum

Appendix No.	Appendix Title
7.5	Copy of the 2022 public notice and scanned copies of the notice in newspapers/ publications
7.6	2022 Statement of Community Consultation (SoCC) Addendum compliance table
7.7	List of section 42(a) prescribed consultees for 2022 supplementary consultation
7.8	List of section 42(1)(d) Persons with an Interest in the Land (PIL)s for 2022 supplementary consultation
7.9	Sample copy of letters sent to each category of section 42 consultee for 2022 supplementary consultation
7.10	Copy of the letter from National Highways to the Inspectorate, informing of 2022 supplementary consultation - issued 23 May 2022
7.11	Copy of acknowledgment of receipt of letter informing the Inspectorate of 2022 supplementary consultation
7.12	Map of 2022 supplementary consultation mailing zone
7.13	Copy of postcard(s) for 2022 supplementary consultation
7.14	List of additional organisations (including 'hard to reach' groups) notified of the 2022 supplementary consultation
7.15	Sample copy of letters sent to additional organisations for 2022 supplementary consultation
7.16	Copy of supplementary consultation stakeholder resource pack and list of stakeholders sent the resource packs
7.17	Copy of physical notices and map of notice locations for 2022 supplementary consultation
7.18	Copy of 2022 supplementary consultation booklet
7.19	Copy of 2022 supplementary consultation feedback questionnaire
7.20	Copy of 2022 supplementary consultation responding to responses from 2021 booklet
7.21	Copy of 2022 supplementary consultation summary of changes booklet
7.22	Copy of 2022 supplementary consultation technical traffic note
7.23	Copy of 2022 supplementary consultation environmental note
7.24	Copy of 2022 supplementary consultation plans
7.25	Photographs of 2022 supplementary public information events
7.26	Copy of 2022 supplementary consultation event banners
7.27	Copy of press releases and list of media outlets sent the press release for 2022 supplementary consultation
7.28	Photograph of 2022 engagement van
8.1	Summary of matters raised by the general public in response to the 2022 supplementary consultation and National Highways response
8.2	Summary of the matters raised by section 42(1)(a) prescribed consultees and section 42(1)(b) local authorities in response to the 2022 supplementary consultation and the National Highways response
8.3	Summary of the matters raised by section 42(1)(d) PILs in response to the 2022 supplementary consultation and the National Highways response
8.4	Summary of the matters raised by additional organisations in response to the 2022 supplementary consultation and the National Highways response
9.1	Sample copy of letter sent to section 42(1)(d) PILs in advance of targeted consultation (June to November 2022)

Appendix No.	Appendix Title
9.2	List of section 42(1)(d) Persons with an Interest in the Land (PIL)s for targeted consultation (June to November 2022)
9.3	Summary of the matters raised by section 42(1)(d) Persons with an Interest in the Land (PIL)s in response to the targeted consultation (June to November 2022)
9.4	List of section 42(1)(d) Persons with an Interest in the land PILs for targeted consultation (August to October 2023)
9.5	Sample copy of letter sent to section 42(1)(d) Persons with an Interest in the land PILs in advance of targeted consultation (August to October 2023)
9.6	Summary of the matters raised by section 42(1)(d) Persons with an Interest in the land PILs in response to the targeted consultation (August to October 2023)
9.7	Supplementary consultation – summary of your feedback booklet



## Appendix 3.1

# Copy of Regulation 11 List provided by the Inspectorate

PROPOSED A358 TAUNTON TO SOUTHFIELDS DUALLING SCHEME

PROJECT REFERENCE: TR010061

LIST OF CONSULTATION BODIES NOTIFIED BY THE PLANNING INSPECTORATE UNDER REGULATION 11(1)(a) OF THE INFRASTRUCTURE PLANNING (ENVIRONMENTAL IMPACT ASSESSMENT) REGULATIONS 2017 (**'THE EIA REGULATIONS'**)

05 May 2021

This information has been provided in accordance with Regulation 11(1)(b) of the the EIA Regulations in response to a Regulation 8 notification received from Highways England on 24 March 2021. The table below lists the bodies that the Planning Inspectorate on behalf of the Secretary of State has notified under Regulation 11(1)(a) of the EIA Regulations. They have been identified based on the redline boundary provided by the Applicant as a shapefile in the correspondence dated 9 March 2021.

When meeting its statutory pre-application obligations, the Applicant must make diligent inquiries, carry out its own investigations and take legal advice, as appropriate. Whilst the list of bodies identified by the Planning Inspectorate can inform the **Applicant's own consultation, it should not be relied upon for that purpose**. The Applicant should also have regard to the relevant guidance prepared by the Planning Inspectorate, which is available via our website<sup>1</sup>.

Please note that the consultation bodies have been identified and **notified in accordance with the Planning Inspectorate's Advice Note Three: EIA Notification and Consultation (version 7, August 2017)**, which is available on our website<sup>1</sup>.

The consultation bodies are identified in the following tables:

Table 1: Prescribed Consultation Bodies.....	2
Table 2: Relevant Statutory Undertakers.....	4
Table 3: Section 43 Consultees (for the purposes of Section 42(1)(b)) .....	8
Table 4: Non-Prescribed Consultation Bodies .....	10

---

<sup>1</sup> <http://infrastructure.planninginspectorate.gov.uk/legislation-and-advice/>

**Table 1: Prescribed Consultation Bodies<sup>2</sup>**

Schedule 1 Description	Organisation	Contact
The Health and Safety Executive	Health and Safety Executive	NSIP.applications@hse.gov.uk
The National Health Service Commissioning Board	National Health Service England	england.contactus@nhs.net
The relevant Clinical Commissioning Group	NHS Somerset Clinical Commissioning Group	somccg.enquiries@nhs.net
Natural England	Natural England	consultations@naturalengland.org.uk
The Historic Buildings and Monuments Commission for England	Historic England	southwest@HistoricEngland.org.uk cc: southwest@HistoricEngland.org.uk [REDACTED]
The relevant fire and rescue authority	Devon and Somerset Fire and Rescue Service	comments@dsfire.gov.uk
The relevant police and crime commissioner	Avon and Somerset Police and Crime Commissioner	pcc@avonandsomerset.pnn.police.uk
The relevant parish councils	Stoke St Mary Parish Council	stokeparishclerk@gmail.com
	West Monkton Parish Council	clerk@westmonkton.net
	Bickenhall Parish Council	neroche.pc@nerochevillages.org.uk
	West Hatch Parish Council	westhatchpc@outlook.com

<sup>2</sup> Schedule 1 of The Infrastructure Planning (Applications: Prescribed Forms and Procedure) Regulations 2009 (the 'APFP Regulations')

Schedule 1 Description	Organisation	Contact
	Hatch Beauchamp Parish Council	hatchbeauchamp.pc@gmail.com
	Thornfalcon Parish Council	ruishtonpc@gmail.com
	Ruishton Parish Council	ruishtonpc@gmail.com
	Ashill Parish Council	ashill.parish@gmail.com
	Donyatt Parish Council	heatherbryant@delisystems.com
	Horton Parish Council	hortonparishclerk@gmail.com
	Ilminster Town Council	town.council@ilminster.gov.uk
	Broadway Parish Council	broadwaypc@outlook.com
	Beercrocombe Parish Council	beercrocombepc@outlook.com
The Environment Agency	The Environment Agency	nwx.sp@environment-agency.gov.uk cc: nwx.sp@environment-agency.gov.uk
The relevant Highways Authority	Somerset County Council	countyroads-sedgemoor@somerset.gov.uk cc: countyroads-southsom@somerset.gov.uk countyroads-tdeane@somerset.gov.uk
The relevant strategic highways company	Highways England South West	planningSW@highwaysengland.co.uk
The relevant internal drainage board	Parrett Internal Drainage Board	admin@somersetdrainageboards.gov.uk
Canal and River Trust	Canal and River Trust	planning@canalrivertrust.org.uk cc: [REDACTED]



Schedule 1 Description	Organisation	Contact
Public Health England	Public Health England	NSIPconsultations@PHE.gov.uk
The Crown Estate Commissioners	The Crown Estate	NSIP@thecrownestate.co.uk
The Forestry Commission	The Forestry Commission (South West)	southwest.fce@forestrycommission.gov.uk cc: [REDACTED]
The Secretary of State for Defence	Ministry of Defence	DIO-Safeguarding-Statutory@mod.gov.uk
The Office for Nuclear Regulation	The Office for Nuclear Regulation	ONR-Land.Use-Planning@onr.gov.uk

**Table 2: Relevant Statutory Undertakers**





Statutory Undertaker <sup>3</sup>	Organisation	Contact
The relevant Clinical Commissioning Group	NHS Somerset Clinical Commissioning Group	somccg.enquiries@nhs.net
The National Health Service Commissioning Board	National Health Service England	england.contactus@nhs.net
The relevant NHS Foundation Trust	Taunton and Somerset NHS Foundation Trust	communications@tst.nhsnet
	South Western Ambulance Service NHS Foundation Trust	reception@swast.nhs.uk
Railways	Network Rail Infrastructure Ltd	TownPlanningSE@networkrail.co.uk

---

<sup>3</sup> 'Statutory Undertaker' is defined in the APFP Regulations as having the same meaning as in Section 127 of the Planning Act 2008 (PA2008)

Statutory Undertaker <sup>3</sup>	Organisation	Contact
		cc: [REDACTED]
	Highways England Historical Railways Estate	hreenquiries@highwaysengland.co.uk
Canal or Inland Navigation Authorities	Canal and River Trust	planning@canalrivertrust.org.uk cc: [REDACTED]
Universal Service Provider	Royal Mail Group	[REDACTED]
Homes and Communities Agency	Homes England	enquiries@homesengland.gov.uk
The relevant Environment Agency	The Environment Agency	nwx.sp@environment-agency.gov.uk cc: nwx.sp@environment-agency.gov.uk
The relevant water and sewage undertaker	Wessex Water	customer.services@wessexwater.co.uk
The relevant public gas transporter	Cadent Gas Ltd	connectionshelp@cadentgas.com
	Energy Assets Pipelines Ltd	info@energyassetsnetworks.co.uk
	ES Pipelines Ltd	[REDACTED] cc: Operations@espug.com CustomerServices@espug.com
	ESP Networks Ltd	[REDACTED] cc: Operations@espug.com CustomerServices@espug.com
	ESP Pipelines Ltd	[REDACTED] cc: Operations@espug.com

Statutory Undertaker <sup>3</sup>	Organisation	Contact
		CustomerServices@espug.com
	ESP Connections Ltd	PlantResponses@espipelines.com
	Fulcrum Pipelines Ltd	FPLPlant@fulcrum.co.uk
	GTC Pipelines Ltd	[REDACTED]
	Harlaxton Gas Networks Ltd	info@harlaxtonenergynetworks.com
	Independent Pipelines Ltd	[REDACTED]
	Indigo Pipelines Ltd	enquiries@indigopipelines.co.uk cc: [REDACTED]
	Last Mile Gas Ltd	info@lastmile-uk.com
	Leep Gas Networks Ltd	[REDACTED]
	Murphy Gas Networks Ltd	mail@murphygroup.co.uk
	National Grid Gas Plc	box.landandacquisitions@nationalgrid.com cc: [REDACTED]
	Quadrant Pipelines Ltd	[REDACTED]
	Scotland Gas Networks Plc	customer@sgn.co.uk
	Southern Gas Networks Plc	customer@sgn.co.uk

Statutory Undertaker <sup>3</sup>	Organisation	Contact
	Wales and West Utilities Ltd	enquiries@wwutilities.co.uk
The relevant electricity generator with CPO Powers	Eclipse Power Networks	enquiries@eclipsepower.co.uk
	Energy Assets Networks Ltd	info@energyassetsnetworks.co.uk
	ESP Electricity Ltd	 cc: Operations@espug.com CustomerServices@espug.com
	Forbury Assets Ltd	enquiries@sseenterprise.co.uk
	Fulcrum Electricity Assets Ltd	enquiries@fulcrum.co.uk
	Harlaxton Energy Networks Ltd	info@harlaxtonenergynetworks.com
	Independent Power Networks Ltd	
	Indigo Power Ltd	IndigoPower@indigopipelines.co.uk
	Last Mile Electricity Ltd	info@lastmile-uk.com
	Leep Electricity Networks Ltd	electricity@leeputilities.co.uk
	Murphy Power Distribution Ltd	mail@murphygroup.co.uk
	National Grid Electricity Transmission Plc	box.landandacquisitions@nationalgrid.com cc: 
	The Electricity Network Company Ltd	

<b>Statutory Undertaker<sup>3</sup></b>	<b>Organisation</b>	<b>Contact</b>
	UK Power Distribution Ltd	newconnections@ukpowerdistribution.co.uk
	Utility Assets Ltd	distributionmanager@utilityassets.co.uk
	Vattenfall Networks Ltd	UK-networks@vattenfall.com
	Western Power Distribution (South West) Plc	info@westernpower.co.uk
The relevant electricity transmitter with CPO Powers	National Grid Electricity Transmission Plc	box.landandacquisitions@nationalgrid.com cc: [REDACTED]

**Table 3: Section 43 Consultees (for the purposes of Section 42(1)(b))<sup>4</sup>**

<b>Local Authority<sup>5</sup></b>	<b>Contact</b>
Bath and North East Somerset Council	Planning_Registration@Bathnes.gov.uk
Dorset Council	planningteama@dorsetcouncil.gov.uk
East Devon District Council	planning@eastdevon.gov.uk
Exmoor National Park	plan@exmoor-nationalpark.gov.uk
Mendip District Council	planning@mendip.gov.uk

---

<sup>4</sup> Sections 43(3) and 42(b) of the PA2008

<sup>5</sup> As defined in Section 43(3) of the PA2008

<b>Local Authority<sup>5</sup></b>	<b>Contact</b>
Mid Devon District Council	portalapps@middevon.gov.uk
North Devon Council	planning@northdevon.gov.uk
Sedgemoor District Council	development.management@sedgemoor.gov.uk
Somerset County Council	Planning@somerset.gov.uk
Somerset West and Taunton Council	planning@somersetwestandtaunton.gov.uk
South Somerset District Council	Planning_Registration@Bathnes.gov.uk planning@southsomerset.gov.uk
Wiltshire Council	developmentmanagement@wiltshire.gov.uk

**Table 4: Non-Prescribed Consultation Bodies**

Non-prescribed consultees have been identified in accordance with Table 3 of the annexe to Advice Note Three: EIA Notification and Consultation (Version 7, August 2017).

The following non-prescribed consultation bodies have been identified by the Planning Inspectorate. They are not consultation bodies for the purposes of Regulation 11(3) of the EIA Regulations (who must, if requested by the Applicant, make information relevant to the preparation of the Environmental Statement available) and these duties not apply to the non-prescribed consultees identified.

<b>Organisation</b>	<b>Contact</b>
West of England Combined Authority	info@westofengland-ca.gov.uk

## Appendix 3.2

### Copy of section 48 notice for 2021 statutory consultation and scanned copies in publications

Sub -Appendix No.	Appendix Title
3.2a	Copy of section 48 notice for 2021 Statutory Consultation
3.2b	Scanned copies of section 48 notices in publications - Somerset County Gazette (30 September 2021)
3.2c	Scanned copies of section 48 notices in publications - Somerset County Gazette (7 October 2021)
3.2d	Scanned copies of section 48 notices in publications - Somerset Standard and Guardian (30 September 2021)
3.2e	Scanned copies of section 48 notices in publications - Somerset Guardian (7 October 2021)
3.2f	Scanned copies of section 48 notices in publications - Guardian - (11 October 2021)
3.2g	Scanned copies of section 48 notices in publications - London Gazette - (11 October 2021)



## Appendix 3.2a

# Copy of section 48 notice for 2021 Statutory Consultation

**National Highways**

**Regulation 4 Infrastructure Planning (Applications: Prescribed Forms and Procedure)  
Regulations 2009**

**A358 Taunton to Southfields Dualling Scheme**

**Notice publicising a proposed application for a Development Consent Order**

Notice is hereby given that **National Highways Limited** (“National Highways”) of Bridge House, Walnut Tree Close, Guildford GU1 4LZ intends to make an application (“the Application”) to the Secretary of State for Transport under Section 37 of the Planning Act 2008 for a Development Consent Order (DCO).

The Application is for the proposed A358 Taunton to Southfields Dualling Scheme in Somerset.

The scheme’s main proposals in summary are:

- Approximately 8.5 miles of new dual carriageway connecting junction 25 of the M5 at Taunton with the existing A303 at Southfields roundabout near Ilminster
- The section west of the proposed junction at Mattock’s Tree Hill would be offline to the existing road corridor, while the section east of the junction would follow the existing corridor
- M5 junction 25 connection and improvements
- A new bridge to carry Stoke Road over the A358
- A new junction at Mattock’s Tree Hill, connecting the A358 to the local road network
- An additional bridge at Griffin Lane would be built for the eastbound A358 carriageway
- A new bridge to carry Bickenhall Lane over the A358
- A new bridge to carry Village Road over the A358
- A new junction at Ashill, connecting to the local road network
- Southfields roundabout connection and improvements
- A new cycle route that would run from Henlade to the Southfields roundabout, making use of the local road network and new off-road routes

The scheme is an Environmental Impact Assessment development (EIA development), as defined by The Infrastructure Planning (Environmental Impact Assessment) Regulations 2017. An Environmental Statement will be submitted as part of the Application. A Preliminary Environmental Information (PEI) Report forms part of the consultation material.

Consultation on the proposals will take place from **Tuesday 12 October to Monday 22 November 2021**. Copies of the consultation materials – including documents, plans and maps showing the nature and location of the proposed development and the PEI Report – will be available for inspection free of charge from **Tuesday 12 October to Monday 22 November 2021** at the following locations and times:

<b>Locations with consultation documents</b>		
<b>Location</b>	<b>Address</b>	<b>Opening times</b>
Taunton	Somerset West and Taunton Council, Deane House, Belvedere Road, Taunton, Somerset TA1 1HE	8:30am–5pm Monday to Friday
Ilminster	Ilminster Library, Ditton Street, Ilminster TA19 0BW	9:30am–12pm Monday, Wednesday and Saturday, 9:30am–4:30pm Tuesday and Friday

Copies of the consultation materials will also be available online free of charge from **Tuesday 12 October 2021** via [www.highwaysengland.co.uk/A358-Taunton-to-Southfields](http://www.highwaysengland.co.uk/A358-Taunton-to-Southfields) by clicking on the consultation links on that website. Copies of the consultation materials may be requested during the consultation period from National Highways using the email address, postal address or telephone number provided below:

- Email: [A358TauntontoSouthfields@highwaysengland.co.uk](mailto:A358TauntontoSouthfields@highwaysengland.co.uk)
- Phone: 0300 123 5000
- Post: FREEPOST A358 TAUNTON TO SOUTHFIELDS (the address must be written in capital letters and you do not need a stamp)

These contact details can also be used to contact National Highways for enquiries in relation to the consultation materials, including the documents, plans and maps.

Paper copies of the consultation booklet, feedback questionnaire, PEI Report non-technical summary and Statement of Community Consultation (SoCC) will be supplied free of charge, however, there may be a charge of up to £200 for paper copies of other consultation materials. Electronic copies of the PEI Report on a USB memory stick can also be supplied free of charge. Please contact National Highways for further details.

Any person may comment on the proposals or otherwise respond to this publicity. Responses must be received between **Tuesday 12 October and Monday 22 November 2021**.

A feedback questionnaire is available as part of the consultation materials and online via [www.highwaysengland.co.uk/A358-Taunton-to-Southfields](http://www.highwaysengland.co.uk/A358-Taunton-to-Southfields). When providing your response, please include your name and address or, if you would prefer your comments to be anonymous, your postcode only. Please also confirm the nature of your interest in the scheme. Please supply any response using the contact methods below:

- Online: On the dedicated citizen space page which can be accessed via [www.highwaysengland.co.uk/A358-Taunton-to-Southfields](http://www.highwaysengland.co.uk/A358-Taunton-to-Southfields)
- Email: [A358TauntontoSouthfields@highwaysengland.co.uk](mailto:A358TauntontoSouthfields@highwaysengland.co.uk)
- Post: FREEPOST A358 TAUNTON TO SOUTHFIELDS (the address must be written in capital letters and you do not need a stamp)

**Responses must be received no later than Monday 22 November 2021 at 23:59. Responses received after this time may not be considered.**

National Highways will consider and have regard to all responses when developing the Application for a DCO once consultation has closed. Responses will form the basis of a Consultation Report that will be one of the factors taken into consideration by the Secretary of State when deciding whether the Application can be accepted for examination. Therefore, in providing any comment, it should be borne in mind that the substance of it may be communicated to others as part of the Consultation Report.

If you would like further information about this notice, the consultation or the scheme, please contact the project team by using one of the contact methods provided above.

**Kat Liddington**  
**Senior Project Manager for A358 Taunton to Southfields Dualling Scheme**  
**Email:** [A358TauntontoSouthfields@highwaysengland.co.uk](mailto:A358TauntontoSouthfields@highwaysengland.co.uk)  
**Tel:** 0300 123 5000

(Thursday 30 September 2021)

## Appendix 3.2b

### Scanned copies of section 48 notices in publications - Somerset County Gazette (30 September 2021)

# HIGHWAYS AD BOOKING

Date: 30/09/2021

Penna Ref: 70044700007

GPC Code: GPC/00183815

Publication: Somerset County Gazette

88

countygazette.co.uk

Thursday September 30, 2021

Classified

countygazette.co.uk/advertise

highways  
england

<b>Domestic Appliances</b>
<b>BOSCH DISHWASHER</b> Immaculate (space needed) bargain, buyer to collect E80 07866858079
<b>Miscellaneous Sales</b>
<b>DRIVE LIGHTWEIGHT AUTO FOLD</b> Mobility scooter very good condition as seen on tv £1300 ono 0178635230
<b>DOUBLE BED</b> With 4 drawers under £300 Tel: 01823 286733
<b>3 PIECE SUITE</b> Excellent condition £400 Tel: 01823 286733

<b>Miscellaneous Sales</b>	<b>Exchange and Mart</b>
<b>CHILD'S BATTERY OPERATED MOTORCYCLE</b> Built 2 - 5-year-old £70 Tel: 01823 286733	<b>LOGS FOR SALE</b> Personal
<b>ANI MAHER'S MESSAGE</b> please contact Tel: 01274 434448 for further details.	<b>DATING MATTERS</b> STAY CONNECTED WITH OUR DATING SERVICE Don't stop meeting people during self isolation. Join in for a chat and meet new friends. TO MEET LADIES SIMPLY TEXT <b>LADIES TO 80098</b> TO MEET MEN SIMPLY TEXT <b>MEN TO 80098</b>
<b>LOOKS FOR SALE</b> £25 UP WITH WET WOOD! Seasoned wood with free delivery available. We offer 1m3-5m3, 1.6m3-£145, 3m3-£240, 4m3-£320. All for next day delivery. Call please! 01823 210678	<b>Gold Star INTRODUCTIONS</b> For available or vacant. Tel: 01273 433864 or 07710 705015.

**SECTION 46 - PLANNING ACT 2008 (REGULATION 4 INFRASTRUCTURE PLANNING (APPLICATIONS: PRESCRIBED FORMS AND PROCEDURES) REGULATIONS 2009) A358 TAUNTON TO SOUTHFIELDS DUALLING SCHEME NOTICE PUBLICISING A PROPOSED APPLICATION FOR A DEVELOPMENT CONSENT ORDER**

Notice is hereby given that National Highways Limited ("National Highways") of Bridge House, Walnut Tree Close, Gullford GL8 6LZ intends to make an application ("the Application") to the Secretary of State for Transport under Section 37 of the Planning Act 2008 for a Development Consent Order (DCO).

The Application is for the proposed A358 Taunton to Southfields Dualling Scheme in Somerset.

The scheme's main proposals in summary are:

- Approximately 8.5 miles of new dual carriageway connecting junction 25 of the M5 at Taunton with the existing A303 at Southfields roundabout near Brimster.
- The section west of the proposed junction at M5/J25 will be off-site to the existing road corridor, while the section east of the junction will follow the existing corridor.
- M5 junction 25 connection and improvements.
- A new bridge to carry Stoke Road over the A358.
- A new junction at M5/J25 connecting the A358 to the local road network.
- An additional bridge at Griffin Lane would be built for the eastbound A358 carriageway.
- A new bridge to carry Bickenhall Lane over the A358.
- A new bridge to carry Village Road over the A358.
- A new junction at Ashill, connecting to the local road network.
- Southfields roundabout connection and improvements.
- A new cycle-route that would run from Herkades to the Southfields roundabout, making use of the local road network and new off-road routes.

The scheme is an Environmental Impact Assessment development (EIA development), as defined by the Infrastructure Planning (Environmental Impact Assessment) Regulations 2017. An Environmental Statement will be submitted as part of the Application. A Preliminary Environmental Information (PEI) Report forms part of the consultation materials.

Consultation on the proposals will take place from **Tuesday 12 October to Monday 22 November 2021**. Copies of the consultation materials - including documents, plans and maps showing the nature and location of the proposed development and the PEI Report - will be available for inspection free of charge from **Tuesday 12 October to Monday 22 November 2021** at the following locations and times:

Location	Address	Opening Times
Taunton	Somerset West and Taunton Council, Deane House, Belvedere Road, Taunton, Somerset TA1 1HE	9:30am-5pm Monday to Friday
Brimster	Brimster Library, Ditton Street, Brimster TA19 0BW	9:30am-12pm Monday, Wednesday and Saturday, 9:30am-4:30pm Tuesday and Friday

Copies of the consultation materials will also be available online free of charge from **Tuesday 12 October 2021** via [www.highwaysengland.co.uk/A358-taunton-to-southfields](http://www.highwaysengland.co.uk/A358-taunton-to-southfields) by clicking on the consultation links on that website. Copies of the consultation materials may be requested during the consultation period from National Highways using the email address, postal address or telephone number provided below:

- Email: [A358tauntontosouthfields@highwaysengland.co.uk](mailto:A358tauntontosouthfields@highwaysengland.co.uk)
- Phone: 0300 123 5000
- Post: FREEPOST A358 TAUNTON TO SOUTHFIELDS (the address must be written in capital letters and you do not need a stamp)

These contact details can also be used to contact National Highways for enquiries in relation to the consultation materials, including the documents, plans and maps.

Paper copies of the consultation materials, including the Environmental Statement, PEI Report, Non-Technical Summary and Statement of Community Consultation (SoCC) will be supplied free of charge, however, there will be a charge of up to £250 for paper copies of other consultation materials. Electronic copies of the PEI Report on a USB memory stick can also be supplied free of charge. Please contact National Highways for further details.

Any person may comment on the proposals or otherwise respond to this publicity. Responses must be received between **Tuesday 12 October and Monday 22 November 2021**.

A feedback questionnaire is available as part of the consultation materials and online via [www.highwaysengland.co.uk/A358-taunton-to-southfields](http://www.highwaysengland.co.uk/A358-taunton-to-southfields). When providing your response, please include your name and address or, if you would prefer your comments to be anonymous, your postcode only. Please also confirm the nature of your interest in the scheme. Please supply any response using the contact methods below:

- Online: On the dedicated citizen space page which can be accessed via [www.highwaysengland.co.uk/A358-taunton-to-southfields](http://www.highwaysengland.co.uk/A358-taunton-to-southfields)
- Email: [A358tauntontosouthfields@highwaysengland.co.uk](mailto:A358tauntontosouthfields@highwaysengland.co.uk)
- Post: FREEPOST A358 TAUNTON TO SOUTHFIELDS (the address must be written in capital letters and you do not need a stamp)

Responses must be received no later than **Monday 22 November 2021 at 23:59**. Responses received after this time may not be considered. National Highways will consider and have regard to all responses when developing the Application for a DCO (once consultation has closed). Responses will form the basis of a Consultation Report that will be one of the factors taken into consideration by the Secretary of State when deciding whether the Application can be accepted for examination. Therefore, in providing any comment, it should be borne in mind that the substance of it may be communicated to others as part of the Consultation Report.

If you would like further information about this notice, the consultation or the scheme, please contact the project team by using one of the contact methods provided above.

**Karl Liddington**  
Senior Project Manager for A358 Taunton to Southfields Dualling Scheme  
Email: [A358tauntontosouthfields@highwaysengland.co.uk](mailto:A358tauntontosouthfields@highwaysengland.co.uk)  
Tel: 0300 123 5000  
(Thursday 30 September 2021)

**Sell your stuff for FREE\***

Complete the coupon below for your items to appear for one week in **CountyGazette**

Name: \_\_\_\_\_  
Address: \_\_\_\_\_  
Postcode: \_\_\_\_\_  
Telephone: \_\_\_\_\_

\*Use this coupon only for items £100 and under (max 30 words)  
For items over £100 please call 01823 365000

**LOCAL LISTINGS PUBLIC NOTICES**

To advertise telephone: 01823 365000  
or email: [sales@countygazette.co.uk](mailto:sales@countygazette.co.uk)

Planning Notices | Traffic Notices | Legal Notices | Probate Notices | Other Notices  
Church and Religious Notices | Tenders and Contracts | Goods Vehicle Operator Licences

**Legal Notices**

**LICENSING ACT 2003 (s 17)**  
NOTICE OF APPLICATION FOR THE GRANT OF A PREMISES LICENCE

Take note that application has been made to Mendip District Council for a premises licence. Name of Applicant: Mr David Taylor. Address of Premises: 22 High Street, Glastonbury, BA5 5DU. Proposed licensable activities: Provision of regulated entertainment, Provision of late night refreshment, Sale of alcohol.

Date by which interested parties and responsible authorities may make representations: October 19th 2021. A record of the application made to the Licensing Authority will be kept on a register at the address given below and the register may be inspected during normal office hours.

Any persons wishing to make any objections or representations should make it in writing to: The Licensing Department, Mendip District Council, Cannards Grave Road, SHEPTON MALLET, Somerset, BA4 6BT. Website: [www.mendip.gov.uk](http://www.mendip.gov.uk)

IF IT IS AN OFFENCE KNOWINGLY OR RECKLESSLY TO MAKE A FALSE STATEMENT IN CONNECTION WITH AN APPLICATION AND IS SUBJECT TO THE MAXIMUM FINE OF £5000 ON SUMMARY CONVICTION FOR THE OFFENCE.

**LICENSING ACT 2003**

Mr Stephen Halls and Mrs Suzanne Halls are applying for the Grant of a Premises Licence for The Cider Barn at Orchardleigh Farm, Nolfing Hill Way, Stone Aferton, Abridge, BS26 2AG.

The Licence if granted is to enable the following activities to take place sale of alcohol on and off the premises, provision of the music at the premises. Any person wishing to make representations in relation to this application may do so by writing to the Licensing Unit, Sedgemoor District Council, Bridgwater House, King Square, Bridgwater, TA1 3AR. Representation may be made for 28 consecutive days from the date of this notice. A copy of the application for the grant of the above licence is kept by the Licensing Unit, Sedgemoor District Council, Bridgwater House, King Square, Bridgwater, TA1 3AR. It is an offence knowingly or recklessly to make a false statement in connection with an application and is subject to the maximum fine of £5000 on summary conviction for the offence.

Post or take your coupons to: **County Gazette, 2 Tangle Street, Castle Street, Taunton TA1 4AS**

\*Only original form can be accepted (no photocopies or faxes), we reserve the right to refuse any advertisement

\*Ads are for Private Advertisements Only

Sorry, we cannot accept cars/motor cycles, motor accessories parts and animals, any form of second-hand and safety equipment (with address in advertisements), but machines and fittings.

For other options call **01823 365151**

**advertise online**

CountryGazette  
advertising at  
countygazette.co.uk/advertise

## Appendix 3.2c

### Scanned copies of section 48 notices in publications - Somerset County Gazette (7 October 2021)



# HIGHWAYS AD BOOKING

Date: 07/10/2021

Penna Ref: 70045200008

GPC Code: GPC/00183815

Publication: Somerset County Gazette

88

countygazette.co.uk

Thursday October 7, 2021

## Classified

**Personal**

**DIANE'S INTRODUCTION**  
A quack. Tel: 11618233  
365932 or 07716 178813

**ANN MAREE** message, please contact Tel: 012176 42488 for further details.

**Articles For Sale**

**CHEVAL MIRROR** oak frame, full length, set new. Cost £100, will sell for £30. 01823 379411

**Carpets & Flooring**

**LARGE PIECE** of wall bedroom carpet. Good condition. Approx 4000cms x 200cms with piece cut out for wardrobe on one side. £10. 0922 71113

**Cutlery & Crockery**

**ASSORTMENT OF** Beryl crockery 72 pieces, in good condition. Telephone number: 025 91823 339972

**Furniture & Furnishings**

**PINE TABLE** in condition, 51 inches long, 34 inches wide, extending dining, sliver, outdoors. £25 only. 01233816010

**Garden Tools & Equipment**

**BLACK & Decker** electric lawn mower. Clean working order. £11. 01452 961710

**Hobbies & Pastimes**

**ALBUM OF** 140 B & W fine line prints of steam locomotives in 1952 BR - 15R and 15RV. Includes steam at Dorking, Fyfe, Thame and Farnborough. Spc. £45. 01944 840036

**Lighting & Lamps**

**ANTIQUE STYLE** brass pendant ceiling light with brass hanging chain, three curved arms complete with matching shades. £20. 01454 914444

**Logs For Sale**

**LOGS FOR SALE**  
RED UP INTRA VET WOOD  
Selected wood with free delivery available.  
We offer 1m3 £30, 1.6m3 £140, 3m3 £240, 4m3 £320.  
All to next city delivery, Cot. Westcot.  
01823 210678

**Miscellaneous Sales**

**KING SIZED HEADBORED**

Laura Ashley fabric £45

01823206733

**PARRY DEEP FAT FRYER**

Almost new, was £237 now asking £99

Tel. 01823 286733

**Miscellaneous Sales**

**TEAK CABINET** porcelain water module two burner stove. £22 only. 01452 961710

**QAF FLAP** as new Pet Safe. White, with instructions. Bergen Co. 01778 683763

**DECORATIVE GRASS** look carpet, 18 rolls. All 16.99. £14. 01823 281138

**TWO ALKADON** (garden) greenhouse heaters. £15 only. 01452 961710

**FENCE PANELS** 6ft x 6ft in spc. £10 each. 01455 442056

**Personal Fitness**

**GYM BALL** also hand weights and exercise weights. All brand, never used. £25. 01823 256358

**Shoes & Bags**

**MENS BROWN** shoes, brown worn. Size 6. £25. 01823 253245

**Making Friends**

**GOLDSTAR**  
The Friends of Quantock is applying to the Secretary of State for Environment, Food and Rural Affairs for consent under section 35 of the Commons Act 2006 to carry out restricted works on Quantock Common Cl 10. The Planning Inspectorate will decide the application on behalf of the Secretary of State.

The proposed work is:  
Construction of a shallow bank and ditch to prevent illegal parking along the east side of the Crematorium - Slowsay road. The structure will be approximately 1m wide, 700m deep at the deepest point, topped with a 10 x 15cm small bank made of spoil on the side away from the road. The steeper side, topped with the small bank for visibility and durability, will face towards the road to prevent vehicle access and the shallower side will face away from the road to allow a car that has inadvertently driven in to back out. Details will vary according to the exact terrain. Total length of proposed works is 347m in 12 sections along approx. 1800m of roadside. The overall line is crossed by one Public Right of Way bridge where a 2m gap will be left.

A copy of the application form and accompanying documents may be obtained by writing to: Gill Janman (Agent) Quantock Landscape Partnership Scheme Quantock Hills Area of Outstanding Natural Beauty Pyns Court, (Brewfield), TA5 2EG by email from [www.quantockpartnership.gov.uk](mailto:www.quantockpartnership.gov.uk) or calling 02081 308846. The application form and documents will be available until 4th November 2021.

Any representations should, where possible, be sent by email ON or BEFORE that date to [commonlandcases@planninginspectorate.gov.uk](mailto:commonlandcases@planninginspectorate.gov.uk).

Representations sent to The Planning Inspectorate cannot be treated as confidential. They will be copied to the applicant and possibly to other interested parties. To find out more about how the Planning Inspectorate uses and manages personal data, please go to the privacy notice.

The application is submitted on behalf of:  
Friends of Quantock  
21 Church Lane  
Brockton  
Taunton  
TA4 4EL

**Probate Notices**

**THOMAS GEORGE BURNETT**  
I, the undersigned, being the executor named in the Will of the late THOMAS GEORGE BURNETT, do hereby declare that the said Will of the said THOMAS GEORGE BURNETT, was proved to me by the said THOMAS GEORGE BURNETT, in my presence, and in the presence of two other persons, who were sworn and who, with me, are named in the Schedule to the said Will, and that the said Will is a true and correct copy of the original Will of the said THOMAS GEORGE BURNETT, and that the same is a true and correct copy of the original Will of the said THOMAS GEORGE BURNETT, and that the same is a true and correct copy of the original Will of the said THOMAS GEORGE BURNETT, and that the same is a true and correct copy of the original Will of the said THOMAS GEORGE BURNETT.

**Probate Notices**

**THOMAS GEORGE BURNETT**  
I, the undersigned, being the executor named in the Will of the late THOMAS GEORGE BURNETT, do hereby declare that the said Will of the said THOMAS GEORGE BURNETT, was proved to me by the said THOMAS GEORGE BURNETT, in my presence, and in the presence of two other persons, who were sworn and who, with me, are named in the Schedule to the said Will, and that the said Will is a true and correct copy of the original Will of the said THOMAS GEORGE BURNETT, and that the same is a true and correct copy of the original Will of the said THOMAS GEORGE BURNETT, and that the same is a true and correct copy of the original Will of the said THOMAS GEORGE BURNETT, and that the same is a true and correct copy of the original Will of the said THOMAS GEORGE BURNETT.

countygazette.co.uk/advert

highways england

## SECTION 46 - PLANNING ACT 2008 (REGULATION 4 INFRASTRUCTURE PLANNING APPLICATIONS) PRESCRIBED FORMS AND PROCEDURE REGULATIONS 2009 A358 TAUNTON TO SOUTHFIELDS DUALLING SCHEME NOTICE PUBLISHING A PROPOSED APPLICATION FOR A DEVELOPMENT CONSENT ORDER

Notice is hereby given that National Highways Limited ("National Highways") of Bridge House, Walnut Tree Close, Gifford GL9 4LZ, intends to make an application ("the Application") to the Secretary of State for Transport under Section 37 of the Planning Act 2008 for a Development Consent Order (DCO).

The Application is for the proposed A358 Taunton to Southfields Dualling Scheme in Somerset.

The scheme's main proposals in summary are:

- Approximately 8.5 miles of new dual carriageway connecting junction 25 of the M5 at Taunton with the existing A303 at Southfields roundabout near Brimner
- The section west of the proposed junction at Mattock's Tree Hill would be off-line to the existing road corridor, while the section east of the junction would follow the existing corridor
- M5 junction 25 connection and improvements
- A new bridge to carry Stoke Road over the A358
- A new junction at Mattock's Tree Hill, connecting the A358 to the local road network
- An additional bridge at Griffin Lane would be built for the eastbound A358 carriageway
- A new bridge to carry Bokenhall Lane over the A358
- A new bridge to carry Village Road over the A358
- A new junction at Ashill, connecting to the local road network
- Southfields roundabout connection and improvements
- A new cycle route that would run from Hartwell to the Southfields roundabout, making use of the local road network and new off-road routes

The scheme is an Environmental Impact Assessment development (EIA development), as defined by The Infrastructure Planning (Environmental Impact Assessment) Regulations 2017. An Environmental Statement will be submitted as part of the Application. A Preliminary Environmental Information (PEI) Report forms part of the consultation materials.

Consultation on the proposals will take place from **Tuesday 12 October to Monday 22 November 2021**. Copies of the consultation materials - including documents, plans and maps showing the nature and location of the proposed development and the PEI Report - will be available for inspection free of charge from **Tuesday 12 October to Monday 22 November 2021** at the following locations and times:

Location	Address	Opening times
Taunton	Somerset West and Taunton Council, Deane House, Belvedere Road, Taunton, Somerset TA1 1TH	8:30am-5pm Monday to Friday
Brimner	Brimner Library, Dilton Street, Brimner TA19 0BH	9:30am-12pm Monday, Wednesday and Saturday, 9:30am-4:30pm Tuesday and Friday

Copies of the consultation materials will also be available online free of charge from **Tuesday 12 October 2021** via [www.highwaysengland.co.uk/A358-taunton-to-southfields](http://www.highwaysengland.co.uk/A358-taunton-to-southfields) by clicking on the consultation links on that website. Copies of the consultation materials may be requested during the consultation period from National Highways using the email address, postal address or telephone number provided below:

- Email: [A358tauntontosouthfields@highwaysengland.co.uk](mailto:A358tauntontosouthfields@highwaysengland.co.uk)
- Phone: 0300 123 5000
- Post: FREEPOST A358 TAUNTON TO SOUTHFIELDS (no address must be written in capital letters and you do not need a stamp)

These contact details can also be used to contact National Highways for enquiries in relation to the consultation materials, including the documents, plans and maps.

Paper copies of the consultation booklet, feedback questionnaire, PEI Report Non-Technical Summary and Statement of Community Consultation (SoCC) will be supplied free of charge, however, there may be a charge of up to £200 for paper copies of other consultation materials. Electronic copies of the PEI Report on a USB memory stick can also be supplied free of charge. Please contact National Highways for further details.

Any person may comment on the proposals or otherwise respond to this publicity. Responses must be received between **Tuesday 12 October and Monday 22 November 2021**.

A feedback questionnaire is available as part of the consultation materials and online via [www.highwaysengland.co.uk/A358-taunton-to-southfields](http://www.highwaysengland.co.uk/A358-taunton-to-southfields). When providing your response, please include your name and address or, if you would prefer your comments to be anonymous, your postcode only. Please also confirm the nature of your interest in the scheme. Please supply any response using the contact methods below:

- Online: On the dedicated citizen space page which can be accessed via [www.highwaysengland.co.uk/A358-taunton-to-southfields](http://www.highwaysengland.co.uk/A358-taunton-to-southfields)
- Email: [A358tauntontosouthfields@highwaysengland.co.uk](mailto:A358tauntontosouthfields@highwaysengland.co.uk)
- Post: FREEPOST A358 TAUNTON TO SOUTHFIELDS (no address must be written in capital letters and you do not need a stamp)

Responses must be received no later than **Monday 22 November 2021 at 23:59**. Responses received after this time may not be considered.

National Highways will consider and have regard to all responses when developing the Application for a DCO once consultation has closed. Responses will form the basis of a Consultation Report that will be one of the factors taken into consideration by the Secretary of State when deciding whether the Application can be accepted for examination. Therefore, in providing any comment, it should be borne in mind that the substance of it may be communicated to others as part of the Consultation Report.

If you would like further information about this notice, the consultation or the scheme, please contact the project team by using one of the contact methods provided above.

**Karl Liddington**  
Senior Project Manager for A358 Taunton to Southfields Dualling Scheme  
Email: [A358tauntontosouthfields@highwaysengland.co.uk](mailto:A358tauntontosouthfields@highwaysengland.co.uk)  
Tel 0300 123 5000  
(Thursday 30 September 2021)

## Sell your stuff for FREE\*

Complete the coupon below for your items to appear for one week in **CountyGazette**

Name \_\_\_\_\_

Address \_\_\_\_\_

Postcode \_\_\_\_\_

Telephone \_\_\_\_\_

\*Use this coupon only for items £100 and under (max 30 words)

For items over £100 please call 01823 365000

TELEPHONE CODE	NUMBER
----------------	--------

Post or take your coupon to: **County Gazette, 2 Tanglew Nest, Castle Street, Taunton TA1 4AS**

\*Only original form can be accepted (no photocopies or faxes), we reserve the right to refuse any advertisement

\*Ads are for Private Advertisements Only

Sorry, we cannot accept cars/motor cycles, motor accessories parts and animals, any form of second-hand and safety equipment (unless address in advertisement), but machines and tools.

For other options call **01823 365151**

## Bishop's Huil OCTOBER 10th CAR BOOT SALE CANCELLED

Thanks for your support in 2021.

Next Dates: **Easter Monday 2022**  
Bishop's Huil Playing Field

## Goods Vehicle Operator's Licence

Hanson Quarry Products Europe Ltd, trading as Hanson Aggregates of Whitley Quarry, Whitley, Frimley, BA11 2LJ is applying to change an existing licence as follows:

To keep an extra 1 trailer at the operating centre at Hanson Concrete, Friarwood Industrial Estate, Venture Way, Taunton, TA2 8DG.

Owners or occupiers of land (including buildings) near the operating centre(s), who believe that their use or enjoyment of that land would be affected, should make written representations to the Traffic Commissioner at: HINDALE HOUSE, 306 Harshill Lane, Leeds LS2 8NP, stating their reasons, within 21 days of this notice.

Representations must at the same time send a copy of their representations to the applicant at the address given at the top of this notice. A guide to making representations is available from the Traffic Commissioner's Office.

**THOMAS GEORGE BURNETT**  
I, the undersigned, being the executor named in the Will of the late THOMAS GEORGE BURNETT, do hereby declare that the said Will of the said THOMAS GEORGE BURNETT, was proved to me by the said THOMAS GEORGE BURNETT, in my presence, and in the presence of two other persons, who were sworn and who, with me, are named in the Schedule to the said Will, and that the said Will is a true and correct copy of the original Will of the said THOMAS GEORGE BURNETT, and that the same is a true and correct copy of the original Will of the said THOMAS GEORGE BURNETT, and that the same is a true and correct copy of the original Will of the said THOMAS GEORGE BURNETT, and that the same is a true and correct copy of the original Will of the said THOMAS GEORGE BURNETT.

## Appendix 3.2d

### Scanned copies of section 48 notices in publications - Somerset Standard and Guardian (30 September 2021)



# HIGHWAYS AD BOOKING

Date: 30/09/2021

Penna Ref: 700448000002

GPC Code: GPC/00183816

Publication: Somerset Standard & Guardian

THURSDAY, SEPTEMBER 30, 2021

25

## Public Notices

### Public Notices



**Notice of Consultation**  
A358 Taunton to Southfields Dualling Scheme  
Section 47 Planning Act 2008  
Notice Publicising a Statement of Community Consultation

National Highways is planning to upgrade approximately 8.5 miles of the A358 between Southfields roundabout on the A303 and the M5 at Taunton to a high-quality dual carriageway. The highways improvement scheme, known as A358 Taunton to Southfields Dualling Scheme, comprises the following elements:

- Approximately 8.5 miles of new dual carriageway connecting junction 25 of the M5 at Taunton with the existing A303 at Southfields roundabout near Ilminster
- The section west of the proposed junction at Mattock's Tree Hill would be off-line to the existing road corridor, while the section east of the junction would follow the existing corridor
- M5 junction 25 connection and improvements
- A new bridge to carry Stoke Road over the A358
- A new junction at Mattock's Tree Hill, connecting the A358 to the local road network
- An additional bridge at Griffin Lane would be built for the eastbound A358 carriageway
- A new bridge to carry Bickenhall Lane over the A358
- A new bridge to carry Village Road over the A358
- A new junction at Ashill, connecting to the local road network
- Southfields roundabout connection and improvements
- A new cycle route that would run from Henlade to the Southfields roundabout, making use of the local road network and new off-road routes

We intend to make an application to the Planning Inspectorate under Section 37 of the Planning Act 2008 for a development consent order to authorise construction of the scheme.

Before making our application we must produce a document called the Statement of Community Consultation (SoCC) setting out how we will consult the local community about our proposals. We also must make this statement available for inspection by the public and publish this notice stating where and when the statement can be inspected. We then must carry out consultation in accordance with the statement.

This notice contains a summary of the consultation details. However, full details of the consultation can be found in the SoCC. This can be viewed along with our consultation materials, online at: [www.highwaysengland.co.uk/A358-taunton-to-southfields](http://www.highwaysengland.co.uk/A358-taunton-to-southfields) or at the following locations throughout the period of our consultation: **Tuesday 12 October to Monday 22 November 2021.**

**Please note:** Consultation materials will be available from the start of the consultation date on the website and locations below, as detailed, not in advance.

#### Locations with consultation documents

**Ilminster Library**  
Diton Street, Ilminster TA19 0BW  
9:30am – 12pm Monday, Wednesday and Saturday,  
9:30am – 4:30pm Tuesday and Friday

**Somerset West and Taunton Council**  
Deane House, Belvedere Road, Taunton  
Somerset TA1 1HE  
8:30am – 5pm Monday to Friday

You can also view our consultation materials at our consultation events where you can speak with the project team and share your views. Subject to COVID-19 restrictions we intend to hold events at the following venues during the consultation period:

#### Public Consultation Events

**Taunton Racecourse**  
Orchard Portman, Taunton TA3 7BL  
**Tuesday 19 October 2021 from 2pm to 8pm**

**Monks Yard (Conference Room)**  
Horton Cross Farm  
Horton Cross, Ilminster, Somerset TA19 9PT  
**Saturday 23 October 2021 from 11am to 6pm**

**Holiday Inn Taunton (Priority Suite)**  
Deane Gate Avenue, Taunton, Somerset TA1 2UA  
**Wednesday 3 November 2021 from 11am to 6pm**

You can also view our consultation materials in our virtual consultation room, which will be open 24/7 during the consultation period. You can access our virtual consultation room and find out about our Q&A webinar sessions and web chats at: [www.highwaysengland.co.uk/A358-taunton-to-southfields](http://www.highwaysengland.co.uk/A358-taunton-to-southfields)

The scheme is an Environmental Impact Assessment (EIA) development, which means a Preliminary Environmental (PEI) Report has been produced (to describe the environmental effects of the scheme) and is being consulted on alongside the other consultation documents. It also means that an Environmental Statement will be produced and submitted with the application in due course.

#### Contact the team:

**Email:**  
[A358tauntontosouthfields@highwaysengland.co.uk](mailto:A358tauntontosouthfields@highwaysengland.co.uk)  
**Write:** FREEPOST A358 TAUNTON TO SOUTHFIELDS (the address must be written in capital letters and you do not need a stamp)  
**Telephone:** 0300 123 5000  
(Monday to Friday 09.00 - 17.00)

Registered office Bridge House, 1 Walnut Tree Close, Gifford GU1 4JZ  
National Highways Limited registered in England and Wales number 05346363

### MENDIP DISTRICT COUNCIL TOWN AND COUNTRY PLANNING ACT 1990, TOWN AND COUNTRY PLANNING (DEVELOPMENT MANAGEMENT PROCEDURE) ORDER 2015, PLANNING LISTED BUILDINGS AND CONSERVATION AREAS) ACT 1990

Notice is hereby given that the following applications have been received by Mendip District Council and any person who wishes to make representations about any of the above applications should do so in writing within 21 days of the date of this notice quoting the application number. Representations should be sent to Mendip District Council, Council Offices, Cannards Grave Road, Shepton Mallet, Somerset, BA4 5BT or email to [consultations@mendip.gov.uk](mailto:consultations@mendip.gov.uk). Responses received will be made available for public inspection. Applications can be viewed on [www.mendip.gov.uk](http://www.mendip.gov.uk).  
App No 2021/1745/HSE & 2021/1746/LBC Address: Chapel Farm Faulkland to Norton St Philip Road Faulkland Farm Roadstock By Mr & Mrs R Morris For: Replacement of existing garden room with the erection of a oak framed garden room.  
App No 2021/1547/LBC Address: 23 Veorage Street From Somerset BA1 1PU By: A Mossi For: Lowering of garden terrace and construction of pergola.

### LICENSING ACT 2003 (s 34) NOTICE OF APPLICATION FOR THE GRANT OF A VARIATION OF A PREMISES LICENCE

Take note that application has been made to Mendip District Council for a premises licence. Name of Applicant/Club: Marston Park Address of Premises: Thickthorn wood, Orrey wood and Marston Pond BA11 5EP Proposed variation of licensable activities: Supply of Alcohol Date by which interested parties and responsible authorities may make representation: 25/10/21  
A record of the application made to the Licensing Authority will be kept on a register at the address given below and the register may be inspected during normal office hours. Any persons wishing to make any objections or representation should make it in writing to: The Licensing Department Mendip District Council, Cannards Grave Road, SHEPTON MALLETT, Somerset BA4 5BT  
Website: [www.mendip.gov.uk](http://www.mendip.gov.uk)  
IT IS AN OFFENCE KNOWINGLY OR RECKLESSLY TO MAKE A FALSE STATEMENT IN CONNECTION WITH AN APPLICATION AND IS SUBJECT TO THE MAXIMUM FINE OF £5000 ON SUMMARY CONVICTION FOR THE OFFENCE.



[marketplacelive.co.uk](http://marketplacelive.co.uk)

Your local place to buy and sell



### SECTION 46 - PLANNING ACT 2008 REGULATION 4 INFRASTRUCTURE PLANNING (APPLICATIONS: PRESCRIBED FORMS AND PROCEDURE) REGULATIONS 2006 A358 TAUNTON TO SOUTHFIELDS DUALLING SCHEME NOTICE PUBLICISING A PROPOSED APPLICATION FOR A DEVELOPMENT CONSENT ORDER

Notice is hereby given that National Highways Limited ("National Highways") of Bridge House, Walnut Tree Close, Guildford GU1 4LZ intends to make an application ("the Application") to the Secretary of State for Transport under Section 37 of the Planning Act 2008 for a Development Consent Order (DCO).

The Application is for the proposed A358 Taunton to Southfields Dualling Scheme in Somerset.

The scheme's main proposals in summary are:

- Approximately 8.5 miles of new dual carriageway connecting junction 25 of the M5 at Taunton with the existing A303 at Southfields roundabout near Ilminster
- The section west of the proposed junction at Mattock's Tree Hill would be off-line to the existing road corridor, while the section east of the junction would follow the existing corridor
- M5 junction 25 connection and improvements
- A new bridge to carry Stoke Road over the A358
- A new junction at Mattock's Tree Hill, connecting the A358 to the local road network
- An additional bridge at Giffin Lane would be built for the eastbound A358 carriageway
- A new bridge to carry Bickenhall Lane over the A358
- A new bridge to carry Village Road over the A358
- A new junction at Ashill, connecting to the local road network
- Southfields roundabout connection and improvements
- A new cycle route that would run from Henlade to the Southfields roundabout, making use of the local road network and new off-road routes

The scheme is an Environmental Impact Assessment development (EIA development), as defined by The Infrastructure Planning (Environmental Impact Assessment) Regulations 2017. An Environmental Statement will be submitted as part of the Application. A Preliminary Environmental Information (PEI Report) forms part of the consultation material.

Consultation on the proposals will take place from **Tuesday 12 October to Monday 22 November 2021**. Copies of the consultation materials – including documents, plans and maps showing the nature and location of the proposed development and the PEI Report – will be available for inspection free of charge from **Tuesday 12 October to Monday 22 November 2021** at the following locations and times:

#### Locations with consultation documents

Location	Address	Opening times
Taunton	Somerset West and Taunton Council, Deane House, Belvedere Road, Taunton, Somerset TA1 1HE	8:30am–5pm Monday to Friday
Ilminster	Ilminster Library, Ditton Street, Ilminster TA19 0BW	9:30am–12pm Monday, Wednesday and Saturday, 9:30am–4:30pm Tuesday and Friday

Copies of the consultation materials will also be available online free of charge from **Tuesday 12 October 2021** via [www.highwaysengland.co.uk/A358-taunton-to-southfields](http://www.highwaysengland.co.uk/A358-taunton-to-southfields) by clicking on the consultation links on that website. Copies of the consultation materials may be requested during the consultation period from National Highways using the email address, postal address or telephone number provided below:

- Email: [A358tauntontosouthfields@highwaysengland.co.uk](mailto:A358tauntontosouthfields@highwaysengland.co.uk)
- Phone: 0300 123 5000
- Post: FREEPOST A358 TAUNTON TO SOUTHFIELDS (the address must be written in capital letters and you do not need a stamp)

These contact details can also be used to contact National Highways for enquiries in relation to the consultation materials, including the documents, plans and maps.

Paper copies of the consultation booklet, feedback questionnaire, PEI Report Non-Technical Summary and Statement of Community Consultation (SoCC) will be supplied free of charge; however, there may be a charge of up to £200 for paper copies of other consultation materials. Electronic copies of the PEI Report on a USB memory stick can also be supplied free of charge. Please contact National Highways for further details.

Any person may comment on the proposals or otherwise respond to this publicity. Responses must be received between **Tuesday 12 October and Monday 22 November 2021**.

A feedback questionnaire is available as part of the consultation materials and online via [www.highwaysengland.co.uk/A358-taunton-to-southfields](http://www.highwaysengland.co.uk/A358-taunton-to-southfields). When providing your response, please include your name and address or, if you would prefer your comments to be anonymous, your postcode only. Please also confirm the nature of your interest in the scheme. Please supply any response using the contact methods below:

- Online: On the dedicated citizen space page which can be accessed via [www.highwaysengland.co.uk/A358-taunton-to-southfields](http://www.highwaysengland.co.uk/A358-taunton-to-southfields)
- Email: [A358tauntontosouthfields@highwaysengland.co.uk](mailto:A358tauntontosouthfields@highwaysengland.co.uk)
- Post: FREEPOST A358 TAUNTON TO SOUTHFIELDS (the address must be written in capital letters and you do not need a stamp)

**Responses must be received no later than Monday 22 November 2021 at 23:59. Responses received after this time may not be considered.**

National Highways will consider and have regard to all responses when developing the Application for a DCO once consultation has closed. Responses will form the basis of a Consultation Report that will be one of the factors taken into consideration by the Secretary of State when deciding whether the Application can be accepted for examination. Therefore, in providing any comment, it should be borne in mind that the substance of it may be communicated to others as part of the Consultation Report.

If you would like further information about this notice, the consultation or the scheme, please contact the project team by using one of the contact methods provided above.

**Kat Liddington**

Senior Project Manager for A358 Taunton to Southfields Dualling Scheme  
Email: [A358tauntontosouthfields@highwaysengland.co.uk](mailto:A358tauntontosouthfields@highwaysengland.co.uk)  
Tel: 0300 123 5000  
(Thursday 30 September 2021)

Any item any price free online



Find an out of this world bargain online

Any item any price free online

[marketplacelive.co.uk](http://marketplacelive.co.uk)  
Your local place to buy and sell

## Appendix 3.2e

### Scanned copies of section 48 notices in publications - Somerset Guardian (7 October 2021)



# HIGHWAYS AD BOOKING

Date: 07/10/2021

Penna Ref: 70045000006

GPC Code: GPC/00183815

Publication: Somerset Guardian

THURSDAY, OCTOBER 7, 2021

25

## Public Notices

### Public Notices



#### SECTION 48 - PLANNING ACT 2008 REGULATION 4 INFRASTRUCTURE PLANNING (APPLICATIONS: PRESCRIBED FORMS AND PROCEDURE) REGULATIONS 2009 A358 TAUNTON TO SOUTHFIELDS DUALLING SCHEME NOTICE PUBLICISING A PROPOSED APPLICATION FOR A DEVELOPMENT CONSENT ORDER

Notice is hereby given that National Highways Limited ("National Highways") of Bridge House, Walnut Tree Close, Gullford GU1 4LZ intends to make an application ("the Application") to the Secretary of State for Transport under Section 37 of the Planning Act 2008 for a Development Consent Order (DCO).

The Application is for the proposed A358 Taunton to Southfields Dualling Scheme in Somerset.

The scheme's main proposals in summary are:

- Approximately 8.5 miles of new dual carriageway connecting junction 25 of the M5 at Taunton with the existing A303 at Southfields roundabout near Ilminster
- The section west of the proposed junction at Mattock's Tree Hill would be offline to the existing road corridor, while the section east of the junction would follow the existing corridor
- M5 junction 25 connection and improvements
- A new bridge to carry Stoke Road over the A358
- A new junction at Mattock's Tree Hill, connecting the A358 to the local road network
- An additional bridge at Griffin Lane would be built for the eastbound A358 carriageway
- A new bridge to carry Bickerhall Lane over the A358
- A new bridge to carry Village Road over the A358
- A new junction at Ashill, connecting to the local road network
- Southfields roundabout connection and improvements
- A new cycle route that would run from Henlade to the Southfields roundabout, making use of the local road network and new off-road routes

The scheme is an Environmental Impact Assessment development (EIA development), as defined by The Infrastructure Planning (Environmental Impact Assessment) Regulations 2017. An Environmental Statement will be submitted as part of the Application. A Preliminary Environmental Information (PEI Report) forms part of the consultation material.

Consultation on the proposals will take place from **Tuesday 12 October to Monday 22 November 2021**. Copies of the consultation materials – including documents, plans and maps showing the nature and location of the proposed development and the PEI Report – will be available for inspection free of charge from **Tuesday 12 October to Monday 22 November 2021** at the following locations and times:

#### Locations with consultation documents

Location	Address	Opening times
Taunton	Somerset West and Taunton Council, Deane House, Belvedere Road, Taunton, Somerset TA1 1HE	8:30am-5pm Monday to Friday
Ilminster	Ilminster Library, Ditton Street, Ilminster TA19 0BW	9:30am-12pm Monday, Wednesday and Saturday, 9:30am-4:30pm Tuesday and Friday

Copies of the consultation materials will also be available online free of charge from **Tuesday 12 October 2021** via [www.highwaysengland.co.uk/A358-taunton-to-southfields](http://www.highwaysengland.co.uk/A358-taunton-to-southfields) by clicking on the consultation links on that website. Copies of the consultation materials may be requested during the consultation period from National Highways using the email address, postal address or telephone number provided below:

- Email: [A358tauntontosouthfields@highwaysengland.co.uk](mailto:A358tauntontosouthfields@highwaysengland.co.uk)
- Phone: 0300 123 5000
- Post: FREEPOST A358 TAUNTON TO SOUTHFIELDS (the address must be written in capital letters and you do not need a stamp)

These contact details can also be used to contact National Highways for enquiries in relation to the consultation materials, including the documents, plans and maps.

Paper copies of the consultation booklet, feedback questionnaire, PEI Report Non-Technical Summary and Statement of Community Consultation (SOCC) will be supplied free of charge, however, there may be a charge of up to £200 for paper copies of other consultation materials. Electronic copies of the PEI Report on a USB memory stick can also be supplied free of charge. Please contact National Highways for further details.

Any person may comment on the proposals or otherwise respond to this publicity. Responses must be received between **Tuesday 12 October and Monday 22 November 2021**.

A feedback questionnaire is available as part of the consultation materials and online via [www.highwaysengland.co.uk/A358-taunton-to-southfields](http://www.highwaysengland.co.uk/A358-taunton-to-southfields). When providing your response, please include your name and address or, if you would prefer your comments to be anonymous, your postcode only. Please also confirm the nature of your interest in the scheme. Please supply any response using the contact methods below:

- Online: On the dedicated citizen space page which can be accessed via [www.highwaysengland.co.uk/A358-taunton-to-southfields](http://www.highwaysengland.co.uk/A358-taunton-to-southfields)
- Email: [A358tauntontosouthfields@highwaysengland.co.uk](mailto:A358tauntontosouthfields@highwaysengland.co.uk)
- Post: FREEPOST A358 TAUNTON TO SOUTHFIELDS (the address must be written in capital letters and you do not need a stamp)

**Responses must be received no later than Monday 22 November 2021 at 23:59. Responses received after this time may not be considered.** National Highways will consider and have regard to all responses when developing the Application for a DCO once consultation has closed. Responses will form the basis of a Consultation Report that will be one of the factors taken into consideration by the Secretary of State when deciding whether the Application can be accepted for examination. Therefore, in providing any comment, it should be borne in mind that the substance of it may be communicated to others as part of the Consultation Report.

If you would like further information about this notice, the consultation or the scheme, please contact the project team by using one of the contact methods provided above.

**Kat Liddington**

Senior Project Manager for A358 Taunton to Southfields Dualling Scheme

Email: [A358tauntontosouthfields@highwaysengland.co.uk](mailto:A358tauntontosouthfields@highwaysengland.co.uk)

Tel: 0300 123 5000

(Thursday 30 September 2021)

### Legal Notices

**SUSAN DELIA DANBY** Deceased  
Pursuant to the Trustee Act 1925 anyone having a claim against or an interest in the Estate of the deceased, late of 1 Far View, Egford Lane, Frome, Somerset, BA11 1JH, who died on 18/09/2020, must send written particulars to the address below by 18/12/2021, after which date the Estate will be distributed having regard only to claims and interests notified.  
Brewer & Vautier Ltd  
Ken House, Gork Street,  
Frome, Somerset, BA11 1BL  
Tel: 01604 690246

**WENDY SHORT** (Deceased)  
Pursuant to the Trustee Act 1925 any person having a claim against or an interest in the Estate of the above named, late of 10 Ore Ltd, Catherine House, Gork Street, Frome, Somerset, BA11 1BL, who died on 18/09/2020, are required to send written particulars to the undersigned on or before 08/02/2021, after which date the Estate will be distributed having regard only to the claims and interests of which they have had notice.  
FDC LAW,  
Notion House High Street Midsummer  
Noton BA3 2DF

## Motors

### Scrap Cars/Salvage

# JP Jones

## Instant Payment

### Wanted scrap vehicles

### Cars, vans, lorries

### Top prices paid

### Same day collection

### Licensed

### £ £150 minimum

### Call: 07799386211

### Guaranteed won't be beaten on price

### Caravans For Sale/Wanted

#### WANTED CARAVANS

cash paid  
any age, any size,  
any caravan considered

07785567739

#### WANTED TOURING CARAVAN

Any make, model, year or condition. With or without camp. Same day collection. Payment of your choice. Please contact Martin with further details.

07388448303

#### WANTED TOURING CARAVAN

Any make, model, year or condition. With or without camp. Same day collection. Payment of your choice. Please contact Martin with further details.

07388448303

Any item any price free online



Negotiate a local deal without the hassle of postage

It's time to think about booking online

marketplacefive.co.uk  
Your local place to buy and sell

Any item any price free online

marketplacefive.co.uk  
Your local place to buy and sell

marketplacefive.co.uk  
Your local place to buy and sell

## Appendix 3.2f

### Scanned copies of section 48 notices in publications - Guardian - (11 October 2021)



# HIGHWAYS AD BOOKING

Date: 11/10/2021

Penna Ref: 700703000009

GPC Code: GPC/00183815

Publication: Guardian

The Guardian Monday 11 October 2021

10

National

## Art at Cop26: Antarctic air trapped in 1765 and the icy heart of climate crisis

Libby Brooks  
Scotland correspondent

An ampoule of Antarctic air from the year 1765 forms the centrepiece of a new exhibition that reveals the hidden histories contained in polar ice to visitors attending the Cop26 climate conference in Glasgow.

The artist Wayne Binittie has spent five years in an extraordinary collaboration with scientists of the British Antarctic Survey, who drill, analyse and preserve cylinders of ice from deep in the ice sheet that record past climate change.

These ice cores allow Binittie to display in Glasgow, at what is felt to



*'The scale of the topic is so overwhelming, apocalyptic ... people need something tangible'*

Wayne Binittie  
Artist

Wayne Binittie with his glass sculpture containing air trapped in ice in 1765, at the immersive Polar Zero exhibition at the Glasgow Science Centre

PHOTOGRAPH BY JANE BARLOW/PA

be a pivotal moment for the planet, the purest possible air trapped in ice from another such moment, just before humanity began its unwitting destruction of the atmosphere, the consequences of which we are facing now.

The Polar Zero exhibition at the Glasgow Science Centre features a cylindrical glass sculpture encasing

the ancient air, extracted the year many historians pinpoint as the beginning of the Industrial Revolution, 1765. A second cylinder presents an ice core containing tiny bubbles of air trapped as snow fell and compacted, and which now reveal the horrifying rate of increase in atmospheric carbon dioxide since that date.

"The scale of the topic is so

overwhelming and so complex that it can feel distant, even apocalyptic," says Binittie, an Arts and Humanities Research Council-funded PhD student at the Royal College of Art. "People need something tangible to get hold of, that collapses that distance."

Dr Robert Mulvaney, a glaciologist responsible for mining the ice

for the BAS, says it is indeed possible to drill out ice from a particular era. says: "Snow falls in Antarctica year by year - but there's no melting. So the snow builds up and compresses all the years of snow beneath. As we drill down we're driving further and further into the past - a bit like counting the rings of a big tree. What helps is that every so often we know that a certain volcano blew up in a particular year and we may find evidence of that. So using our drills to find a specific year isn't quite as hard as you would imagine."

Putting together an exhibit based around an ampoule of air and a melting ice core proved a fascinating technical challenge, says Graham Dodd of engineering specialists Anup. "Exhibiting an ice core without it melting completely is a technical feat that requires precise calculations and creative thinking to construct the right level of insulation while still allowing the visitors to get up close to the ice."

Visitors will hear the ancient air bubbles popping as the ice core emerges from its insulated tube, blending with Binittie's immersive soundtrack of music and natural sounds, and can touch and even taste the iced water. It's a multisensory experience at a time when it "seems more urgent than ever before to ask what it means to touch and be in touch with the Earth," Binittie says.



### SECTION 48 - PLANNING ACT 2008 REGULATION 4 INFRASTRUCTURE PLANNING (APPLICATIONS: PRESCRIBED FORMS AND PROCEDURE) REGULATIONS 2009 A358 TAUNTON TO SOUTHFIELDS DUALLING SCHEME NOTICE PUBLICISING A PROPOSED APPLICATION FOR A DEVELOPMENT CONSENT ORDER

Notice is hereby given that National Highways Limited ("National Highways") of Bridge House, Walnut Tree Close, Guildford GU1 4LZ intends to make an application ("the Application") to the Secretary of State for Transport under Section 37 of the Planning Act 2008 for a Development Consent Order (DCO). The Application is for the proposed A358 Taunton to Southfields Dualling Scheme in Somerset.

The scheme's main proposals in summary are:

- Approximately 8.5 miles of new dual carriageway connecting junction 25 of the M5 at Taunton with the existing A303 at Southfields roundabout near Ilminster
- The section west of the proposed junction at Mattock's Tree Hill would be off-line to the existing road corridor, while the section east of the junction would follow the existing corridor
- M5 junction 25 connection and improvements
- A new bridge to carry Stoke Road over the A358
- A new junction at Mattock's Tree Hill, connecting the A358 to the local road network
- An additional bridge at Griffin Lane would be built for the eastbound A358 carriageway
- A new bridge to carry Bickenhall Lane over the A358
- A new bridge to carry Village Road over the A358
- A new junction at Ashill, connecting to the local road network
- Southfields roundabout connection and improvements
- A new cycle route that would run from Henlade to the Southfields roundabout, making use of the local road network and new off-road routes

The scheme is an Environmental Impact Assessment development (EIA development), as defined by The Infrastructure Planning (Environmental Impact Assessment) Regulations 2017. An Environmental Statement will be submitted as part of the Application. A Preliminary Environmental Information (PEI Report) forms part of the consultation material.

Consultation on the proposals will take place from **Tuesday 12 October to Monday 22 November 2021**. Copies of the consultation materials - including documents, plans and maps showing the nature and location of the proposed development and the PEI Report - will be available for inspection free of charge from **Tuesday 12 October to Monday 22 November 2021** at the following locations and times:

Locations with consultation documents		
Location	Address	Opening times
Taunton	Somerset West and Taunton Council, Deane House, Belvedere Road, Taunton, Somerset TA1 1HE	8:30am-5pm Monday to Friday
Ilminster	Ilminster Library, Ditton Street, Ilminster TA19 0BW	9:30am-12pm Monday, Wednesday and Saturday, 9:30am-4:30pm Tuesday and Friday

Copies of the consultation materials will also be available online free of charge from **Tuesday 12 October 2021** via [www.highwaysengland.co.uk/A358-taunton-to-southfields](http://www.highwaysengland.co.uk/A358-taunton-to-southfields) by clicking on the consultation links on that website. Copies of the consultation materials may be requested during the consultation period from National Highways using the email address, postal address or telephone number provided below:

- Email: [A358TauntontoSouthfields@highwaysengland.co.uk](mailto:A358TauntontoSouthfields@highwaysengland.co.uk)
- Phone: 0300 123 5000
- Post: FREEPOST A358 TAUNTON TO SOUTHFIELDS (the address must be written in capital letters and you do not need a stamp)

These contact details can also be used to contact National Highways for enquiries in relation to the consultation materials, including the documents, plans and maps.

Paper copies of the consultation booklet, feedback questionnaire, PEI Report Non-Technical Summary and Statement of Community Consultation (SoCC) will be supplied free of charge, however, there may be a charge of up to £200 for paper copies of other consultation materials. Electronic copies of the PEI Report on a USB memory stick can also be supplied free of charge. Please contact National Highways for further details.

Any person may comment on the proposals or otherwise respond to this publicity. Responses must be received between **Tuesday 12 October and Monday 22 November 2021**.

A feedback questionnaire is available as part of the consultation materials and online via [www.highwaysengland.co.uk/A358-taunton-to-southfields](http://www.highwaysengland.co.uk/A358-taunton-to-southfields). When providing your response, please include your name and address or, if you would prefer your comments to be anonymous, your postcode only. Please also confirm the nature of your interest in the scheme. Please supply any response using the contact methods below:

- Online: On the dedicated citizen space page which can be accessed via [www.highwaysengland.co.uk/A358-taunton-to-southfields](http://www.highwaysengland.co.uk/A358-taunton-to-southfields)
- Email: [A358TauntontoSouthfields@highwaysengland.co.uk](mailto:A358TauntontoSouthfields@highwaysengland.co.uk)
- Post: FREEPOST A358 TAUNTON TO SOUTHFIELDS (the address must be written in capital letters and you do not need a stamp)

**Responses must be received no later than Monday 22 November 2021 at 23:59. Responses received after this time may not be considered.**

National Highways will consider and have regard to all responses when developing the Application for a DCO once consultation has closed. Responses will form the basis of a Consultation Report that will be one of the factors taken into consideration by the Secretary of State when deciding whether the Application can be accepted for examination. Therefore, in providing any comment, it should be borne in mind that the substance of it may be communicated to others as part of the Consultation Report.

If you would like further information about this notice, the consultation or the scheme, please contact the project team by using one of the contact methods provided above.

**Kat Liddington**  
Senior Project Manager for A358 Taunton to Southfields Dualling Scheme

Email: [A358TauntontoSouthfields@highwaysengland.co.uk](mailto:A358TauntontoSouthfields@highwaysengland.co.uk)  
Tel: 0300 123 5000

(Thursday 30 September 2021)

## Appendix 3.2g

### Scanned copies of section 48 notices in publications - London Gazette - (11 October 2021)



**C242\_111\_20**

<sup>1</sup> In the case of a joint interest, insert the names and addresses of all of the informants.

<sup>2</sup> The land should be described concisely.

<sup>3</sup> If the interest is leasehold, the date of commencement and length of term should be given. If the land is subject to a mortgage or other encumbrance, details should be given (e.g. name of building society and roll number)

<sup>1</sup> Phase One Purposes has the meaning given by section 67 of the High Speed Rail Act.

<sup>2</sup> Section 3A of the 1981 Act as inserted by paragraph 3(a) of Schedule 6 to the High Speed Rail Act as substituted by section 11 of, and paragraphs 6 and 7 of Schedule 14 to, that Act.

<sup>3</sup> As amended by the High Speed Rail Act.

<sup>4</sup> As amended by the High Speed Rail Act.

<sup>5</sup> Schedule A1 to the 1981 Act as amended by section 11 of and paragraph 6 of Schedule 14 to the High Speed Rail Act.

<sup>6</sup> Section 9 of the 1981 Act as modified by paragraph 3(d) of Schedule 6 to the High Speed Rail (London - West Midlands) Act 2017 as substituted by section 11 of, and paragraph 6 of Schedule 14 to, that Act. 5

<sup>7</sup> Section 3A of the 1981 Act as inserted by paragraph 3(a) of Schedule 6 to the High Speed Rail (London - West Midlands) Act 2017 as substituted by section 11 of, and paragraphs 6 and 7 of Schedule 14 to, that Act. (3901441)

## Planning

### TOWN PLANNING

#### NATIONAL HIGHWAYS

#### SECTION 48 - PLANNING ACT 2008

#### REGULATION 4 INFRASTRUCTURE PLANNING (APPLICATIONS: PRESCRIBED FORMS AND PROCEDURE) REGULATIONS 2009

#### A358 TAUNTON TO SOUTHFIELDS DUALLING SCHEME

#### NOTICE PUBLICISING A PROPOSED APPLICATION FOR A DEVELOPMENT CONSENT ORDER

Notice is hereby given that National Highways Limited ("National Highways") of Bridge House, Walnut Tree Close, Guildford GU1 4LZ intends to make an application ("the Application") to the Secretary of State for Transport under Section 37 of the Planning Act 2008 for a Development Consent Order (DCO).

The Application is for the proposed A358 Taunton to Southfields Dualling Scheme in Somerset.

The scheme's main proposals in summary are:

- Approximately 8.5 miles of new dual carriageway connecting junction 25 of the M5 at Taunton with the existing A303 at Southfields roundabout near Ilminster
- The section west of the proposed junction at Mattock's Tree Hill would be offline to the existing road corridor, while the section east of the junction would follow the existing corridor
- M5 junction 25 connection and improvements
- A new bridge to carry Stoke Road over the A358
- A new junction at Mattock's Tree Hill, connecting the A358 to the local road network
- An additional bridge at Griffin Lane would be built for the eastbound A358 carriageway
- A new bridge to carry Bickenhall Lane over the A358
- A new bridge to carry Village Road over the A358
- A new junction at Ashill, connecting to the local road network
- Southfields roundabout connection and improvements
- A new cycle route that would run from Henlade to the Southfields roundabout, making use of the local road network and new off-road routes

The scheme is an Environmental Impact Assessment development (EIA development), as defined by The Infrastructure Planning (Environmental Impact Assessment) Regulations 2017. An Environmental Statement will be submitted as part of the Application. A Preliminary Environmental Information (PEI Report) forms part of the consultation material.

Consultation on the proposals will take place from Tuesday 12 October to Monday 22 November 2021. Copies of the consultation materials – including documents, plans and maps showing the nature and location of the proposed development and the PEI Report – will be available for inspection free of charge from Tuesday 12 October to Monday 22 November 2021 at the following locations and times:

#### Locations with consultation documents

Location	Address	Opening times
Taunton	Somerset West and Taunton Council, Deane House, Belvedere Road, Taunton, Somerset TA1 1HE	8:30am–5pm Monday to Friday
Ilminster	Ilminster Library, Ditton Street, Ilminster TA19 0BW	9:30am–12pm Monday, Wednesday and Saturday, 9:30am–4:30pm Tuesday and Friday

Copies of the consultation materials will also be available online free of charge from Tuesday 12 October 2021 via [www.highwaysengland.co.uk/A358-taunton-to-southfields](http://www.highwaysengland.co.uk/A358-taunton-to-southfields) by clicking on the consultation links on that website. Copies of the consultation materials may be requested during the consultation period from National Highways using the email address, postal address or telephone number provided below:

• Email: [A358TauntontoSouthfields@highwaysengland.co.uk](mailto:A358TauntontoSouthfields@highwaysengland.co.uk)

• Phone: 0300 123 5000

• Post: FREEPOST A358 TAUNTON TO SOUTHFIELDS (the address must be written in capital letters and you do not need a stamp)

These contact details can also be used to contact National Highways for enquiries in relation to the consultation materials, including the documents, plans and maps.

Paper copies of the consultation booklet, feedback questionnaire, PEI Report Non-Technical Summary and Statement of Community Consultation (SoCC) will be supplied free of charge, however, there may be a charge of up to £200 for paper copies of other consultation materials. Electronic copies of the PEI Report on a USB memory stick can also be supplied free of charge. Please contact National Highways for further details.

Any person may comment on the proposals or otherwise respond to this publicity. Responses must be received between Tuesday 12 October and Monday 22 November 2021.

A feedback questionnaire is available as part of the consultation materials and online via [www.highwaysengland.co.uk/A358-taunton-to-southfields](http://www.highwaysengland.co.uk/A358-taunton-to-southfields). When providing your response, please include your name and address or, if you would prefer your comments to be anonymous, your postcode only. Please also confirm the nature of your interest in the scheme. Please supply any response using the contact methods below:

• Online: On the dedicated citizen space page which can be accessed via [www.highwaysengland.co.uk/A358-taunton-to-southfields](http://www.highwaysengland.co.uk/A358-taunton-to-southfields)

• Email: [A358TauntontoSouthfields@highwaysengland.co.uk](mailto:A358TauntontoSouthfields@highwaysengland.co.uk)

• Post: FREEPOST A358 TAUNTON TO SOUTHFIELDS (the address must be written in capital letters and you do not need a stamp) Responses must be received no later than Monday 22 November 2021 at 23:59. Responses received after this time may not be considered.

National Highways will consider and have regard to all responses when developing the Application for a DCO once consultation has closed. Responses will form the basis of a Consultation Report that will be one of the factors taken into consideration by the Secretary of State when deciding whether the Application can be accepted for examination. Therefore, in providing any comment, it should be borne in mind that the substance of it may be communicated to others as part of the Consultation Report.

If you would like further information about this notice, the consultation or the scheme, please contact the project team by using one of the contact methods provided above.

Kat Liddington, Senior Project Manager for A358 Taunton to Southfields Dualling Scheme

Email: [A358TauntontoSouthfields@highwaysengland.co.uk](mailto:A358TauntontoSouthfields@highwaysengland.co.uk)

Tel: 0300 123 5000

(Thursday 30 September 2021)

(3900831)

## Appendix 4.1

# Draft 2021 Statement of Community Consultation (SoCC)



## A358 Taunton to Southfields Statement of Community Consultation (SoCC)

### 1 **About us**

- 1.1 We operate, maintain, and improve England's motorways and major A-roads, the strategic road network. The A358 Taunton to Southfields is a critical part of our ongoing investment and will improve connectivity in the South West and Somerset, reduce journey times and unlock local and regional economic growth.
- 1.2 We are publishing this Statement of Community Consultation (SoCC) to outline our approach to consulting with the local community for the above scheme. It provides details about how you (the local community) can take part and how feedback will be used to influence our proposed design.
- 1.3 To make sure our approach to consultation with the local community is comprehensive, we have consulted on this SoCC with Somerset County Council, Somerset West and Taunton Council and South Somerset District Council, which are the local authorities in the areas in which the scheme is proposed to be built and/or the scheme may significantly impact.
- 1.4 This document also gives you the background to the scheme and how our application to build it will progress.

## 2 Our application

- 2.1 The scheme is being developed under the Planning Act 2008 and we are publishing this statement under Section 47 (duty to consult local community) of that Act.
- 2.2 Under the Planning Act 2008, we are required to make an application to the Secretary of State through the Planning Inspectorate for a Development Consent Order (DCO) to build this scheme. The Planning Inspectorate will examine our application and the Secretary of State will decide on whether the scheme should go ahead based on a recommendation made by the Planning Inspectorate.
- 2.3 We anticipate that our DCO application for the scheme will be submitted in 2022.
- 2.4 A matter the Secretary of State must have regard to when assessing our DCO application is the National Networks National Policy Statement (NNNPS). The NNNPS sets out the need for development of road projects on the national networks and is the policy against which decisions on major road projects will be made.
- 2.5 When we submit our application, the Planning Inspectorate must consider whether our consultation has been adequate. The best time for you to have your say to inform our final design on this scheme is now by taking part in this consultation.
- 2.6 You can find more information about the Planning Inspectorate and the Planning Act 2008 on their National Infrastructure Planning website: <http://infrastructure.planninginspectorate.gov.uk> or by calling the Planning Inspectorate on 0303 444 5000.

### 3 The scheme

- 3.1 The A303/A358 route provides vital east-west connectivity between the South West and London and the South East for people, communities, and businesses. However, there are six single carriageway sections (including the A358 Taunton to Southfields) where road users suffer congestion and long delays.
- 3.2 In recognition that the road is holding back the potential of the South West's economy, the government, in its first Road Investment Strategy (RIS1), set out the intention to transform connectivity by upgrading the A303/A358 corridor to a high-quality dual carriageway from the M3 motorway to the M5 motorway at Taunton. The need for the improvement was then further referenced in the second Road Investment Strategy 2 (RIS2) published in 2020.
- 3.3 As part of this we are proposing to upgrade a nine-mile section of the A358 between Southfields roundabout on the A303 and the M5 at Taunton, to a high-quality dual carriageway. Once upgraded, the route will reduce congestion, in particular at peak times, enhance user safety and improve connectivity both locally and to the wider South West region. This will benefit the local and regional economy and ensure communities are better connected.
- 3.4 The objectives set for the scheme are to:
- improve the capacity of the road to reduce delays and queues that occur during peak hours and at key times of the year i.e. the height of summer
  - support economic growth, facilitating growth in jobs and housing by providing a free-flowing and reliable connection between the South East and the South West
  - make the road safer, by providing additional capacity and reducing driver stress. We'll also improve routes for pedestrians, cyclists, horse riders in the area
  - protect the environment and look for opportunities to improve it, minimising any unnecessary impact of the scheme on the surrounding natural and historic environment and landscape
  - work with local communities to reduce the impact of the road in terms of community severance and look for ways to improve local peoples' quality of life
  - make journey times more reliable and resilient; by providing more capacity it will become easier to manage traffic when incidents occur
- 3.5 The A358 scheme consists of nine miles (14.5km) of new high quality dual carriageway connecting the existing A303 at Southfields roundabout near Ilminster and with junction 25 of the M5 at Taunton. In 2019 we made our preferred route announcement, following two non-statutory options consultations (in 2017 and 2018). This preferred route is shown in figure 1. A map of the scheme will be available at consultation.

**Figure 1: Preferred route following two rounds of consultation.**

**Updated map to be inserted ahead of publication**



- 3.6 Due to its status as a nationally significant infrastructure project, an Environmental Impact Assessment is being completed. A Preliminary Environmental Information Report (PEIR) will be published at the point of consultation, which will provide information about the potential environmental effects of the scheme and the measures proposed to reduce those effects.
- 3.7 Additional information about the scheme, including detailed plans and information, will be included in our public consultation brochure. Copies of the brochure will be available on the scheme webpage and by request during the consultation period.

#### 4 **Consulting the community and previous consultations**

- 4.1 We have already carried out two rounds of non-statutory consultation in the vicinity of the scheme. Between March and July 2017, we consulted on a single route option, which was presented at an initial non-statutory public consultation.
- 4.2 A strong feedback theme from the initial 2017 consultation was a wish to see more options for connecting with the M5, for providing traffic relief for Henlade, and for connecting more directly with the 'Nexus 25' development. This feedback was carefully considered and informed the decision that it would be beneficial to re-consult and seek further views on the whole scheme with alternative options presented. Three options for improvement were subsequently presented at a second non-statutory public consultation between January and February 2018.
- 4.3 The design was further developed following feedback on the options received from the second non-statutory public consultation. In June 2019 we made our preferred route announcement, as shown in figure 1.
- 4.4 More details of the previous consultations are available to view and download at: [www.highwaysengland.co.uk/A358-Taunton-to-Southfields](http://www.highwaysengland.co.uk/A358-Taunton-to-Southfields)



## 5 Next consultation – why and when

5.1 It is important to us that our consultation should:

- enable members of the public to influence our proposals
- provide the opportunity to give feedback on potential options
- encourage the community to help shape our proposals to maximise local benefits and minimise any downsides
- help local people understand the potential nature and local impact of our proposals
- enable potential mitigation measures to be considered and, if appropriate, built into the project before an application is submitted
- identify ways in which our proposals, without significant costs, support wider strategic or local objectives

5.2 Your comments will help us achieve these objectives. We will listen to everyone's views and will consider your opinions before we submit our DCO application.

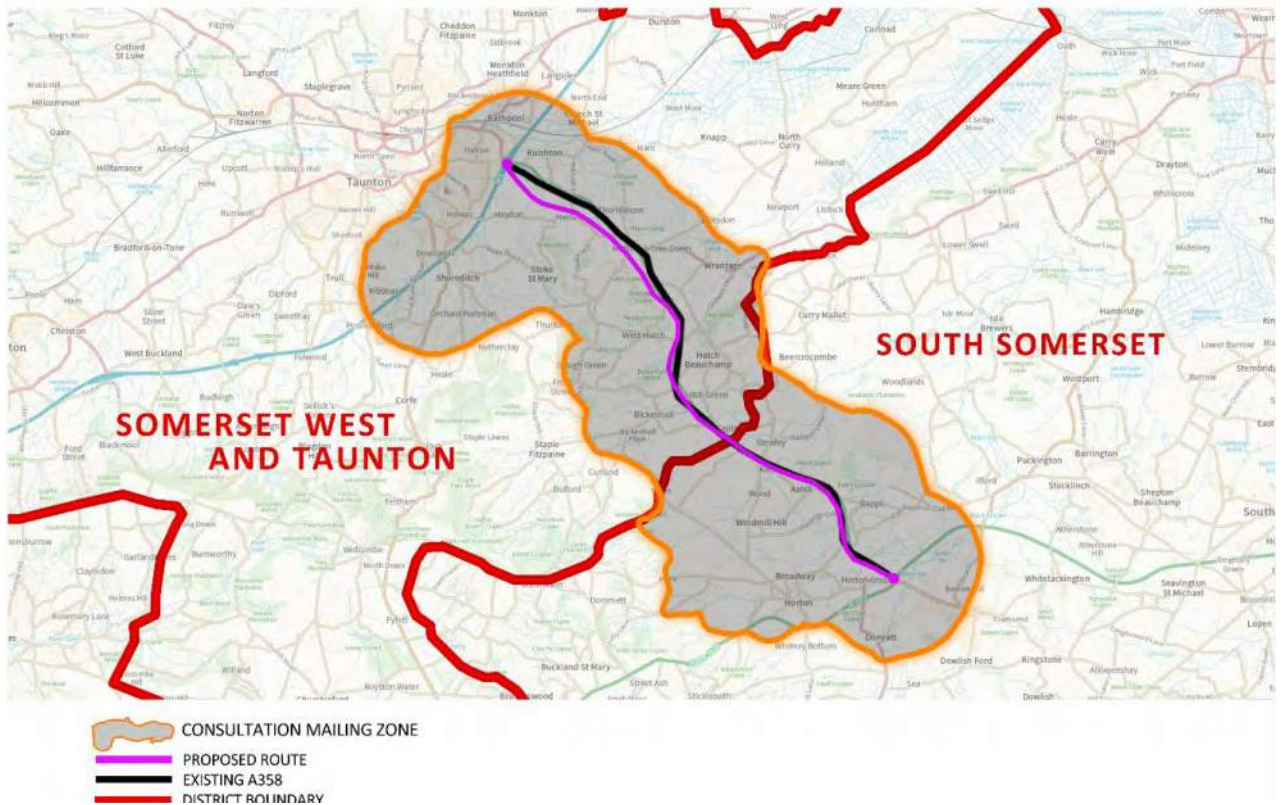
5.3 The consultation will run from **Tuesday 12 October 2021 until Monday 22 November 2021, at 23:59**. During the consultation period, we will be consulting on the following:

- junction location and design
- junction layouts
- local connectivity
- environmental assessments and potential environmental impacts
- environmental mitigation measures
- access for walking, cycling, horse riding and disabled users
- arrangements for the construction stage of the scheme
- arrangements to mitigate the loss of direct connections between communities, farms, and businesses

5.4 Working with Somerset County Council, South Somerset District Council and Somerset West and Taunton Council, we have developed a consultation mailing zone for the distribution of our consultation materials, as shown in figure 2. This is based on who we think will be affected by our proposals. We will let people living or working in this area know about our consultation by posting a consultation postcard to all addresses in advance of the consultation, as described in table 1.

5.5 The consultation mailing zone is defined by a 1.5km (0.9 miles) radius from proposed route, with additional areas identified from the 2018 consultation. This area has also been extended to cover the boundaries of all host civil parishes. This is to ensure consistency and that those consulted in 2018 are included in this consultation.

**Figure 2: Consultation mailing zone**



*The consultation mailing zone above is for illustrative purposes only. Exact limits of the zone to be refined in accordance with parish, village, and road boundaries.*

## 6 **Who can take part?**

- 6.1 Anyone who is interested in this scheme is welcome to take part. We welcome all views and will take them into account to help before we submit our final design.

## 7 How will we consult?

- 7.1 Our consultation will be focused on digital engagement and consultation tools. This is to ensure the consultation is able to go ahead and is not impacted by any potential future restrictions and government health guidance relating to COVID-19. As such, in addition to making consultation information available online, we will be hosting events online and using a virtual exhibition during the consultation period where members of the project will be available at specific times to discuss the proposals.
- 7.2 Alongside this digital-led approach, we will continue to use non-digital methods where practicable to do so in line with government health guidance relating to COVID-19. However, we reserve the right to cancel face-to-face engagement in the interests of safety.
- 7.3 Details of how we will formally consult with stakeholders, landowners, and the local community are included in table 1.

**Table 1: Consultation activities**

Method	Detail
<b>Raising awareness</b>	
<b>Postcard mailings</b>	<p>In advance of the consultation, we will send a postcard to all home and business addresses within the mailing zone outlined at figure 2. The postcard will include:</p> <ul style="list-style-type: none"> <li>• a link to the scheme webpage</li> <li>• details of the online and face-to-face consultation events</li> <li>• information on how to pre-register for paper copies of consultation materials (see table 2 for details of which documents will be available free of charge)</li> </ul> <p>A similar e-postcard will be sent to users who have registered for updates via the scheme's website and expressed an interest to stay in touch.</p> <p>A second postcard and e-postcard mailing to the same mailing zone will be issued at the start of the consultation period to advise the consultation is live.</p>
<b>Stakeholder briefings</b>	<p>In advance of the consultation, we will offer to brief the following stakeholders about the forthcoming public consultation and how people can get involved:</p> <ul style="list-style-type: none"> <li>• elected representatives including the host MPs, local authority members and parish councils</li> <li>• members of the A358 Community Forum, Walking, Cycling and Horse Riding and Disabled Users Forum, and Business Forum</li> <li>• landowners and their agents</li> </ul>

Method	Detail
<b>Hard-to-reach group update</b>	We will contact organisations on our hard-to-reach group list (see Appendix A) by email and/or phone in advance of the consultation to offer a briefing and raise awareness of the consultation activities. We will then email these organisations at the start of the consultation to advise that the consultation is live.
<b>Making information available</b>	
<b>Virtual exhibition</b>	<p>At the start of the consultation period, we will launch an online virtual exhibition room. This tool will allow users to virtually move around a 360-degree replica of an event and interact with materials, including display banners, videos, and technical documents. A link to the online feedback questionnaire will be provided within the virtual exhibition room. The virtual exhibition room will be open 24/7 during the consultation period.</p> <p>A chat function will be available in the virtual exhibition for questions to be submitted and answered during office hours. Comments made via the online exhibition web chat function will not be considered as formal responses to the consultation. This will be made clear via an online disclaimer.</p>
<b>Dedicated consultation webpage</b>	All consultation documents and the online feedback questionnaire will be made available on our dedicated Citizenspace webpage. The webpage will be made available on the first day of the consultation period. The Citizenspace webpage will be accessible via the scheme webpage: <a href="http://www.highwaysengland.co.uk/A358-Taunton-to-Southfields">www.highwaysengland.co.uk/A358-Taunton-to-Southfields</a>
<b>Q&amp;A webinars</b>	<p>We will hold a series of Q&amp;A webinar sessions where specialists from the project team will be available to answer questions. People will be able to participate in the sessions online as well as via a dedicated phone number. They will be recorded and made available on request.</p> <p>The dates and times of the Q&amp;A webinar sessions will be finalised ahead of the consultation and will be detailed on the project website, included in consultation publicity materials and promoted via press and social media. A range of times and days will be selected to include lunchtimes, evenings, and weekends.</p> <p>Comments made via the Q&amp;A webinars will not be considered as formal responses to the consultation. This will be made clear as part of the presentation at each webinar.</p>
<b>Microsoft Teams video call / telephone surgeries</b>	Members of the public will be able to book a specific time to have a one-to-one call, via either Microsoft Teams video or telephone, with a member of the project team, as far as availability allows. Booking will be available by email or by phone.



Method	Detail
<b>Consultation events (face-to-face)</b>	<p>If COVID-19 restrictions allow, we will hold face-to-face consultation events to supplement the virtual consultation space. These would only take place if it were deemed safe to do so and can be delivered within government guidelines. Public health will remain the priority.</p> <p>Events will be held in line with any social distancing measures and with limited capacity, especially during peak times. We will look to hold events at the following venues:</p> <ul style="list-style-type: none"> <li>• Taunton Racecourse, Orchard Portman, Taunton, TA3 7BL</li> <li>• Holiday Inn Taunton, Deane Gate Avenue, Taunton, Somerset, TA1 2UA</li> <li>• Monks Yard (Conference Room), Horton Cross Farm, Horton Cross, Ilminster, Somerset, TA19 9PT</li> </ul> <p>Specific dates and times for the events will be publicised and advertised in advance of the consultation.</p> <p>Printed copies of the consultation materials will be made available at consultation events for attendees to review. Attendees will also be able to take away copies of the consultation brochure and feedback questionnaire.</p>
<b>Publicity</b>	
<b>Press releases</b>	<p>Press releases publicising the upcoming consultation and how the community and road users can get involved will be issued to the following key outlets:</p> <ul style="list-style-type: none"> <li>• Somerset County Gazette</li> <li>• Somerset Live</li> <li>• BBC Radio Somerset</li> <li>• ITV News West Country</li> <li>• BBC Points West</li> </ul>
<b>Email and letters</b>	<p>At the start of the consultation period, we will send either emails or letters about the consultation and how to get involved to:</p> <ul style="list-style-type: none"> <li>• constituency and neighbouring constituency area MPs</li> <li>• elected representatives at Somerset County Council, South Somerset District Council and Somerset West and Taunton Council</li> <li>• host parish councils</li> <li>• adjacent local authorities to include parish councils</li> </ul>
<b>Statutory notices</b>	<p>Statutory notices to publicise the proposed DCO application and the SoCC will be published as follows:</p>



Method	Detail
	<ul style="list-style-type: none"> <li>• proposed DCO application - once in a national newspaper and the London Gazette and twice in local circulating newspapers</li> <li>• publicising the SoCC – once in local circulating newspaper(s)</li> </ul>
<b>Social media</b>	We will promote the consultation on Highways England's South West Twitter and Facebook accounts, @HighwaysSWEST. Consultation feedback will not be accepted through social media channels.

7.4 Any activity(s) that cannot be undertaken due to circumstances beyond our control, where possible, will be substituted with similar activity(s) and advertised in local newspapers (via press release) circulating in the vicinity of the scheme. Any activity changes will also be published on Highways England's South West Twitter and Facebook accounts @HighwaysSWEST.

## 8 How to respond to the consultation

- 8.1 A feedback questionnaire will be produced to help you provide comments on the scheme design. The questionnaire can be completed online via the scheme's webpage: [www.highwaysengland.co.uk/A358-Taunton-to-Southfields](http://www.highwaysengland.co.uk/A358-Taunton-to-Southfields)
- 8.2 Stakeholders can also request a hardcopy after receiving a consultation postcard or collected at one of the designated information points. The questionnaire can be returned free of charge using the freepost response address: *{insert freepost response address}*
- 8.3 Alternatively, feedback can be provided by:
  - email [A358TauntontoSouthfields@highwaysengland.co.uk](mailto:A358TauntontoSouthfields@highwaysengland.co.uk) or
  - in writing: FREEPOST A358 TAUNTON TO SOUTHFIELDS
- 8.4 All responses must be received by **Monday 22 November at 11.59pm**. Responses received after that date may not be considered.

## 9 Information available at and details of local display/deposit locations:

9.1 We will make the following documents available as part of the consultation:

**Table 2: Consultation documents**

Document	Detail
<b>Consultation brochure</b>	<p>Written in plain English, this document will provide a summary of the proposals including:</p> <ul style="list-style-type: none"> <li>• the background to the scheme</li> <li>• the vision for the scheme</li> <li>• a summary of the proposed development</li> <li>• information about design changes since last consultation</li> <li>• information about potential benefits, effects and impacts of the proposed scheme, with a particular focus on the design changes</li> <li>• how we propose to mitigate against any potential impacts</li> <li>• signposts for readers to more detailed information reports and how to provide feedback on the proposed scheme.</li> </ul> <p>This document will be available online and in hard copy on request.</p>
<b>Feedback questionnaire</b>	<p>The feedback questionnaire will be available for people to provide their feedback on specific aspects of the development. It will be available in hard copy on request and online.</p>
<b>Preliminary Environmental Information Report (PEIR)</b>	<p>This will contain preliminary information on the likely environmental effects of our proposals, such as noise and air quality. It will also set out how we propose to reduce these effects and how we propose to maximise the benefits of the scheme. A non-technical summary of the PEIR will also be made available. The PEIR and non-technical summary will be available online, at deposit locations, and at face-to-face events.</p>
<b>Map of the route</b>	<p>This will highlight where the proposed route is located.</p>
<b>A set of plans of the scheme</b>	<p>These will provide details of the designs for the proposed scheme, including a plan showing the proposed route of the application proposed.</p>
<b>A notice of application</b>	<p>We will publish a notice of the consultation and provide it to statutory consultees as required.</p>
<b>Statement of Community Consultation (SoCC)</b>	<p>This SoCC document will be made available as part of the consultation.</p>

9.2 We will make these consultation documents available to view in the following ways:

**Table 3: Methods to make consultation documents available**

Method	Detail
<b>Scheme website</b>	All consultation documents will be available via the scheme's website which can be found at <a href="http://www.highwaysengland.co.uk/A358-Taunton-to-Southfields">www.highwaysengland.co.uk/A358-Taunton-to-Southfields</a>
<b>Deposit locations</b>	<p>Links to the consultation documents will be placed on the websites of the following organisations:</p> <ul style="list-style-type: none"> <li>• Somerset County Council</li> <li>• Somerset West and Taunton Council</li> <li>• South Somerset District Council</li> </ul>
<b>Public information points</b>	<p>Subject to COVID-19 restrictions, consultation brochures and feedback questionnaires will be available to pick up at public information points. These locations are as follows:</p> <ul style="list-style-type: none"> <li>• Taunton Library</li> <li>• South Petherton Library</li> <li>• Martock Library</li> <li>• Priorswood Library</li> <li>• Ilminster Library</li> <li>• Chard Library</li> <li>• Somerset County Council mobile library</li> <li>• Ilminster Meeting House &amp; Arts Centre</li> <li>• Henlade Post Office</li> <li>• Blackbrook Leisure Centre &amp; Spa</li> <li>• Parish councils (where agreed)</li> </ul> <p>We will check, by telephone and in person, on a regular basis that consultation documentation remains at the public information points throughout the consultation period.</p>
<b>Requests for documents</b>	As outlined in table 1, prior to the launch of consultation people will be able to pre-register to receive hard copies of documents on the launch of consultation. The documents that will be made available, on request, free of charge, will be the consultation brochure, feedback questionnaire and the non-technical summary of the PEIR.

## 10 Next steps

- 10.1 We will record and carefully consider all responses received during the consultation. Responses will be taken into account in finalising our application before we submit it to the Planning Inspectorate.
- 10.2 We will summarise our findings in a Consultation Report which will include a description of how our application was informed by the responses received, and outline any changes made as a result of consultation. The Consultation Report forms part of our submission to the Planning Inspectorate.
- 10.3 The Planning Inspectorate will decide whether the application meets the required standards to proceed to examination and will determine whether our consultation has been adequate
- 10.4 For more information visit our scheme webpage, here: [www.highwaysengland.co.uk/A358-Taunton-to-Southfields](http://www.highwaysengland.co.uk/A358-Taunton-to-Southfields) where you can also sign up for email alerts whenever the webpage is updated. If you have any queries about this scheme, please contact the project team directly by calling 0300 123 5000 or emailing: [A358TauntontoSouthfields@highwaysengland.co.uk](mailto:A358TauntontoSouthfields@highwaysengland.co.uk)

### Your data, your rights

- 10.5 On 25 May 2018, the General Data Protection Regulations (GDPR) became law. The law requires Highways England to explain to you – consultees, stakeholders, and customers – how your personal data will be used and stored. Highways England adheres to the government’s consultation principles, the Planning Act 2008 as required, and may collect personal data to help shape development of highways schemes. Personal data collected by the project team will be processed and retained by Highways England and its appointed contractors until the scheme is complete. Under the GDPR regulations you have the following rights:
- Right of access to the data (Subject Access Request)
  - Right for the rectification of errors
  - Right to erasure of personal data – this is not an absolute right under the legislation
  - Right to restrict processing or to object to processing
  - Right to data portability
- 10.6 If, at any point, Highways England plans to process the personal data we hold for a purpose other than that for which it was originally collected, we will tell you what that other purpose is. We will do this prior to any further processing taking place and we will include any relevant additional information, including your right to object to that further processing.
- 10.7 You have the right to lodge a complaint with the supervisory authority, the Information Commissioners Office.
- 10.8 If you would like more information about how we manage data, or a copy of our privacy notice, please contact: [DataProtectionAdvice@highwaysengland.co.uk](mailto:DataProtectionAdvice@highwaysengland.co.uk)

## **Appendix A: Hard-to-reach organisations**

### **Economically challenged and socially deprived communities**

ARC

Charis Refugees

Community Council for Somerset

Samaritans of Taunton and Somerset

Somerset Association of Trade Councils

Spark Somerset

Taunton Open Door

The Gooch Charitable Trust

Unite the Union - Taunton Office

### **Youth groups**

Girl Guiding Somerset County

HQ Somerset Army Cadets

Scouting Somerset County

Somerset UK Youth Parliament

Young Farmers Association (Somerset)

Young Somerset (was Somerset Rural Youth Project)

YMCA Taunton

### **Elderly groups**

Age UK - Somerset

Kinship Care Support Group Taunton

Somerset Social Group

Taunton U3A

### **Time constrained, working parents**

Kinship Support Group Somerset

### **LGBTQ+ Groups**

2BU Somerset

Families and Friends of Lesbians and Gay Men (FFLAG)

GMG Southwest

Somerset Lesbian Network

Taunton Gay Group

### **People with disabilities**

Compass Disability Services

Discovery UK

ESCAPE Support Group

Learning disability forum in Somerset

Somerset Carers Service

Somerset Disability Engagement Services

Somerset Dyslexia Association

Somerset SENDIAS

Somerset Sight

Taunton & Bridgewater Deaf Group

Taunton & District Mencap Society

Taunton Autism Support Group



Taunton Opportunity Group  
UK Pensioners Forum

**BAME Groups**

Diversity Voice

Somerset Diverse Communities (Part of Community Council for Somerset)

**Holiday homeowners, tourists and visitors**

Taunton Visitor Centre (Visit Somerset Branch)

Visit Somerset

## Appendix 4.2

### Copy of letters (via email) to Somerset County Council, Somerset West and Taunton Council and South Somerset District Council regarding consultation on the draft 2021 Statement of Community Consultation (SoCC) under section 47(3) of the Planning Act 2008

Sub -Appendix No.	Appendix Title
4.2a	Copy of letter (via email) to Somerset County Council regarding consultation on the draft 2021 Statement of Community Consultation (SoCC) under section 47(3) of the Planning Act 2008 on 22 July 2021
4.2b	Copy of letter (via email) to Somerset West and Taunton Council regarding consultation on the draft 2021 Statement of Community Consultation (SoCC) under section 47(3) of the Planning Act 2008 on 22 July 2021
4.2c	Copy of letter (via email) to South Somerset District Council regarding consultation on the draft 2021 Statement of Community Consultation (SoCC) under section 47(3) of the Planning Act 2008 on 22 July 2021

## Appendix 4.2a

**Copy of letter (via email) to Somerset County Council regarding consultation on the draft 2021 Statement of Community Consultation (SoCC) under section 47(3) of the Planning Act 2008 on 22 July 2021**

Temple Quay House  
2 The Square  
Temple Quay  
Bristol  
BS1 6HA

22 July 2021

**ISSUED VIA EMAIL**

Dear Richard

**A358 Taunton to Southfields  
PLANNING ACT 2008 SECTION 47: DUTY TO CONSULT LOCAL COMMUNITY  
REQUEST FOR COMMENTS ON THE DRAFT STATEMENT OF COMMUNITY  
CONSULTATION**

I am writing to you regarding Highways England's proposed **A358 Taunton to Southfields project** which involves upgrading a nine-mile section of the A358 between Southfields Roundabout on the A303 and the M5 at Taunton, to a high quality dual carriageway.

The proposed project is identified as a Nationally Significant Infrastructure Project under the Planning Act 2008 (as amended) (the 2008 Act) and therefore we are required to submit an application for a Development Consent Order (DCO) to the Planning Inspectorate ('the Inspectorate'). We intend to make our application for a DCO in 2022.

During the pre-application process, we must consult with the relevant host local authorities on the content of our draft Statement of Community Consultation (SoCC). The SoCC details how and when we will consult the local community and the channels available to respond to our consultation.

Please treat this letter as notice of a request for comments on the contents of our draft SoCC from Somerset County Council in accordance with Section 47(2) of the 2008 Act.

This is an important opportunity for you to share your views on our draft SoCC. We strongly encourage you to provide your views to us; we will take these into account in developing and finalising our SoCC in advance of it being published. We will record how we have considered your views by responding to you directly in writing, and in our Consultation Report which forms part of our application for a DCO to the Planning Inspectorate.

Please respond to this letter with your comments on the draft SoCC by 11.59pm on **Monday 23 August 2021**.

To aid the process of providing your comments, please find attached a draft SoCC for you to review. Please provide any comments and suggested amendments in track changes, doing this will assist us in ensuring these are recorded and considered.

Please confirm receipt of this email and the accompanying draft SoCC. If you wish to discuss the content of this letter, please do not hesitate in contacting me using the contact details provided as soon as possible to support provision of your comments by **23 August 2021**.

I look forward to hearing from you.

Yours sincerely

**Andrew Weaver**

**A358 Stakeholder and Communication Team**

**Email:** [A358TauntontoSouthfields@highwaysengland.co.uk](mailto:A358TauntontoSouthfields@highwaysengland.co.uk)

**Tel:** 07880 033 610

**Web:** [www.highwaysengland.co.uk/A358-Taunton-to-Southfields](http://www.highwaysengland.co.uk/A358-Taunton-to-Southfields)

**Enc. Copy of the draft SoCC**

## Appendix 4.2b

**Copy of letter (via email) to Somerset West and Taunton Council regarding consultation on the draft 2021 Statement of Community Consultation (SoCC) under section 47(3) of the Planning Act 2008 on 22 July 2021**



Temple Quay House  
2 The Square  
Temple Quay  
Bristol  
BS1 6HA

22 July 2021

**ISSUED VIA EMAIL**

Dear John

**A358 Taunton to Southfields  
PLANNING ACT 2008 SECTION 47: DUTY TO CONSULT LOCAL COMMUNITY  
REQUEST FOR COMMENTS ON THE DRAFT STATEMENT OF COMMUNITY  
CONSULTATION**

I am writing to you regarding Highways England's proposed **A358 Taunton to Southfields project** which involves upgrading a nine-mile section of the A358 between Southfields Roundabout on the A303 and the M5 at Taunton, to a high quality dual carriageway. .

The proposed project is identified as a Nationally Significant Infrastructure Project under the Planning Act 2008 (as amended) (the 2008 Act) and therefore we are required to submit an application for a Development Consent Order (DCO) to the Planning Inspectorate ('the Inspectorate'). We intend to make our application for a DCO in 2022.

During the pre-application process, we must consult with the relevant host local authorities on the content of our draft Statement of Community Consultation (SoCC). The SoCC details how and when we will consult the local community and the channels available to respond to our consultation.

Please treat this letter as notice of a request for comments on the contents of our draft SoCC from South Somerset District Council in accordance with Section 47(2) of the 2008 Act.

This is an important opportunity for you to share your views on our draft SoCC. We strongly encourage you to provide your views to us; we will take these into account in developing and finalising our SoCC in advance of it being published. We will record how we have considered your views by responding to you directly in writing, and in our Consultation Report which forms part of our application for a DCO to the Planning Inspectorate.

Please respond to this letter with your comments on the draft SoCC by 11.59pm on **Monday 23 August 2021**.

To aid the process of providing your comments, please find attached a draft SoCC for you to review. Please provide any comments and suggested amendments in track changes, doing this will assist us in ensuring these are recorded and considered.

Please confirm receipt of this email and the accompanying draft SoCC. If you wish to discuss the content of this letter, please do not hesitate in contacting me using the contact details provided as soon as possible to support provision of your comments by **23 August 2021**.

I look forward to hearing from you.

Yours sincerely

**Andrew Weaver**

**A358 Stakeholder and Communication Team**

**Email:** [A358TauntontoSouthfields@highwaysengland.co.uk](mailto:A358TauntontoSouthfields@highwaysengland.co.uk)

**Tel:** 07880 033 610

**Web:** [www.highwaysengland.co.uk/A358-Taunton-to-Southfields](http://www.highwaysengland.co.uk/A358-Taunton-to-Southfields)

**Enc. Copy of the draft SoCC**

## Appendix 4.2c

**Copy of letter (via email) to South Somerset District Council regarding consultation on the draft 2021 Statement of Community Consultation (SoCC) under section 47(3) of the Planning Act 2008 on 22 July 2021**

Temple Quay House  
2 The Square  
Temple Quay  
Bristol  
BS1 6HA

22 July 2021

**ISSUED VIA EMAIL**

Dear Jo

**A358 Taunton to Southfields  
PLANNING ACT 2008 SECTION 47: DUTY TO CONSULT LOCAL COMMUNITY  
REQUEST FOR COMMENTS ON THE DRAFT STATEMENT OF COMMUNITY  
CONSULTATION**

I am writing to you regarding Highways England's proposed **A358 Taunton to Southfields project** which involves upgrading a nine-mile section of the A358 between Southfields Roundabout on the A303 and the M5 at Taunton, to a high quality dual carriageway. .

The proposed project is identified as a Nationally Significant Infrastructure Project under the Planning Act 2008 (as amended) (the 2008 Act) and therefore we are required to submit an application for a Development Consent Order (DCO) to the Planning Inspectorate ('the Inspectorate'). We intend to make our application for a DCO in 2022.

During the pre-application process, we must consult with the relevant host local authorities on the content of our draft Statement of Community Consultation (SoCC). The SoCC details how and when we will consult the local community and the channels available to respond to our consultation.

Please treat this letter as notice of a request for comments on the contents of our draft SoCC from Somerset County Council in accordance with Section 47(2) of the 2008 Act.

This is an important opportunity for you to share your views on our draft SoCC. We strongly encourage you to provide your views to us; we will take these into account in developing and finalising our SoCC in advance of it being published. We will record how we have considered your views by responding to you directly in writing, and in our Consultation Report which forms part of our application for a DCO to the Planning Inspectorate.

Please respond to this letter with your comments on the draft SoCC by 11.59pm on **Monday 23 August 2021**.

To aid the process of providing your comments, please find attached a draft SoCC for you to review. Please provide any comments and suggested amendments in track changes, doing this will assist us in ensuring these are recorded and considered.

Please confirm receipt of this email and the accompanying draft SoCC. If you wish to discuss the content of this letter, please do not hesitate in contacting me using the contact details provided as soon as possible to support provision of your comments by **23 August 2021**.

I look forward to hearing from you.

Yours sincerely

**Andrew Weaver**

**A358 Stakeholder and Communication Team**

**Email:** [A358TauntontoSouthfields@highwaysengland.co.uk](mailto:A358TauntontoSouthfields@highwaysengland.co.uk)

**Tel:** 07880 033 610

**Web:** [www.highwaysengland.co.uk/A358-Taunton-to-Southfields](http://www.highwaysengland.co.uk/A358-Taunton-to-Southfields)

**Enc. Copy of the draft SoCC**

## Appendix 4.3

### Copy of responses received from Somerset County Council, Somerset West and Taunton Council and South Somerset District Council regarding consultation on the draft 2021 Statement of Community Consultation (SoCC) under section 47(3) of the Planning Act 2008

Sub -Appendix No.	Appendix Title
4.3a	Copy of responses received from Somerset County Council regarding consultation on the draft 2021 Statement of Community Consultation (SoCC) under section 47(3) of the Planning Act 2008 - received 1 September 2021
4.3b	Copy of responses received from Somerset West and Taunton Council regarding consultation on the draft 2021 Statement of Community Consultation (SoCC) under section 47(3) of the Planning Act 2008 - received 20 August 2021
4.3c	Copy of responses received from South Somerset District Council regarding consultation on the draft 2021 Statement of Community Consultation (SoCC) under section 47(3) of the Planning Act 2008 - received 17 August 2021



## **Appendix 4.3a**

**Copy of responses received from Somerset County Council regarding consultation on the draft 2021 Statement of Community Consultation (SoCC) under section 47(3) of the Planning Act 2008 - received 1 September 2021**

Andrew Weaver,  
A358 Stakeholder and Communication Team  
Highways England  
Temple Quay House  
2 The Square  
Temple Quay  
Bristol  
BS1 6HA

**Please ask for:**

Andrew Gibson

**Email:**

[azgibson@somerset.gov.uk](mailto:azgibson@somerset.gov.uk)

**Direct Dial:**

07425646276

**Date:** 1<sup>st</sup> September 2021

By e-mail only

Dear Andrew,

**Re: Consultation response on the Draft Statement of Community Consultation**

Somerset County Council (SCC) welcome the opportunity to comment upon the current draft Statement of Community Consultation document. Overall, SCC are supportive of the overall approach to community consultation. On behalf of the Council, I have the following detailed comments to make and I would be grateful if you could take them into account.

Paragraph/Figure/Table	Comment
5.3	Whilst it is noted that reference is made to consultation on local connectivity, SCC would advocate adding further bullet points: <ul style="list-style-type: none"><li>• Road Safety</li><li>• Traffic modelling</li></ul>
5.4	"This is based on who we think will be affected by our proposals" – SCC consider wording is clumsy and might cause criticism from those communities outside of Fig.2. Suggest removal of this sentence.
5.5	SCC support the defined consultation mailing zone of 1.5km (0.9 miles) radius from proposed route and agree this should

	be extended to cover the boundaries of all host civil parishes, ensuring consistency that those consulted in 2018 are included in this consultation.
5.5/Figure 2	It would be useful to name the specific Parish Councils and in addition to Figure 2, a map showing parish boundaries in relation to the proposed route could be beneficial.
6.1	Further detail on Statutory and Non-Statutory Consultees could be useful to demonstrate their ongoing involvement to date and how they will be engaged through the wider DCO process going forward. It may also be worthwhile listing the types of consultees you are seeking to engage with e.g not just residents, but also businesses and other individuals or representative groups
7.1 and Table 1 Consultation Events (Face to Face)	SCC accept digital consultation as the primary means due to reliability/risk of cancellation. However SCC would also seek to acknowledge that face to face engagement is supported where it is safe, as this will allow those who are not able to take part in consultation via digital routes to engage in the process.
7.2	SCC accept a digital-led approach, SCC agree on the need to retain the use of non-digital methods where practicable. The right to cancel face-to-face engagement in the interests of safety is understood, however we would seek to clarify that this would be replaced with some form of virtual consultation to ensure they have the opportunity to engage with the project team and their views will still be sought.
Table 1 – Consultation Events	SCC is generally supportive of the overall approach to community consultation. We would encourage that where there are opportunities to offer enhanced public facing engagement, such as mobile exhibitions in public places, this should be actioned.
Table 1- Consultation Events and Table 3	SCC think it is important that printed copies are available at a range of local locations along the proposed route to ensure hard to reach groups or those without digital access have the ability to look at the detailed supporting

	information. The documents and associated plans are also highly technical, so providing the opportunity for interested parties to view physical copies is considered important.
Appendix A	It is requested that the following consultees are added to Appendix A: <ul style="list-style-type: none"><li>• Friends, Families and Travellers (no Gypsy/Traveller consultees listed in the Appendix <a href="https://www.gypsy-traveller.org/">https://www.gypsy-traveller.org/</a>)</li><li>• Somerset Disability Engagement Service as a means to reach Disabled people <a href="https://somerset.disabilityengagement.services/">https://somerset.disabilityengagement.services/</a></li></ul>

I hope that you find these comments useful and will consider the points raised above. Please do not hesitate to contact me should you require any further help or clarification in this matter. I look forward to receiving a copy of any revised and finalised S.o.C.C. in due course.

Yours Sincerely,

[Redacted Signature]

**Development Consent Order (DCO) Planner**

Economic and Community Infrastructure Operations

Somerset County Council

Tel: 07425646276

Email : [Redacted Email]

## **Appendix 4.3b**

**Copy of responses received from Somerset West and Taunton Council regarding consultation on the draft 2021 Statement of Community Consultation (SoCC) under section 47(3) of the Planning Act 2008 - received 20 August 2021**

Andrew Weaver,  
A358 Stakeholder and Communication Team,  
Highways England,  
Temple Quay House  
2 The Square  
Temple Quay  
Bristol  
BS1 6HA

**Our Ref:** A358/SoCC/JCAB  
**Your Ref:** -  
**Date:** 20<sup>th</sup> August 2021

By e-mail only.

Dear Sir,

## **Consultation response on the Statement of Community Consultation.**

I thank you for allowing Somerset West and Taunton Council the opportunity to comment upon the current draft Statement of Community Consultation document. On behalf of the Council, I have the following comments to make and I would be grateful if you could take them into account.

Firstly, I need to emphasise that the Council is generally supportive of the proposal and can accept that the Statement of Community Consultation document is a good starting point for engagement with the public and all those likely to be affected by the proposal. However, there are a number of areas in which I feel that there could be improvements to the proposals for consultation, better emphasis, or clearer messaging.

In **section 5** you do not make clear that the forthcoming consultation exercise will not be looking at the positioning and alignment of the road, because the preferred route has now been chosen. You may entertain a few very minor tweaks here and there. However, I could quite easily imagine that some people will want to use this opportunity to make a case for a different alignment, or completely different route, for the proposed new road. I believe it is correct to say that this has been decided and is not now up for debate. This is alluded to in **point 5.3** when a list of considerations is given. It would also though be helpful to give a list of what is not up for debate as most people will not be aware of this and I feel that section 5 and perhaps elsewhere in the document, should make this absolutely clear. This would avoid any misconceptions, save time and effort for all parties, and ultimately give you better and more informed comments.

In **point 5.1** you state that your “*consultation should - enable members of the public to influence our proposals*”. I think that you may be unreasonably raising expectations here, because you will already have clear and defined limits on the amount of change



that you will be prepared to accept and drastic changes will probably not get appropriate consideration. If I am wrong in this assumption, then I would be delighted. However, in **point 5.2** you state that you “*will listen*” and “*will consider*” people’s opinions, but you do not make clear what the limits or parameters are to your ability to change and take on board suggestions. This could lead to disappointment for some people, when they realise. So, I believe that it would be much better to explain and make your ability to change entirely clear now.

I have previously commented on the ‘consultation mailing zone, referred to in **point 5.4** and believe that **point 5.5** now adequately addresses my previous concerns. I do though wonder whether you might also want to consider neighbouring or adjacent wards in your mailing consultation, of which there are many in Somerset West and Taunton. These could (should) include the wards of Creech St. Michael, West Monkton & Cheddon Fitzpaine, Halcon & Lane, Blackbrook & Holway, and Vivary. I also ask that you take great care when compiling your data base of postal addresses as these can be continually changing and it would be unfortunate to exclude any person or address by not having used a completely and verifiably up to date base.

In **point 7.3** in **Table 1** under the section entitled ‘Stakeholder briefings’, I welcome the statement that “*In advance of the consultation, we will offer to brief.....elected representatives including the host local authority Members*”. This statement does not specify, but it must include ALL elected representatives and must be “*in advance of the consultation*” as stated. It is important that it is not just the Ward Members and portfolio holders, but must be offered to all of the elected Members, appreciating that not all will turn up. However, a partial or targeted briefing will not work in Somerset West and Taunton Council, where there are only 3 affected Ward Members and 1 Portfolio Holder (4 key Members), but there are 13 other Members who hold adjacent wards, 1 of whom is the Leader of the Council, interested portfolio holders other than the Councillor responsible for Planning and Transportation and many more Members across the Council who are taking a keen interest in this project. In the interests of democracy, openness and inclusivity, they must be targeted as well. I have been asked by key Members to urge you to make the briefing available to all Somerset West and Taunton Members, and of course before the public consultation exercise begins. It will not help your cause if affected Councillors hear about the project second hand rather than from the Applicant.

Missing in **Table 1** from your list of **Stakeholder briefings** is commercial interests, by which I mean those people with businesses that are going to be affected either directly or indirectly by the project. There are a number of business concerns that fit into this category and these people, those owners, are stakeholders as well and so should have the right to hear first-hand your proposals.

I don’t understand why, in **Table 1** under your section entitled ‘**Q&A webinars**’, you state “*Comments made via the Q&A webinars will not be considered as formal responses to the consultation*”. This implies that the Q & A webinars have limited value and purpose. Please explain why views expressed as part of this exercise cannot be taken to be valid comments and considered along with any written comments.

Your section at the **top of page 11** stating that “*If COVID-19 restrictions allow, we will hold face-to-face consultation events.....*” should now be amended, given that all Covid

restrictions have now been legally lifted by the Government. I understand your concern here and circumstances could change. However, the tone of this paragraph needs amending from '...we may, if we can' to '...we will, unless the Government advises otherwise'. There is no legal reason why there should not be face-to-face meetings now, people will be expecting it and may be suspicious if not offered it. After all, Local Planning Authorities are not now allowed to hold Planning Committee meetings 'virtually'. They have to be face-to-face, albeit with adequate precautions. The public are likely to expect the same of Highways England.

I agree with your two choices for face-to-face meetings in the Taunton area. If you find that demand or attendance exceeds an appropriate capacity for either venue, then you might want to consider having more than 1 event at each venue. As an alternative, may I suggest that the Somerset County Cricket Club has excellent facilities, it will be off season for them and the location is highly accessible. I accept that it is not in the immediate vicinity of the proposed location for the new road, but also note that you have held meetings on this project at the cricket ground in previous years (pre-covid lockdown).

Whilst S.W.aT. Council is generally supportive of the overall approach to community consultation, I would strongly urge that where there are opportunities to do more, such as mobile exhibitions in public places, this should be encouraged and would be welcomed by the Council. For example, I also strongly suggest that you should give due consideration to having a face-to-face meeting or exhibition (if Covid appropriate) at or near the large Sainsbury's which is situated within the Hankridge Farm Retail Park on the western side of junction 25 of the M5 (subject of course to J. Sainsbury or one of the other retail operatives here agreeing). This is at the end of your proposed new route, but given the number of large national retailers present at the site and its close proximity to the proposed new road, this would present an excellent opportunity for public consultation and feedback.

In **Table 1** under your section entitled **Publicity** specifically **Press releases**, may I remind you that a lot of Taunton and its hinterland is also served for news by BBC (TV) Spotlight. So you should not limit your publicity to 'Points West'.

In your section at the bottom of page 11 / top of page 12 under the heading of **Statutory notices**, you state that statutory notices to publicise the proposed DCO application and the SoCC will be published and give a list of appropriate methods. I am surprised that you have not included appropriate locations along the line of the proposed road itself. That is an obvious place to start and seems to me to be a serious omission from this section. I know you cannot cover all bases, but some strategically placed along the route ought to be possible. It is a legal requirement for non-NSIP planning applications. Please give this some thought.

I understand and accept the proviso at **point 7.4**, but please don't use this as an excuse to default on the published consultation activities.

I note in **section 9, Table 2 (Consultation Documents)**, You refer to the need for a Preliminary Environmental Information Report (PEIR). Most people interacting with your consultation process will not know what one of these is. I consider that it would be helpful to make clear in the column under detail, that a PEIR is required by the EIA Regulations and its purpose is to inform stakeholders, landowners and Statutory

Environmental Bodies of the ongoing EIA work, and provide an opportunity for comment. As such, the PEIR will include a significantly greater amount of detail than merely the effects of 'noise' and 'air quality' that you refer to. It will also need to include information on cultural heritage, landscaping, nature conservation, geology and soils, materials, noise and vibration, effects on all travellers, community and private assets, road drainage and the water environment, and in-combination and cumulative impacts. I believe that this will need to be made clear to most people and so your text would benefit from a better description of the nature and purpose of a PEIR.

I note that at **point 9.2**, in **Table 3**, under **Public Information points**, you have not included the main Council offices as places where the documents will be available for viewing. I can see why this may have been the case some months ago, when we were still under the guidance of Covid Regulations and measures, but now that most restrictions have been lifted, Council offices are starting to think about opening up and it is quite likely that there will be a degree of 'normality' (whatever that means) by 12<sup>th</sup> October. I would therefore suggest that it would be helpful to also include Council offices as points where the documents will be available for viewing. Your opening sentence here – "*Subject to COVID-19 restrictions.....*" adequately covers the eventuality that this might have to change.

I have no other comments to make on this document. I hope that you find this letter is of use to you and that you will take into account the issues I have raised above. Please do not hesitate to contact me though, should you require any further help or clarification in this matter. I look forward to receiving a copy of any revised and finalised S.o.C.C. in due course.

Thank you for your consideration.

Yours faithfully.

██████████  
Specialist (Hinkley Point and other Nationally Significant Infrastructure Projects)  
Tel: 01823 219527  
Email: ██████████

## Appendix 4.3c

**Copy of responses received from South Somerset District Council regarding consultation on the draft 2021 Statement of Community Consultation (SoCC) under section 47(3) of the Planning Act 2008 - received 17 August 2021**

The response of South Somerset District Council (SSDC) to the draft Statement of Community Consultation July 2021 is set out below.

SSDC are supportive of the overall approach to community consultation. Where there are opportunities to do more e.g. mobile exhibitions in public places, this is encouraged by SSDC.

Paragraph/Figure/Table	SSDC Comment
5.5	SSDC supports the inclusion of all the host civil parishes within the mailing zone and would expect the following parishes within South Somerset to be included: Ilminster, Horton, Broadway, Ashill, Beercrocombe and Donyatt.
Figure 2	It would be helpful if the parish boundaries as well as the district boundary were shown on Figure 2.
7.2	Face to face engagement is supported where it is safe, as this will allow those who are not able to take part in consultation via digital routes to engage in the process.
Table 1	<p>SSDC supports the approaches set out and would stress the importance of keeping local ward members (Ilminster, Neroche and Islemoor) and town and parish councils (Ilminster, Horton, Broadway, Ashill, Beercrocombe and Donyatt) informed and involved in the process.</p> <p>It is requested that the following publications are added to the list of outlets for press releases:</p> <ul style="list-style-type: none"> <li>• Chard and Ilminster News</li> <li>• The Western Gazette</li> </ul> <p>If the opportunity arises to hold mobile face to face events, it is suggested the Tesco car park in Ilminster would be a good location to hold such an event.</p>
Appendix A	<p>It is requested that the following consultees are added to Appendix A:</p> <ul style="list-style-type: none"> <li>• Friends, Families and Travellers (no Gypsy/Traveller consultees listed in the Appendix <a href="https://www.gypsy-traveller.org/">https://www.gypsy-traveller.org/</a>)</li> <li>• Somerset Disability Engagement Service as a means to reach Disabled people <a href="https://somerset.disabilityengagement.services/">https://somerset.disabilityengagement.services/</a></li> </ul>

## Appendix 4.4

# Published 2021 Statement of Community Consultation (SoCC)





# A358 Taunton to Southfields Dualling Scheme Statement of Community Consultation (SoCC)

## 1 About us

- 1.1 We operate, maintain, and improve England's motorways and major A-roads, known as the strategic road network. The A358 Taunton to Southfields Dualling Scheme is a critical part of our ongoing investment and will improve connectivity in the South West and Somerset, reduce journey times and unlock local and regional economic growth.
- 1.2 We are publishing this Statement of Community Consultation (SoCC) to outline our approach to consulting with the local community for the above scheme. It provides details about how you (the local community) can take part and how feedback will be used to influence our proposed design.
- 1.3 To make sure our approach to consultation with the local community is comprehensive, we have consulted on this SoCC with Somerset County Council, Somerset West and Taunton Council and South Somerset District Council. These are the local authorities in the areas in which the scheme is proposed to be built and/or the scheme may significantly impact.
- 1.4 This document also gives you the background to the scheme and how our application to build it will progress.

## 2 Our application

- 2.1 The scheme is being developed under the Planning Act 2008 and we are publishing this SoCC under Section 47 (duty to consult local community) of that Act.
- 2.2 Under the Planning Act 2008, we are required to make an application to the Secretary of State through the Planning Inspectorate for a Development Consent Order (DCO) to build this scheme. The Planning Inspectorate will examine our application and the Secretary of State will decide whether the scheme should go ahead based on a recommendation made by the Planning Inspectorate.
- 2.3 We anticipate that we will submit our DCO application for the scheme in 2022.
- 2.4 A matter the Secretary of State must have regard to when assessing our DCO application is the National Networks National Policy Statement (NNNPS). The NNNPS sets out the need for development of road projects on the national networks and is the policy against which decisions on major road projects will be made.
- 2.5 When we submit our application, the Planning Inspectorate must consider whether our consultation has been adequate. The best time for you to have your say to inform our final design on this scheme is now by taking part in this consultation.
- 2.6 You can find more information about the Planning Inspectorate and the Planning Act 2008 on their National Infrastructure Planning website: <http://infrastructure.planninginspectorate.gov.uk> or by calling the Planning Inspectorate on 0303 444 5000.

### 3 The scheme

- 3.1 The A303/A358 route provides vital east-west connectivity between the South West and London and the South East for people, communities and businesses. However, there are six predominantly single carriageway sections (including the A358 Taunton to Southfields) where road users suffer congestion and long delays.
- 3.2 In recognition that the road is holding back the potential of the South West's economy, the government, in its first Road Investment Strategy (RIS1) published in 2014, set out the intention to transform connectivity by upgrading the A303/A358 corridor to a high-quality dual carriageway from the M3 motorway to the M5 motorway at Taunton. The need for the improvement was then further referenced in the second Road Investment Strategy (RIS2) published in 2020.
- 3.3 As part of this, we are proposing to upgrade an approximately 8.5 mile section of the A358 between the M5 at Taunton and the Southfields roundabout on the A303 to a high-quality dual carriageway. Once upgraded, the route will reduce congestion, in particular at peak times, enhance user safety and improve connectivity both locally and to the wider South West region.
- 3.4 Owing to its status as a nationally significant infrastructure project, an Environmental Impact Assessment is being completed. A Preliminary Environmental Information (PEI) Report and non-technical summary (NTS) will be published at the point of consultation, which will provide information about the potential environmental effects of the scheme and the measures proposed to reduce those effects. The main PEI Report chapters are as follows:
- Chapter 1: Introduction
  - Chapter 2: The Project
  - Chapter 3: Alternatives
  - Chapter 4: Assessment Methodology
  - Chapter 5: Air Quality
  - Chapter 6: Cultural Heritage
  - Chapter 7: Landscape
  - Chapter 8: Biodiversity
  - Chapter 9: Geology and Soils
  - Chapter 10: Material Assets and Waste
  - Chapter 11: Noise and Vibration
  - Chapter 12: Population and Health
  - Chapter 13: Road Drainage and the Water Environment
  - Chapter 14: Climate
  - Chapter 15: Assessment of Cumulative Effects
- 3.5 Additional information about the scheme, including plans and information, will be included in our public consultation booklet. Copies of the booklet will be available during the consultation period on the scheme webpage, in hard copy at designated public information points and by request as described in section 9 of this SoCC.

#### **4 Consulting the community and previous consultations**

- 4.1 We have already carried out two rounds of non-statutory consultation in the vicinity of the scheme. We carried out an initial non-statutory consultation between March and July 2017 when we presented and consulted on a single route option.
- 4.2 Feedback from this initial consultation included a wish to see more options for connecting with the M5, for providing traffic relief for Henlade and for connecting more directly with the 'Nexus 25' development. This feedback was carefully considered and informed the decision that it would be beneficial for us to undertake a supplementary consultation and seek further views on the whole scheme with alternative options presented. Three options for improvement were subsequently presented at a second non-statutory public consultation in January and February 2018.
- 4.3 The design was further developed following feedback on the options received from the second non-statutory public consultation. In June 2019 we made our preferred route announcement.
- 4.4 More details of the previous consultations are available to view and download at: [www.highwaysengland.co.uk/a358-taunton-to-southfields](http://www.highwaysengland.co.uk/a358-taunton-to-southfields).

## 5 Next consultation – why and when

5.1 It is important to us that our consultation should:

- enable members of the public to influence our proposals
- provide the opportunity to give feedback on potential options
- encourage the community to help shape our proposals to maximise local benefits and minimise any downsides
- help local people understand the potential nature and local impact of our proposals
- enable potential mitigation measures to be considered and, if appropriate, built into the project before an application is submitted
- identify ways in which our proposals, without significant costs, support wider strategic or local objectives

5.2 Your comments will help us achieve these objectives. We will listen to everyone's views and will consider your opinions before we submit our DCO application.

5.3 The consultation will run from **Tuesday 12 October 2021 until Monday 22 November 2021, at 23:59.**

5.4 The consultation will be on our preliminary design for the preferred route. We are consulting on all aspects of the preliminary design, but welcome comments in particular on:

- upgrades to the M5 junction 25 and the Nexus roundabout
- a new two-lane bridge to carry Stoke Road over the A358
- a new junction at Mattock's Tree Green
- a new connection to provide access for the Somerset Progressive School, the Huish Woods Scout Campsite and local businesses at Nightingale Farm Units
- a new connection linking Village Road to the Mattock's Tree Green junction to provide access to Hatch Beauchamp for residents and local businesses
- an additional bridge at Griffin Lane to carry the eastbound A358 carriageway
- a new two-lane bridge to carry Bickenhall Lane over the A358
- a new bridge to carry Village Road over the A358
- options to provide a connection, or not, between local villages at Capland
- a new junction at Ashill
- a new connection on the eastern side of the A358 to connect Stewley with the Ashill junction
- Southfields roundabout connection and improvements
  - proposals for walkers, cyclists, horse riders and disabled users, including a new cycle route that would run from Henlade to the Southfields roundabout making use of the local road network and new off-road routes
- proposals for construction phasing
- the information and proposed mitigation presented in the PEI Report

5.5 Working with Somerset County Council, South Somerset District Council and Somerset West and Taunton Council, we have developed a consultation mailing zone for the distribution of our consultation materials. Residential and business

addresses within the mailing zone will receive direct correspondence before and at the start of the consultation period, as described in section 7 of this SoCC.

5.6 The consultation mailing zone is defined by:

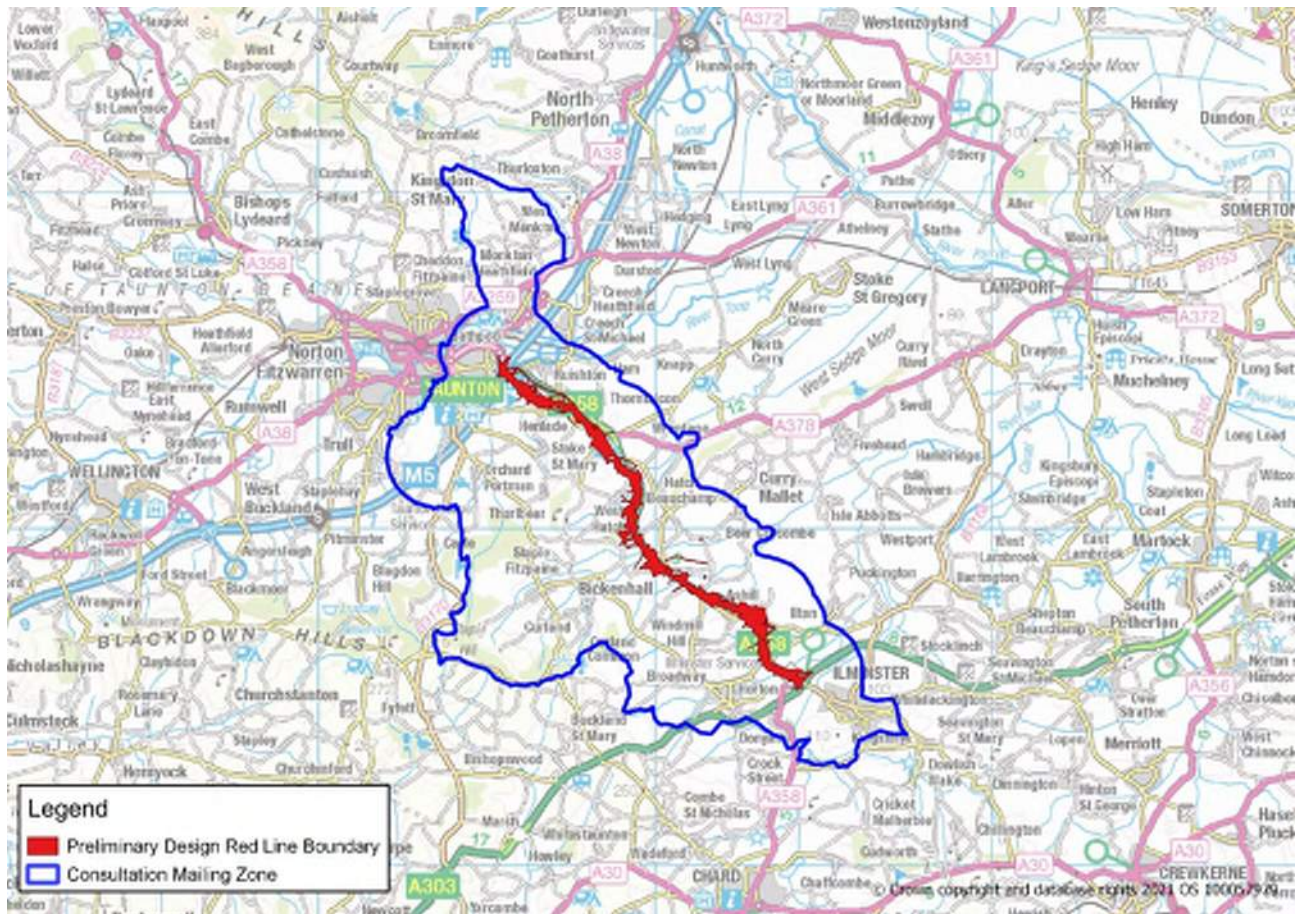
- all addresses included in the mailing zone used for the 2018 options consultation
- all addresses within a 1.5km (0.9 mile) radius of the extent of preliminary design (the red line boundary)
- all addresses that fall within the host civil parishes for the scheme – those whose boundaries are within the red line boundary
- where there is no host civil parish, all addresses in the equivalent district council ward

5.7 The consultation mailing zone is shown in Figure 1. Host parish council and district council boundaries in relation to the mailing zone are shown in Appendix B.

5.8 We will publicise the consultation in areas beyond this consultation mailing zone to ensure people living or working in or visiting the local area will be aware of the consultation, using the methods listed in section 7 of this SoCC.



**Figure 1: Consultation mailing zone**



*The consultation mailing zone above is for illustrative purposes only. Exact limits of the zone to be refined in accordance with parish, village, and road boundaries.*

## 6 **Who can take part?**

- 6.1 Anyone who is interested in this scheme is welcome to take part. We welcome all views and will take them into account before we submit our final design.

## 7 How will we consult?

- 7.1 Our consultation will be focused on digital engagement and consultation tools. This is to ensure the consultation can go ahead and is not affected by any potential future restrictions and government health guidance relating to COVID-19. As such, in addition to making consultation information available online, we will be hosting events online and using a virtual exhibition during the consultation period where members of the project will be available at specific times to discuss the proposals.
- 7.2 Alongside this digital-led approach, we will continue to use non-digital methods where practicable to do so in line with government health guidance relating to COVID-19. However, we reserve the right to cancel face-to-face engagement in the interests of safety.
- 7.3 Details of how we will formally consult with stakeholders, landowners and the local community are included in Table 1 below.

**Table 1: Consultation activities**

Method	Detail
<b>Raising awareness</b>	
<b>Postcard mailings</b>	<p>In advance of the consultation, we will send a postcard to all residential and business addresses within the mailing zone outlined in Figure 1. The postcard will include:</p> <ul style="list-style-type: none"> <li>• a link to the scheme webpage</li> <li>• details of the online and face-to-face consultation events</li> <li>• information on how to pre-register for paper copies of consultation materials (see Table 2 for details of which documents will be available free of charge)</li> </ul> <p>A similar email will be sent to users who have registered for updates via the scheme's website and expressed an interest to stay in touch.</p> <p>A second postcard mailing to the same mailing zone and emailing to users who have registered for updates will be issued at the start of the consultation period to advise the consultation is live.</p>
<b>Stakeholder briefings</b>	<p>As part of the consultation, we will offer to brief the following stakeholders about the public consultation and how people can get involved:</p> <ul style="list-style-type: none"> <li>• elected representatives including the host MPs, local authority members and parish councils</li> <li>• members of the A358 Community Forum, Walking, Cycling and Horse Riding and Disabled Users Forum and Business Forum</li> <li>• those with an interest in the land that we anticipate we will need to build the scheme or within the draft boundary of the scheme</li> </ul>

<b>Hard-to-reach group update</b>	We will contact organisations on our hard-to-reach group list (see Appendix A) by email or phone in advance of the consultation to raise awareness of the consultation activities. We will then email these organisations at the start of the consultation to advise that the consultation is live.
<b>Making information available</b>	
<b>Virtual exhibition</b>	<p>At the start of the consultation period, we will launch an online virtual exhibition room. This tool will allow users to virtually move around a 360-degree replica of an event and interact with materials, including display banners, videos, and technical documents. A link to the online feedback questionnaire will be provided within the virtual exhibition room. The virtual exhibition room will be open 24/7 during the consultation period.</p> <p>We will hold 11 web chats at a range of times and days with members of the project team available at the following times to answer questions:</p> <ul style="list-style-type: none"> <li>• Tuesday 12 October: 4pm–7pm</li> <li>• Wednesday 13 October: 11am–2pm</li> <li>• Friday 15 October: 8am–11am</li> <li>• Friday 15 October: 3pm–6pm</li> <li>• Monday 18 October: midday–3pm</li> <li>• Wednesday 20 October: 10am–1pm</li> <li>• Wednesday 20 October: 6pm–9pm</li> <li>• Friday 22 October: 9am–midday</li> <li>• Friday 22 October: 3pm–6pm</li> <li>• Thursday 18 November: 3pm–6pm</li> <li>• Friday 19 November: 9am–midday</li> </ul> <p>Comments made via the online exhibition web chat function will not be considered as formal responses to the consultation. This will be made clear via an online disclaimer.</p>
<b>Dedicated consultation webpage</b>	All consultation documents and the online feedback questionnaire will be made available on our dedicated Citizenspace webpage. The webpage will be made available on the first day of the consultation period. The Citizenspace webpage will be accessible via the scheme webpage: <a href="http://www.highwaysengland.co.uk/a358-taunton-to-southfields">www.highwaysengland.co.uk/a358-taunton-to-southfields</a> .



<p><b>Question &amp; Answer webinars</b></p>	<p>We will hold a series of themed question and answer (Q&amp;A) webinar sessions where specialists from the project team will be available to answer questions. The dates and start times for the one-hour-long sessions are as follows:</p> <ul style="list-style-type: none"> <li>• Consulting on the A358 Taunton to Southfields Dualling Scheme – Thursday 14 October at midday</li> <li>• Section 1 – M5 junction 25 to Mattock’s Tree Green junction – Wednesday 20 October at 5pm</li> <li>• Section 2 – Mattock’s Tree Green junction to Griffin Lane – Thursday 21 October at midday</li> <li>• Section 3 – Griffin Lane to Ashill junction – Thursday 21 October at 5pm</li> <li>• Section 4 – Ashill junction to Southfields roundabout – Friday 22 October at 5pm</li> <li>• Walking, cycling and horse riding – Monday 1 November at 3pm</li> <li>• The environment – Tuesday 2 November at 3pm</li> <li>• Traffic modelling – Thursday 4 November at 3pm</li> <li>• Consulting on the A358 Taunton to Southfields Dualling Scheme – Thursday 18 November at 6pm</li> </ul> <p>People will be able to participate in the sessions online as well as via a dedicated phone number.</p> <p>The sessions will be advertised on the project website, and the details included in consultation publicity materials and promoted via press and social media.</p> <p>Comments made via the Q&amp;A webinars will not be considered as formal responses to the consultation. This will be made clear as part of the presentation at each webinar and people will be directed towards the feedback channels listed in section 8 of this SoCC.</p>
<p><b>Consultation events (face to face)</b></p>	<p>We will hold face-to-face consultation events to supplement the virtual exhibition room. These will take place in line with government guidelines in place at the time. Public health will remain the priority and we reserve the right to cancel the events owing to COVID-19 restrictions if required.</p> <p>We will hold events at the following venues:</p> <ul style="list-style-type: none"> <li>• Taunton Racecourse, Orchard Portman, Taunton TA3 7BL – Tuesday 19 October from 2pm to 8pm</li> <li>• Monks Yard (Conference Room), Horton Cross Farm, Horton Cross, Ilminster, Somerset TA19 9PT – Saturday 23 October from 11am to 6pm</li> <li>• Holiday Inn Taunton, Deane Gate Avenue, Taunton, Somerset TA1 2UA – Wednesday 3 November from 11am to 6pm</li> </ul>

	Printed copies of the consultation materials will be made available at consultation events for attendees to review. Attendees will also be able to take away copies of the consultation booklet and feedback questionnaire and submit hard copy feedback questionnaires at the events.
<b>Video/telephone call</b>	Members of the public will be able to request a call back from a member of the project team (subject to availability) by calling our customer contact centre on 0300 123 5000 (lines are open 24 hours a day) or by emailing <a href="mailto:A358TauntontoSouthfields@highwaysengland.co.uk">A358TauntontoSouthfields@highwaysengland.co.uk</a> .
<b>Publicity</b>	
<b>Method</b>	<b>Detail</b>
<b>Press releases</b>	<p>Press releases publicising the upcoming consultation and how the community and road users can get involved will be issued to the following key outlets:</p> <ul style="list-style-type: none"> <li>• Somerset County Gazette</li> <li>• Somerset Live</li> <li>• BBC Radio Somerset</li> <li>• ITV News West Country</li> <li>• BBC Points West and Spotlight</li> <li>• Chard and Ilminster News</li> <li>• The Western Gazette</li> </ul>
<b>Email and letters</b>	<p>At the start of the consultation period, we will send either emails or letters about the consultation and how to get involved to:</p> <ul style="list-style-type: none"> <li>• constituency and neighbouring constituency area MPs</li> <li>• elected representatives at Somerset County Council, South Somerset District Council and Somerset West and Taunton Council</li> <li>• host parish councils</li> <li>• local authorities and parish councils adjacent to host local authorities and parish councils</li> </ul>
<b>Statutory notices</b>	<p>Statutory notices to publicise the proposed DCO application and the SoCC will be published as follows:</p> <ul style="list-style-type: none"> <li>• Proposed DCO application – once in a national newspaper and the London Gazette and twice in locally circulating newspapers</li> <li>• Publicising the SoCC – once in local circulating newspaper(s)</li> </ul> <p>Statutory notices will also be placed in at least 10 publicly accessible locations along the proposed route of the scheme.</p>
<b>Social media</b>	We will promote the consultation on National Highways' South West Twitter and Facebook accounts, @HighwaysSWEST. Consultation feedback will not be accepted through social media channels.

- 7.4 Any activity(ies) that cannot be undertaken due to circumstances beyond our control, where possible, will be substituted with similar activity(ies) and advertised in local newspapers (via press release) circulating in the vicinity of the scheme. Any activity changes will also be published on National Highways' South West Twitter and Facebook accounts, @HighwaysSWEST.



## 8 How to respond to the consultation

- 8.1 A feedback questionnaire will be produced to help you provide comments on the scheme design. The questionnaire can be completed online via the scheme's webpage: [www.highwaysengland.co.uk/a358-taunton-to-southfields](http://www.highwaysengland.co.uk/a358-taunton-to-southfields).
- 8.2 Hard copy feedback forms can be collected at one of the designated information points or requested by:
- calling us on 0300 123 5000
  - emailing us at [A358TauntontoSouthfields@highwaysengland.co.uk](mailto:A358TauntontoSouthfields@highwaysengland.co.uk)
- 8.3 The questionnaire can be returned free of charge using the freepost response address: FREEPOST A358 TAUNTON TO SOUTHFIELDS (the address must be written in capital letters and you do not need a stamp).
- 8.4 Alternatively, feedback can be provided by email:  
[A358TauntontoSouthfields@highwaysengland.co.uk](mailto:A358TauntontoSouthfields@highwaysengland.co.uk)
- 8.5 All responses must be received by **Monday 22 November at 23:59**. Responses received after that date may not be considered.

## 9 Information available at and details of local display/deposit locations

9.1 We will make the following documents available as part of the consultation:

**Table 2: Consultation documents**

Document	Detail
<b>Consultation booklet</b>	<p>Written in plain English, this document will provide a summary of the proposals including:</p> <ul style="list-style-type: none"> <li>• the background to the scheme</li> <li>• a description of the proposed development</li> <li>• information about design changes since the last consultation</li> <li>• information about the potential benefits, effects and impacts of the proposed scheme, with a particular focus on the design changes</li> <li>• how we propose to mitigate any potential impacts</li> <li>• signposts for readers to more detailed information reports and how to provide feedback on the proposed scheme.</li> </ul> <p>This document will be available online, and in hard copy at the designated public information points or on request.</p>
<b>Feedback questionnaire</b>	<p>The feedback questionnaire will be available for consultees to provide their feedback on specific aspects of the development. It will be available online, and in hard copy at the designated public information points or on request.</p>
<b>Preliminary Environmental Information (PEI) Report</b>	<p>This will provide stakeholders, landowners and statutory environmental bodies with an update on the Environmental Impact Assessment process and preparation of the Environmental Statement, so an informed response can be given as part of the consultation. It will contain preliminary information on the likely environmental effects of our proposals, and covers the environmental assessment areas as listed in section 3.4 of this SoCC.</p> <p>It will also set out how we propose to reduce these effects and how we propose to maximise the benefits of the scheme. A NTS of the PEI Report will also be made available. The PEI Report and NTS will be available online, at public information points, and at face-to-face events.</p>
<b>Map of the route</b>	<p>This will highlight where the proposed route is located.</p>
<b>A set of plans of the scheme</b>	<p>These will provide details of the designs for the scheme, including a plan showing the proposed route of the application. The list of plans include:</p> <ul style="list-style-type: none"> <li>• walking, cycling and horse riding plans</li> <li>• general arrangement plans</li> <li>• profile and road plans</li> </ul>

	<ul style="list-style-type: none"> <li>• PEI Report NTS</li> <li>• technical traffic note</li> </ul>
<b>A notice of application</b>	We will publish a notice of the consultation and provide it to statutory consultees as required.
<b>Statement of Community Consultation (SoCC)</b>	This SoCC document will be made available as part of the consultation.

9.2 We will make these consultation documents available to view in the following ways:

**Table 3: Methods to make consultation documents available**

<b>Method</b>	<b>Detail</b>
<b>Scheme website</b>	All consultation documents will be available via the scheme's website which can be found at: <a href="http://www.highwaysengland.co.uk/a358-taunton-to-southfields">www.highwaysengland.co.uk/a358-taunton-to-southfields</a> .
<b>Public information points</b>	<p>Subject to COVID-19 restrictions, consultation booklets and feedback questionnaires will be available to pick up at public information points. These locations are as follows:</p> <ul style="list-style-type: none"> <li>• Taunton Library, Paul Street, Taunton TA1 3XZ</li> <li>• South Petherton Library, 3 St James's Street, South Petherton TA13 5BS</li> <li>• Martock Library, North Street, Martock TA12 6DL</li> <li>• Priorswood Library, Hillside Children's Centre, Eastwick Rd, Taunton TA2 7HD</li> <li>• Ilminster Library, Ditton Street, Ilminster TA19 0BW (hard copy of the PEI Report will also be available for inspection at this location)</li> <li>• Chard Library, Holyrood Street, Chard TA20 2YA</li> <li>• Somerset County Council mobile library</li> <li>• Ilminster Meeting House &amp; Arts Centre, 35 East Street, Ilminster TA19 0AN</li> <li>• Henlade Post Office, Henlade, Taunton TA3 5DH</li> <li>• Blackbrook Leisure Centre &amp; Spa, Blackbrook Way, Taunton TA1 2RW</li> <li>• Somerset West and Taunton Council, Deane House, Belvedere Road, Taunton, Somerset TA1 1HE (hard copy of the PEI Report will also be available for inspection at this location)</li> </ul> <p>Consultation booklets and feedback questionnaires will also be sent to host parish councils (where agreed).</p> <p>We will check, by telephone and/or in person, on a weekly</p>

	basis that consultation documentation remains at the public information points throughout the consultation period.
<b>Requests for documents</b>	As outlined in Table 1, prior to the launch of consultation people will be able to pre-register to receive hard copies of documents on the launch of consultation. Paper copies of the consultation booklet, feedback questionnaire, PEI Report NTS and SoCC will be supplied free of charge, however, there may be a charge of up to £200 for paper copies of other consultation materials.

## 10 Next steps

- 10.2 We will record and carefully consider all responses received during the consultation. Responses will be taken into account in finalising our application before we submit it to the Planning Inspectorate.
- 10.3 We will summarise our findings in a Consultation Report which will include a description of how our application was informed by the responses received, and outline any changes made as a result of consultation. The Consultation Report forms part of our submission to the Planning Inspectorate.
- 10.4 The Planning Inspectorate will decide whether the application meets the required standards to proceed to examination and will determine whether our consultation has been adequate.
- 10.5 For more information visit our scheme webpage: [www.highwaysengland.co.uk/a358-taunton-to-southfields](http://www.highwaysengland.co.uk/a358-taunton-to-southfields), where you can also sign up for email alerts whenever the webpage is updated. If you have any queries about this scheme, please contact the project team directly by calling 0300 123 5000 or emailing [A358TauntontoSouthfields@highwaysengland.co.uk](mailto:A358TauntontoSouthfields@highwaysengland.co.uk).

### Your data, your rights

- 10.6 On 25 May 2018, the General Data Protection Regulations (GDPR) became law. The law requires National Highways to explain to you – consultees, stakeholders, and customers – how your personal data will be used and stored. National Highways adheres to the government’s consultation principles and the Planning Act 2008 as required, and may collect personal data to help shape development of highways schemes. Personal data collected by the project team will be processed and retained by National Highways and its appointed contractors until the scheme is complete. Under the GDPR regulations you have the following rights:
- Right of access to the data (Subject Access Request)
  - Right for the rectification of errors
  - Right to erasure of personal data – this is not an absolute right under the legislation
  - Right to restrict processing or to object to processing
  - Right to data portability
- 10.7 If, at any point, National Highways plans to process the personal data we hold for a purpose other than that for which it was originally collected, we will tell you what that other purpose is. We will do this prior to any further processing taking place and we will include any relevant additional information, including your right to object to that further processing.
- 10.8 You have the right to lodge a complaint with the supervisory authority, the Information Commissioners Office.
- 10.9 If you would like more information about how we manage data, or a copy of our privacy notice, please contact: [DataProtectionAdvice@highwaysengland.co.uk](mailto:DataProtectionAdvice@highwaysengland.co.uk).

## **Appendix A: Hard-to-reach organisations**

### **Economically challenged and socially deprived communities**

ARC

Charis Refugees

Community Council for Somerset

Samaritans of Taunton and Somerset

Somerset Association of Trade Councils

Spark Somerset

Taunton Open Door

The Gooch Charitable Trust

Unite the Union - Taunton Office

### **Youth groups**

Girl Guiding Somerset County

HQ Somerset Army Cadets

Scouting Somerset County

Somerset UK Youth Parliament

Young Farmers Association (Somerset)

Young Somerset (was Somerset Rural Youth Project)

YMCA Taunton

### **Elderly groups**

Age UK – Somerset

Kinship Care Support Group Taunton

Somerset Social Group

Taunton U3A

### **Time constrained, working parents**

Kinship Support Group Somerset

### **LGBTQ+ Groups**

2BU Somerset

Families and Friends of Lesbians and Gay Men (FFLAG)

GMG Southwest

Somerset Lesbian Network

Taunton Gay Group

### **People with disabilities**

Compass Disability Services

Discovery UK

ESCAPE Support Group

Learning disability forum in Somerset

Somerset Carers Service

Somerset Disability Engagement Services

Somerset Dyslexia Association

Somerset SENDIAS

Somerset Sight

Taunton & Bridgwater Deaf Group

Taunton & District Mencap Society

Taunton Autism Support Group

Taunton Opportunity Group  
UK Pensioners Forum

**BAME Groups**

Diversity Voice  
Somerset Diverse Communities (Part of Community Council for Somerset)

**Holiday homeowners, tourists, visitors and travellers groups**

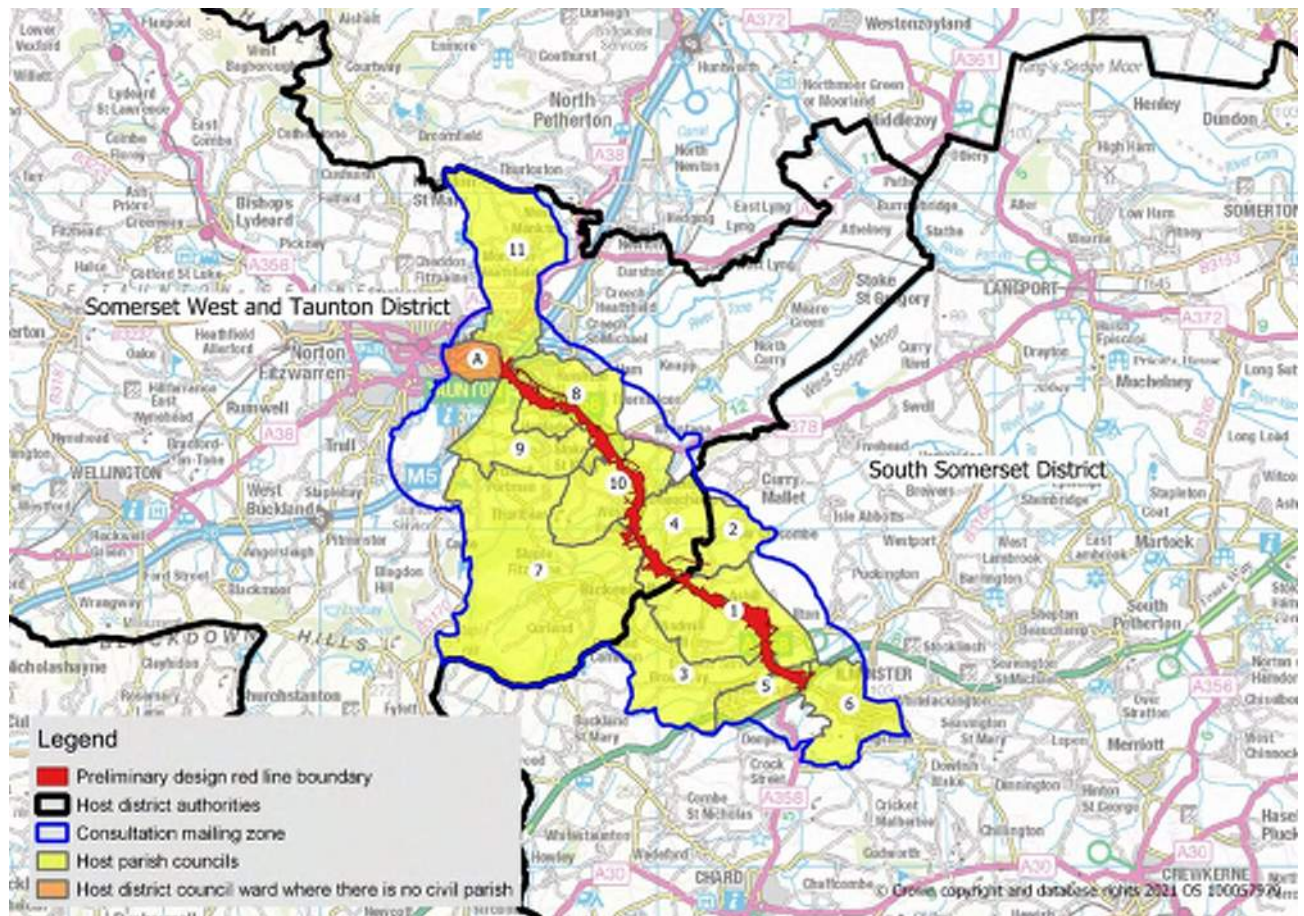
Taunton Visitor Centre (Visit Somerset Branch)  
Visit Somerset

**Gypsy/Traveller Groups**

Friends, Families and Travellers



## Appendix B: Host parish council and district council boundaries in relation to consultation mailing zone



### Host Parish Councils

- 1) Ashill Parish Council
- 2) Beercrocombe Parish Council
- 3) Broadway Parish Council
- 4) Hatch Beachamp Parish Council
- 5) Horton Parish Council
- 6) Ilminster Town Council
- 7) Neroche Parish Council (note: Bickenhall is the host civil parish but as it is part of a grouped council, Neroche Parish Council, the entire boundaries of this council has been included)
- 8) Ruishton, Thornflacon & Henlade Parish Council
- 9) Stoke St Mary Parish Council
- 10) West Hatch Parish Council
- 11) West Monkton Parish Council

### Host District Council ward where there is no civil parish

- A) Halcon & Lane ward

## Appendix 4.5

### Copy of the 2021 section 47 Notice and scanned copies of the notice in newspapers

Sub -Appendix No.	Appendix Title
4.5a	Copy of the 2021 section 47 notice
4.5b	Copy of the 2021 section 47 notice in newspapers - Somerset County Gazette (30 September 2021)
4.5c	Copy of the 2021 section 47 notice in newspapers - Somerset Standard and Guardian (30 September 2021)

## Appendix 4.5a

### Copy of the 2021 section 47 notice

## **Notice of Consultation A358 Taunton to Southfields Dualling Scheme Section 47 Planning Act 2008 Notice Publicising a Statement of Community Consultation**

National Highways is planning to upgrade approximately 8.5 miles of the A358 between Southfields roundabout on the A303 and the M5 at Taunton to a high-quality dual carriageway. The highways improvement scheme, known as A358 Taunton to Southfields Dualling Scheme, comprises the following elements:

- Approximately 8.5 miles of new dual carriageway connecting junction 25 of the M5 at Taunton with the existing A303 at Southfields roundabout near Ilminster
- The section west of the proposed junction at Mattock's Tree Hill would be offline to the existing road corridor, while the section east of the junction would follow the existing corridor
- M5 junction 25 connection and improvements
- A new bridge to carry Stoke Road over the A358
- A new junction at Mattock's Tree Hill, connecting the A358 to the local road network
- An additional bridge at Griffin Lane would be built for the eastbound A358 carriageway
- A new bridge to carry Bickenhall Lane over the A358
- A new bridge to carry Village Road over the A358
- A new junction at Ashill, connecting to the local road network
- Southfields roundabout connection and improvements
- A new cycle route that would run from Henlade to the Southfields roundabout, making use of the local road network and new off-road routes

We intend to make an application to the Planning Inspectorate under Section 37 of the Planning Act 2008 for a development consent order to authorise construction of the scheme.

Before making our application we must produce a document called the Statement of Community Consultation (SoCC) setting out how we will consult the local community about our proposals. We also must make this statement available for inspection by the public and publish this notice stating where and when the statement can be inspected. We then must carry out consultation in accordance with the statement.

This notice contains a summary of the consultation details. However, full details of the consultation can be found in the SoCC. This can be viewed along with our consultation materials, online at: [www.highwaysengland.co.uk/A358-taunton-to-southfields](http://www.highwaysengland.co.uk/A358-taunton-to-southfields) or at the following locations throughout the period of our consultation: **Tuesday 12 October to Monday 22 November 2021.**

**Please note:** Consultation materials will be available from the start of the consultation date on the website and locations below, as detailed, not in advance.

### **Locations with consultation documents**

#### **Ilminster Library**

Ditton Street, Ilminster TA19 0BW  
9:30am – 12pm Monday, Wednesday and Saturday, 9:30am – 4:30pm Tuesday and Friday

#### **Somerset West and Taunton Council**

Deane House, Belvedere Road, Taunton,  
Somerset TA1 1HE  
8:30am – 5pm Monday to Friday

**You can also view our consultation materials at our consultation events where you can speak with the project team and share your views.** Subject to COVID-19 restrictions we intend to hold events at the following venues during the consultation period:

## Public Consultation Events

### Taunton Racecourse

Orchard Portman  
Taunton  
TA3 7BL

**Tuesday 19 October 2021 from 2pm to 8pm**

### Monks Yard (Conference Room)

Horton Cross Farm  
Horton Cross  
Ilminster  
Somerset  
TA19 9PT

**Saturday 23 October 2021 from 11am to 6pm**

### Holiday Inn Taunton (Priory Suite)

Deane Gate Avenue  
Taunton  
Somerset  
TA1 2UA

**Wednesday 3 November 2021 from 11am to 6pm**

You can also view our consultation materials in our **virtual consultation room**, which will be open 24/7 during the consultation period. You can access our virtual consultation room and find out about our Q&A webinar sessions and web chats at: [www.highwaysengland.co.uk/A358-taunton-to-southfields](http://www.highwaysengland.co.uk/A358-taunton-to-southfields)

The scheme is an Environmental Impact Assessment development, which means a Preliminary Environmental (PEI Report) has been produced (to describe the environmental effects of the scheme) and is being consulted on alongside the other consultation documents. It also means that an Environmental Statement will be produced and submitted with the application in due course.

## Contact the team:

### Email:

[A358TauntontoSouthfields@highwaysengland.co.uk](mailto:A358TauntontoSouthfields@highwaysengland.co.uk)

**Write:** FREEPOST A358 TAUNTON TO SOUTHFIELDS (the address must be written in capital letters and you do not need a stamp)

**Telephone:** 0300 123 5000  
(Monday to Friday 09.00 - 17.00)

## Appendix 4.5b

### Copy of the 2021 section 47 notice in newspapers - Somerset County Gazette (30 September 2021)



# HIGHWAYS AD BOOKING

Date: 30/09/2021

Penna Ref: 70044900003

GPC Code: GPC/00183816

Publication: Somerset County Gazette

90

countygazette.co.uk

Thursday September 30, 2021

## Traffic Notices



### Notice of Consultation A358 Taunton to Southfields Dualing Scheme Section 47 Planning Act 2008 Notice Publicising a Statement of Community Consultation

National Highways is planning to upgrade approximately 8.5 miles of the A358 between Southfields roundabout on the A303 and the M5 at Taunton to a high-quality dual carriageway. The Highways improvement scheme, known as A358 Taunton to Southfields Dualing Scheme, comprises the following elements:

- Approximately 8.5 miles of new dual carriageway connecting Junction 25 of the M5 at Taunton with the existing A303 at Southfields roundabout near Ilminster
- The section west of the proposed junction at Mattock's Tree Hill would be off-line to the existing road corridor, while the section east of the junction would follow the existing corridor
- M5 junction 25 connection and improvements
- A new bridge to carry Stoke Road over the A358
- A new junction at Mattock's Tree Hill, connecting the A358 to the local road network
- An additional bridge at Griffin Lane would be built for the eastbound A358 carriageway
- A new bridge to carry Bickenhall Lane over the A358
- A new bridge to carry Village Road over the A358
- A new junction at Ashill, connecting to the local road network
- Southfields roundabout connection and improvements
- A new cycle route that would run from Henlade to the Southfields roundabout, making use of the local road network and new off-road routes

We intend to make an application to the Planning Inspectorate under Section 37 of the Planning Act 2008 for a development consent order to authorise construction of the scheme.

Before making our application we must produce a document called the Statement of Community Consultation (SoCC) setting out how we will consult the local community about our proposals. We also must make this statement available for inspection by the public and publish this notice stating where and when the statement can be inspected. We then must carry out consultation in accordance with the statement.

This notice contains a summary of the consultation details. However, full details of the consultation can be found in the SoCC. This can be viewed along with our consultation materials, online at: [www.highwaysengland.co.uk/A358-taunton-to-southfields](http://www.highwaysengland.co.uk/A358-taunton-to-southfields) or at the following locations throughout the period of our consultation: **Tuesday 12 October to Monday 22 November 2021.**

**Please note:** Consultation materials will be available from the start of the consultation date on the website and locations below, as detailed, not in advance.

#### Locations with consultation documents

**Ilminster Library**  
Ditton Street, Ilminster TA19 0BW  
9:30am – 12pm Monday, Wednesday and Saturday,  
9:30am – 4:30pm Tuesday and Friday

**Somerset West and Taunton Council**  
Deane House, Belvedere Road, Taunton  
Somerset TA1 1HE  
8:30am – 5pm Monday to Friday

You can also view our consultation materials at our consultation events where you can speak with the project team and share your views. Subject to COVID-19 restrictions we intend to hold events at the following venues during the consultation period:

#### Public Consultation Events

**Taunton Racecourse**  
Orchard Portman, Taunton TA3 7BL  
**Tuesday 19 October 2021 from 2pm to 8pm**

**Monks Yard (Conference Room)**  
Horton Cross Farm  
Horton Cross, Ilminster, Somerset TA19 9PT  
**Saturday 23 October 2021 from 11am to 6pm**

**Holiday Inn Taunton (Priory Suite)**  
Deane Gate Avenue, Taunton, Somerset TA1 2UA  
**Wednesday 3 November 2021 from 11am to 6pm**

You can also view our consultation materials in our virtual consultation room, which will be open 24/7 during the consultation period. You can access our virtual consultation room and find out about our Q&A webinar sessions and web chats at: [www.highwaysengland.co.uk/A358-taunton-to-southfields](http://www.highwaysengland.co.uk/A358-taunton-to-southfields)

The scheme is an Environmental Impact Assessment development, which means a Preliminary Environmental (PE) Report has been produced (to describe the environmental effects of the scheme) and is being consulted on alongside the other consultation documents. It also means that an Environmental Statement will be produced and submitted with the application in due course.

#### Contact the team:

**Email:** [A358TauntontoSouthfields@highwaysengland.co.uk](mailto:A358TauntontoSouthfields@highwaysengland.co.uk)  
**Write:** FREEPOST A358 TAUNTON TO SOUTHFIELDS (the address must be written in capital letters and you do not need a stamp)  
**Telephone:** 0300 123 5000 (Monday to Friday 09.00 – 17.00)

Registered office Bridge House, 1 Walnut Tree Close, Gulkford GU1 4LZ  
National Highways Limited registered in England and Wales  
number 09345363



## Building Services

**Home & Garden Maintenance or Repair**  
Mike Miller a Local tradesman with 30 yrs experience  
roofing, Plastering etc.  
**07889 793208 / 01823 274369**

## Driveways & Resurfacing

**PAVING & LANDSCAPING**

- BLOCK PAVING, VARIOUS COLOURS
- TARMAC
- GRAVEL
- FENCING
- JET WASHING
- TREE WORK
- DROP KERBS
- DECKING



**S J LANDSCAPES**  
Specialising in DRIVES, PATHS AND PATIOS

CALL FOR FREE ESTIMATES  
**Tel 01278 325004 or 07789 757569**  
[sjlandscapesandpaving@outlook.com](mailto:sjlandscapesandpaving@outlook.com)  
[www.sjlandscapes.co.uk](http://www.sjlandscapes.co.uk)

## Garden Maintenance

### TREE CARE FELLING

Pruning, planting, hedge laying & trimming: garden maintenance and storm damage undertaken.  
Log supplier. Public liability insurance. F. Billinger, Wiveliscombe.

**Tel: (01984) 624193, (mobile) 07721 312300.**

### Garden clearance

Maintenance and hedge trimming service

**Tel: Chris Hawkins 01823 252674 or 07771 848120**

## Gardening & Landscaping

### TREE SERVICES & LANDSCAPE GARDENING

Tree care, Hedge trimming, Patio's, Drives, Fencing, Turfing, Power washing service and Fully insured Licenced Waste Carrier

FREE ESTIMATES  
Phone Alf on: 01823 413958 / 07702 391856

County Gazette

Call our team to book your ADVERT

01823 365000

or visit [countygazette.co.uk/advertise](http://countygazette.co.uk/advertise)



For the latest news, sport and what's on visit [countygazette.co.uk](http://countygazette.co.uk) and pick up your paper every THURSDAY

## Legal Notices

### DENNERS LIMITED PENSION AND ASSURANCE SCHEME ("THE SCHEME") NOTICE TO CREDITORS AND BENEFICIARIES UNDER SECTION 27 OF THE TRUSTEE ACT 1925

Notice is hereby given, pursuant to section 27 of the Trustee Act 1925 that the Scheme is preparing to be wound up.  
Any former employees of Denners Limited ("the Company") who think they are or were Members of the Scheme, or any other person who has a claim against the Scheme, are required to write to Jim Kerrigan at the address below with full details of their name, address, date of birth and, if applicable, the period which they were employed by the Company together with any supporting documents within two months of the publication date of this notice.

After that date, the Trustee will only have regard to the claims and interests of which it has prior written notice and will not, in respect of the assets being dealt with, be liable to any person of whose claim has not been notified in writing prior to that date.

If you already receive a pension from the Scheme, or you have received a letter from the Trustee regarding the winding up of the Scheme, you do not need to write to the Trustee.  
For and on behalf of the Trustee of the Denners Limited Pension and Assurance Scheme, c/o Deloitte Total Reward and Benefits Limited, Lincoln Building, 27-45 Great Victoria Street, Belfast, BT2 7SL

## Accounting

**AJR ACCOUNTANCY SERVICES** Free Initial Consultation Bookkeeping

FOR ALL TYPES OF BUSINESSES FROM SOLE TRADERS TO MEDIUM SIZED COMPANIES.

Accounts • Tax • VAT • Payroll

**01984 633000 | 07774 166742**  
[accounts@ajraccountancy.co.uk](mailto:accounts@ajraccountancy.co.uk)  
**ALL SOMERSET AREAS COVERED**

## Aerial & Satellite Services

**TAUNTON AERIALS**

A Local and Professional family run business

For all your aerial and satellite needs!

**01823 323199**  
[www.tauntonaerials.co.uk](http://www.tauntonaerials.co.uk) | RDI Reg: 18267039

digital Approved Member



## Appendix 4.5c

### Copy of the 2021 section 47 notice in newspapers - Somerset Standard and Guardian (30 September 2021)

# HIGHWAYS AD BOOKING

Date: 30/09/2021

Penna Ref: 700448000002

GPC Code: GPC/00183816

Publication: Somerset Standard & Guardian

THURSDAY, SEPTEMBER 30, 2021

25

## Public Notices

### Public Notices



**Notice of Consultation**  
A358 Taunton to Southfields Dualling Scheme  
Section 47 Planning Act 2008  
Notice Publicising a Statement of Community Consultation

National Highways is planning to upgrade approximately 8.5 miles of the A358 between Southfields roundabout on the A303 and the M5 at Taunton to a high-quality dual carriageway. The highways improvement scheme, known as A358 Taunton to Southfields Dualling Scheme, comprises the following elements:

- Approximately 8.5 miles of new dual carriageway connecting junction 25 of the M5 at Taunton with the existing A303 at Southfields roundabout near Ilminster
- The section west of the proposed junction at Mattock's Tree Hill would be off-line to the existing road corridor, while the section east of the junction would follow the existing corridor
- M5 junction 25 connection and improvements
- A new bridge to carry Stoke Road over the A358
- A new junction at Mattock's Tree Hill, connecting the A358 to the local road network
- An additional bridge at Griffin Lane would be built for the eastbound A358 carriageway
- A new bridge to carry Bickenhall Lane over the A358
- A new bridge to carry Village Road over the A358
- A new junction at Ashill, connecting to the local road network
- Southfields roundabout connection and improvements
- A new cycle route that would run from Henlade to the Southfields roundabout, making use of the local road network and new off-road routes

We intend to make an application to the Planning Inspectorate under Section 37 of the Planning Act 2008 for a development consent order to authorise construction of the scheme.

Before making our application we must produce a document called the Statement of Community Consultation (SoCC) setting out how we will consult the local community about our proposals. We also must make this statement available for inspection by the public and publish this notice stating where and when the statement can be inspected. We then must carry out consultation in accordance with the statement.

This notice contains a summary of the consultation details. However, full details of the consultation can be found in the SoCC. This can be viewed along with our consultation materials, online at: [www.highwaysengland.co.uk/A358-taunton-to-southfields](http://www.highwaysengland.co.uk/A358-taunton-to-southfields) or at the following locations throughout the period of our consultation: **Tuesday 12 October to Monday 22 November 2021.**

**Please note:** Consultation materials will be available from the start of the consultation date on the website and locations below, as detailed, not in advance.

#### Locations with consultation documents

- Ilminster Library**  
Diton Street, Ilminster TA19 0BW  
9:30am – 12pm Monday, Wednesday and Saturday,  
9:30am – 4:30pm Tuesday and Friday
- Somerset West and Taunton Council**  
Deane House, Belvedere Road, Taunton  
Somerset TA1 1HE  
8:30am – 5pm Monday to Friday

You can also view our consultation materials at our consultation events where you can speak with the project team and share your views. Subject to COVID-19 restrictions we intend to hold events at the following venues during the consultation period:

#### Public Consultation Events

- Taunton Racecourse**  
Orchard Portman, Taunton TA3 7BL  
**Tuesday 19 October 2021 from 2pm to 8pm**
- Monks Yard (Conference Room)**  
Horton Cross Farm  
Horton Cross, Ilminster, Somerset TA19 9PT  
**Saturday 23 October 2021 from 11am to 6pm**
- Holiday Inn Taunton (Priority Suite)**  
Deane Gate Avenue, Taunton, Somerset TA1 2UA  
**Wednesday 3 November 2021 from 11am to 6pm**

You can also view our consultation materials in our virtual consultation room, which will be open 24/7 during the consultation period. You can access our virtual consultation room and find out about our Q&A webinar sessions and web chats at: [www.highwaysengland.co.uk/A358-taunton-to-southfields](http://www.highwaysengland.co.uk/A358-taunton-to-southfields)

The scheme is an Environmental Impact Assessment (EIA) development, which means a Preliminary Environmental (PEI) Report has been produced (to describe the environmental effects of the scheme) and is being consulted on alongside the other consultation documents. It also means that an Environmental Statement will be produced and submitted with the application in due course.

#### Contact the team:

**Email:**  
[A358TauntontoSouthfields@highwaysengland.co.uk](mailto:A358TauntontoSouthfields@highwaysengland.co.uk)  
**Write:** FREEPOST A358 TAUNTON TO SOUTHFIELDS (the address must be written in capital letters and you do not need a stamp)  
**Telephone:** 0300 123 5000  
(Monday to Friday 09.00 - 17.00)

Registered office Bridge House, 1 Walnut Tree Close, Gifford GU1 4JZ  
National Highways Limited registered in England and Wales number 05346363

### MENDIP DISTRICT COUNCIL TOWN AND COUNTRY PLANNING ACT 1990, TOWN AND COUNTRY PLANNING (DEVELOPMENT MANAGEMENT PROCEDURE) ORDER 2015, PLANNING LISTED BUILDINGS AND CONSERVATION AREAS) ACT 1990

Notice is hereby given that the following applications have been received by Mendip District Council and any person who wishes to make representations about any of the above applications should do so in writing within 21 days of the date of this notice quoting the application number. Representations should be sent to Mendip District Council, Council Offices, Cannards Grave Road, Shepton Mallet, Somerset, BA4 5BT or email to [consultations@mendip.gov.uk](mailto:consultations@mendip.gov.uk). Responses received will be made available for public inspection. Applications can be viewed on [www.mendip.gov.uk](http://www.mendip.gov.uk).  
App No 2021/1745/HSE & 2021/1746/LBC Address: Chapel Farm Foulkland to Norton St Philip Road Foulkland Farm Roadstock By Mr & Mrs R Morris For: Replacement of existing garden room with the erection of a oak framed garden room.  
App No 2021/1547/LBC Address: 23 Veorage Street From Somerset BA1 1PU By: A Mossi For: Lowering of garden terrace and construction of pergola.

### LICENSING ACT 2003 (s 34) NOTICE OF APPLICATION FOR THE GRANT OF A VARIATION OF A PREMISES LICENCE

Take note that application has been made to Mendip District Council for a premises licence. Name of Applicant/Club: Marston Park Address of Premises: Thickthorn wood, Orrey wood and Marston Pond BA11 5EP Proposed variation of licensable activities: Supply of Alcohol Date by which interested parties and responsible authorities may make representation: 25/10/21  
A record of the application made to the Licensing Authority will be kept on a register at the address given below and the register may be inspected during normal office hours. Any persons wishing to make any objections or representation should make it in writing to: The Licensing Department Mendip District Council, Cannards Grave Road, SHEPTON MALLET, Somerset BA4 5BT  
Website: [www.mendip.gov.uk](http://www.mendip.gov.uk)  
IT IS AN OFFENCE KNOWINGLY OR RECKLESSLY TO MAKE A FALSE STATEMENT IN CONNECTION WITH AN APPLICATION AND IS SUBJECT TO THE MAXIMUM FINE OF £5000 ON SUMMARY CONVICTION FOR THE OFFENCE.



[marketplacelive.co.uk](http://marketplacelive.co.uk)

Your local place to buy and sell



### SECTION 46 - PLANNING ACT 2008 REGULATION 4 INFRASTRUCTURE PLANNING (APPLICATIONS: PRESCRIBED FORMS AND PROCEDURE) REGULATIONS 2006 A358 TAUNTON TO SOUTHFIELDS DUALLING SCHEME NOTICE PUBLICISING A PROPOSED APPLICATION FOR A DEVELOPMENT CONSENT ORDER

Notice is hereby given that National Highways Limited ("National Highways") of Bridge House, Walnut Tree Close, Guildford GU1 4LZ intends to make an application ("the Application") to the Secretary of State for Transport under Section 37 of the Planning Act 2008 for a Development Consent Order (DCO).

The Application is for the proposed A358 Taunton to Southfields Dualling Scheme in Somerset.

The scheme's main proposals in summary are:

- Approximately 8.5 miles of new dual carriageway connecting junction 25 of the M5 at Taunton with the existing A303 at Southfields roundabout near Ilminster
- The section west of the proposed junction at Mattock's Tree Hill would be off-line to the existing road corridor, while the section east of the junction would follow the existing corridor
- M5 junction 25 connection and improvements
- A new bridge to carry Stoke Road over the A358
- A new junction at Mattock's Tree Hill, connecting the A358 to the local road network
- An additional bridge at Griffin Lane would be built for the eastbound A358 carriageway
- A new bridge to carry Bickenhall Lane over the A358
- A new bridge to carry Village Road over the A358
- A new junction at Ashill, connecting to the local road network
- Southfields roundabout connection and improvements
- A new cycle route that would run from Henlade to the Southfields roundabout, making use of the local road network and new off-road routes

The scheme is an Environmental Impact Assessment development (EIA development), as defined by The Infrastructure Planning (Environmental Impact Assessment) Regulations 2017. An Environmental Statement will be submitted as part of the Application. A Preliminary Environmental Information (PEI Report) forms part of the consultation material.

Consultation on the proposals will take place from **Tuesday 12 October to Monday 22 November 2021**. Copies of the consultation materials – including documents, plans and maps showing the nature and location of the proposed development and the PEI Report – will be available for inspection free of charge from **Tuesday 12 October to Monday 22 November 2021** at the following locations and times:

#### Locations with consultation documents

Location	Address	Opening times
Taunton	Somerset West and Taunton Council, Deane House, Belvedere Road, Taunton, Somerset TA1 1HE	8:30am–5pm Monday to Friday
Ilminster	Ilminster Library, Ditton Street, Ilminster TA19 0BW	9:30am–12pm Monday, Wednesday and Saturday, 9:30am–4:30pm Tuesday and Friday

Copies of the consultation materials will also be available online free of charge from **Tuesday 12 October 2021** via [www.highwaysengland.co.uk/A358-taunton-to-southfields](http://www.highwaysengland.co.uk/A358-taunton-to-southfields) by clicking on the consultation links on that website. Copies of the consultation materials may be requested during the consultation period from National Highways using the email address, postal address or telephone number provided below:

- Email: [A358TauntontoSouthfields@highwaysengland.co.uk](mailto:A358TauntontoSouthfields@highwaysengland.co.uk)
- Phone: 0300 123 5000
- Post: FREEPOST A358 TAUNTON TO SOUTHFIELDS (the address must be written in capital letters and you do not need a stamp)

These contact details can also be used to contact National Highways for enquiries in relation to the consultation materials, including the documents, plans and maps.

Paper copies of the consultation booklet, feedback questionnaire, PEI Report Non-Technical Summary and Statement of Community Consultation (SoCC) will be supplied free of charge; however, there may be a charge of up to £200 for paper copies of other consultation materials. Electronic copies of the PEI Report on a USB memory stick can also be supplied free of charge. Please contact National Highways for further details.

Any person may comment on the proposals or otherwise respond to this publicity. Responses must be received between **Tuesday 12 October and Monday 22 November 2021**.

A feedback questionnaire is available as part of the consultation materials and online via [www.highwaysengland.co.uk/A358-taunton-to-southfields](http://www.highwaysengland.co.uk/A358-taunton-to-southfields). When providing your response, please include your name and address or, if you would prefer your comments to be anonymous, your postcode only. Please also confirm the nature of your interest in the scheme. Please supply any response using the contact methods below:

- Online: On the dedicated citizen space page which can be accessed via [www.highwaysengland.co.uk/A358-taunton-to-southfields](http://www.highwaysengland.co.uk/A358-taunton-to-southfields)
- Email: [A358TauntontoSouthfields@highwaysengland.co.uk](mailto:A358TauntontoSouthfields@highwaysengland.co.uk)
- Post: FREEPOST A358 TAUNTON TO SOUTHFIELDS (the address must be written in capital letters and you do not need a stamp)

**Responses must be received no later than Monday 22 November 2021 at 23:59. Responses received after this time may not be considered.**

National Highways will consider and have regard to all responses when developing the Application for a DCO once consultation has closed. Responses will form the basis of a Consultation Report that will be one of the factors taken into consideration by the Secretary of State when deciding whether the Application can be accepted for examination. Therefore, in providing any comment, it should be borne in mind that the substance of it may be communicated to others as part of the Consultation Report.

If you would like further information about this notice, the consultation or the scheme, please contact the project team by using one of the contact methods provided above.

**Kat Liddington**

Senior Project Manager for A358 Taunton to Southfields Dualling Scheme

Email: [A358TauntontoSouthfields@highwaysengland.co.uk](mailto:A358TauntontoSouthfields@highwaysengland.co.uk)

Tel: 0300 123 5000

(Thursday 30 September 2021)

Any item any price free online



Find an out of this world bargain online

Any item any price free online

[marketplacelive.co.uk](http://marketplacelive.co.uk)  
Your local place to buy and sell

## Appendix 4.6

### 2021 Statement of Community Consultation (SoCC) compliance table – December 2021

**A358 Taunton to Southfields  
Statement of Community Consultation (SoCC) compliance table  
December 2021**

Section	Commitment	Response
<b>About us</b>	<p>To make sure our approach to consultation with the local community is comprehensive, we have consulted on this SoCC with Somerset County Council, Somerset West and Taunton Council and South Somerset District Council. These are the local authorities in the areas in which the scheme is proposed to be built and/or the scheme may significantly impact.</p>	<p>National Highways consulted on the SoCC with Somerset County Council, Somerset West and Taunton Council and South Somerset District Council.</p> <p>A virtual meeting was held on 27 April 2021 to run through the SoCC process. Comments from this meeting were incorporated into the draft SoCC.</p> <p>The local authorities were then sent the draft SoCC to review on 22 July 2021, with a deadline for comments on 23 August 2021. A copy of the draft SoCC and the letter sent to local authorities is provided at Consultation Report Appendix 4.1 and Appendix 4.2 (Document Reference 5.2). A table with comments received from local authorities and how comments were addressed in the final SoCC is provided in Chapter 4 of this report.</p>
<b>The scheme</b>	<p>Owing to its status as a nationally significant infrastructure project, an Environmental Impact Assessment is being completed. A Preliminary Environmental Information (PEI) Report and non-technical summary (NTS) will be published at the point of consultation, which will provide information about the potential environmental effects of the scheme and the measures proposed to reduce those effects. The main PEI Report chapters are as follows:</p> <ul style="list-style-type: none"> <li>• Chapter 1: Introduction</li> <li>• Chapter 2: The Project</li> <li>• Chapter 3: Alternatives</li> <li>• Chapter 4: Environment Impact Assessment Methodology</li> <li>• Chapter 5: Air Quality</li> <li>• Chapter 6: Cultural Heritage</li> <li>• Chapter 7: Landscape</li> </ul>	<p>The PEI Report and NTS were published online and made available in hard copy at deposit locations and at public events. Further detail of how and where the PEI Report and NTS were made available is set out in Chapter 4 of this report.</p>

	<ul style="list-style-type: none"> <li>• Chapter 8: Biodiversity</li> <li>• Chapter 9: Geology and Soils</li> <li>• Chapter 10: Material Assets and Waste</li> <li>• Chapter 11: Noise and Vibration</li> <li>• Chapter 12: Population and Health</li> <li>• Chapter 13: Road Drainage and the Water Environment</li> <li>• Chapter 14: Climate</li> <li>• Chapter 15: Assessment of Cumulative Effects</li> </ul>	
	<p>Additional information about the scheme, including plans and information, will be included in our public consultation booklet. Copies of the booklet will be available during the consultation period on the scheme webpage, in hard copy at designated public information points and by request as described in section 9 of this SoCC.</p>	<p>A copy of the public consultation booklet was made available via the project website (<a href="https://nationalhighways.co.uk/a358-taunton-to-southfields/">https://nationalhighways.co.uk/a358-taunton-to-southfields/</a>) and in hard copy at the following public information points between 12 October and 22 November 2021:</p> <ul style="list-style-type: none"> <li>• Taunton Library, Paul Street, Taunton TA1 3XZ</li> <li>• South Petherton Library, 3 St James's Street, South Petherton TA13 5BS</li> <li>• Martock Library, North Street, Martock TA12 6DL</li> <li>• Priorswood Library, Hillside Children's Centre, Eastwick Rd, Taunton TA2 7HD</li> <li>• Ilminster Library, Ditton Street, Ilminster TA19 0BW (hard copy of the PEI Report was also available for inspection at this location)</li> <li>• Chard Library, Holyrood Street, Chard TA20 2YA</li> <li>• Somerset County Council mobile library</li> <li>• Ilminster Meeting House &amp; Arts Centre, 35 East Street, Ilminster TA19 0AN</li> <li>• Henlade Post Office, Henlade, Taunton TA3 5DH</li> <li>• Blackbrook Leisure Centre &amp; Spa, Blackbrook Way, Taunton TA1 2RW</li> <li>• Somerset West and Taunton Council, Deane House, Belvedere Road, Taunton, Somerset TA1 1HE (hard copy of the PEI Report</li> </ul>

		<p>was also available for inspection at this location)</p> <p>Copies of the consultation booklet were also available on request.</p>
<p><b>Next consultation – why and when</b></p>	<p>It is important to us that our consultation should:</p> <ul style="list-style-type: none"> <li>• enable members of the public to influence our proposals</li> <li>• provide the opportunity to give feedback on potential options</li> <li>• encourage the community to help shape our proposals to maximise local benefits and minimise any downsides</li> <li>• help local people understand the potential nature and local impact of our proposals</li> <li>• enable potential mitigation measures to be considered and, if appropriate, built into the project before an application is submitted</li> <li>• identify ways in which our proposals, without significant costs, support wider strategic or local objectives</li> </ul>	<p>The consultation was held between 12 October and 22 November 2021. Members of the public were invited to view our proposals and encouraged to provide feedback.</p> <p>The consultation documents outlined the scheme objectives, the nature and impact of our proposals and potential mitigation measures.</p> <p>The consultation period for this scheme lasted 41 days, which exceeds the minimum requirement for Nationally Significant Infrastructure Projects (NSIPS) which is 28 days. National Highways advertised the dates for the consultation period widely in the local press and through continued engagement with local communities and stakeholders, including at Community Forum events, parish council meetings and in Member briefings.</p> <p>As set out in the Consultation Report, National Highways carried out a wide range of activities to ensure people could access information, ask questions of the team and provide consultation feedback via a variety of methods. There were more 600 attendees at the events, more than 2,600 unique web visits and more than 900 consultation responses received, via the variety of response channels available, demonstrating that the consultation was sufficiently promoted and accessible.</p>
	<p>Your comments will help us achieve these objectives. We will listen to everyone’s views and will consider your opinions before we submit our DCO application.</p>	<p>A Public Consultation Summary Report was produced on 14 February 2022, explaining the consultation methodology and outlining the key themes from the public consultation.</p> <p>Following analysis of statutory consultation responses, and refinements to the preliminary design, National Highways held a</p>

		<p>supplementary consultation in May and June 2022.</p> <p>Findings from the statutory consultation and supplementary consultation are summarised in this Consultation Report. This contains a description of how our application was informed by the responses received and an outline of any changes made as a result of consultation.</p>
	<p>The consultation will run from Tuesday 12 October 2021 until Monday 22 November 2021, at 23:59.</p>	<p>Statutory consultation took place between these dates.</p>
	<p>The consultation will be on our preliminary design for the preferred route. We are consulting on all aspects of the preliminary design, but welcome comments in particular on:</p> <ul style="list-style-type: none"> <li>• upgrades to the M5 junction 25 and the Nexus roundabout</li> <li>• a new two-lane bridge to carry Stoke Road over the A358</li> <li>• a new junction at Mattock's Tree Green</li> <li>• a new connection to provide access for the Somerset Progressive School, the Huish Woods Scout Campsite and local businesses at Nightingale Farm Units</li> <li>• a new connection linking Village Road to the Mattock's Tree Green junction to provide access to Hatch Beauchamp for residents and local businesses</li> <li>• an additional bridge at Griffin Lane to carry the eastbound A358 carriageway</li> <li>• a new two-lane bridge to carry Bickenhall Lane over the A358</li> <li>• a new bridge to carry Village Road over the A358</li> </ul>	<p>The consultation on the preliminary design was delivered in line with the SoCC.</p>



	<ul style="list-style-type: none"> <li>• options to provide a connection, or not, between local villages at Capland</li> <li>• a new junction at Ashill</li> <li>• a new connection on the eastern side of the A358 to connect Stewley with the Ashill junction</li> <li>• Southfields roundabout connection and improvements</li> <li>• proposals for walkers, cyclists, horse riders and disabled users, including a new cycle route that would run from Henlade to the Southfields roundabout making use of the local road network and new off-road routes</li> <li>• proposals for construction phasing</li> <li>• the information and proposed mitigation presented in the PEI Report</li> </ul>	
	<p>Working with Somerset County Council, South Somerset District Council and Somerset West and Taunton Council, we have developed a consultation mailing zone for the distribution of our consultation materials. Residential and business addresses within the mailing zone will receive direct correspondence before and at the start of the consultation period.</p>	<p>National Highways worked with the local authorities to develop a consultation mailing zone defined by:</p> <ul style="list-style-type: none"> <li>• all addresses included in the mailing zone used for the 2018 options consultation</li> <li>• all addresses within a 1.5km (0.9-mile) radius of the extent of preliminary design (the red line boundary)</li> <li>• all addresses that fall within the host civil parishes for the scheme – those whose boundaries are within the red line boundary</li> <li>• where there is no host civil parish, all addresses in the equivalent district council ward</li> </ul> <p>A map of this zone can be found at Consultation Report Appendix 4.13 (Document Reference 5.2).</p> <p>A provisional mailing zone was outlined in the Draft Statement of Community Consultation (SoCC). A table of comments received by local authorities – including on the mailing zone – can be found at Consultation</p>

		Report Appendix 4.3 (Document Reference 5.2).
	We will publicise the consultation in areas beyond this consultation mailing zone to ensure people living or working in or visiting the local area will be aware of the consultation, using the methods listed in section 7 of this SoCC.	<p>The consultation was publicised by:</p> <ul style="list-style-type: none"> <li>• Issuing press releases to: <ul style="list-style-type: none"> <li>○ Somerset County Gazette</li> <li>○ Somerset Live</li> <li>○ BBC Radio Somerset</li> <li>○ ITV News West Country</li> <li>○ BBC Points West and Spotlight</li> <li>○ Chard and Ilminster News</li> <li>○ The Western Gazette</li> </ul> </li> </ul> <p>A copy of the list of media publications that the press releases were issued to can also be found in Consultation Report Appendix 4.26 (Document Reference 5.2).</p> <ul style="list-style-type: none"> <li>• Issuing emails or letters to: <ul style="list-style-type: none"> <li>○ elected representatives at Somerset County Council, South Somerset District Council and Somerset West and Taunton Council</li> <li>○ host parish councils</li> <li>○ local authorities and parish councils adjacent to host local authorities and parish councils</li> </ul> </li> </ul> <p>Elected representatives at Somerset County Council, South Somerset District Council and Somerset West and Taunton Council were invited to a briefings, which took place on 15 and 29 September 2022.</p> <p>The list of section 42(a) prescribed consultees, including local authorities and parish councils, that were sent the notification letter is available at Consultation Report Appendix 4.7 (Document Reference 5.2). A sample copy of the notification letters sent to section 42 consultees is available at Consultation Report Appendix 4.10 (Document Reference 5.2).</p> <ul style="list-style-type: none"> <li>• Publishing statutory notices in national and locally circulating papers.</li> </ul>

		<p>A copy of the statutory notices, and evidence of them being published, can be found in Consultation Report Appendix 3.1 (Document Reference 5.2) and Consultation Report Appendix 4.5 (Document Reference 5.2).</p> <ul style="list-style-type: none"> <li>Promoting the consultation on National Highways' South West Twitter and Facebook accounts.</li> </ul> <p>Consultation was promoted during the consultation period via National Highways' South West Twitter and Facebook accounts. Further details are provided in Chapter 4 of this report.</p>
<p><b>Who can take part?</b></p>	<p>Anyone who is interested in this scheme is welcome to take part. We welcome all views and will take them into account before we submit our final design.</p>	<p>As set out in this Consultation Report, National Highways carried out a wide range of activities to ensure people could access information, ask questions of the team and provide consultation feedback via a variety of methods. There were more 600 attendees at the events, more than 2,600 unique web visits and more than 900 consultation responses received, via the variety of response channels available, demonstrating that the consultation was sufficiently promoted and accessible.</p>
<p><b>How will we consult?</b></p>	<p>Our consultation will be focused on digital engagement and consultation tools. This is to ensure the consultation can go ahead and is not affected by any potential future restrictions and government health guidance relating to COVID-19. As such, in addition to making consultation information available online, we will be hosting events online and using a virtual exhibition during the consultation period where members of the project will be available at specific times to discuss the proposals.</p> <p>Alongside this digital-led approach, we will continue to</p>	<p>National Highways undertook a hybrid approach, ensuring that, in line with the most up-to-date guidance relating to the COVID-19 pandemic, the consultation was accessible to as many people as possible.</p> <p>Advice was sought from Local Authorities on how to consult appropriately, to ensure stakeholders and the local community were informed of the consultation and had the opportunity to contribute. National Highways also ensured that a variety of response mechanisms were available, including email and freepost, to ensure that technical issues did not prevent anyone from providing their feedback.</p>

	<p>use non-digital methods where practicable to do so in line with government health guidance relating to COVID-19. However, we reserve the right to cancel face-to-face engagement in the interests of safety.</p>	<p>Digital engagement and consultation tools included a dedicated consultation webpage (<a href="https://highwaysengland.citizenspace.com/he/a358-taunton-to-southfields-2021consultation/">https://highwaysengland.citizenspace.com/he/a358-taunton-to-southfields-2021consultation/</a>) and virtual exhibition room (<a href="https://a358-taunton-to-southfields.virtual-engage.com/">https://a358-taunton-to-southfields.virtual-engage.com/</a>), accessible via the National Highways project webpage (<a href="http://www.nationalhighways.co.uk/a358-taunton-to-southfields">www.nationalhighways.co.uk/a358-taunton-to-southfields</a>) throughout the consultation period. These provided stakeholders, landowners, local communities and customers with the opportunity to view the consultation materials, watch fly-through animations of the scheme and provided their feedback to consultation. The virtual exhibition room also contained a welcome video, which introduced the project, consultation and how to get involved.</p> <p>National Highways also held 11 online web chat and nine question and answer webinar sessions during the consultation period.</p> <p>Digital promotion of consultation included social media, emails to stakeholder organisations, an newsletter and online press coverage.</p> <p>To ensure those with limited or no digital access could also engage with consultation, a range of non-digital methods were included. Activity included</p> <ul style="list-style-type: none"> <li>• postcards sent out in the local area</li> <li>• letters posted to stakeholder and community organisations,</li> <li>• statutory notifications in local, regional and one national newspaper</li> <li>• press releases</li> <li>• hard copy materials available at 11 venues in the area</li> <li>• hard copy materials and alternative formats available to order</li> <li>• a freephone telephone number</li> </ul>
--	---	---

		<p>National Highways also held three face-to-face events at a range of times and locations during the consultation period, in line with government guidance related to COVID-19:</p> <ul style="list-style-type: none"> <li>• Taunton Racecourse, Orchard Portman, Taunton TA3 7BL – Tuesday 19 October from 2pm to 8pm</li> <li>• Monks Yard (Conference Room), Horton Cross Farm, Horton Cross, Ilminster, Somerset TA19 9PT – Saturday 23 October from 11am to 6pm</li> <li>• Holiday Inn Taunton, Deane Gate Avenue, Taunton, Somerset TA1 2UA – Wednesday 3 November from 11am to 6pm</li> </ul> <p>National Highways also offered telephone call backs from a member of the project team throughout consultation. The project team received 13 call back requests during the consultation period.</p> <p>There were more 600 attendees at the events, more than 2,600 web visits and more than 900 consultation responses received, demonstrating that the consultation was sufficiently promoted and accessible.</p>
<p><b>Postcard mailings</b></p>	<p>In advance of the consultation, we will send a postcard to all residential and business addresses within the mailing zone outlined in Figure 1.</p> <p>The postcard will include:</p> <ul style="list-style-type: none"> <li>• a link to the scheme webpage</li> <li>• details of the online and face-to-face consultation events</li> <li>• information on how to pre-register for paper copies of consultation materials (see Table 2 for details of which</li> </ul>	<p>A consultation postcard was sent to the consultation mailing zone on 21 September 2021 date to inform them about the upcoming consultation. This was part of the have your say campaign. Evidence can be found at Consultation Report Appendix 4.14 (Document Reference 5.2).</p> <p>The postcard was also sent via email to users who have registered for updates via the project website. At the time of statutory consultation, 4,365 email addresses were registered for updates.</p>

	<p>documents will be available free of charge)</p> <p>A similar email will be sent to users who have registered for updates via the scheme's website and expressed an interest to stay in touch.</p>	
	<p>A second postcard mailing to the same mailing zone and emailing to users who have registered for updates will be issued at the start of the consultation period to advise the consultation is live.</p>	<p>A second postcard was sent to the consultation mailing zone on 12 October 2021 to inform them about the start of the consultation. An electronic version of the postcard was sent to those who had registered for updates via the website. The postcard can be found at Consultation Report Appendix 4.14 (Document Reference 5.2).</p>
<p><b>Stakeholder briefings</b></p>	<p>As part of the consultation, we will offer to brief the following stakeholders about the public consultation and how people can get involved:</p> <ul style="list-style-type: none"> <li>• elected representatives including the host MPs, local authority members and parish councils</li> <li>• members of the A358 Community Forum, Walking, Cycling and Horse Riding and Disabled Users Forum and Business Forum</li> <li>• those with an interest in the land that we anticipate we will need to build the scheme or within the draft boundary of the scheme</li> </ul>	<p>National Highways offered to meet with stakeholders to brief them of the consultation, The following briefings were held:</p> <ul style="list-style-type: none"> <li>• Somerset County Council and District members briefing, 15 September 2021</li> <li>• MP briefings, 24 September, 5 October 2021</li> <li>• Parish council briefing sessions, 22 and 23 September 2021</li> <li>• Somerset West and Taunton Council members briefing, 29 September 2021</li> <li>• A358 Community Forum, Thursday 7 October 2021 – membership of the Community Forum includes walking, cycling, horse-riding and disabled user forum members</li> <li>• Business Forum, 15 October 2021</li> </ul>
<p><b>Hard-to-reach group update</b></p>	<p>We will contact organisations on our hard-to-reach group list (see Appendix A) by email or phone in advance of the consultation to raise awareness of the consultation activities. We will then email these organisations at the start of the consultation to advise that the consultation is live.</p>	<p>Notifications were sent via email or letters to hard-to-reach groups for whom contact details were publicly available. The list of additional organisations, including hard-to-reach groups, is available at Consultation Report Appendix 4.15 (Document Reference 5.2), with a sample copy of the notification letter available at Consultation Report Appendix 4.16 (Document Reference 5.2).</p>

<p><b>Virtual exhibition</b></p>	<p>At the start of the consultation period, we will launch an online virtual exhibition room. This tool will allow users to virtually move around a 360-degree replica of an event and interact with materials, including display banners, videos, and technical documents. A link to the online feedback questionnaire will be provided within the virtual exhibition room. The virtual exhibition room will be open 24/7 during the consultation period.</p> <p>We will hold 11 web chats at a range of times and days with members of the project team available at the following times to answer questions:</p> <ul style="list-style-type: none"> <li>• Tuesday 12 October: 4pm–7pm</li> <li>• Wednesday 13 October: 11am–2pm</li> <li>• Friday 15 October: 8am–11am</li> <li>• Friday 15 October: 3pm–6pm</li> <li>• Monday 18 October: midday–3pm</li> <li>• Wednesday 20 October: 10am–1pm</li> <li>• Wednesday 20 October: 6pm–9pm</li> <li>• Friday 22 October: 9am–midday</li> <li>• Friday 22 October: 3pm–6pm</li> <li>• Thursday 18 November: 3pm–6pm</li> <li>• Friday 19 November: 9am–midday</li> </ul> <p>Comments made via the online exhibition web chat function will not be considered as formal responses to the consultation. This will be made clear via an online disclaimer.</p>	<p>National Highways launched a virtual exhibition room (<a href="https://a358-taunton-to-southfields.virtual-engage.com/">https://a358-taunton-to-southfields.virtual-engage.com/</a>) on 12 October 2021, which provided stakeholders with the opportunity to browse the consultation materials. Further information and screen shots are available in Chapter 4 of this report.</p> <p>The project team was available for 11 online web chats on the dates and times specified in the SoCC and set out below:</p> <ul style="list-style-type: none"> <li>• Tuesday 12 October: 4pm–7pm</li> <li>• Wednesday 13 October: 11am–2pm</li> <li>• Friday 15 October: 8am–11am</li> <li>• Friday 15 October: 3pm–6pm</li> <li>• Monday 18 October: midday–3pm</li> <li>• Wednesday 20 October: 10am–1pm</li> <li>• Wednesday 20 October: 6pm–9pm</li> <li>• Friday 22 October: 9am–midday</li> <li>• Friday 22 October: 3pm–6pm</li> <li>• Thursday 18 November: 3pm–6pm</li> <li>• Friday 19 November: 9am–midday.</li> </ul>
<p><b>Dedicated consultation webpage</b></p>	<p>All consultation documents and the online feedback questionnaire will be made available on our dedicated Citizen Space webpage. The webpage will be made available</p>	<p>All consultation documents and the online feedback questionnaire were made available via a dedicated consultation webpage, utilising National Highways consultation software, Citizen Space.</p>



	<p>on the first day of the consultation period. The Citizen Space webpage will be accessible via the scheme webpage:  <a href="http://www.highwaysengland.co.uk/a358-taunton-to-southfields">www.highwaysengland.co.uk/a358-taunton-to-southfields</a>.</p>	<p>The consultation webpage (<a href="https://highwaysengland.citizenspace.com/he/a358-taunton-to-southfields-2021consultation/">https://highwaysengland.citizenspace.com/he/a358-taunton-to-southfields-2021consultation/</a>) and virtual exhibition room (<a href="https://a358-taunton-to-southfields.virtualengage.com/">https://a358-taunton-to-southfields.virtualengage.com/</a>) were accessible via the scheme webpage – <a href="http://www.nationalhighways.co.uk/a358-taunton-to-southfields">www.nationalhighways.co.uk/a358-taunton-to-southfields</a>. These were available during the consultation period from 12 October 2021 to 22 November 2021 and remain available for members of the public to view. All relevant consultation documentation that was provided at statutory consultation remains available to view online.</p> <p>When the consultation period ended, a pop-up information banner was added to the virtual exhibition room to advise visitors that the consultation had ended. The ability to submit feedback via the online feedback questionnaire hosted on the consultation webpage was also removed.</p> <p>Further details are available in Chapter 4 of this report.</p> <p>Note: Highways England rebranded as National Highways in August 2021. The web address and email address promoted during statutory consultation and on consultation materials remain active and direct visitors to the National Highways scheme webpage. Consultation materials remain available online via the Highways England web address (<a href="http://www.highwaysengland.co.uk/a358-taunton-to-southfields">www.highwaysengland.co.uk/a358-taunton-to-southfields</a>) and the National Highways web address (<a href="http://www.nationalhighways.co.uk/a358-taunton-to-southfields">www.nationalhighways.co.uk/a358-taunton-to-southfields</a>).</p>
<p><b>Question &amp; Answer webinars</b></p>	<p>We will hold a series of themed question and answer (Q&amp;A) webinar sessions where specialists from the project team will be available to answer</p>	<p>National Highways hosted the Q&amp;A sessions through the Teams Live webinar software on the dates and times published in the SoCC.</p>

	<p>questions. The dates and start times for the one-hour-long sessions are as follows:</p> <ul style="list-style-type: none"> <li>• Consulting on the A358 Taunton to Southfields Dualling Scheme – Thursday 14 October at midday</li> <li>• Section 1 – M5 junction 25 to Mattock’s Tree Green junction – Wednesday 20 October at 5pm</li> <li>• Section 2 – Mattock’s Tree Green junction to Griffin Lane – Thursday 21 October at midday</li> <li>• Section 3 – Griffin Lane to Ashill junction – Thursday 21 October at 5pm</li> <li>• Section 4 – Ashill junction to Southfields roundabout – Friday 22 October at 5pm</li> <li>• Walking, cycling and horse riding – Monday 1 November at 3pm</li> <li>• The environment – Tuesday 2 November at 3pm</li> <li>• Traffic modelling – Thursday 4 November at 3pm</li> <li>• Consulting on the A358 Taunton to Southfields Dualling Scheme – Thursday 18 November at 6pm</li> </ul> <p>People will be able to participate in the sessions online as well as via a dedicated phone number. The sessions will be advertised on the project website, and the details included in consultation publicity materials and promoted via press and social media. Comments made via the Q&amp;A webinars will not be considered as formal responses to the consultation. This will be made clear as part of the presentation at each webinar and people will be directed towards the feedback channels listed in section 8 of this SoCC.</p>	<p>The webinars consisted of a short presentation by the project team followed by a question-and-answer session in which project team specialists were available to answer queries from attendees.</p> <p>The dates and times of the events were included on the project website, consultation documents, and promoted via press and social media. Anyone interested in attending a webinar was able to register via the scheme email address - <a href="mailto:A358TauntontoSouthfields@highwaysengland.co.uk">A358TauntontoSouthfields@highwaysengland.co.uk</a></p> <p>Members of the public could also request a telephone surgery / call back with a member of the project team. The option to request a call back was advertised on the project website, consultation documents, section 47 and section 48 Notices. 13 telephone surgeries were held during the consultation period.</p>
--	---	--

<p><b>Consultation events (face to face)</b></p>	<p>We will hold face-to-face consultation events to supplement the virtual exhibition room. These will take place in line with government guidelines in place at the time. Public health will remain the priority and we reserve the right to cancel the events owing to COVID-19 restrictions if required.</p> <p>We will hold events at the following venues:</p> <ul style="list-style-type: none"> <li>• Taunton Racecourse, Orchard Portman, Taunton TA3 7BL – Tuesday 19 October from 2pm to 8pm</li> <li>• Monks Yard (Conference Room), Horton Cross Farm, Horton Cross, Ilminster, Somerset TA19 9PT – Saturday 23 October from 11am to 6pm</li> <li>• Holiday Inn Taunton, Deane Gate Avenue, Taunton, Somerset TA1 2UA – Wednesday 3 November from 11am to 6pm</li> </ul> <p>Printed copies of the consultation materials will be made available at consultation events for attendees to review. Attendees will also be able to take away copies of the consultation booklet and feedback questionnaire and submit hard copy feedback questionnaires at the events.</p>	<p>National Highways held three public consultation events at the dates, time and venues published in the SoCC. In total, 619 people attended.</p> <p>The dates and times were included on the project website, consultation documents, postcard and section 47 and section 48 Notices.</p> <p>Printed copies of the consultation materials were made available at consultation events for attendees to view. Copies of the consultation booklet and feedback questionnaire were also available for attendees to take away. Attendees could also submit completed hard copy feedback questionnaires at the events.</p>
<p><b>Video/telephone call</b></p>	<p>Members of the public will be able to request a call back from a member of the project team (subject to availability) by calling our customer contact centre on 0300 123 5000 (lines are open 24 hours a day) or by emailing <a href="mailto:A358TauntontoSouthfields@highwaysengland.co.uk">A358TauntontoSouthfields@highwaysengland.co.uk</a>.</p>	<p>The option to request a call back was advertised on the project website, consultation documents, section 47 and section 48 Notices.</p> <p>The project team received and responded to 13 call back requests during the consultation period.</p>

<p><b>Press releases</b></p>	<p>Press releases publicising the upcoming consultation and how the community and road users can get involved will be issued to the following key outlets:</p> <ul style="list-style-type: none"> <li>• Somerset County Gazette</li> <li>• Somerset Live</li> <li>• BBC Radio Somerset</li> <li>• ITV News West Country</li> <li>• BBC Points West and Spotlight</li> <li>• Chard and Ilminster News</li> <li>• The Western Gazette</li> </ul>	<p>Two press releases were issued to the media.</p> <ul style="list-style-type: none"> <li>• Have your say press release – issued prior to launch of consultation</li> <li>• Launch of consultation press release</li> </ul> <p>The releases contained details of the consultation including opening and closing date of the statutory consultation.</p> <p>Copies of the press releases and the list of media publications that press releases were issued to are provided in Consultation Report Appendix 4.26 (Document Reference 5.2).</p>
<p><b>Email and letters</b></p>	<p>At the start of the consultation period, we will send either emails or letters about the consultation and how to get involved to:</p> <ul style="list-style-type: none"> <li>• constituency and neighbouring constituency area MPs</li> <li>• elected representatives at Somerset County Council, South Somerset District Council and Somerset West and Taunton Council</li> <li>• host parish councils</li> <li>• local authorities and parish councils adjacent to host local authorities and parish councils</li> </ul>	<p>MPs were contacted via email and offered a meeting. Elected representatives at Somerset County Council, South Somerset District Council and Somerset West and Taunton Council were invited to a briefings, which took place on 15 and 29 September 2021.</p> <p>The list of section 42(a) prescribed consultees, including local authorities and parish councils, that were sent the notification letter is available at Consultation Report Appendix 4.7 (Document Reference 5.2). A sample copy of the notification letters sent to section 42 consultees is available at Consultation Report Appendix 4.10 (Document Reference 5.2).</p>

<p><b>Statutory notices</b></p>	<p>Statutory notices to publicise the proposed DCO application and the SoCC will be published as follows:</p> <ul style="list-style-type: none"> <li>• Proposed DCO application – once in a national newspaper and the London Gazette and twice in locally circulating newspapers</li> <li>• Publicising the SoCC – once in local circulating newspaper(s).</li> </ul> <p>Statutory notices will also be placed in at least 10 publicly accessible locations along the proposed route of the scheme.</p>	<p>Section 47 Notices, publicising the SoCC, were placed in the Somerset County Gazette and Somerset Guardian and Standard on 30 September 2021. Evidence is provided in Consultation Report Appendix 4.5 (Document Reference 5.2).</p> <p>Section 48 Notices, publicising the DCO application, were placed in the Somerset County Gazette and Somerset Guardian and Standard on 30 September and 7 October, and The Guardian and the London Gazette on 11 October 2021. Evidence is provided in Consultation Report Appendix 3.2 (Document Reference 5.2).</p> <p>Section 48 Notices were also placed at 16 locations along the proposed route of the scheme. Evidence of the notices can be found in Consultation Report Appendix 4.18 (Document Reference 5.2).</p>
<p><b>Social media</b></p>	<p>We will promote the consultation on National Highways' South West Twitter and Facebook accounts, @HighwaysSWEST. Consultation feedback will not be accepted through social media channels.</p>	<p>Consultation, events and webinars were promoted throughout the consultation period from National Highways' regional accounts. Further detail is available in Chapter 4 of this report.</p>
<p><b>How will we consult?</b></p>	<p>Any activity(ies) that cannot be undertaken due to circumstances beyond our control, where possible, will be substituted with similar activity(ies) and advertised in local newspapers (via press release) circulating in the vicinity of the scheme. Any activity changes will also be published on National Highways' South West Twitter and Facebook accounts, @HighwaysSWEST.</p>	<p>No activity changes were made prior to and during the consultation.</p>
<p><b>How to respond to the consultation</b></p>	<p>A feedback questionnaire will be produced to help you provide comments on the scheme design. The questionnaire can be completed online via the scheme's webpage:</p>	<p>The online feedback form was available via the scheme webpage between 12 October and 22 November 2022.</p>

	<p><a href="http://www.highwaysengland.co.uk/a358-taunton-to-southfields">www.highwaysengland.co.uk/a358-taunton-to-southfields</a>.</p> <p>Hard copy feedback forms can be collected at one of the designated information points or requested by:</p> <ul style="list-style-type: none"> <li>calling us on 0300 123 5000</li> <li>emailing us at <a href="mailto:A358TauntontoSouthfields@highwaysengland.co.uk">A358TauntontoSouthfields@highwaysengland.co.uk</a></li> </ul> <p>The questionnaire can be returned free of charge using the freepost response address: FREEPOST A358 TAUNTON TO SOUTHFIELDS (the address must be written in capital letters and you do not need a stamp).</p> <p>Alternatively, feedback can be provided by email: <a href="mailto:A358TauntontoSouthfields@highwaysengland.co.uk">A358TauntontoSouthfields@highwaysengland.co.uk</a></p>	<p>A pdf copy of the hard copy feedback form is provided in Consultation Report Appendix 4.20 (Document Reference 5.2).</p> <p>A list of information and deposit points where feedback forms could be collected is provided in Chapter 4 of this report.</p> <p>Feedback forms could also be collected from and submitted at the three in-person public events.</p> <p>More than 900 consultation responses were submitted via all consultation response methods publicised including online, freepost and email. Further detail on consultation responses is provided in Chapter 5 of this report.</p>
<p><b>Information available at and details of local display/ deposit locations</b></p>	<p>We will make the following documents available as part of the consultation:</p> <ul style="list-style-type: none"> <li>Consultation booklet</li> <li>Feedback questionnaire</li> <li>Preliminary Environmental Information (PEI) Report</li> <li>Preliminary Environmental Information (PEI) Report Non-Technical Summary</li> <li>Map of the route</li> <li>A set of plans of the scheme</li> <li>A notice of application</li> <li>Statement of Community Consultation (SoCC)</li> </ul>	<p>All documents listed in the SoCC were made available via the mechanisms set out in the SoCC. Details are provided in Chapter 4 of this report.</p> <p>Copies of the following documents are available at Appendices 4.19 to 4.23</p> <ul style="list-style-type: none"> <li>Consultation booklet</li> <li>Feedback questionnaire</li> <li>Preliminary Environmental Information (PEI) Report Non-Technical Summary</li> <li>Statutory consultation plans</li> <li>Technical traffic note</li> </ul> <p>The Statement of Community Consultation (SoCC) is available at Consultation Report Appendix 4.4 (Document Reference 5.2).</p> <p>The notice of application (section 48 Notice) is available at Consultation Report Appendix 3.2 (Document Reference 5.2).</p>

		<p>Owing to the size of the document, the Preliminary Environmental Information (PEI) Report is not provided as an appendix to this report but it can be downloaded from the consultation webpage (<a href="https://highwaysengland.citizenspace.com/he/a358-taunton-to-southfields-2021consultation/">https://highwaysengland.citizenspace.com/he/a358-taunton-to-southfields-2021consultation/</a>) available via the scheme webpage (<a href="http://www.nationalhighways.co.uk/a358-taunton-to-southfields">www.nationalhighways.co.uk/a358-taunton-to-southfields</a>)</p> <p>The list of local display/deposit point locations is provided in Chapter 4 of this report.</p>
<p><b>Methods to make consultation documents available</b></p>	<p><u>Scheme website</u></p> <p>All consultation documents will be available via the scheme's website which can be found at: <a href="http://www.highwaysengland.co.uk/a358-taunton-to-southfields">www.highwaysengland.co.uk/a358-taunton-to-southfields</a>.</p>	<p>All consultation documents were available to view via the scheme website during the consultation period from 12 October 2021 to 22 November 2021 and remain available for members of the public to view.</p> <p>In August 2021 Highways England announced that it would be rebranded National Highways. The web address is now <a href="http://www.nationalhighways.co.uk/a358-taunton-to-southfields">www.nationalhighways.co.uk/a358-taunton-to-southfields</a></p> <p>The Highways England web address and email address promoted during statutory consultation and on consultation materials remain active and direct visitors to the National Highways scheme webpage and the project inbox. Consultation materials remain available online and are accessible via the Highways England and National Highways web addresses.</p> <p>The dedicated consultation webpage can be accessed directly via the following url: <a href="https://highwaysengland.citizenspace.com/he/a358-taunton-to-southfields-2021consultation/">https://highwaysengland.citizenspace.com/he/a358-taunton-to-southfields-2021consultation/</a></p>
	<p><u>Public information points</u></p> <p>Subject to COVID-19 restrictions, consultation booklets and feedback</p>	<p>Consultation materials were made available at nine public information points and two deposit locations as set out in the SoCC.</p>



	<p>questionnaires will be available to pick up at public information points. These locations are as follows:</p> <ul style="list-style-type: none"> <li>• Taunton Library, Paul Street, Taunton TA1 3XZ</li> <li>• South Petherton Library, 3 St James's Street, South Petherton TA13 5BS</li> <li>• Martock Library, North Street, Martock TA12 6DL</li> <li>• Priorswood Library, Hillside Children's Centre, Eastwick Rd, Taunton TA2 7HD</li> <li>• Ilminster Library, Ditton Street, Ilminster TA19 0BW (hard copy of the PEI Report will also be available for inspection at this location)</li> <li>• Chard Library, Holyrood Street, Chard TA20 2YA</li> <li>• Somerset County Council mobile library</li> <li>• Ilminster Meeting House &amp; Arts Centre, 35 East Street, Ilminster TA19 0AN</li> <li>• Henlade Post Office, Henlade, Taunton TA3 5DH</li> <li>• Blackbrook Leisure Centre &amp; Spa, Blackbrook Way, Taunton TA1 2RW</li> <li>• Somerset West and Taunton Council, Deane House, Belvedere Road, Taunton, Somerset TA1 1HE (hard copy of the PEI Report will also be available for inspection at this location)</li> </ul> <p>Consultation booklets and feedback questionnaires will also be sent to host parish councils (where agreed).</p> <p>We will check, by telephone and/or in person, on a weekly basis that consultation documentation remains at the public information points throughout the consultation period.</p>	<p>Hard copies of consultation booklets and feedback questionnaire were supplied to parish councils on request, and a full copy of the PEI Report was supplied to two parish councils on request.</p> <p>Consultation materials were made available at the public information points for the duration of the consultation. Checks were made by email or phone on a weekly basis to monitor levels of stock and replenish where required.</p> <p>The availability of these materials at was published on the project webpage and in the consultation documents.</p>
--	---	--

	<p><u>Requests for documents</u></p> <p>As outlined in Table 1, prior to the launch of consultation people will be able to pre-register to receive hard copies of documents on the launch of consultation. Paper copies of the consultation booklet, feedback questionnaire, PEI Report NTS and SoCC will be supplied free of charge, however, there may be a charge of up to £200 for paper copies of other consultation materials.</p>	<p>A consultation postcard was sent to the consultation mailing zone on 21 September 2021 date to inform them about the upcoming consultation, with the opportunity to order free copies of the consultation documents.</p> <p>A follow up postcard was issued at consultation launch on 12 October 2021, as part of widespread promotion activity as set out in Chapter 4 of this report.</p> <p>Requests for hard copy documents were fulfilled once consultation had launched.</p> <p>A total of 69 requests were made for hard copy documents.</p>
<p><b>Next steps</b></p>	<p>We will record and carefully consider all responses received during the consultation. Responses will be taken into account in finalising our application before we submit it to the Planning Inspectorate.</p> <p>We will summarise our findings in a Consultation Report, which will include a description of how our application was informed by the responses received, and outline any changes made as a result of consultation.</p>	<p>A summary of consultation responses is provided in Chapter 5 of this report.</p>
	<p>For more information visit our scheme webpage:  <a href="http://www.highwaysengland.co.uk/a358-taunton-to-southfields">www.highwaysengland.co.uk/a358-taunton-to-southfields</a>, where you can also sign up for email alerts whenever the webpage is updated. If you have any queries about this scheme, please contact the project team directly by calling 0300 123 5000 or emailing <a href="mailto:A358TauntontoSouthfields@highwaysengland.co.uk">A358TauntontoSouthfields@highwaysengland.co.uk</a>.</p>	<p>Visitors to the project website can sign up for email alerts.</p> <p>In August 2021 Highways England announced that it would be rebranded National Highways.</p> <p>The web address and email address promoted during statutory consultation and on consultation materials remain active and direct visitors to the National Highways scheme webpage and the project inbox. Consultation materials remain available online via the Highways England web address (<a href="http://www.highwaysengland.co.uk/a358-taunton-to-southfields">www.highwaysengland.co.uk/a358-taunton-to-southfields</a>) and the National Highways web address</p>

		( <a href="http://www.nationalhighways.co.uk/a358-taunton-to-southfields">www.nationalhighways.co.uk/a358-taunton-to-southfields</a> ).
--	--	---

**Additional activities:**

National Highways carried out further promotional and communications activities in addition to those committed to in the published Statement of Community Consultation. These are outlined in the table below.

Materials	<p>National Highways commissioned the creation of ‘Easy Read’ versions of the consultation booklet and feedback questionnaire, which ensured these documents were accessible to all stakeholders. These materials were hosted on the project website, available in hard copy at the third face-to-face event and in hard copy on request.</p>
	<p>National Highways commissioned the creation of a fly-through animation of the proposed scheme. This enabled stakeholders to view what the proposals could look like once constructed, and to see the benefits that this could bring to the local area. It provided an additional visualisation tool to aid the project team in explaining the details of the proposed scheme. The animation was available to view via the scheme webpage and at the face-to-face events.</p> <p>The fly-through was the most viewed digital product, with a total number of 4,203 views during the consultation period.</p> <p>An interactive version of the scheme visualisation was made available the public information events. Attendees at the events were able to use video game controllers to move the camera freely around the visualisation for the scheme. Attendees could also virtually navigate the environment open to pedestrians or virtually drive a car through the scheme. Staff were available to guide attendees on how to use the technology.</p>
	<p>National Highways created a range of STEM educational materials for children that was available in the ‘Kids’ corner’ within the virtual consultation room. The resources increased engagement with younger demographics by involving children in the consultation. They also gave time-poor parents educational activities for their children during the COVID-19 pandemic. The materials remain available to view on the virtual room at <a href="https://a358-taunton-to-southfields.virtual-engage.com/">https://a358-taunton-to-southfields.virtual-engage.com/</a>.</p>
Engagement van	<p>National Highways helped raise awareness of the consultation by using an engagement van. The van was parked at the following two</p>

	<p>locations and provided advertising for the upcoming consultation and events:</p> <ul style="list-style-type: none"><li>• Tesco, Shudrick Lane, Ilminster TA19 0BQ on 8, 9 and 10 October</li><li>• Sainsbury's, Hankridge Farm Retail Park, Hankridge Way, Taunton TA1 2LR on 25 and 26 October 2021</li></ul> <p>Evidence of the engagement van being parked at these locations can be found in Consultation Report Appendix 4.27 (Document Reference 5.2).</p>
--	---

## Appendix 4.7

### List of section 42(a) prescribed consultees for 2021 consultation

**Appendix 4.7 List of consultees identified under Section 42 of the Planning Act 2008 and schedule 1 of the (APFP Regs) for 2021 statutory consultation**

The table below lists the prescribed parties identified under Section 42 of the Planning Act 2008 and schedule 1 of the (APFP Regulations)<sup>1</sup>.

<b>Schedule 1 Description</b>	<b>Circumstances when that person must be notified or consulted</b>	<b>Consulted on the scheme</b>	<b>Identified Consultee/ Organisation</b>
The Welsh Ministers	All applications likely to affect land in Wales	No - the scheme does not affect land in Wales	N/A
The Scottish Executive	All proposed applications likely to affect land in Scotland	No - the scheme does not affect land in Scotland	N/A
The relevant Northern Ireland Department	All proposed applications likely to affect land in Northern Ireland	No - the scheme does not affect land in Northern Ireland	N/A
The Health and Safety Executive	All cases	Yes	Health and Safety Executive
The National Health Service Commissioning Board and relevant Clinical Commissioning Group	All proposed applications likely to affect land in England and Wales	Yes	National Health Service (NHS) England
			NHS Somerset Clinical Commissioning Group
Natural England	All proposed applications likely to affect land in England	Yes	Natural England
The Historic Buildings and Monuments Commission for England	All proposed applications likely to affect land in England	Yes	Historic England
The relevant fire and rescue authority	All cases	Yes	Devon and Somerset Fire and Rescue Service

---

<sup>1</sup> Schedule 1 of The Infrastructure Planning (Applications: Prescribed Forms and Procedure) Regulations 2009 (the 'APFP Regulations') as amended

The relevant police and crime commissioner	All cases	Yes	Avon and Somerset Police and Crime Commissioner
The relevant parish council, or, where the application relates to land Wales or Scotland the relevant community council	All cases	Yes – host Parish Council	Ashill Parish Council
			Beercorcombe Parish Council
			Broadway Parish Council
			Hatch Beauchamp Parish Council
			Horton Parish Council
			Iminster Town Council
			Neroche Parish Council
			Ruishton, Thornfalcon and Henlade Parish Council
			Stoke St Mary Parish Council
			West Hatch Parish Council
		West Monkton Parish Council	
		Yes – neighbouring Parish Council	Broomfield Parish Council
			Buckland St. Mary Parish Council
			Cheddon Fitzpaine Parish Council
			Combe St Nicolas Parish Council
			Corfe Parish Council
			Creech St. Michael Parish Council



			Curry Mallet Marish Parish Council
			Donyatt Parish Council
			Dowlish Wake Parish Council
			Ilton Parish Council
			Isle Abbotts Parish Council
			Kingston St Mary Civil Parish
			Kingstone Parish
			Knowle St Giles Parish
			North Curry Parish Council
			North Petherton Parish Council
			Otterford Parish Council
			Pitminster Parish Council
			Trull Parish Council
			Whitelackington Parish Council
The Environment Agency	All proposed applications likely to affect land in England and/or Wales	Yes	The Environment Agency
The Scottish Environment Protection Agency (SEPA)	All proposal applications likely to affect land in Scotland	No - the scheme does not affect land in Scotland	N/A
The Equality and Human Rights Commission	All proposed applications likely to affect land in England and Wales	Yes	The Equality and Human Rights Commission
The Relevant AONB Conservation Boards	All proposed applications likely to affect an AONB that is managed by a Conservation Board	Yes	Blackdown Hills AONB
			Dorset AONB
			Quantock AONB

Royal Commission on Ancient and Historical Monuments of Wales	All proposed applications likely to affect the historic environment in Wales	No - the scheme does not affect land in Wales	N/A
The Natural Resources Body for Wales (NRW)	All proposed applications likely to affect land in Wales	No – the scheme does not affect land in Wales	N/A
The Joint Nature Conservation Committee	All proposed applications likely to affect the marine environment	No – the scheme is does not affect the marine environment	N/A
Scottish Natural Heritage	All proposed applications likely to affect land in Scotland	No - the scheme does not affect land in Scotland	N/A
The Maritime and Coastguard Agency	All proposed applications likely to affect the maritime or coastal environment, or the shipping industry	No – the scheme would not affect the maritime or coastal environment, or the shipping industry	N/A
The Marine and Fisheries Agency	All proposed applications likely to affect the marine area in England and Wales	No – the scheme would not affect the marine area in England and Wales	N/A
The Scottish Fisheries Protection Agency	All proposed applications likely to affect the fisheries industry in Scotland	No – the scheme would not affect the fisheries industry in Scotland	N/A
The Civil Aviation Authority	All proposed applications relating to airports or which are likely to affect an airport or its current or future operation	Yes	The Civil Aviation Authority
The Secretary of State for Transport	All proposed applications likely to affect road or transport operation and/or planning on roads for which the Secretary of State for Transport is the highway authority.	Yes	The Department for Transport, The Rt Hon Grant Shapps MP
The Highways Agency (Relevant strategic highways authority)	All proposed applications likely to affect road or transport operation and/or planning on roads for which	Yes	National Highways South West

	the Secretary of State for Transport is the highway authority.		
Integrated Transport Authorities (ITAs) and Passenger Transport Executives (PTEs)	All proposed applications likely to affect transport within, to or from the relevant integrated transport area of the ITA or PTE	No – the scheme would not affect transport within, to or from a relevant integrated transport area of an ITA or PTE	N/A
The relevant Highways Authority	All proposed applications likely to have an impact on the road network or the volume of traffic in the vicinity of the proposal	Yes	Somerset County Council
Transport for London	All proposed applications likely to affect transport within, to or from Greater London	No – the scheme would not affect transport within, to or from Greater London	N/A
The Rail Passengers Council	All proposed applications likely to affect rail passenger transport	Yes	Transport Focus
The Disabled Persons Transport Advisory Committee	All proposed applications likely to affect access to transport for disabled people	Yes	The Disabled Persons Transport Advisory Committee
The Coal Authority	All proposed applications that lie within areas of past, present or future coal mining.	Yes	The Coal Authority
The relevant internal drainage board	All proposed applications likely to increase the risk of flooding in that area or where the proposals relate to an area known to be an area of flood risk	Yes	Parrett Internal Drainage Board
The Canal and River Trust	All proposed applications likely to have an impact on inland waterways or land adjacent to inland waterways	Yes	Canal and River Trust

Trinity House	All proposed applications likely to affect navigation in tidal waters	No – the scheme would not affect navigation in tidal waters	N/A	
Public Health England, an executive department of the Department of Health	All proposed applications likely to involve chemicals, poisons or radiation which could potentially cause harm to people	Yes	Public Health England	
The relevant local resilience forum	All cases	Yes	Avon and Somerset	
Relevant statutory undertakers	Homes and Communities Agency	Yes	Homes England	
	Railways	Yes	Network Rail Infrastructure Ltd	
	Railways	Yes	Highways England Historical Railways Estate	
	The relevant electricity generator with CPO Powers		Yes	Eclipse Power Networks
				Energy Assets Networks Ltd
				ESP Electricity Ltd
				Forbury Assets Ltd
				Fulcrum Electricity Assets Ltd
				Harlaxton Energy Networks Ltd
				Independent Power Networks Ltd
				Indigo Power Ltd
				Last Mile Electricity Ltd
				Leap Electricity Networks Ltd
Murphy Power Distribution Ltd				
National Grid Electricity Transmission Plc				
The Electricity Network Company Ltd				

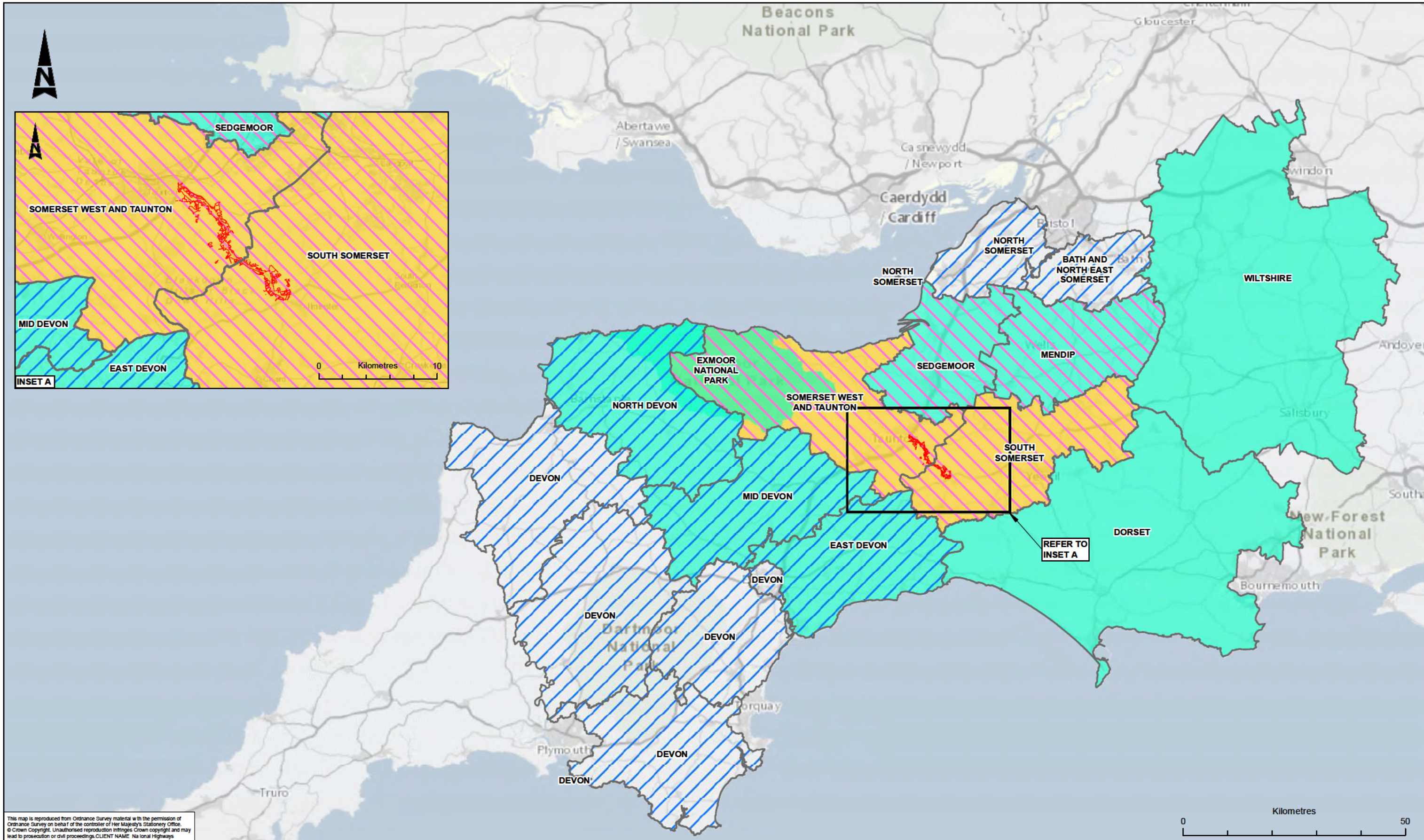
			UK Power Distribution Ltd	
			Utility Assets Ltd	
			Vattenfall Networks Ltd	
			Western Power Distribution (South West) Plc	
	The relevant NHS Foundation Trust	Yes		South Western Ambulance Service NHS Foundation Trust
				Taunton and Somerset NHS Foundation Trust
	The relevant public gas transporter	Yes		Cadent Gas Ltd
				Energy Assets Pipelines Ltd
				ESP Networks Ltd
				Fulcrum Pipelines Ltd
				GTC Pipelines Ltd
				Harlaxton Gas Networks Ltd
				Indigo Networks Ltd
				Last Mile Gas Ltd
				Leep Gas Networks Ltd
				Murphy Gas Networks Ltd
				National Grid Gas Plc
				Quadrant Pipelines Ltd
	Scotland Gas Networks Plc			
Wales and West Utilities Ltd				
The relevant water and sewage undertaker	Yes		Wessex Water	

	Universal Service Provider	Yes	Royal Mail Group
The Crown Estate Commissioners	All proposed applications likely to impact on the Crown Estate	Yes	The Crown Estate
The Forestry Commission	All proposed applications likely to affect the protection or expansion of forests and woodlands	Yes	The Forestry Commission (South West)
The relevant local health board	All proposed applications likely to affect land in Wales	No – the scheme would not affect land in Wales	N/A
The National Health Service Trusts	All proposed applications likely to affect land in Wales	No – the scheme would not affect land in Wales	N/A
Secretary of State for Defence	All proposed applications likely to affect current or future operation of a site identified in a safeguarding map <sup>18</sup> and all developments in the marine area	Yes	Ministry of Defence
The Office for Nuclear Regulation	All proposed applications likely to affect matters relevant to the ONR’s purposes within the meaning of Part 3 of the Energy Act 2013 (see s67 of that Act) <sup>19</sup>	Yes	The Office for Nuclear Regulation
Non-prescribed body	Advised by the Inspectorate	Yes	West of England Combined Authority

## Appendix 4.8

### Map of local authorities relevant to the scheme, identified under section 43 of the Act





This map is reproduced from Ordnance Survey material with the permission of Ordnance Survey on behalf of the controller of Her Majesty's Stationery Office. © Crown Copyright. Unauthorised reproduction infringes Crown copyright and may lead to prosecution or civil proceedings. CLIENT NAME: National Highways LICENCE NUMBER: 100039649 [2021]

- LEGEND**
- SCHEME BOUNDARY
  - LOCAL AUTHORITY DISTRICTS
  - CATEGORY A LOCAL AUTHORITIES UNDER SECTION 43 OF THE ACT
  - CATEGORY B LOCAL AUTHORITIES UNDER SECTION 43 OF THE ACT
  - CATEGORY C LOCAL AUTHORITIES UNDER SECTION 43 OF THE ACT
  - CATEGORY D LOCAL AUTHORITIES UNDER SECTION 43 OF THE ACT

**SAFETY, HEALTH AND ENVIRONMENTAL INFORMATION**

IN ADDITION TO THE HAZARD/RISKS NORMALLY ASSOCIATED WITH THE TYPES OF WORK DETAILED ON THIS DRAWING, NOTE THE FOLLOWING SIGNIFICANT RESIDUAL RISKS (REFERENCE SHALL ALSO BE MADE IN THE DESIGN HAZARD LOG)

CONSTRUCTION	NONE
MAINTENANCE / CLEANING	NONE
USE	NONE
DECOMMISSIONING / DEMOLITION	NONE

Rev.	Date	Description	By	Chkd	Apprd	Audtd
P01	08/09/22	ISSUE FOR REVIEW AND COMMENT				

Subsidiary: S3  
 Drawing Status: SUITABLE FOR REVIEW AND COMMENT

**TAYLOR WOODROW**  
 together with **VINCI**

**ARUP** **RAMBOLL**

**national highways**

Project Title: A358 TAUNTON TO SOUTHFIELDS DUALLING SCHEME

Drawing Title: CATEGORY A, CATEGORY B, CATEGORY C AND CATEGORY D LOCAL AUTHORITIES UNDER SECTION 43 OF THE ACT

Scale	1 800,000	By	HC	Checked	MF	Approved	DG	Authorised	SV
Original Size	A3	Date	08/09/22	Date	08/09/22	Date	08/09/22	Date	08/09/22

Drawing Number: HE551508 - ZZ  
 HE PIN: ZZ  
 Location: ZZ

Originator: ARP  
 Volume: LDC  
 Type: DR  
 Role: ZL  
 Number: -000289

Revision: P01



## Appendix 4.9

### List of section 42(1)(d) Persons with an Interest in the Land (PIL)s for 2021 statutory consultation

## Introduction:

The below provides a list of PILs that were consulted as part of the statutory consultation held between 12 October and 22 November 2021. Personal details have been omitted and each PIL has been assigned an individual PIL ID.

### PILs consulted in 2021 Statutory Consultation:

PIL ID 1	PIL ID 2	PIL ID 3	PIL ID 4
PIL ID 5	PIL ID 6	PIL ID 7	PIL ID 8
PIL ID 9	PIL ID 10	PIL ID 11	PIL ID 12
PIL ID 13	PIL ID 14	PIL ID 15	PIL ID 16
PIL ID 17	PIL ID 18	PIL ID 19	PIL ID 20
PIL ID 21	PIL ID 22	PIL ID 23	PIL ID 24
PIL ID 25	PIL ID 26	PIL ID 27	PIL ID 28
PIL ID 29	PIL ID 30	PIL ID 31	PIL ID 32
PIL ID 33	PIL ID 34	PIL ID 35	PIL ID 36
PIL ID 37	PIL ID 38	PIL ID 39	PIL ID 40
PIL ID 41	PIL ID 42	PIL ID 43	PIL ID 44
PIL ID 45	PIL ID 46	PIL ID 47	PIL ID 48
PIL ID 49	PIL ID 50	PIL ID 51	PIL ID 52
PIL ID 53	PIL ID 54	PIL ID 55	PIL ID 56
PIL ID 57	PIL ID 58	PIL ID 59	PIL ID 60
PIL ID 61	PIL ID 62	PIL ID 63	PIL ID 64
PIL ID 65	PIL ID 66	PIL ID 67	PIL ID 68
PIL ID 69	PIL ID 70	PIL ID 71	PIL ID 72
PIL ID 73	PIL ID 74	PIL ID 75	PIL ID 76
PIL ID 77	PIL ID 78	PIL ID 79	PIL ID 80
PIL ID 81	PIL ID 82	PIL ID 83	PIL ID 84
PIL ID 85	PIL ID 86	PIL ID 87	PIL ID 88
PIL ID 89	PIL ID 90	PIL ID 91	PIL ID 92
PIL ID 93	PIL ID 94	PIL ID 95	PIL ID 96
PIL ID 97	PIL ID 98	PIL ID 99	PIL ID 100
PIL ID 101	PIL ID 102	PIL ID 103	PIL ID 104
PIL ID 105	PIL ID 106	PIL ID 107	PIL ID 108
PIL ID 109	PIL ID 110	PIL ID 111	PIL ID 112
PIL ID 113	PIL ID 114	PIL ID 115	PIL ID 116
PIL ID 117	PIL ID 118	PIL ID 119	PIL ID 120
PIL ID 121	PIL ID 122	PIL ID 123	PIL ID 124
PIL ID 125	PIL ID 126	PIL ID 127	PIL ID 128
PIL ID 129	PIL ID 130	PIL ID 131	PIL ID 132
PIL ID 133	PIL ID 134	PIL ID 135	PIL ID 136

---

PIL ID 137	PIL ID 138	PIL ID 139	PIL ID 140
PIL ID 141	PIL ID 142	PIL ID 143	PIL ID 144
PIL ID 145	PIL ID 146	PIL ID 147	PIL ID 148
PIL ID 149	PIL ID 150	PIL ID 151	PIL ID 152
PIL ID 153	PIL ID 154	PIL ID 155	PIL ID 156
PIL ID 157	PIL ID 158	PIL ID 159	PIL ID 160
PIL ID 161	PIL ID 162	PIL ID 163	PIL ID 164
PIL ID 165	PIL ID 166	PIL ID 167	PIL ID 168
PIL ID 169	PIL ID 170	PIL ID 171	PIL ID 172
PIL ID 173	PIL ID 174	PIL ID 175	PIL ID 176
PIL ID 177	PIL ID 178	PIL ID 179	PIL ID 180
PIL ID 181	PIL ID 182	PIL ID 183	PIL ID 184
PIL ID 185	PIL ID 186	PIL ID 187	PIL ID 188
PIL ID 189	PIL ID 190	PIL ID 191	PIL ID 192
PIL ID 193	PIL ID 194	PIL ID 195	PIL ID 196
PIL ID 197	PIL ID 198	PIL ID 199	PIL ID 200
PIL ID 201	PIL ID 202	PIL ID 203	PIL ID 204
PIL ID 205	PIL ID 206	PIL ID 207	PIL ID 208
PIL ID 209	PIL ID 210	PIL ID 211	PIL ID 212
PIL ID 213	PIL ID 214	PIL ID 215	PIL ID 216
PIL ID 217	PIL ID 218	PIL ID 219	PIL ID 220
PIL ID 221	PIL ID 222	PIL ID 223	PIL ID 224
PIL ID 225	PIL ID 226	PIL ID 227	PIL ID 228
PIL ID 229	PIL ID 230	PIL ID 231	PIL ID 232
PIL ID 233	PIL ID 234	PIL ID 235	PIL ID 236
PIL ID 237	PIL ID 238	PIL ID 239	PIL ID 240
PIL ID 241	PIL ID 242	PIL ID 243	PIL ID 244
PIL ID 245	PIL ID 246	PIL ID 247	PIL ID 248
PIL ID 249	PIL ID 250	PIL ID 251	PIL ID 252
PIL ID 253	PIL ID 254	PIL ID 255	PIL ID 256
PIL ID 257	PIL ID 258	PIL ID 259	PIL ID 260
PIL ID 261	PIL ID 262	PIL ID 263	PIL ID 264
PIL ID 265	PIL ID 266	PIL ID 267	PIL ID 268
PIL ID 269	PIL ID 270	PIL ID 271	PIL ID 272
PIL ID 273	PIL ID 274	PIL ID 275	PIL ID 276
PIL ID 277	PIL ID 278	PIL ID 279	PIL ID 280
PIL ID 281	PIL ID 282	PIL ID 283	PIL ID 284
PIL ID 285	PIL ID 286	PIL ID 287	PIL ID 288
PIL ID 289	PIL ID 290	PIL ID 291	PIL ID 292
PIL ID 293	PIL ID 294	PIL ID 295	PIL ID 296
PIL ID 297	PIL ID 298	PIL ID 299	PIL ID 300
PIL ID 301	PIL ID 302	PIL ID 303	PIL ID 304

---

PIL ID 305	PIL ID 306	PIL ID 307	PIL ID 308
PIL ID 309	PIL ID 310	PIL ID 311	PIL ID 312
PIL ID 313	PIL ID 314	PIL ID 315	PIL ID 316
PIL ID 317	PIL ID 318	PIL ID 319	PIL ID 320
PIL ID 321	PIL ID 322	PIL ID 323	PIL ID 324
PIL ID 325	PIL ID 326	PIL ID 327	PIL ID 328
PIL ID 329	PIL ID 330	PIL ID 331	PIL ID 332
PIL ID 333	PIL ID 334	PIL ID 335	PIL ID 336
PIL ID 337	PIL ID 338	PIL ID 339	PIL ID 340
PIL ID 341	PIL ID 342	PIL ID 343	PIL ID 344
PIL ID 345	PIL ID 346	PIL ID 347	PIL ID 348
PIL ID 349	PIL ID 350	PIL ID 351	PIL ID 352
PIL ID 353	PIL ID 354	PIL ID 355	PIL ID 356
PIL ID 357	PIL ID 358	PIL ID 359	PIL ID 360
PIL ID 361	PIL ID 362	PIL ID 363	PIL ID 364
PIL ID 365	PIL ID 366	PIL ID 367	PIL ID 368
PIL ID 369	PIL ID 370	PIL ID 371	PIL ID 372
PIL ID 373	PIL ID 374	PIL ID 375	PIL ID 376
PIL ID 377	PIL ID 378	PIL ID 379	PIL ID 380
PIL ID 381	PIL ID 382	PIL ID 383	PIL ID 384
PIL ID 385	PIL ID 386	PIL ID 387	PIL ID 388
PIL ID 389	PIL ID 390	PIL ID 391	PIL ID 392
PIL ID 393	PIL ID 394	PIL ID 395	PIL ID 396
PIL ID 397	PIL ID 398	PIL ID 399	PIL ID 400
PIL ID 401	PIL ID 402	PIL ID 403	PIL ID 404
PIL ID 405	PIL ID 406	PIL ID 407	PIL ID 408
PIL ID 409	PIL ID 410	PIL ID 411	PIL ID 412
PIL ID 413	PIL ID 414	PIL ID 415	PIL ID 416
PIL ID 417	PIL ID 418	PIL ID 419	PIL ID 420
PIL ID 421	PIL ID 422	PIL ID 423	PIL ID 424
PIL ID 425	PIL ID 426	PIL ID 427	PIL ID 428
PIL ID 429	PIL ID 430	PIL ID 431	PIL ID 432
PIL ID 433	PIL ID 434	PIL ID 435	PIL ID 436
PIL ID 437	PIL ID 438	PIL ID 439	PIL ID 440
PIL ID 441	PIL ID 442	PIL ID 443	PIL ID 444
PIL ID 445	PIL ID 446	PIL ID 447	PIL ID 448
PIL ID 449	PIL ID 450	PIL ID 451	PIL ID 452
PIL ID 453	PIL ID 454	PIL ID 455	PIL ID 456
PIL ID 457	PIL ID 458	PIL ID 459	PIL ID 460
PIL ID 461	PIL ID 462	PIL ID 463	PIL ID 464
PIL ID 465	PIL ID 466	PIL ID 467	PIL ID 468
PIL ID 469	PIL ID 470	PIL ID 471	PIL ID 472

---

PIL ID 473	PIL ID 474	PIL ID 475	PIL ID 476
PIL ID 477	PIL ID 478	PIL ID 479	PIL ID 480
PIL ID 481	PIL ID 482	PIL ID 483	PIL ID 484
PIL ID 485	PIL ID 486	PIL ID 487	PIL ID 488
PIL ID 489	PIL ID 490	PIL ID 491	PIL ID 492
PIL ID 493	PIL ID 494	PIL ID 495	PIL ID 496
PIL ID 497	PIL ID 498	PIL ID 499	PIL ID 500
PIL ID 501	PIL ID 502	PIL ID 503	PIL ID 504
PIL ID 505	PIL ID 506	PIL ID 507	PIL ID 508
PIL ID 509	PIL ID 510	PIL ID 511	PIL ID 512
PIL ID 513	PIL ID 514	PIL ID 515	PIL ID 516
PIL ID 517	PIL ID 518	PIL ID 519	PIL ID 520
PIL ID 521	PIL ID 522	PIL ID 523	PIL ID 524
PIL ID 525	PIL ID 526	PIL ID 527	PIL ID 528
PIL ID 529	PIL ID 530	PIL ID 531	PIL ID 532
PIL ID 533	PIL ID 534	PIL ID 535	PIL ID 536
PIL ID 537	PIL ID 538	PIL ID 539	PIL ID 540
PIL ID 541	PIL ID 542	PIL ID 543	PIL ID 544
PIL ID 545	PIL ID 546	PIL ID 547	PIL ID 548
PIL ID 549	PIL ID 550	PIL ID 551	PIL ID 552
PIL ID 553	PIL ID 554	PIL ID 555	PIL ID 556
PIL ID 557	PIL ID 558	PIL ID 559	PIL ID 560
PIL ID 561	PIL ID 562	PIL ID 563	PIL ID 564
PIL ID 565	PIL ID 566	PIL ID 567	PIL ID 568
PIL ID 569	PIL ID 570	PIL ID 571	PIL ID 572
PIL ID 573	PIL ID 574	PIL ID 575	PIL ID 576
PIL ID 577	PIL ID 578	PIL ID 579	PIL ID 580
PIL ID 581	PIL ID 582	PIL ID 583	PIL ID 584
PIL ID 585	PIL ID 586	PIL ID 587	PIL ID 588
PIL ID 589	PIL ID 590	PIL ID 591	PIL ID 592
PIL ID 593	PIL ID 594	PIL ID 595	PIL ID 596
PIL ID 597	PIL ID 598	PIL ID 599	PIL ID 600
PIL ID 601	PIL ID 602	PIL ID 603	PIL ID 604
PIL ID 605	PIL ID 606	PIL ID 607	PIL ID 608
PIL ID 609	PIL ID 610	PIL ID 611	PIL ID 612
PIL ID 613	PIL ID 614	PIL ID 615	PIL ID 616
PIL ID 617	PIL ID 618	PIL ID 619	PIL ID 620
PIL ID 621	PIL ID 622	PIL ID 623	PIL ID 624
PIL ID 625	PIL ID 626	PIL ID 627	PIL ID 628
PIL ID 629	PIL ID 630	PIL ID 631	PIL ID 632
PIL ID 633	PIL ID 634	PIL ID 635	PIL ID 636
PIL ID 637	PIL ID 638	PIL ID 639	PIL ID 640

---

PIL ID 641	PIL ID 642	PIL ID 643	PIL ID 644
PIL ID 645	PIL ID 646	PIL ID 647	PIL ID 648
PIL ID 649	PIL ID 650	PIL ID 651	PIL ID 652
PIL ID 653	PIL ID 654	PIL ID 655	PIL ID 656
PIL ID 657	PIL ID 658	PIL ID 659	PIL ID 660
PIL ID 661	PIL ID 662	PIL ID 663	PIL ID 664
PIL ID 665	PIL ID 666	PIL ID 667	PIL ID 668
PIL ID 669	PIL ID 670	PIL ID 671	PIL ID 672
PIL ID 673	PIL ID 674	PIL ID 675	PIL ID 676
PIL ID 677	PIL ID 678	PIL ID 679	PIL ID 680
PIL ID 681	PIL ID 682	PIL ID 683	PIL ID 684
PIL ID 685	PIL ID 686	PIL ID 687	PIL ID 688
PIL ID 689	PIL ID 690	PIL ID 691	PIL ID 692
PIL ID 693	PIL ID 694	PIL ID 695	PIL ID 696
PIL ID 697	PIL ID 698	PIL ID 699	PIL ID 700
PIL ID 701	PIL ID 702	PIL ID 703	PIL ID 704
PIL ID 705	PIL ID 706	PIL ID 707	PIL ID 708
PIL ID 709	PIL ID 710	PIL ID 711	PIL ID 712
PIL ID 713	PIL ID 714	PIL ID 715	PIL ID 716
PIL ID 717	PIL ID 718	PIL ID 719	PIL ID 720
PIL ID 721	PIL ID 722	PIL ID 723	PIL ID 724
PIL ID 725	PIL ID 726	PIL ID 727	PIL ID 728
PIL ID 729	PIL ID 730	PIL ID 731	PIL ID 732
PIL ID 733	PIL ID 734	PIL ID 735	PIL ID 736
PIL ID 737	PIL ID 738	PIL ID 739	PIL ID 740
PIL ID 741	PIL ID 742	PIL ID 743	PIL ID 744
PIL ID 745	PIL ID 746	PIL ID 747	PIL ID 748
PIL ID 749	PIL ID 750	PIL ID 751	PIL ID 752
PIL ID 753	PIL ID 754	PIL ID 755	PIL ID 756
PIL ID 757	PIL ID 758	PIL ID 759	PIL ID 760
PIL ID 761	PIL ID 762	PIL ID 763	PIL ID 764
PIL ID 765	PIL ID 766	PIL ID 767	PIL ID 768
PIL ID 769	PIL ID 770	PIL ID 771	PIL ID 772
PIL ID 773	PIL ID 774	PIL ID 775	PIL ID 776
PIL ID 777	PIL ID 778	PIL ID 779	PIL ID 780
PIL ID 781	PIL ID 782	PIL ID 783	PIL ID 784
PIL ID 785	PIL ID 786	PIL ID 787	PIL ID 788
PIL ID 789	PIL ID 790	PIL ID 791	PIL ID 792
PIL ID 793	PIL ID 794	PIL ID 795	PIL ID 796
PIL ID 797	PIL ID 798	PIL ID 799	PIL ID 800
PIL ID 801	PIL ID 802	PIL ID 803	PIL ID 804
PIL ID 805	PIL ID 806	PIL ID 807	PIL ID 808

---

PIL ID 809	PIL ID 810	PIL ID 811	PIL ID 812
PIL ID 813	PIL ID 814	PIL ID 815	PIL ID 816
PIL ID 817	PIL ID 818	PIL ID 819	PIL ID 820
PIL ID 821	PIL ID 822	PIL ID 823	PIL ID 824
PIL ID 825	PIL ID 826	PIL ID 827	PIL ID 828
PIL ID 829	PIL ID 830	PIL ID 831	PIL ID 832
PIL ID 833	PIL ID 834	PIL ID 835	PIL ID 836
PIL ID 837	PIL ID 838	PIL ID 839	PIL ID 840
PIL ID 841	PIL ID 842	PIL ID 843	PIL ID 844
PIL ID 845	PIL ID 846	PIL ID 847	PIL ID 848
PIL ID 849	PIL ID 850	PIL ID 851	PIL ID 852
PIL ID 853	PIL ID 854	PIL ID 855	PIL ID 856
PIL ID 857	PIL ID 858	PIL ID 859	PIL ID 860
PIL ID 861	PIL ID 862	PIL ID 863	PIL ID 864
PIL ID 865	PIL ID 866	PIL ID 867	PIL ID 868
PIL ID 869	PIL ID 870	PIL ID 871	PIL ID 872
PIL ID 873	PIL ID 874	PIL ID 875	PIL ID 876
PIL ID 877	PIL ID 878	PIL ID 879	PIL ID 880
PIL ID 881	PIL ID 882	PIL ID 883	PIL ID 884
PIL ID 885	PIL ID 886	PIL ID 887	PIL ID 888
PIL ID 889	PIL ID 890	PIL ID 891	PIL ID 892
PIL ID 893	PIL ID 894	PIL ID 895	PIL ID 896
PIL ID 897	PIL ID 898	PIL ID 899	PIL ID 900
PIL ID 901	PIL ID 902	PIL ID 903	PIL ID 904
PIL ID 905	PIL ID 906	PIL ID 907	PIL ID 908
PIL ID 909	PIL ID 910	PIL ID 911	PIL ID 912
PIL ID 913	PIL ID 914	PIL ID 915	PIL ID 916
PIL ID 917	PIL ID 918	PIL ID 919	PIL ID 920
PIL ID 921	PIL ID 922	PIL ID 923	PIL ID 924
PIL ID 925	PIL ID 926	PIL ID 927	PIL ID 928
PIL ID 929	PIL ID 930	PIL ID 931	PIL ID 932
PIL ID 933	PIL ID 934	PIL ID 935	PIL ID 936
PIL ID 937	PIL ID 938	PIL ID 939	PIL ID 940
PIL ID 941	PIL ID 942	PIL ID 943	PIL ID 944
PIL ID 945	PIL ID 946	PIL ID 947	PIL ID 948
PIL ID 949	PIL ID 950	PIL ID 951	PIL ID 952
PIL ID 953	PIL ID 954	PIL ID 955	PIL ID 956
PIL ID 957	PIL ID 958	PIL ID 959	PIL ID 960
PIL ID 961	PIL ID 962	PIL ID 963	PIL ID 964
PIL ID 965	PIL ID 966	PIL ID 967	PIL ID 968
PIL ID 969	PIL ID 970	PIL ID 971	PIL ID 972
PIL ID 973	PIL ID 974	PIL ID 975	PIL ID 976



---

PIL ID 977	PIL ID 978	PIL ID 979	PIL ID 980
PIL ID 981	PIL ID 982	PIL ID 983	PIL ID 984
PIL ID 985	PIL ID 986	PIL ID 987	PIL ID 988
PIL ID 989	PIL ID 990	PIL ID 991	PIL ID 992
PIL ID 993	PIL ID 994	PIL ID 995	PIL ID 996
PIL ID 997	PIL ID 998	PIL ID 999	PIL ID 1000
PIL ID 1001	PIL ID 1002	PIL ID 1003	PIL ID 1004
PIL ID 1005	PIL ID 1006	PIL ID 1007	PIL ID 1008
PIL ID 1009	PIL ID 1010	PIL ID 1011	PIL ID 1012
PIL ID 1013	PIL ID 1014	PIL ID 1015	PIL ID 1016
PIL ID 1017	PIL ID 1018	PIL ID 1019	PIL ID 1020
PIL ID 1021	PIL ID 1022	PIL ID 1023	PIL ID 1024
PIL ID 1025	PIL ID 1026	PIL ID 1027	PIL ID 1028
PIL ID 1029	PIL ID 1030	PIL ID 1031	PIL ID 1032
PIL ID 1033	PIL ID 1034	PIL ID 1035	PIL ID 1036
PIL ID 1037	PIL ID 1038	PIL ID 1039	PIL ID 1040
PIL ID 1041	PIL ID 1042	PIL ID 1043	PIL ID 1044
PIL ID 1045	PIL ID 1046	PIL ID 1047	PIL ID 1048
PIL ID 1049	PIL ID 1050	PIL ID 1051	PIL ID 1052
PIL ID 1053	PIL ID 1054	PIL ID 1055	PIL ID 1056
PIL ID 1057	PIL ID 1058	PIL ID 1059	PIL ID 1060
PIL ID 1061	PIL ID 1062	PIL ID 1063	PIL ID 1064
PIL ID 1065	PIL ID 1066	PIL ID 1067	PIL ID 1068
PIL ID 1069	PIL ID 1070	PIL ID 1071	PIL ID 1072
PIL ID 1073	PIL ID 1074	PIL ID 1075	PIL ID 1076
PIL ID 1077	PIL ID 1078	PIL ID 1079	PIL ID 1080
PIL ID 1081	PIL ID 1082	PIL ID 1083	PIL ID 1084
PIL ID 1085	PIL ID 1086	PIL ID 1087	PIL ID 1088
PIL ID 1089	PIL ID 1090	PIL ID 1091	PIL ID 1092
PIL ID 1093	PIL ID 1094	PIL ID 1095	PIL ID 1096
PIL ID 1097	PIL ID 1098	PIL ID 1099	PIL ID 1100
PIL ID 1101	PIL ID 1102	PIL ID 1103	PIL ID 1104
PIL ID 1105	PIL ID 1106	PIL ID 1107	PIL ID 1108
PIL ID 1109	PIL ID 1110	PIL ID 1111	PIL ID 1112
PIL ID 1113	PIL ID 1114	PIL ID 1115	PIL ID 1116
PIL ID 1117	PIL ID 1118	PIL ID 1119	PIL ID 1120
PIL ID 1121	PIL ID 1122	PIL ID 1123	PIL ID 1124
PIL ID 1125	PIL ID 1126	PIL ID 1127	PIL ID 1128
PIL ID 1129	PIL ID 1130	PIL ID 1131	PIL ID 1132
PIL ID 1133	PIL ID 1134	PIL ID 1135	PIL ID 1136
PIL ID 1137	PIL ID 1138	PIL ID 1139	PIL ID 1140
PIL ID 1141	PIL ID 1142	PIL ID 1143	PIL ID 1144

---

PIL ID 1145	PIL ID 1146	PIL ID 1147	PIL ID 1148
PIL ID 1149	PIL ID 1150	PIL ID 1151	PIL ID 1152
PIL ID 1153	PIL ID 1154	PIL ID 1155	PIL ID 1156
PIL ID 1157	PIL ID 1158	PIL ID 1159	PIL ID 1160
PIL ID 1161	PIL ID 1162	PIL ID 1163	PIL ID 1164
PIL ID 1165	PIL ID 1166	PIL ID 1167	PIL ID 1168
PIL ID 1169	PIL ID 1170	PIL ID 1171	PIL ID 1172
PIL ID 1173	PIL ID 1174	PIL ID 1175	PIL ID 1176
PIL ID 1177	PIL ID 1178	PIL ID 1179	PIL ID 1180
PIL ID 1181	PIL ID 1182	PIL ID 1183	PIL ID 1184
PIL ID 1185	PIL ID 1186	PIL ID 1187	PIL ID 1188
PIL ID 1189	PIL ID 1190	PIL ID 1191	PIL ID 1192
PIL ID 1193	PIL ID 1194	PIL ID 1195	PIL ID 1196
PIL ID 1197	PIL ID 1198	PIL ID 1199	PIL ID 1200
PIL ID 1201	PIL ID 1202	PIL ID 1203	PIL ID 1204
PIL ID 1205	PIL ID 1206	PIL ID 1207	PIL ID 1208
PIL ID 1209	PIL ID 1210	PIL ID 1211	PIL ID 1212
PIL ID 1213	PIL ID 1214	PIL ID 1215	PIL ID 1216
PIL ID 1217	PIL ID 1218	PIL ID 1219	PIL ID 1220
PIL ID 1221	PIL ID 1222	PIL ID 1223	PIL ID 1224
PIL ID 1225	PIL ID 1226	PIL ID 1227	PIL ID 1228
PIL ID 1229	PIL ID 1230	PIL ID 1231	PIL ID 1232
PIL ID 1233	PIL ID 1234	PIL ID 1235	PIL ID 1236
PIL ID 1237	PIL ID 1238	PIL ID 1239	PIL ID 1240
PIL ID 1241	PIL ID 1242	PIL ID 1243	PIL ID 1244
PIL ID 1245	PIL ID 1246	PIL ID 1247	PIL ID 1248
PIL ID 1249	PIL ID 1250	PIL ID 1251	PIL ID 1252
PIL ID 1253	PIL ID 1254	PIL ID 1255	PIL ID 1256
PIL ID 1257	PIL ID 1258	PIL ID 1259	PIL ID 1260
PIL ID 1261	PIL ID 1262	PIL ID 1263	PIL ID 1264
PIL ID 1265	PIL ID 1266	PIL ID 1267	PIL ID 1268
PIL ID 1269	PIL ID 1270	PIL ID 1271	PIL ID 1272
PIL ID 1273	PIL ID 1274	PIL ID 1275	PIL ID 1276
PIL ID 1277	PIL ID 1278	PIL ID 1279	PIL ID 1280
PIL ID 1281	PIL ID 1282	PIL ID 1283	PIL ID 1284
PIL ID 1285	PIL ID 1286	PIL ID 1287	PIL ID 1288
PIL ID 1289	PIL ID 1290	PIL ID 1291	PIL ID 1292
PIL ID 1293	PIL ID 1294	PIL ID 1295	PIL ID 1296
PIL ID 1297	PIL ID 1298	PIL ID 1299	PIL ID 1300
PIL ID 1301	PIL ID 1302	PIL ID 1303	PIL ID 1304
PIL ID 1305	PIL ID 1306	PIL ID 1307	PIL ID 1308
PIL ID 1309	PIL ID 1310	PIL ID 1311	PIL ID 1312

---

PIL ID 1313	PIL ID 1314	PIL ID 1315	PIL ID 1316
PIL ID 1317	PIL ID 1318	PIL ID 1319	PIL ID 1320
PIL ID 1321	PIL ID 1322	PIL ID 1323	PIL ID 1324
PIL ID 1325	PIL ID 1326	PIL ID 1327	PIL ID 1328
PIL ID 1329	PIL ID 1330	PIL ID 1331	PIL ID 1332
PIL ID 1333	PIL ID 1334	PIL ID 1335	PIL ID 1336
PIL ID 1337	PIL ID 1338	PIL ID 1339	PIL ID 1340
PIL ID 1341	PIL ID 1342	PIL ID 1343	PIL ID 1344
PIL ID 1345	PIL ID 1346	PIL ID 1347	PIL ID 1348
PIL ID 1349	PIL ID 1350	PIL ID 1351	PIL ID 1352
PIL ID 1353	PIL ID 1354	PIL ID 1355	PIL ID 1356
PIL ID 1357	PIL ID 1358	PIL ID 1359	PIL ID 1360
PIL ID 1361	PIL ID 1362	PIL ID 1363	PIL ID 1364
PIL ID 1365	PIL ID 1366	PIL ID 1367	PIL ID 1368
PIL ID 1369	PIL ID 1370	PIL ID 1371	PIL ID 1372
PIL ID 1373	PIL ID 1374	PIL ID 1375	PIL ID 1376
PIL ID 1377	PIL ID 1378	PIL ID 1379	PIL ID 1380
PIL ID 1381	PIL ID 1382	PIL ID 1383	PIL ID 1384
PIL ID 1385	PIL ID 1386	PIL ID 1387	PIL ID 1388
PIL ID 1389	PIL ID 1390	PIL ID 1391	PIL ID 1392
PIL ID 1393	PIL ID 1394	PIL ID 1395	PIL ID 1396
PIL ID 1397	PIL ID 1398	PIL ID 1399	PIL ID 1400
PIL ID 1401	PIL ID 1402	PIL ID 1403	PIL ID 1404
PIL ID 1405	PIL ID 1406	PIL ID 1407	PIL ID 1408
PIL ID 1409	PIL ID 1410	PIL ID 1411	PIL ID 1412
PIL ID 1413	PIL ID 1414	PIL ID 1415	PIL ID 1416
PIL ID 1417	PIL ID 1418	PIL ID 1419	PIL ID 1420
PIL ID 1421	PIL ID 1422	PIL ID 1423	PIL ID 1424
PIL ID 1425	PIL ID 1426	PIL ID 1427	PIL ID 1428
PIL ID 1429	PIL ID 1430	PIL ID 1431	PIL ID 1432
PIL ID 1433	PIL ID 1434	PIL ID 1435	PIL ID 1436
PIL ID 1437	PIL ID 1438	PIL ID 1439	PIL ID 1440
PIL ID 1441	PIL ID 1442	PIL ID 1443	PIL ID 1444
PIL ID 1445	PIL ID 1446	PIL ID 1447	PIL ID 1448
PIL ID 1449	PIL ID 1450	PIL ID 1451	PIL ID 1452
PIL ID 1453	PIL ID 1454	PIL ID 1455	PIL ID 1456
PIL ID 1457	PIL ID 1458	PIL ID 1459	PIL ID 1460
PIL ID 1461	PIL ID 1462	PIL ID 1463	PIL ID 1464
PIL ID 1465	PIL ID 1466	PIL ID 1467	PIL ID 1468
PIL ID 1469	PIL ID 1470	PIL ID 1471	PIL ID 1472
PIL ID 1473	PIL ID 1474	PIL ID 1475	PIL ID 1476
PIL ID 1477	PIL ID 1478	PIL ID 1479	PIL ID 1480

---

PIL ID 1481	PIL ID 1482	PIL ID 1483	PIL ID 1484
PIL ID 1485	PIL ID 1486	PIL ID 1487	PIL ID 1488
PIL ID 1489	PIL ID 1490	PIL ID 1491	PIL ID 1492
PIL ID 1493	PIL ID 1494	PIL ID 1495	PIL ID 1496
PIL ID 1497	PIL ID 1498	PIL ID 1499	PIL ID 1500
PIL ID 1501	PIL ID 1502	PIL ID 1503	PIL ID 1504
PIL ID 1505	PIL ID 1506	PIL ID 1507	PIL ID 1508
PIL ID 1509	PIL ID 1510	PIL ID 1511	PIL ID 1512
PIL ID 1513	PIL ID 1514	PIL ID 1515	PIL ID 1516
PIL ID 1517	PIL ID 1518	PIL ID 1519	PIL ID 1520
PIL ID 1521	PIL ID 1522	PIL ID 1523	PIL ID 1524
PIL ID 1525	PIL ID 1526	PIL ID 1527	PIL ID 1528
PIL ID 1529	PIL ID 1530	PIL ID 1531	PIL ID 1532
PIL ID 1533	PIL ID 1534	PIL ID 1535	PIL ID 1536
PIL ID 1537	PIL ID 1538	PIL ID 1539	PIL ID 1540
PIL ID 1541	PIL ID 1542	PIL ID 1543	PIL ID 1544
PIL ID 1545	PIL ID 1546	PIL ID 1547	PIL ID 1548
PIL ID 1549	PIL ID 1550	PIL ID 1551	PIL ID 1552
PIL ID 1553	PIL ID 1554	PIL ID 1555	PIL ID 1556
PIL ID 1557	PIL ID 1558	PIL ID 1559	PIL ID 1560
PIL ID 1561	PIL ID 1562	PIL ID 1563	PIL ID 1564
PIL ID 1565	PIL ID 1566	PIL ID 1567	PIL ID 1568
PIL ID 1569	PIL ID 1570	PIL ID 1571	PIL ID 1572
PIL ID 1573	PIL ID 1574	PIL ID 1575	PIL ID 1576
PIL ID 1577	PIL ID 1578	PIL ID 1579	PIL ID 1580
PIL ID 1581	PIL ID 1582	PIL ID 1583	PIL ID 1584
PIL ID 1585	PIL ID 1586	PIL ID 1587	PIL ID 1588
PIL ID 1589	PIL ID 1590	PIL ID 1591	PIL ID 1592
PIL ID 1593	PIL ID 1594	PIL ID 1595	PIL ID 1596
PIL ID 1597	PIL ID 1598	PIL ID 1599	PIL ID 1600
PIL ID 1601	PIL ID 1602	PIL ID 1603	PIL ID 1604
PIL ID 1605	PIL ID 1606	PIL ID 1607	PIL ID 1608
PIL ID 1609	PIL ID 1610	PIL ID 1611	PIL ID 1612
PIL ID 1613	PIL ID 1614	PIL ID 1615	PIL ID 1616
PIL ID 1617	PIL ID 1618	PIL ID 1619	PIL ID 1620
PIL ID 1621	PIL ID 1622	PIL ID 1623	PIL ID 1624
PIL ID 1625	PIL ID 1626	PIL ID 1627	PIL ID 1628
PIL ID 1629	PIL ID 1630	PIL ID 1631	PIL ID 1632
PIL ID 1633	PIL ID 1634	PIL ID 1635	PIL ID 1636
PIL ID 1637	PIL ID 1638	PIL ID 1639	PIL ID 1640
PIL ID 1641	PIL ID 1642	PIL ID 1643	PIL ID 1644
PIL ID 1645	PIL ID 1646	PIL ID 1647	PIL ID 1648

---

PIL ID 1649	PIL ID 1650	PIL ID 1651	PIL ID 1652
PIL ID 1653	PIL ID 1654	PIL ID 1655	PIL ID 1656
PIL ID 1657	PIL ID 1658	PIL ID 1659	PIL ID 1660
PIL ID 1661	PIL ID 1662	PIL ID 1663	PIL ID 1664
PIL ID 1665	PIL ID 1666	PIL ID 1667	PIL ID 1668
PIL ID 1669	PIL ID 1670	PIL ID 1671	PIL ID 1672
PIL ID 1673	PIL ID 1674	PIL ID 1675	PIL ID 1676
PIL ID 1677	PIL ID 1678	PIL ID 1679	PIL ID 1680
PIL ID 1681	PIL ID 1682	PIL ID 1683	PIL ID 1684
PIL ID 1685	PIL ID 1686	PIL ID 1687	PIL ID 1688
PIL ID 1689	PIL ID 1690	PIL ID 1691	PIL ID 1692
PIL ID 1693	PIL ID 1694	PIL ID 1695	PIL ID 1696
PIL ID 1697	PIL ID 1698	PIL ID 1699	PIL ID 1700
PIL ID 1701	PIL ID 1702	PIL ID 1703	PIL ID 1704
PIL ID 1705	PIL ID 1706	PIL ID 1707	PIL ID 1708
PIL ID 1709	PIL ID 1710	PIL ID 1711	PIL ID 1712
PIL ID 1713	PIL ID 1714	PIL ID 1715	PIL ID 1716
PIL ID 1717	PIL ID 1718	PIL ID 1719	PIL ID 1720
PIL ID 1721	PIL ID 1722	PIL ID 1723	PIL ID 1724
PIL ID 1725	PIL ID 1726	PIL ID 1727	PIL ID 1728
PIL ID 1729	PIL ID 1730	PIL ID 1731	PIL ID 1732
PIL ID 1733	PIL ID 1734	PIL ID 1735	PIL ID 1736
PIL ID 1737	PIL ID 1738	PIL ID 1739	PIL ID 1740
PIL ID 1741	PIL ID 1742	PIL ID 1743	PIL ID 1744
PIL ID 1745	PIL ID 1746	PIL ID 1747	PIL ID 1748
PIL ID 1749	PIL ID 1750	PIL ID 1751	PIL ID 1752
PIL ID 1753	PIL ID 1754	PIL ID 1755	PIL ID 1756
PIL ID 1757	PIL ID 1758	PIL ID 1759	PIL ID 1760
PIL ID 1761	PIL ID 1762	PIL ID 1763	PIL ID 1764
PIL ID 1765	PIL ID 1766	PIL ID 1767	PIL ID 1768
PIL ID 1769	PIL ID 1770	PIL ID 1771	PIL ID 1772
PIL ID 1773	PIL ID 1774	PIL ID 1775	PIL ID 1776
PIL ID 1777	PIL ID 1778	PIL ID 1779	PIL ID 1780
PIL ID 1781	PIL ID 1782	PIL ID 1783	PIL ID 1784
PIL ID 1785	PIL ID 1786	PIL ID 1787	PIL ID 1788
PIL ID 1789	PIL ID 1790	PIL ID 1791	PIL ID 1792
PIL ID 1793	PIL ID 1794	PIL ID 1795	PIL ID 1796
PIL ID 1797	PIL ID 1798	PIL ID 1799	PIL ID 1800
PIL ID 1801	PIL ID 1802	PIL ID 1803	PIL ID 1804
PIL ID 1805	PIL ID 1806	PIL ID 1807	PIL ID 1808
PIL ID 1809	PIL ID 1810	PIL ID 1811	PIL ID 1812
PIL ID 1813	PIL ID 1814	PIL ID 1815	PIL ID 1816

---

PIL ID 1817	PIL ID 1818	PIL ID 1819	PIL ID 1820
PIL ID 1821	PIL ID 1822	PIL ID 1823	PIL ID 1824
PIL ID 1825	PIL ID 1826	PIL ID 1827	PIL ID 1828
PIL ID 1829	PIL ID 1830	PIL ID 1831	PIL ID 1832
PIL ID 1833	PIL ID 1834	PIL ID 1835	PIL ID 1836
PIL ID 1837	PIL ID 1838	PIL ID 1839	PIL ID 1840
PIL ID 1841	PIL ID 1842	PIL ID 1843	PIL ID 1844
PIL ID 1845	PIL ID 1846	PIL ID 1847	PIL ID 1848
PIL ID 1849	PIL ID 1850	PIL ID 1851	PIL ID 1852
PIL ID 1853	PIL ID 1854	PIL ID 1855	PIL ID 1856
PIL ID 1857	PIL ID 1858	PIL ID 1859	PIL ID 1860
PIL ID 1861	PIL ID 1862	PIL ID 1863	PIL ID 1864
PIL ID 1865	PIL ID 1866	PIL ID 1867	PIL ID 1868
PIL ID 1869	PIL ID 1870	PIL ID 1871	PIL ID 1872
PIL ID 1873	PIL ID 1874	PIL ID 1875	PIL ID 1876
PIL ID 1877	PIL ID 1878	PIL ID 1879	PIL ID 1880
PIL ID 1881	PIL ID 1882	PIL ID 1883	PIL ID 1884
PIL ID 1885	PIL ID 1886	PIL ID 1887	PIL ID 1888
PIL ID 1889	PIL ID 1890	PIL ID 1891	PIL ID 1892
PIL ID 1893	PIL ID 1894	PIL ID 1895	PIL ID 1896
PIL ID 1897	PIL ID 1898	PIL ID 1899	PIL ID 1900
PIL ID 1901	PIL ID 1902	PIL ID 1903	PIL ID 1904
PIL ID 1905	PIL ID 1906	PIL ID 1907	PIL ID 1908
PIL ID 1909	PIL ID 1910	PIL ID 1911	PIL ID 1912
PIL ID 1913	PIL ID 1914	PIL ID 1915	PIL ID 1916
PIL ID 1917	PIL ID 1918	PIL ID 1919	PIL ID 1920
PIL ID 1921	PIL ID 1922	PIL ID 1923	PIL ID 1924
PIL ID 1925	PIL ID 1926	PIL ID 1927	PIL ID 1928
PIL ID 1929	PIL ID 1930	PIL ID 1931	PIL ID 1932
PIL ID 1933	PIL ID 1934	PIL ID 1935	PIL ID 1936
PIL ID 1937	PIL ID 1938	PIL ID 1939	PIL ID 1940
PIL ID 1941	PIL ID 1942	PIL ID 1943	PIL ID 1944
PIL ID 1945	PIL ID 1946	PIL ID 1947	PIL ID 1948
PIL ID 1949	PIL ID 1950	PIL ID 1951	PIL ID 1952
PIL ID 1953	PIL ID 1954	PIL ID 1955	PIL ID 1956
PIL ID 1957	PIL ID 1958	PIL ID 1959	PIL ID 1960
PIL ID 1961	PIL ID 1962	PIL ID 1963	PIL ID 1964
PIL ID 1965	PIL ID 1966	PIL ID 1967	PIL ID 1968
PIL ID 1969	PIL ID 1970	PIL ID 1971	PIL ID 1972
PIL ID 1973	PIL ID 1974	PIL ID 1975	PIL ID 1976
PIL ID 1977	PIL ID 1978	PIL ID 1979	PIL ID 1980
PIL ID 1981	PIL ID 1982	PIL ID 1983	PIL ID 1984

---

PIL ID 1985	PIL ID 1986	PIL ID 1987	PIL ID 1988
PIL ID 1989	PIL ID 1990	PIL ID 1991	PIL ID 1992
PIL ID 1993	PIL ID 1994	PIL ID 1995	PIL ID 1996
PIL ID 1997	PIL ID 1998	PIL ID 1999	PIL ID 2000
PIL ID 2001	PIL ID 2002	PIL ID 2003	PIL ID 2004
PIL ID 2005	PIL ID 2006	PIL ID 2007	PIL ID 2008
PIL ID 2009	PIL ID 2010	PIL ID 2011	PIL ID 2012
PIL ID 2013	PIL ID 2014	PIL ID 2015	PIL ID 2016
PIL ID 2017	PIL ID 2018	PIL ID 2019	PIL ID 2020
PIL ID 2021	PIL ID 2022	PIL ID 2023	PIL ID 2024
PIL ID 2025	PIL ID 2026	PIL ID 2027	PIL ID 2028
PIL ID 2029	PIL ID 2030	PIL ID 2031	PIL ID 2032
PIL ID 2033	PIL ID 2034	PIL ID 2035	PIL ID 2036
PIL ID 2037	PIL ID 2038	PIL ID 2039	PIL ID 2040
PIL ID 2041	PIL ID 2042	PIL ID 2043	PIL ID 2044
PIL ID 2045	PIL ID 2046	PIL ID 2047	PIL ID 2048
PIL ID 2049	PIL ID 2050	PIL ID 2051	PIL ID 2052
PIL ID 2053	PIL ID 2054	PIL ID 2055	PIL ID 2056
PIL ID 2057	PIL ID 2058	PIL ID 2059	PIL ID 2060
PIL ID 2061	PIL ID 2062	PIL ID 2063	PIL ID 2064
PIL ID 2065	PIL ID 2066	PIL ID 2067	PIL ID 2068
PIL ID 2069	PIL ID 2070	PIL ID 2071	PIL ID 2072
PIL ID 2073	PIL ID 2074	PIL ID 2075	PIL ID 2076
PIL ID 2077	PIL ID 2078	PIL ID 2079	PIL ID 2080
PIL ID 2081	PIL ID 2082	PIL ID 2083	



## Appendix 4.10

### Sample copy of letters sent to each category of section 42 consultee for 2021 statutory consultation

Sub -Appendix No.	Appendix Title
4.10a	Sample copy of letters sent to host authorities for 2021 statutory consultation
4.10b	Sample copy of letters sent to neighbouring authorities for 2021 statutory consultation
4.10c	Sample copy of letters sent to host parish councils for 2021 statutory consultation
4.10d	Sample copy of letters sent to neighbouring parish councils for 2021 statutory consultation
4.10e	Sample copy of letters sent to prescribed consultees for 2021 statutory consultation
4.10f	Sample copy of letters sent to Persons with an Interest in the Land for 2021 statutory consultation

## Appendix 4.10a

### Sample copy of letters sent to host authorities for 2021 statutory consultation

Our ref: TR010061/S42(1)(b)/October 2021

**By email**

Kat Liddington  
A358 Taunton to Southfields  
Dualling Scheme  
National Highways  
Temple Quay House  
2 The Square  
Temple Quay  
Bristol  
BS1 6HA

12 October 2021

Dear Sir/ Madam,

**A358 Taunton to Southfields Dualling Scheme  
Statutory consultation – 12 October 2021 – 22 November 2021  
Planning Act 2008 section 42: duty to consult on a proposed application**

I am writing to you regarding National Highways (formerly known as Highways England)<sup>1</sup> proposed A358 Taunton to Southfields Dualling Scheme, which involves upgrading an approximately 8.5 mile (13.6km) section of the A358 between Southfields roundabout on the A303 and the M5 at Taunton, to a high-quality dual carriageway. Once upgraded, the route will reduce congestion, particularly at peak times, enhance user safety and improve connectivity both locally and to the wider South West region. This will benefit the local and regional economy and ensure communities are better connected.

The proposed scheme is identified as a Nationally Significant Infrastructure Project (NSIP) under the Planning Act 2008 (as amended) (the 2008 Act). This means we are required to make an application for a Development Consent Order (DCO) to get the consent we need to build the scheme. This application will be made to the Planning Inspectorate ('the Inspectorate') who will examine the application on behalf of the Secretary of State, to get permission to construct and operate the scheme. We intend to make our application for a DCO in summer 2022.

During the pre-application process, we must consult with a variety of persons and organisations about our proposed application in accordance with the requirements of the 2008 Act. You have been identified as a host authority in which the proposed

---

<sup>1</sup> As of 20 August 2021, we are now National Highways, having previously been Highways England. The name change reflects the role of the strategic road network – to connect the nation's regions – and the part it plays in setting highways standards across the UK. The remit of the organisation has not changed, and we will continue to operate and maintain England's motorways and major A roads.

development is situated for the purposes of section 42(1)(b) of the 2008 Act. This letter is being sent to you to provide notice of National Highways **statutory consultation** which runs from **Tuesday 12 October 2021 to Monday 22 November 2021 at 23:59**.

This statutory consultation is an opportunity for you to share your views on our proposals and we strongly encourage you to provide your views to us during this period. This will enable us to take your views into account in developing and refining our proposals before submitting our application to the Inspectorate.

As the project is an Environmental Impact Assessment (EIA) development as defined by the Infrastructure Planning (Environmental Impact Assessment) Regulations 2017 (the EIA Regulations) we have prepared, and provided, a Preliminary Environmental Information (PEI) Report to help you understand the likely effects of our proposals.

### Consultation documents

To view the full suite of consultation documents listed below, please visit the project website from **12 October 2021** at [www.highwaysengland.co.uk/a358-taunton-to-southfields](http://www.highwaysengland.co.uk/a358-taunton-to-southfields).

The following are provided to help you understand the proposals and share your views with us:

- consultation booklet
- public consultation feedback questionnaire
- the PEI Report accompanied by a Non-Technical Summary
- consultation plans

A copy of the Section 48 Notice is enclosed with this letter. This provides formal notification of the application (in accordance with Regulation 13 of the EIA Regulations) and outlines details of the availability of consultation materials in hard copy at deposit locations.

Copies of the consultation materials may be requested in hard copy or on USB memory stick during the consultation period from National Highways using the email address, dedicated freepost address or telephone number provided in this letter. Please note that there may be a charge for paper copies of some consultation materials.

Consultation materials – including documents, plans and maps showing the nature and location of the proposed development and the PEI Report – will be available for inspection free of charge from **Tuesday 12 October to Monday 22 November 2021** at the following locations and times:

Locations with consultation documents		
Location	Address	Opening times
Taunton	Somerset West and Taunton Council, Deane House, Belvedere Road, Taunton, Somerset TA1 1HE	08:30 –17:00 Monday to Friday.
Ilminster	Ilminster Library, Ditton Street, Ilminster TA19 0BW	09:30 –12:00 Monday, Wednesday and Saturday.
		09:30 –16:30 Tuesday and Friday.

### Consultation events

During the consultation period a series of face-to-face public consultation events will be held where you can speak with the project team. Events will be held in line with any potential future restrictions and government health guidance in place at the time relating to COVID-19, public health will remain the priority.

We welcome you to attend one of our consultation events to meet the project team, ask questions and view more details of the scheme:

Location	Date	Time
<b>Taunton Racecourse</b> , Orchard Portman, Taunton, TA3 7BL	Tuesday 19 October 2021	14:00 – 20:00
<b>Monks Yard (Conference Room)</b> , Horton Cross Farm, Horton Cross, Ilminster, Somerset, TA19 9PT	Saturday 23 October 2021	11:00 – 18:00
<b>Holiday Inn Taunton (Priory Suite)</b> , Deane Gate Avenue, Taunton, Somerset, TA1 2UA	Wednesday 3 November 2021	11:00 – 18:00

Printed copies of the consultation materials will be made available at consultation events for attendees to review. Attendees will also be able to take away copies of the consultation booklet and feedback questionnaire.

### Virtual consultation room

You can also view our consultation materials in our virtual consultation room. The virtual consultation room will be open 24/7 during the consultation period. To replicate public events as much as possible, topic specialists and members of the project team will be on hand to answer questions from members of the public at allocated times.

We will hold 11 web chats at a range of days and times with members of the project team available at the following times to answer questions:

Date	Time
Tuesday 12 October 2021	16:00 – 19:00
Wednesday 13 October 2021	11:00 – 14:00
Friday 15 October 2021	08:00 – 11:00
Friday 15 October 2021	15:00 – 18:00
Monday 18 October 2021	12:00 – 15:00
Wednesday 20 October 2021	10:00 – 13:00
Wednesday 20 October 2021	18:00 – 21:00
Friday 22 October 2021	09:00 – 12:00
Friday 22 October 2021	15:00 – 18:00
Thursday 18 November 2021	15:00 – 18:00
Friday 19 November 2021	09:00 – 12:00

In addition to the consultation events and virtual consultation room, we will hold a series of themed 1-hour long Question and Answer webinar sessions, where specialists from the project team will be available to answer questions. The dates and times of these sessions are as follows:

Topic	Date	Time
Consulting on the A358 Taunton to Southfields Dualling Scheme	Thursday 14 October 2021	12:00 – 13:00
Section 1 – M5 junction 25 to Mattock’s Tree Green junction	Wednesday 20 October 2021	17:00 – 18:00
Section 2 – Mattock’s Tree Green junction to Griffin Lane	Thursday 21 October 2021	12:00 – 13:00
Section 3 – Griffin Lane to Ashill junction	Thursday 21 October 2021	17:00 – 18:00
Section 4 – Ashill junction to Southfields roundabout	Friday 22 October 2021	17:00 – 18:00
Walking, cycling and horse-riding	Monday 1 November 2021	15:00 – 16:00
The environment	Tuesday 2 November 2021	15:00 – 16:00
Traffic modelling	Thursday 4 November 2021	15:00 – 16:00
Consulting on the A358 Taunton to Southfields Dualling Scheme	Thursday 18 November 2021	18:00 – 19:00



To register for a webinar, email us at  
[A358TauntontoSouthfields@highwaysengland.co.uk](mailto:A358TauntontoSouthfields@highwaysengland.co.uk).

You will also be able to book a specific time to have a one-to-one call, via either Microsoft Teams video or telephone, with a member of the project team, as far as availability allows. You can call our customer contact centre on 0300 123 5000 (lines are open Monday to Friday 09.00 to 17.00) or email [A358TauntontoSouthfields@highwaysengland.co.uk](mailto:A358TauntontoSouthfields@highwaysengland.co.uk) and one of our project team will respond.

Any responses to this consultation in respect of the scheme should be sent to the following:

- **By email:** [A358TauntontoSouthfields@highwaysengland.co.uk](mailto:A358TauntontoSouthfields@highwaysengland.co.uk)
- **By post:** FREEPOST A358 TAUNTON TO SOUTHFIELDS
- **Online:** by accessing the feedback questionnaire via the dedicated citizen space page [www.highwaysengland.co.uk/a358-taunton-to-southfields](http://www.highwaysengland.co.uk/a358-taunton-to-southfields)

Please send all feedback to us by **23:59** on **Monday 22 November 2021**. Responses received after this time may not be considered.

Further information about the 2008 Act process and Development Consent Orders can be found on the Inspectorate's National Infrastructure Planning website:

[infrastructure.planninginspectorate.gov.uk](http://infrastructure.planninginspectorate.gov.uk)

Should you have any queries about this correspondence, the proposed scheme or the consultation, please do not hesitate to contact me using the details provided below.

Yours sincerely,



**Kat Liddington**  
**Senior Project Manager for A358 Taunton to Southfields Dualling Scheme**  
**Email:** [A358TauntontoSouthfields@highwaysengland.co.uk](mailto:A358TauntontoSouthfields@highwaysengland.co.uk)  
**Tel:** 0300 123 5000

**Enc.**

- Section 48 Notice

## Appendix 4.10b

### Sample copy of letters sent to neighbouring authorities for 2021 statutory consultation



Our ref: TR010061/S42(1)(b)/October 2021

**By email**

Kat Liddington  
A358 Taunton to Southfields  
Dualling Scheme  
National Highways  
Temple Quay House  
2 The Square  
Temple Quay  
Bristol  
BS1 6HA

0300 123 5000

12 October 2021

Dear Sir/ Madam,

**A358 Taunton to Southfields Dualling Scheme  
Statutory consultation – 12 October 2021 – 22 November 2021  
Planning Act 2008 section 42: duty to consult on a proposed application**

I am writing to you regarding National Highways (formerly known as Highways England)<sup>1</sup> proposed A358 Taunton to Southfields Dualling Scheme, which involves upgrading an approximately 8.5 mile (13.6km) section of the A358 between Southfields roundabout on the A303 and the M5 at Taunton, to a high-quality dual carriageway. Once upgraded, the route will reduce congestion, particularly at peak times, enhance user safety and improve connectivity both locally and to the wider South West region. This will benefit the local and regional economy and ensure communities are better connected.

The proposed scheme is identified as a Nationally Significant Infrastructure Project (NSIP) under the Planning Act 2008 (as amended) (the 2008 Act). This means we are required to make an application for a Development Consent Order (DCO) to get the consent we need to build the scheme. This application will be made to the Planning Inspectorate ('the Inspectorate') who will examine the application on behalf of the Secretary of State, to get permission to construct and operate the scheme. We intend to make our application for a DCO in summer 2022.

During the pre-application process, we must consult with a variety of persons and organisations about our proposed application in accordance with the requirements of

---

<sup>1</sup> As of 20 August 2021, we are now National Highways, having previously been Highways England. The name change reflects the role of the strategic road network – to connect the nation's regions – and the part it plays in setting highways standards across the UK. The remit of the organisation has not changed, and we will continue to operate and maintain England's motorways and major A roads.

the 2008 Act. You have been identified as an authority which shares a boundary with the host authority for the purposes of section 42(1)(b) of the 2008 Act.

This letter is being sent to you to provide notice of National Highways **statutory consultation** which runs from **Tuesday 12 October 2021 to Monday 22 November 2021 at 23:59**.

This statutory consultation is an opportunity for you to share your views on our proposals and we strongly encourage you to provide your views to us during this period. This will enable us to take your views into account in developing and refining our proposals before submitting our application to the Inspectorate.

As the project is an Environmental Impact Assessment (EIA) development as defined by the Infrastructure Planning (Environmental Impact Assessment) Regulations 2017 (the EIA Regulations) we have prepared, and provided, a Preliminary Environmental Information (PEI) Report to help you understand the likely effects of our proposals.

### Consultation documents

To view the full suite of consultation documents listed below, please visit the project website from **12 October 2021** at <http://www.highwaysengland.co.uk/a358-taunton-to-southfields>.

The following are provided to help you understand the proposals and share your views with us:

- consultation booklet
- public consultation feedback questionnaire
- the PEI Report accompanied by a Non-Technical Summary
- consultation plans

A copy of the Section 48 Notice is enclosed with this letter. This provides formal notification of the application (in accordance with Regulation 13 of the EIA Regulations) and outlines details of the availability of consultation materials in hard copy at deposit locations.

Copies of the consultation materials may be requested in hard copy or on USB memory stick during the consultation period from National Highways using the email address, dedicated freepost address or telephone number provided in this letter. Please note that there may be a charge for paper copies of some consultation materials.

Consultation materials – including documents, plans and maps showing the nature and location of the proposed development and the PEI Report – will be available for inspection free of charge from **Tuesday 12 October to Monday 22 November 2021** at the following locations and times:

Locations with consultation documents		
Location	Address	Opening times
Taunton	Somerset West and Taunton Council, Deane House, Belvedere Road, Taunton, Somerset TA1 1HE	08:30 –17:00 Monday to Friday.
Ilminster	Ilminster Library, Ditton Street, Ilminster TA19 0BW	09:30 –12:00 Monday, Wednesday and Saturday.
		09:30 –16:30 Tuesday and Friday.

### Consultation events

During the consultation period a series of face-to-face public consultation events will be held where you can speak with the project team. Events will be held in line with any potential future restrictions and government health guidance in place at the time relating to COVID-19, public health will remain the priority.

We welcome you to attend one of our consultation events to meet the project team, ask questions and view more details of the scheme:

Location	Date	Time
<b>Taunton Racecourse</b> , Orchard Portman, Taunton, TA3 7BL	Tuesday 19 October 2021	14:00 – 20:00
<b>Monks Yard (Conference Room)</b> , Horton Cross Farm, Horton Cross, Ilminster, Somerset, TA19 9PT	Saturday 23 October 2021	11:00 – 18:00
<b>Holiday Inn Taunton (Priory Suite)</b> , Deane Gate Avenue, Taunton, Somerset, TA1 2UA	Wednesday 3 November 2021	11:00 – 18:00

Printed copies of the consultation materials will be made available at consultation events for attendees to review. Attendees will also be able to take away copies of the consultation booklet and feedback questionnaire.

## Virtual consultation room

You can also view our consultation materials in our virtual consultation room. The virtual consultation room will be open 24/7 during the consultation period. To replicate public events as much as possible, topic specialists and members of the project team will be on hand to answer questions from members of the public at allocated times.

We will hold 11 web chats at a range of days and times with members of the project team available at the following times to answer questions:

Date	Time
Tuesday 12 October 2021	16:00 – 19:00
Wednesday 13 October 2021	11:00 – 14:00
Friday 15 October 2021	08:00 – 11:00
Friday 15 October 2021	15:00 – 18:00
Monday 18 October 2021	12:00 – 15:00
Wednesday 20 October 2021	10:00 – 13:00
Wednesday 20 October 2021	18:00 – 21:00
Friday 22 October 2021	09:00 – 12:00
Friday 22 October 2021	15:00 – 18:00
Thursday 18 November 2021	15:00 – 18:00
Friday 19 November 2021	09:00 – 12:00

In addition to the consultation events and virtual consultation room, we will hold a series of themed 1-hour long Question and Answer webinar sessions, where specialists from the project team will be available to answer questions. The dates and times of these sessions are as follows:

Topic	Date	Time
Consulting on the A358 Taunton to Southfields Dualling Scheme	Thursday 14 October 2021	12:00 – 13:00
Section 1– M5 junction 25 to Mattock’s Tree Green junction	Wednesday 20 October 2021	17:00 – 18:00
Section 2 – Mattock’s Tree Green junction to Griffin Lane	Thursday 21 October 2021	12:00 – 13:00
Section 3 – Griffin Lane to Ashill junction	Thursday 21 October 2021	17:00 – 18:00
Section 4 –Ashill junction to Southfields roundabout	Friday 22 October 2021	17:00 – 18:00
Walking, cycling and horse-riding	Monday 1 November 2021	15:00 – 16:00
The environment	Tuesday 2 November 2021	15:00 – 16:00

Traffic modelling	Thursday 4 November 2021	15:00 – 16:00
Consulting on the A358 Taunton to Southfields Dualling Scheme	Thursday 18 November 2021	18:00 – 19:00

To register for a webinar, email us at [A358TauntontoSouthfields@highwaysengland.co.uk](mailto:A358TauntontoSouthfields@highwaysengland.co.uk)

You will also be able to book a specific time to have a one-to-one call, via either Microsoft Teams video or telephone, with a member of the project team, as far as availability allows. You can call our customer contact centre on 0300 123 5000 (lines are open Monday to Friday 09.00 to 17.00) or email [A358TauntontoSouthfields@highwaysengland.co.uk](mailto:A358TauntontoSouthfields@highwaysengland.co.uk) and one of our project team will respond.

Any responses to this consultation in respect of the scheme should be supplied using the contact methods below:

- **By email:** [A358TauntontoSouthfields@highwaysengland.co.uk](mailto:A358TauntontoSouthfields@highwaysengland.co.uk)
- **By post:** FREEPOST A358 TAUNTON TO SOUTHFIELDS
- **Online:** by accessing the feedback questionnaire via the dedicated citizen space page [www.highwaysengland.co.uk/a358-taunton-to-southfields](http://www.highwaysengland.co.uk/a358-taunton-to-southfields)

Please send all feedback to us by **23:59** on **Monday 22 November 2021**. Responses received after this time may not be considered.

Further information about the 2008 Act process and Development Consent Orders can be found on the Inspectorate's National Infrastructure Planning website:

[infrastructure.planninginspectorate.gov.uk](http://infrastructure.planninginspectorate.gov.uk)

Should you have any queries about this correspondence, the proposed scheme or the consultation, please do not hesitate to contact me using the details provided below.

Yours sincerely,



**Kat Liddington**  
**Senior Project Manager for A358 Taunton to Southfields Dualling Scheme**  
**Email:** [A358TauntontoSouthfields@highwaysengland.co.uk](mailto:A358TauntontoSouthfields@highwaysengland.co.uk)  
**Tel:** 0300 123 5000  
**Enc.**

- Section 48 Notice

## Appendix 4.10c

### Sample copy of letters sent to host parish councils for 2021 statutory consultation



Our ref: TR010061/S42(1)(a)/October 2021

**By email**

Kat Liddington  
A358 Taunton to Southfields  
Dualling Scheme  
National Highways  
Temple Quay House  
2 The Square  
Temple Quay  
Bristol  
BS1 6HA

12 October 2021

Dear Sir/ Madam,

**A358 Taunton to Southfields Dualling Scheme  
Statutory consultation – 12 October 2021 – 22 November 2021  
Planning Act 2008 section 42: duty to consult on a proposed application**

I am writing to you regarding National Highways (formerly known as Highways England)<sup>1</sup> proposed A358 Taunton to Southfields Dualling Scheme, which involves upgrading an approximately 8.5 mile (13.6km) section of the A358 between Southfields roundabout on the A303 and the M5 at Taunton, to a high-quality dual carriageway. Once upgraded, the route will reduce congestion, particularly at peak times, enhance user safety and improve connectivity both locally and to the wider South West region. This will benefit the local and regional economy and ensure communities are better connected.

The proposed scheme is identified as a Nationally Significant Infrastructure Project (NSIP) under the Planning Act 2008 (as amended) (the 2008 Act). This means we are required to make an application for a Development Consent Order (DCO) to get the consent we need to build the scheme. This application will be made to the Planning Inspectorate ('the Inspectorate') who will examine the application on behalf of the Secretary of State, to get permission to construct and operate the scheme. We intend to make our application for a DCO in summer 2022.

During the pre-application process, we must consult with a variety of persons and organisations about our proposed application in accordance with the requirements of the 2008 Act. You have been identified as a prescribed consultee; a host parish council in which the proposed development is situated, for the purposes of section 42(1)(a) of

---

<sup>1</sup> As of 20 August 2021, we are now National Highways, having previously been Highways England. The name change reflects the role of the strategic road network – to connect the nation's regions – and the part it plays in setting highways standards across the UK. The remit of the organisation has not changed, and we will continue to operate and maintain England's motorways and major A roads.

the 2008 Act and Regulation 3 of the Infrastructure Planning (Applications: Prescribed Forms and Procedure) Regulations 2009 (as amended).

This letter is being sent to you to provide notice of National Highways **statutory consultation** which runs from **Tuesday 12 October 2021 to Monday 22 November 2021 at 23:59**.

This statutory consultation is an opportunity for you to share your views on our proposals and we strongly encourage you to provide your views to us during this period. This will enable us to take your views into account in developing and refining our proposals before submitting our application to the Inspectorate.

As the project is an Environmental Impact Assessment (EIA) development as defined by the Infrastructure Planning (Environmental Impact Assessment) Regulations 2017 (the EIA Regulations) we have prepared, and provided, a Preliminary Environmental Information (PEI) Report to help you understand the likely effects of our proposals.

### Consultation documents

To view the full suite of consultation documents listed below, please visit the project website from **12 October 2021** at [www.highwaysengland.co.uk/a358-taunton-to-southfields](http://www.highwaysengland.co.uk/a358-taunton-to-southfields).

The following are provided to help you understand the proposals and share your views with us:

- consultation booklet
- public consultation feedback questionnaire
- the PEI Report accompanied by a Non-Technical Summary
- consultation plans

A copy of the Section 48 Notice is enclosed with this letter. This provides formal notification of the application (in accordance with Regulation 13 of the EIA Regulations) and outlines details of the availability of consultation materials in hard copy at deposit locations.

Copies of the consultation materials may be requested in hard copy or on USB memory stick during the consultation period from National Highways using the email address, dedicated freepost address or telephone number provided in this letter. Please note that there may be a charge for paper copies of some consultation materials.

Consultation materials – including documents, plans and maps showing the nature and location of the proposed development and the PEI Report – will be available for inspection free of charge from **Tuesday 12 October to Monday 22 November 2021** at the following locations and times:



Locations with consultation documents		
Location	Address	Opening times
Taunton	Somerset West and Taunton Council, Deane House, Belvedere Road, Taunton, Somerset TA1 1HE	08:30 – 17:00 Monday to Friday
Ilminster	Ilminster Library, Ditton Street, Ilminster TA19 0BW	09:30–12:00 Monday, Wednesday and Saturday. 09:30–16:30 Tuesday and Friday.

### Consultation events

During the consultation period a series of face-to-face public consultation events will be held where you can speak with the project team. Events will be held in line with any potential future restrictions and government health guidance in place at the time relating to COVID-19, public health will remain the priority.

We welcome you to attend one of our consultation events to meet the project team, ask questions and view more details of the scheme:

Location	Date	Time
<b>Taunton Racecourse</b> , Orchard Portman, Taunton, TA3 7BL	Tuesday 19 October 2021	14:00 – 20:00
<b>Monks Yard (Conference Room)</b> , Horton Cross Farm, Horton Cross, Ilminster, Somerset, TA19 9PT	Saturday 23 October 2021	11:00 – 18:00
<b>Holiday Inn Taunton (Priory Suite)</b> , Deane Gate Avenue, Taunton, Somerset, TA1 2UA	Wednesday 3 November 2021	11:00 – 18:00

Printed copies of the consultation materials will be made available at consultation events for attendees to review. Attendees will also be able to take away copies of the consultation booklet and feedback questionnaire.

## Virtual consultation room

You can also view our consultation materials in our virtual consultation room. The virtual consultation room will be open 24/7 during the consultation period. To replicate public events as much as possible, topic specialists and members of the project team will be on hand to answer questions from members of the public at allocated times.

We will hold 11 web chats at a range of days and times with members of the project team available at the following times to answer questions:

Date	Time
Tuesday 12 October 2021	16:00-19:00
Wednesday 13 October 2021	11:00– 14:00
Friday 15 October 2021	08:00-11:00
Friday 15 October 2021	15:00-18:00
Monday 18 October 2021	12:00-15:00
Wednesday 20 October 2021	10:00-13:00
Wednesday 20 October 2021	18:00-21:00
Friday 22 October 2021	09:00-12:00
Friday 22 October 2021	15:00-18:00
Thursday 18 November 2021	15:00-18:00
Friday 19 November 2021	09:00-12:00

In addition to the consultation events and virtual consultation room, we will hold a series of themed 1-hour-long Question and Answer webinar sessions, where specialists from the project team will be available to answer questions. The dates and times of these sessions are as follows:

Topic	Date	Time
Consulting on the A358 Taunton to Southfields Dualling Scheme	Thursday 14 October 2021	12:00 – 13:00
Section 1– M5 junction 25 to Mattock’s Tree Green junction	Wednesday 20 October 2021	17:00 – 18:00
Section 2 – Mattock’s Tree Green junction to Griffin Lane	Thursday 21 October 2021	12:00 – 13:00
Section 3 – Griffin Lane to Ashill junction	Thursday 21 October 2021	17:00 – 18:00
Section 4 –Ashill junction to Southfields roundabout	Friday 22 October 2021	17:00 – 18:00
Walking, cycling and horse-riding	Monday 1 November 2021	15:00 – 16:00
The environment	Tuesday 2 November 2021	15:00 – 16:00

Traffic modelling	Thursday 4 November 2021	15:00 – 16:00
Consulting on the A358 Taunton to Southfields Dualling Scheme	Thursday 18 November 2021	18:00 – 19:00

To register for a webinar, email us at [A358TauntontoSouthfields@highwaysengland.co.uk](mailto:A358TauntontoSouthfields@highwaysengland.co.uk).

You will also be able to book a specific time to have a one-to-one call, via either Microsoft Teams video or telephone, with a member of the project team, as far as availability allows. You can call our customer contact centre on 0300 123 5000 (lines are open Monday to Friday 09.00 to 17.00) [A358TauntontoSouthfields@highwaysengland.co.uk](mailto:A358TauntontoSouthfields@highwaysengland.co.uk) and one of our project team will respond.

Any responses to this consultation in respect of the scheme should be supplied using the contact methods below:

- **By email:** [A358TauntontoSouthfields@highwaysengland.co.uk](mailto:A358TauntontoSouthfields@highwaysengland.co.uk)
- **By post:** FREEPOST A358 TAUNTON TO SOUTHFIELDS
- **Online:** by accessing the feedback questionnaire via the dedicated citizen space page [www.highwaysengland.co.uk/a358-taunton-to-southfields](http://www.highwaysengland.co.uk/a358-taunton-to-southfields)

Please send all feedback to us by **23:59** on **Monday 22 November 2021**. Responses received after this time may not be considered.

Further information about the 2008 Act process and Development Consent Orders can be found on the Inspectorate's National Infrastructure Planning website:

[www.infrastructure.planninginspectorate.gov.uk](http://www.infrastructure.planninginspectorate.gov.uk)

Should you have any queries about this correspondence, the proposed scheme or the consultation, please do not hesitate to contact me using the details provided below.

Yours sincerely,



**Kat Liddington**

**Senior Project Manager for A358 Taunton to Southfields Dualling Scheme**

**Email:** [A358TauntontoSouthfields@highwaysengland.co.uk](mailto:A358TauntontoSouthfields@highwaysengland.co.uk)

**Tel:** 0300 123 5000

**Enc.**

- Section 48 Notice

## Appendix 4.10d

### Sample copy of letters sent to neighbouring parish councils for 2021 statutory consultation

Our ref: TR010061/S42(1)(a)/October 2021

**By email**

Kat Liddington  
A358 Taunton to Southfields  
Dualling Scheme  
National Highways  
Temple Quay House  
2 The Square  
Temple Quay  
Bristol  
BS1 6HA

0300 123 5000

12 October 2021

Dear Sir/ Madam.

**A358 Taunton to Southfields Dualling Scheme  
Statutory consultation – 12 October 2021 – 22 November 2021  
Planning Act 2008 section 42: duty to consult on a proposed application**

I am writing to you regarding National Highways (formerly known as Highways England)<sup>1</sup> proposed A358 Taunton to Southfields Dualling Scheme, which involves upgrading an approximately 8.5 mile (13.6km) section of the A358 between Southfields roundabout on the A303 and the M5 at Taunton, to a high-quality dual carriageway. Once upgraded, the route will reduce congestion, particularly at peak times, enhance user safety and improve connectivity both locally and to the wider South West region. This will benefit the local and regional economy and ensure communities are better connected.

The proposed scheme is identified as a Nationally Significant Infrastructure Project (NSIP) under the Planning Act 2008 (as amended) (the 2008 Act). This means we are required to make an application for a Development Consent Order (DCO) to get the consent we need to build the scheme. This application will be made to the Planning Inspectorate ('the Inspectorate') who will examine the application on behalf of the Secretary of State, to get permission to construct and operate the scheme. We intend to make our application for a DCO in summer 2022.

---

<sup>1</sup> As of 20 August 2021, we are now National Highways, having previously been Highways England. The name change reflects the role of the strategic road network – to connect the nation's regions – and the part it plays in setting highways standards across the UK. The remit of the organisation has not changed, and we will continue to operate and maintain England's motorways and A major roads.

During the pre-application process, we must consult with a variety of persons and organisations about our proposed application in accordance with the requirements of the 2008 Act. You have been identified as a prescribed consultee, as a parish council which shares a boundary with a host parish council for the purposes of section 42(1)(a) of the 2008 Act and Regulation 3 of the Infrastructure Planning (Applications: Prescribed Forms and Procedure) Regulations 2009 (as amended).

This letter is being sent to you to provide notice of National Highways **statutory consultation** which runs from **Tuesday 12 October 2021 to Monday 22 November 2021 at 23:59**.

This statutory consultation is an opportunity for you to share your views on our proposals and we strongly encourage you to provide your views to us during this period. This will enable us to take your views into account in developing and refining our proposals before submitting our application to the Inspectorate.

As the project is an Environmental Impact Assessment (EIA) development as defined by the Infrastructure Planning (Environmental Impact Assessment) Regulations 2017 (the EIA Regulations) we have prepared, and provided, a Preliminary Environmental Information (PEI) Report to help you understand the likely effects of our proposals.

### Consultation documents

To view the full suite of consultation documents listed below, please visit the project website from **12 October 2021** at [www.highwaysengland.co.uk/a358-taunton-to-southfields](http://www.highwaysengland.co.uk/a358-taunton-to-southfields).

The following are provided to help you understand the proposals and share your views with us:

- consultation booklet
- public consultation feedback questionnaire
- the PEI Report accompanied by a Non-Technical Summary
- consultation plans

A copy of the Section 48 Notice is enclosed with this letter. This provides formal notification of the application (in accordance with Regulation 13 of the EIA Regulations) and outlines details of the availability of consultation materials in hard copy at deposit locations.

Copies of the consultation materials may be requested in hard copy or on USB memory stick during the consultation period from National Highways using the email address, dedicated freepost address or telephone number provided in this letter. Please note that there may be a charge for paper copies of some consultation materials.



Consultation materials – including documents, plans and maps showing the nature and location of the proposed development and the PEI Report – will be available for inspection free of charge from **Tuesday 12 October to Monday 22 November 2021** at the following locations and times:

<b>Locations with consultation documents</b>		
<b>Location</b>	<b>Address</b>	<b>Opening times</b>
Taunton	Somerset West and Taunton Council, Deane House, Belvedere Road, Taunton, Somerset TA1 1HE	08:30 – 17:00 Monday to Friday.
Ilminster	Ilminster Library, Ditton Street, Ilminster TA19 0BW	09:30 – 12:00 Monday, Wednesday and Saturday.
		09:30 – 16:30 Tuesday and Friday.

### Consultation events

During the consultation period a series of face-to-face public consultation events will be held where you can speak with the project team. Events will be held in line with any potential future restrictions and government health guidance in place at the time relating to COVID-19, public health will remain the priority.

We welcome you to attend one of our consultation events to meet the project team, ask questions and view more details of the scheme:

<b>Location</b>	<b>Date</b>	<b>Time</b>
<b>Taunton Racecourse</b> , Orchard Portman, Taunton, TA3 7BL	Tuesday 19 October 2021	14:00 – 20:00
<b>Monks Yard (Conference Room)</b> , Horton Cross Farm, Horton Cross, Ilminster, Somerset, TA19 9PT	Saturday 23 October 2021	11:00 – 18:00
<b>Holiday Inn Taunton (Priory Suite)</b> , Deane Gate Avenue, Taunton, Somerset, TA1 2UA	Wednesday 3 November 2021	11:00 – 18:00

Printed copies of the consultation materials will be made available at consultation events for attendees to review. Attendees will also be able to take away copies of the consultation booklet and feedback questionnaire.

## Virtual consultation room

You can also view our consultation materials in our virtual consultation room. The virtual consultation room will be open 24/7 during the consultation period. To replicate public events as much as possible, topic specialists and members of the project team will be on hand to answer questions from members of the public at allocated times.

We will hold 11 web chats at a range of days and times with members of the project team available at the following times to answer questions:

Date	Time
Tuesday 12 October 2021	16:00-19:00
Wednesday 13 October 2021	11:00– 14:00
Friday 15 October 2021	08:00-11:00
Friday 15 October 2021	15:00-18:00
Monday 18 October 2021	12:00-15:00
Wednesday 20 October 2021	10:00-13:00
Wednesday 20 October 2021	18:00-21:00
Friday 22 October 2021	09:00-12:00
Friday 22 October 2021	15:00-18:00
Thursday 18 November 2021	15:00-18:00
Friday 19 November 2021	9:00-12:00

In addition to the consultation events and virtual consultation room, we will hold a series of themed 1-hour-long Question and Answer webinar sessions, where specialists from the project team will be available to answer questions. The dates and times of these sessions are as follows:

Topic	Date	Time
Consulting on the A358 Taunton to Southfields Dualling Scheme	Thursday 14 October 2021	12:00 – 13:00
Section 1– M5 junction 25 to Mattock’s Tree Green junction	Wednesday 20 October 2021	17:00 – 18:00
Section 2 – Mattock’s Tree Green junction to Griffin Lane	Thursday 21 October 2021	12:00 – 13:00
Section 3 – Griffin Lane to Ashill junction	Thursday 21 October 2021	17:00 – 18:00
Section 4 –Ashill junction to Southfields roundabout	Friday 22 October 2021	17:00 – 18:00
Walking, cycling and horse-riding	Monday 1 November 2021	15:00 – 16:00
The environment	Tuesday 2 November 2021	15:00 – 16:00



Traffic modelling	Thursday 4 November 2021	15:00 – 16:00
Consulting on the A358 Taunton to Southfields Dualling Scheme	Thursday 18 November 2021	18:00 – 19:00

To register for a webinar, email us at [A358TauntontoSouthfields@highwaysengland.co.uk](mailto:A358TauntontoSouthfields@highwaysengland.co.uk).

You will also be able to book a specific time to have a one-to-one call, via either Microsoft Teams video or telephone, with a member of the project team, as far as availability allows. You can call our customer contact centre on 0300 123 5000 (lines are open Monday to Friday 09.00 to 17.00) or email [A358TauntontoSouthfields@highwaysengland.co.uk](mailto:A358TauntontoSouthfields@highwaysengland.co.uk) and one of our project team will respond.

Any responses to this consultation in respect of the scheme should be sent to the following:

- **By email:** [A358TauntontoSouthfields@highwaysengland.co.uk](mailto:A358TauntontoSouthfields@highwaysengland.co.uk)
- **By post:** FREEPOST A358 TAUNTON TO SOUTHFIELDS
- **Online:** by accessing the feedback questionnaire via the dedicated citizen space page [www.highwaysengland.co.uk/a358-taunton-to-southfields](http://www.highwaysengland.co.uk/a358-taunton-to-southfields)

Please send all feedback to us by **23:59** on **Monday 22 November 2021**. Responses received after this time may not be considered.

Further information about the 2008 Act process and Development Consent Orders can be found on the Inspectorate's National Infrastructure Planning website:

<https://infrastructure.planninginspectorate.gov.uk/>

Should you have any queries about this correspondence, the proposed scheme or the consultation, please do not hesitate to contact me using the details provided below.

Yours sincerely,



**Kat Liddington**  
**Senior Project Manager for A358 Taunton to Southfields Dualling Scheme**  
**Email:** [A358TauntontoSouthfields@highwaysengland.co.uk](mailto:A358TauntontoSouthfields@highwaysengland.co.uk)  
**Tel:** 0300 123 5000

**Enc.**

- Section 48 Notice

## Appendix 4.10e

### Sample copy of letters sent to prescribed consultees for 2021 statutory consultation

Our ref: TR010061/S42(1)(a)/October 2021

**Recipients address**

Kat Liddington  
A358 Taunton to Southfields  
Dualling Scheme  
National Highways  
Temple Quay House  
2 The Square  
Temple Quay  
Bristol  
BS1 6HA

0300 123 5000

12 October 2021

Dear \*\*\*\*\*,

**A358 Taunton to Southfields Dualling Scheme  
Statutory consultation – 12 October 2021 – 22 November 2021  
Planning Act 2008 section 42: duty to consult on a proposed application**

I am writing to you regarding National Highways (formerly known as Highways England)<sup>1</sup> proposed A358 Taunton to Southfields Dualling Scheme, which involves upgrading an approximately 8.5 mile (13.6km) section of the A358 between Southfields roundabout on the A303 and the M5 at Taunton, to a high-quality dual carriageway. Once upgraded, the route will reduce congestion, particularly at peak times, enhance user safety and improve connectivity both locally and to the wider South West region. This will benefit the local and regional economy and ensure communities are better connected.

The proposed scheme is identified as a Nationally Significant Infrastructure Project (NSIP) under the Planning Act 2008 (as amended) (the 2008 Act). This means we are required to make an application for a Development Consent Order (DCO) to get the consent we need to build the scheme. This application will be made to the Planning Inspectorate ('the Inspectorate') who will examine the application on behalf of the Secretary of State, to get permission to construct and operate the scheme. We intend to make our application for a DCO in summer 2022.

During the pre-application process, we must consult with a variety of persons and organisations about our proposed application in accordance with the requirements of the 2008 Act. You have been identified as a prescribed consultee for the purposes of section

---

<sup>1</sup> As of 20 August 2021, we are now National Highways, having previously been Highways England. The name change reflects the role of the strategic road network – to connect the nation's regions – and the part it plays in setting highways standards across the UK. The remit of the organisation has not changed, and we will continue to operate and maintain England's motorways and major A roads.

42(1)(a) of the 2008 Act and Regulation 3 of the Infrastructure Planning (Applications: Prescribed Forms and Procedure) Regulations 2009 (as amended).

This letter is being sent to you to provide notice of National Highways **statutory consultation** which runs from **Tuesday 12 October 2021 to Monday 22 November 2021 at 23:59**.

This statutory consultation is an opportunity for you to share your views on our proposals and we strongly encourage you to provide your views to us during this period. This will enable us to take your views into account in developing and refining our proposals before submitting our application to the Inspectorate.

As the project is an Environmental Impact Assessment (EIA) development as defined by the Infrastructure Planning (Environmental Impact Assessment) Regulations 2017 (the EIA Regulations) we have prepared, and provided, a Preliminary Environmental Information (PEI) Report to help you understand the likely effects of our proposals.

### Consultation documents

To view the full suite of consultation documents listed below, please visit the project website from **12 October 2021** at [www.highwaysengland.co.uk/a358-taunton-to-southfields](http://www.highwaysengland.co.uk/a358-taunton-to-southfields).

The following are provided to help you understand the proposals and share your views with us:

- consultation booklet
- public consultation feedback questionnaire
- the PEI Report accompanied by a Non-Technical Summary
- consultation plans

A copy of the Section 48 Notice is enclosed with this letter. This provides formal notification of the application (in accordance with Regulation 13 of the EIA Regulations) and outlines details of the availability of consultation materials in hard copy at deposit locations.

Copies of the consultation materials may be requested in hard copy or on USB memory stick during the consultation period from National Highways using the email address, dedicated freepost address or telephone number provided in this letter. Please note that there may be a charge for paper copies of some consultation materials.

Consultation materials – including documents, plans and maps showing the nature and location of the proposed development and the PEI Report – will be available for inspection free of charge from **Tuesday 12 October to Monday 22 November 2021** at the following locations and times:

Locations with consultation documents		
Location	Address	Opening times
Taunton	Somerset West and Taunton Council, Deane House, Belvedere Road, Taunton, Somerset TA1 1HE	08:30 – 17:00 Monday to Friday.
Ilminster	Ilminster Library, Ditton Street, Ilminster TA19 0BW	09:30 – 12:00 Monday, Wednesday and Saturday.
		09:30 – 16:30 Tuesday and Friday.

### Consultation events

During the consultation period a series of face-to-face public consultation events will be held where you can speak with the project team. Events will be held in line with any potential future restrictions and government health guidance in place at the time relating to COVID-19, public health will remain the priority.

We welcome you to attend one of our consultation events to meet the project team, ask questions and view more details of the scheme:

Location	Date	Time
<b>Taunton Racecourse</b> , Orchard Portman, Taunton, TA3 7BL	Tuesday 19 October 2021	14:00 – 20:00
<b>Monks Yard (Conference Room)</b> , Horton Cross Farm, Horton Cross, Ilminster, Somerset, TA19 9PT	Saturday 23 October 2021	11:00 – 18:00
<b>Holiday Inn Taunton (Priory Suite)</b> , Deane Gate Avenue, Taunton, Somerset, TA1 2UA	Wednesday 3 November 2021	11:00 – 18:00

Printed copies of the consultation materials will be made available at consultation events for attendees to review. Attendees will also be able to take away copies of the consultation booklet and feedback questionnaire.

### Virtual consultation room

You can also view our consultation materials in our virtual consultation room. The virtual consultation room will be open 24/7 during the consultation period. To replicate public events as much as possible, topic specialists and members of the project team will be on hand to answer questions from members of the public at allocated times.

We will hold 11 web chats at a range of days and times with members of the project team available at the following times to answer questions:

Date	Time
Tuesday 12 October 2021	16:00 – 19:00
Wednesday 13 October 2021	11:00 – 14:00
Friday 15 October 2021	08:00 – 11:00
Friday 15 October 2021	15:00 – 18:00
Monday 18 October 2021	12:00 – 15:00
Wednesday 20 October 2021	10:00 – 13:00
Wednesday 20 October 2021	18:00 – 21:00
Friday 22 October 2021	09:00 – 12:00
Friday 22 October 2021	15:00 – 18:00
Thursday 18 November 2021	15:00 – 18:00
Friday 19 November 2021	09:00 – 12:00

In addition to the consultation events and virtual consultation room, we will hold a series of themed 1-hour long Question and Answer webinar sessions, where specialists from the project team will be available to answer questions. The dates and times of these sessions are as follows:

Topic	Date	Time
Consulting on the A358 Taunton to Southfields Dualling Scheme	Thursday 14 October 2021	12:00 – 13:00
Section 1–5 junction 25 to Mattock’s Tree Green junction	Wednesday 20 October 2021	17:00 – 18:00
Section 2 – Mattock’s Tree Green junction to Griffin Lane	Thursday 21 October 2021	12:00 – 13:00
Section 3 – Griffin Lane to Ashill junction	Thursday 21 October 2021	17:00 – 18:00
Section 4 – Ashill junction to Southfields roundabout	Friday 22 October 2021	17:00 – 18:00
Walking, cycling and horse-riding	Monday 1 November 2021	15:00 – 16:00
The environment	Tuesday 2 November 2021	15:00 – 16:00
Traffic modelling	Thursday 4 November 2021	15:00 – 16:00
Consulting on the A358 Taunton to Southfields Dualling Scheme	Thursday 18 November 2021	18:00 – 19:00

To register for a webinar, email us at [A358TauntontoSouthfields@highwaysengland.co.uk](mailto:A358TauntontoSouthfields@highwaysengland.co.uk).



You will also be able to book a specific time to have a one-to-one call, via either Microsoft Teams video or telephone, with a member of the project team, as far as availability allows. You can call our customer contact centre on 0300 123 5000 (lines are open Monday to Friday 09.00 to 17.00) or email [A358TauntontoSouthfields@highwaysengland.co.uk](mailto:A358TauntontoSouthfields@highwaysengland.co.uk) and one of our project team will respond.

Any responses to this consultation in respect of the scheme should be supplied using the contact methods below:

- **By email:** [A358TauntontoSouthfields@highwaysengland.co.uk](mailto:A358TauntontoSouthfields@highwaysengland.co.uk)
- **By post:** FREEPOST A358 TAUNTON TO SOUTHFIELDS
- **Online:** by accessing the feedback questionnaire via the dedicated citizen space page [www.highwaysengland.co.uk/a358-taunton-to-southfields](http://www.highwaysengland.co.uk/a358-taunton-to-southfields)

Please send all feedback to us by **23:59** on **Monday 22 November 2021**. Responses received after this time may not be considered.

Further information about the 2008 Act process and Development Consent Orders can be found on the Inspectorate's National Infrastructure Planning website:

<https://infrastructure.planninginspectorate.gov.uk/>

Should you have any queries about this correspondence, the proposed scheme or the consultation, please do not hesitate to contact me using the details provided below.

Yours sincerely,



**Kat Liddington**  
**Senior Project Manager for A358 Taunton to Southfields Dualling Scheme**  
**Email:** [A358TauntontoSouthfields@highwaysengland.co.uk](mailto:A358TauntontoSouthfields@highwaysengland.co.uk).  
**Tel:** 0300 123 5000

**Enc.**

- Section 48 Notice



## Appendix 4.10f

### Sample copy of letters sent to Persons with an Interest in the Land for 2021 statutory consultation



Our ref:  
TR010061/S42(1)(d)Cat1&2/October  
2021

A358 Taunton to Southfields Dualling Scheme  
Kat Liddington  
National Highways  
Temple Quay House  
2 The Square  
Temple Quay  
Bristol  
BS1 6HA

«TOPO»  
«PARTY\_NAME»  
«Address\_1»  
«Address\_2»  
«Address\_3»  
«Address\_4»  
«TOWN»  
«POSTCODE»

0300 123 5000

11 October 2021

Dear «PARTY\_NAME»

**A358 Taunton To Southfields Dualling Scheme  
STATUTORY CONSULTATION – 12 October 2021 – 22 November 2021  
Planning Act 2008 section 42(1)(d) and 44: duty to consult on a proposed application**

I am writing to you regarding National Highways (formerly known as Highways England)<sup>1</sup> proposed A358 Taunton to Southfields Dualling Scheme, which involves upgrading an approximately 8.5 mile (13.6km) section of the A358 between Southfields roundabout on the A303 and the M5 at Taunton, to a high-quality dual carriageway. Once upgraded, the route will reduce congestion, in particular at peak times, enhance user safety and improve connectivity both locally and to the wider South West region. This will benefit the local and regional economy and ensure communities are better connected.

The proposed scheme is identified as a Nationally Significant Infrastructure Project (NSIP) under the Planning Act 2008 (as amended) (the 2008 Act). This means we are required to make an application for a Development Consent Order (DCO) to get the consent we need to build the scheme. This application will be made to the Planning Inspectorate ('the Inspectorate') who will examine the application on behalf of the Secretary of State, to get permission to construct and operate the scheme. We intend to make our application for a DCO in summer 2022.

During the pre-application process, we must<sup>2</sup> consult with people and organisations who have an interest in land. We are holding a public consultation from **Tuesday 12 October 2021 to Monday 22 November 2021**. We are sending this letter to you to notify you of our consultation and to invite you to look at our consultation materials and provide feedback to us by **Monday 22 November 2021 at 23:59**.

<sup>1</sup> As of 20 August 2021, we are now National Highways, having previously been Highways England. The name change reflects the role of the strategic road network – to connect the nation's regions – and the part it plays in setting Highways standards across the UK. The remit of the organisation has not changed, and we will continue to operate and maintain England's motorways and major A roads.

<sup>2</sup> Under sections 42(1)(d) and 44 of the Planning Act 2008, which is why we refer to this consultation as a "statutory consultation"

I am writing to you because we want to obtain your feedback on our proposals. This is particularly important because we understand that you have what we refer to in this letter as an “interest” in land<sup>3</sup> that is proposed to be acquired and / or otherwise used by the scheme.

This could mean you are:

- An owner, lessee, tenant or occupier of this land  
or
- You have another type of interest in this land, or have power to sell and convey it, or to release it

The enclosed plan details where we understand your land is situated in relation to the proposed scheme.

This statutory consultation window is an important opportunity for you to share your views on our proposals. We strongly encourage you to provide your views to us now through this consultation. This will enable us to take your views into account in developing and refining our proposals before we submit our planning application for them. Leaving it later may mean we cannot accommodate issues that you then bring to our attention.

We want to use this consultation to allow you to tell us about the potential impacts that our scheme may have on your land / interest in land. We also want to work with you to identify ways in which the scheme could reduce these impacts as far as reasonably possible. We can do that more effectively if we fully understand how you use the land and how our scheme will affect that use. You may also wish to consider whether your interests in any surrounding land not acquired / used by the scheme will be affected. Please refer to the consultation documents relevant to you personally, as well as the standard consultation documents, and use the contact details provided near the end of this letter to give us your comments.

## **Compensation**

Whilst you would be entitled to compensation if your land or interests are acquired, or if temporary possession is taken, this is not a matter upon which you can comment in this consultation. The amount of compensation due will be a matter to be determined through separate negotiation, and any disputes will be determined by the Lands Tribunal (Upper Chamber).

We have produced the following guidance about compulsory acquisition and compensation which you can view on [www.highwaysengland.co.uk/a358-taunton-to-southfields](http://www.highwaysengland.co.uk/a358-taunton-to-southfields)

- Your property and National Highways road proposals
- Your property and discretionary purchase
- Your property and compulsory purchase
- Your property and blight

## **The planning process**

<sup>3</sup> We refer to “land” throughout this letter, and this extends to property e.g. buildings

Whilst it is National Highways preference to acquire land, or rights over land by voluntary agreement, in order to allow construction and ongoing operation of the scheme, in some cases we may need to seek legal powers to compulsorily acquire your land, or rights over land. We may also need to seek powers to take temporary possession of your land.

To obtain powers of compulsory acquisition / temporary possession and to receive planning consent to build the scheme, we must make an application for a Development Consent Order (DCO) that gives us this planning consent and powers to acquire and possess land. The application will be made to the Planning Inspectorate, who will examine the application. After the examination the Planning Inspectorate make a recommendation to the Secretary of State, who will ultimately decide whether the application is granted permission and whether we are able to use compulsory acquisition / temporary possession powers. We intend to make our application for a DCO in summer 2022.

### Consultation documents

To view the full suite of consultation documents, please visit the project website from **12 October 2021** at [www.highwaysengland.co.uk/a358-taunton-to-southfields](http://www.highwaysengland.co.uk/a358-taunton-to-southfields). These are provided to help you understand the proposals and share your views with us:

- consultation booklet
- public consultation feedback questionnaire
- the PEI Report accompanied by a Non-Technical Summary
- consultation plans

As the project is Environmental Impact Assessment (EIA) development as defined by the Infrastructure Planning (Environmental Impact Assessment) Regulations 2017 (the EIA Regulations) we have prepared, and provided, a Preliminary Environmental Information Report to help you understand the likely effects of our proposals.

As you have an interest in the affected land, we are using this consultation to develop our understanding of how our proposals impact you and how we could mitigate that. To help you to help us understand this, we are also enclosing more documents in hard copy. Please use or refer to these documents in your consultation response to ensure we know about impacts on your interests, whether they lie within the boundary of the proposed scheme or outside it:

- Land Interest Plan – A plan showing what land we believe you have an interest in (edged red), in relation to the Proposed Scheme Boundary (shaded pink) (titled 'Section 42 Draft Plan for Consultation');
- Scheme Boundary Plans – Plans showing the extent of the proposed scheme (shaded pink); and,
- Land Interest Questionnaire – if you have recently completed and sent us a questionnaire there is no need to do this again.

Copies of the consultation materials may be requested in hard copy or on USB memory stick during the consultation period from National Highways using the email address, dedicated

freepost address or telephone number provided in this letter. Please note that there may be a charge for paper copies of some consultation materials.

Consultation materials – including documents, plans and maps showing the nature and location of the proposed development and the PEI Report – will be available for inspection free of charge from **Tuesday 12 October to Monday 22 November 2021** at the following locations and times:

Locations with consultation documents		
Location	Address	Opening times
Taunton	Somerset West and Taunton Council, Deane House, Belvedere Road, Taunton, Somerset TA1 1HE	08:30 – 17:00 Monday to Friday.
Ilminster	Ilminster Library, Ditton Street, Ilminster TA19 0BW	09:30 – 12:00 Monday, Wednesday and Saturday.
		09:30 – 16:30 Tuesday and Friday.

### Consultation events

During the consultation period a series of face-to-face public consultation events will be held where you can speak with the project team. Events will be held in line with any potential future restrictions and government health guidance in place at the time relating to COVID-19, public health will remain the priority.

We welcome you to attend one of our public information events to meet the project team, ask questions and view more details of the scheme:

Location	Date	Time
<b>Taunton Racecourse</b> , Orchard Portman, Taunton, TA3 7BL	Tuesday 19 October 2021	14:00 – 20:00
<b>Monks Yard (Conference Room)</b> , Horton Cross Farm, Horton Cross, Ilminster, Somerset, TA19 9PT	Saturday 23 October 2021	11:00 – 18:00
<b>Holiday Inn Taunton</b> , Deane Gate Avenue, Taunton, Somerset, TA1 2UA	Wednesday 3 November 2021	11:00 – 18:00

Printed copies of the consultation materials will be made available at consultation events for attendees to review. Attendees will also be able to take away copies of the consultation booklet and feedback questionnaire.

## Virtual consultation room

You can also view our consultation materials in our virtual consultation room. The virtual exhibition room will be open 24/7 during the consultation period. To replicate public events as much as possible, topic specialists and members of the project team will be on hand to answer questions from members of the public at allocated times.

We will hold 11 web chats at a range of times and days with members of the project team available at the following times to answer questions:

Date	Time
Tuesday 12 October 2021	16:00 – 19:00
Wednesday 13 October 2021	11:00 – 14:00
Friday 15 October 2021	08:00 – 11:00
Friday 15 October 2021	15:00 – 18:00
Monday 18 October 2021	12:00 – 15:00
Wednesday 20 October 2021	10:00 – 13:00
Wednesday 20 October 2021	18:00 – 21:00
Friday 22 October 2021	09:00 – 12:00
Friday 22 October 2021	15:00 – 18:00
Thursday 18 November 2021	15:00 – 18:00
Friday 19 November 2021	09:00 – 12:00

In addition to the consultation events and virtual consultation room, we will hold a series of themed 1-hour long Question and Answer webinar sessions, where specialists from the project team will be available to answer questions. The dates and times of these sessions are as follows:

Topic	Date	Start Time
Consulting on the A358 Taunton to Southfields Dualling Scheme	Thursday 14 October 2021	12:00 – 13:00
Section 1 – M5 junction 25 to Mattock's Tree Green junction	Wednesday 20 October 2021	17:00 – 18:00
Section 2 – Mattock's Tree Green junction to Griffin Lane	Thursday 21 October 2021	12:00 – 13:00
Section 3 – Griffin Lane to Ashill junction	Thursday 21 October 2021	17:00 – 18:00
Section 4 – Ashill junction to Southfields roundabout	Friday 22 October 2021	17:00 – 18:00
Walking, cycling and horse-riding	Monday 1 November 2021	15:00 – 16:00
The environment	Tuesday 2 November 2021	15:00 – 16:00
Traffic modelling	Thursday 4 November 2021	15:00 – 16:00



Consulting on the A358 Taunton to Southfields Dualling scheme	Thursday 18 November 2021	18:00 – 19:00
---	---------------------------	---------------

To register for a webinar, email us at [A358TauntontoSouthfields@highwaysengland.co.uk](mailto:A358TauntontoSouthfields@highwaysengland.co.uk).

You will also be able to book a specific time to have a one-to-one call, via either Microsoft Teams video or telephone, with a member of the project team, as far as availability allows. You can call our customer contact centre on 0300 123 5000 (lines are open Monday to Friday 09.00 to 17.00) or email [A358TauntontoSouthfields@highwaysengland.co.uk](mailto:A358TauntontoSouthfields@highwaysengland.co.uk) and one of our project team will respond.

Any responses to this consultation in respect of the scheme should be sent to the following:

- **By email:** [A358TauntontoSouthfields@highwaysengland.co.uk](mailto:A358TauntontoSouthfields@highwaysengland.co.uk)
- **By post:** FREEPOST A358 TAUNTON TO SOUTHFIELDS
- **Online:** by accessing the feedback questionnaire via the dedicated citizen space page [www.highwaysengland.co.uk/a358-taunton-to-southfields](http://www.highwaysengland.co.uk/a358-taunton-to-southfields)


Please send all feedback to us by **23:59 on Monday 22 November 2021**. Responses received after this time may not be considered.

Further information about the 2008 Act process and Development Consent Orders can be found on the Inspectorate's National Infrastructure Planning website:

<https://infrastructure.planninginspectorate.gov.uk/>

Should you have any queries about this correspondence, the proposed scheme or the consultation, please do not hesitate to contact me using the details provided below.

Yours sincerely,



**Kat Liddington**  
**Senior Project Manager for A358 Taunton to Southfields Dualling Scheme**  
**Email:** [A358TauntontoSouthfields@highwaysengland.co.uk](mailto:A358TauntontoSouthfields@highwaysengland.co.uk)  
**Tel:** 0300 123 5000

**Enc.**

- Hard copy of Section 42 Draft Plan(s) for Consultation
- Hard copy of Scheme Boundary Plans
- Hard copy of Land Interest Questionnaire





## **A358 Taunton to Southfields Dualling Scheme Land Interest Questionnaire**

**To:**

**Land Parcel:**

**Dated:**

**Concerning: Land and Property as shown on the attached plan(s)**

*Although National Highways is able to use legal powers including applying for those in the Planning Act 2008 Section 52 to enforce the provision of information about interests in land, we prefer to seek and obtain this information from land owners and occupiers voluntarily before resorting to these methods. We would be grateful for your assistance in this matter, and look forward to receiving your response to this Land Interest Questionnaire as soon as possible*

### **PLEASE READ THE ATTACHED NOTES BEFORE COMPLETING THIS QUESTIONNAIRE**

*Additional information can be written on the reverse of the relevant sheet*

*National Highways and their agents will process your personal information in this questionnaire in accordance with the General Data Protection Regulation (GDPR), Data Protection Act 2018. The information will be used in order to comply with the legal requirements involved in preparing a Development Consent Order ("DCO") Application in accordance with the Planning Act 2008 and associated legislation. The order is required to authorise the construction and maintenance of the A358 Taunton to Southfields Dualling Scheme. The DCO Application documents will include a Book of Reference and Land Plans, which detail the land required to construct and maintain the scheme. Please note that the DCO Application documents all will be available for public inspection once they have been submitted to the Planning Inspectorate. The information you provide in completing this questionnaire will be used not only to prepare these documents, but also may be used in order to keep you informed about the progress of the scheme and the application.*

**1. Details of the person(s) or organisation having an interest in land or property as shown on the attached plan(s). For example, this could be that you own or lease the property, occupy the property or have a right over the land.**

**Please complete your details:**

- If the interest is in your name, please provide:

Title & Full Name:	
Home Address:	
Telephone:	
E-mail Address:	
Address for service of notices if different to above:	

- If the interest is in a Registered Company or incorporated body, please provide:

Full Name of Company:	
Registered/Principal Office Address and Company Number:	
Telephone:	
E-mail Address:	
Address for service of notices if different to above:	

- If you are an executor, trustee, partner etc, please state the capacity in which your interest is held and any collective name:

E.g. Executor/Trustee/ Partner etc	
---------------------------------------	--

- Please give full names and addresses of all other individuals in a similar position:

Full Name:	
Address:	
Telephone:	
E-mail Address:	

*If necessary please continue on a separate sheet*

**2. Nature of your Tenure concerning property as shown on the attached plan(s):  
(If joint please list other parties in question 16)**

<b>See attached notes (a) to (k)</b>	<b>Single Owner or</b>	<b>Joint Owner (please list other parties in question 16)</b>
(a) Freehold		
(b)(i) Leasehold		
(b)(ii) Tenancy		
(c) Easement/Right (e.g. wayleave, access rights, service rights or rights to light)		
(d) Mortgage		
(e) Rentcharge		
(f) Right of Entry		
(g) Restrictive Covenant		
(h) Licence		
(i) Franchise (e.g. right to hold a market or fair or take tolls)		
(j) Profit à Prendre (e.g. right to remove something: grazing, grass, fish, peat or wood)		

(k) Other (Please state): .....

- Trading Name (if applicable):.....

**3. If the interest in Question 2 is freehold, leasehold or a tenancy, does it include the whole of the property (building and/or land)?**

**Yes / No**

If only part, please describe? .....

.....

.....

**4. If you are not the freeholder, please provide the name and address of the freeholder:**

Full Name:	
Address:	
Telephone:	
E-mail Address:	

- **If you do not pay rent to the freeholder, please provide the name and address of the person to whom rent is paid, e.g. landlord:**

Full Name:	
Address:	
Telephone:	
E-mail Address:	

*If necessary please continue on a separate sheet*

**5. If you are a leaseholder:**

- (i) What is the term of the lease? (if known) .....
- (ii) What date did the lease commence? (if known) .....

**6. If you are a tenant, what is the period of your tenancy?****Weekly / Fortnightly / Quarterly / Annual / Other**

If other, please provide details

.....

**7. Does the person or organisation named in Question 1 occupy the premises?****Yes / No**

Please list the names and addresses of **ALL OTHER** occupiers together with the nature of their tenure including all persons aged 18 years and over (or who will be 18 years within the next 6 months).

Full Name:	
Address:	
Telephone:	
Relationship to person / organisation identified in Question 1 above:	
Nature of Tenure (See Question 2 for examples):	
E-mail Address:	

*If necessary please continue on a separate sheet***8. Does the person or organisation named in Question 1 enjoy any rights, easements or other legal interest over any adjacent or other property?****Yes / No / Don't Know**

If yes please give details below:

Address of property:	
Nature of interest:	

*If necessary please continue on a separate sheet*

---

**9. Does anybody in any adjacent or other property enjoy any rights, easements or other legal interest over this property?**

**Yes / No / Don't Know**

Full Name:	
Address:	
Telephone:	
E-mail Address:	
Nature of interest:	

*If necessary please continue on a separate sheet*

**10. Is the property subject to any restrictive covenant(s)?**

**Yes / No / Don't Know**

If yes please give details below:

Details of Restrictive Covenants:	
Land/person having the benefit of the covenant(s):	
Address:	

*If necessary please continue on a separate sheet*

**11. (i) Attached plan: Plan A**

- If the plan attached shows the extent of your interest correctly, please sign one copy and return it with this questionnaire.
- If the plan attached shows the extent of your interest incorrectly, please amend and sign one copy and return it with this questionnaire.
- Please also show any other land over which you consider you have rights of use, enjoy easements or other private rights.
- Please also show the extent of land to which you consider others have rights of use, enjoy easements or other rights over your land.

**(ii) Attached plan: Plan B**

- Please show if you have any other rights of use, enjoy easements or other private rights not already shown on Plan A, over the area shown on Plan B. Please return the amended copy with this questionnaire.

**12. Are there any tenancies or licences in respect of hoardings, poster sites, showcases, vending machines, kiosks, etc****Yes / No**

If yes please give name(s), address(es), type(s) and the nature of the interest:

Full Name:	
Address:	
Telephone:	
E-mail Address:	
Type:	
Nature of interest:	

*If necessary please continue on a separate sheet*



---

**13. Is the property subject to any mortgage or equitable interest?****Yes / No**

If yes please provide name(s), address(es) and the nature of the interest:

Full Name:	
Address:	
Mortgage Reference:	
E-mail Address:	
Nature of interest:	

*If necessary please continue on a separate sheet***14. Are there any managing or letting agents connected with the property?****Yes / No**

If yes please provide name(s), address(es) and the nature of the interest:

Full Name:	
Address:	
Telephone:	
Type:	

*If necessary please continue on a separate sheet*

**15. Please describe the current use and features of the property (e.g., flats, yard, house, embankment, garden, allotment, works, offices, unoccupied, etc) and postal address:**

Current use and features of the property:	
FULL Postal Address:	

**16. Are there any other individuals or organisations with an interest in the property, not disclosed above?**

**Yes / No**

If yes please provide name(s), address(es) and the nature of the interest:

Full Name:	
Address:	
Telephone:	
E-mail Address:	
Nature of interest (See Question 2 for examples):	

*If necessary please continue on a separate sheet*

**17. Are there any other individuals or organisations currently negotiating or in the process of purchasing your interest or any other interest in the property?**

**Yes / No**

If yes please provide name(s), address(es) and details of the current situation:

Full Name:	
Address:	
Telephone:	
E-mail Address:	
Details of the current situation:	

*If necessary please continue on a separate sheet*

**18. Please supply details of the person to whom any additional enquiries may be directed if necessary:**

Contact Name: ..... Tel No(s): .....

..... E-mail Address: .....

**The information on the schedule is both complete and accurate to the best of my knowledge (subject to corrections identified):**

**Name** (please print): .....

**Position:** .....

**Signed:** ..... **Date:** .....

**Tel No.:** ..... **E-mail Address:** .....

**\*\* Please return the completed questionnaire, in the PREPAID envelope provided \*\***

## **NOTES on completing the QUESTIONNAIRE**

*All information provided is governed by the General Data Protection Regulation (GDPR), Data Protection Act 2018. Any information provided will only be used for legitimate purposes.*

**Please use BLOCK CAPITALS throughout.**

**If you need more space, please use the back of the form or another sheet of paper.**

**Where options are provided, please delete or circle as appropriate.**

**Please return the completed questionnaire using the prepaid envelope provided.**

If you require any help with completing the questionnaire please contact:  
Gateley Hamer on 07788 293 304, 07798 691 175, 07759 857 836 or email  
[a358project@gateleyhamer.com](mailto:a358project@gateleyhamer.com)

### **The Questionnaire**

#### **Question 1**

- a) Please give the full name of the person who, or organisation which has a legal interest in the property.
- b) For Limited Companies, please supply the registered office address and telephone number. Place of registration would normally be 'England and Wales', but may be Scotland, Isle of Man, Jersey, etc.
- c) For other corporate bodies, please supply corporate title, address and telephone number of the principal office.
- d) For individuals and partners, trustees, governors or similar executive positions, please supply full names (including all forenames), home address, telephone numbers and where applicable the collective title of each group or organisation. An additional sheet may be used if required.

#### **Question 2**

- a) If you legally own the land and property outright and do not pay any rent, then you are the freeholder.
- b) If you have an agreement to use or occupy the property for a specific duration, then you probably have a lease or tenancy, e.g. six month, one year, 99 years and 999 years.
- c) If you have a legal right to use another person's land for a particular purpose, e.g. a right to walk through your neighbour's land to gain access to your property, then you have an easement/right. Easements are legal rights which give the legal owner of one piece of land the right to use a defined portion of another person's land. Utilities often get easements that allow them to run pipes or phone lines beneath the private property. Other examples of easements may relate to drains, power, or rights of way. In most cases easements deal with land itself, not the

---

landowners, so that when land is bought or sold, the easement which relate to that land go with the land.

- d) If the property is subject to a mortgage you will need to provide details of the lender.
- e) If the property is subject to a rentcharge payable to the rentcharge owner you will need to provide details of the same.
- f) If you have a legal right to take possession of the property which allows you to enter and forfeit the lease for non-payment of rent or breach of covenant, you will have a right of entry or re-entry.
- g) If the property is subject to restrictive covenants, i.e. restriction not to do something on the land, e.g. not to make any alterations or to operate as commercial premises, without obtaining the consent of 'the beneficiary'.
- h) If you have formal permission from the proper authorities to do something it may be classed as a licence, e.g. a licence obtained from an authority to place a sandwich board on a footpath.
- i) A franchise is a privilege granted by the Crown such as a right to hold a market or fair or to take tolls.
- j) A profit a prendre is a right for a person to remove something from the land of another, e.g. grass for grazing, fish, or peat or wood for fuel.
- k) The other types of legal interest in land (including property) might comprise holders of privileges or matrimonial rights. If you are unsure about the nature of your interest, please contact Gateley Hamer on 07788 293 304, 07798 691 175, 07759 857 836 or email [a358project@gateleyhamer.com](mailto:a358project@gateleyhamer.com)

### **Question 8 & 9 & 10**

Refer to notes to Question 2 above.

### **Question 11 (i)**

- a) If no plans have been provided, question 11 can be ignored.
- b) If plans are attached, there should be two copies, showing a pink shaded area in which we understand you may have a legal interest, and an area edged in red showing the area subject to research for the proposed development.
- c) One copy is for your information and retention whilst the other is to be amended and returned to Gateley Hamer if the pink shaded area on the plan is not correct.
- d) Particular attention should be paid to situations such as rights or other benefits which have a different extent to that of the property itself, such as rights to use fire escapes, other accesses or car parks.
- e) One copy of the plan must always be returned.

### **Question 11 (ii)**

Please see (b) above.

### **Question 12**

Please list all tenancies and licences (formal agreement to use or occupy the land).

### **Question 13**

Please list all mortgagees and equitable interests.

### Equitable Interests

Rights in or over land which fail to qualify as legal rights take effect as equitable interest therefore estates, interests, and charges in or over land which are not legal estates are referred to as equitable interests. Examples of such interest include:

- a) Option to purchase (The right to buy a property at a given price within a specific period of time).
- b) Contract to purchase (A contract the buyer initiates which details the purchase price and conditions of the transaction and is accepted by the seller. Also known as an agreement for sale).
- c) Beneficiary of a trust (A trust is a relationship whereby a party called a trustee holds property, either real or personal, for the benefit of other parties or persons, or for some purpose permitted by law).
- d) Wherever the legal owner(s) of property can be compelled to hold that property for the benefit of the equitable owner(s). Where groups of individuals are concerned, a person may be both a legal and an equitable owner. For example, a man may own a house and hold it for the benefit of himself and his wife (or a wife for her husband).
- e) Legal rights in a property that do not include the right to sell its legal title. This may apply to a mortgage lender.

#### **Question 16**

If you hold a joint interest in common, please provide details of all other parties.

#### **Question 18**

- a) Sometimes it is necessary to make further enquiries as a result of new information or changes to the plans for the scheme. Please provide the name and telephone number of the individual(s) whom we should contact.
- b) If a third party (a solicitor, for example) has been instructed to complete this questionnaire on behalf of the person with an interest in the property, please supply written confirmation of that fact.

**\*\* Please return the completed questionnaire, in the PREPAID envelope provided \*\***

This page has been left intentionally blank



## Appendix 4.11

**Copy of the section 46 letter from National Highways to the Planning Inspectorate to notify the Secretary of State of a proposed application, in advance of 2021 statutory consultation - issued 11 October 2021**

PINS ref: TR010061

[REDACTED]  
The Planning Inspectorate  
National Infrastructure Casework  
2 The Square  
Temple Quay House  
Temple Quay  
Bristol  
BS1 6PN

Kat Liddington  
A358 Taunton to Southfields Dualling  
Scheme  
National Highways  
Temple Quay House  
2 The Square  
Temple Quay  
Bristol  
BS1 6HA

11 October 2021

Dear Ms [REDACTED]

**A358 Taunton to Southfields Dualling Scheme  
Planning Act 2008 section 46: duty to notify Secretary of State of proposed  
application**

I am hereby notifying you under section 46 of the Planning Act 2008 that National Highways (formerly known as Highways England)<sup>1</sup> intends to apply under section 37 of the Planning Act 2008 (as amended) (the 2008 Act) for a Development Consent Order (DCO) for the A358 Taunton to Southfields Dualling Scheme.

The proposed A358 Taunton to Southfields Dualling Scheme involves upgrading an approximately 8.5 mile (13.6km) section of the A358 between Southfields roundabout on the A303 and the M5 at Taunton, to a high-quality dual carriageway. Once upgraded, the route will reduce congestion, particularly at peak times, enhance user safety and improve connectivity both locally and to the wider South West region. This will benefit the local and regional economy and ensure communities are better connected.

**Consultation information**

National Highways will be undertaking statutory pre-application consultation under section 42 of the 2008 Act between 12 October 2021 and 22 November 2021.

Please find enclosed a USB memory stick which contains the information being supplied to consultees as part of this consultation.

The content of the enclosed USB memory stick is:

- covering letters sent to consultees under section 42 of the 2008 Act as follows:

---

<sup>1</sup> As of 20 August 2021, we are now National Highways, having previously been Highways England. The name change reflects the role of the strategic road network – to connect the nation's regions – and the part it plays in setting highways standards across the UK. The remit of the organisation has not changed, and we will continue to operate and maintain England's motorways and major A roads.

- letter sent to consultees prescribed in Schedule 1 of the Infrastructure Planning (Applications: Prescribed Forms and Procedures) Regulations 2009
- letter sent to host parish councils in Schedule 1 of the Infrastructure Planning (Applications: Prescribed Forms and Procedures) Regulations 2009
- letter sent to neighbouring parish councils in Schedule 1 of the Infrastructure Planning (Applications: Prescribed Forms and Procedures) Regulations 2009
- letter sent to host local authorities as defined in section 43 of the 2008 Act
- letter sent to neighbouring local authorities as defined in section 43 of the 2008 Act
- letter sent to category 1 and 2 land interests as defined in section 44 of the 2008 Act
- letter sent to category 3 land interests as defined in section 44 of the 2008 Act
- letter sent to non-statutory consultees
  - Section 48 Notice
  - consultation booklet
  - public consultation feedback questionnaire
  - Preliminary Environmental Information (PEI) Report, accompanied by a Non-Technical Summary
  - consultation plans

## Consultation arrangements

Consultation materials will be available to consultees at a series of face-to-face public consultation events, a virtual consultation room, at deposit locations and online at [www.highwaysengland.co.uk/a358-taunton-to-southfields](http://www.highwaysengland.co.uk/a358-taunton-to-southfields).

Copies of the consultation materials may be requested by consultees in hard copy or on a USB memory stick during the consultation period from National Highways using the project email address, dedicated freepost address or telephone number.

Consultation documents – including documents, plans and maps showing the nature and location of the proposed development and the PEI Report – will be available for inspection free of charge from **Tuesday 12 October to Monday 22 November 2021** at the following locations and times:

Locations with consultation documents		
Location	Address	Opening times
Taunton	Somerset West and Taunton Council, Deane House, Belvedere Road, Taunton, Somerset TA1 1HE	08:30 –17:00 Monday to Friday.
Ilminster	Ilminster Library, Ditton Street, Ilminster TA19 0BW	09:30 –12:00 Monday, Wednesday and Saturday.

		09:30–16:30 Tuesday and Friday.
--	--	---------------------------------

Further details of the consultation arrangements can be found on the website and in the enclosed Section 48 Notice.

Should you have any queries, please do not hesitate to contact me using the details provided below. Please acknowledge that this notice has been received as a record of compliance.

Yours sincerely,



**Kat Liddington**  
**Senior Project Manager for A358 Taunton to Southfields Dualling Scheme**  
**Email:** [A358TauntontoSouthfields@highwaysengland.co.uk](mailto:A358TauntontoSouthfields@highwaysengland.co.uk)  
**Tel:** 0300 123 5000

**Enc.**

- USB memory stick