

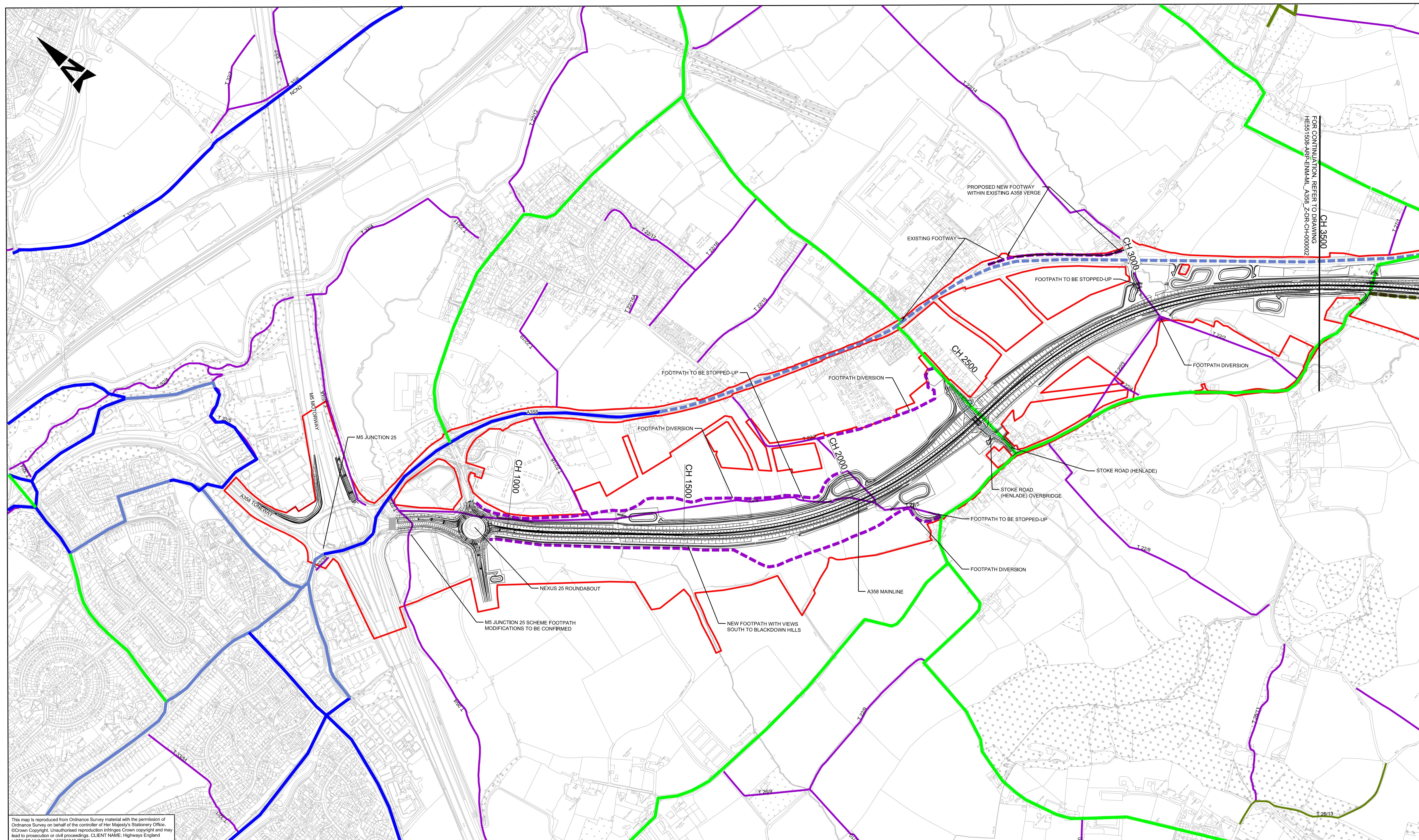
A358 TAUNTON TO SOUTHFIELDS DUALLING SCHEME

PUBLIC CONSULTATION 2021

WALKING, CYCLING AND HORSE RIDING INCLUDING DISABLED USERS
STRATEGY DRAWINGS

DO NOT SCALE

Millimetres
0 10 100



This map is reproduced from Ordnance Survey material with the permission of Ordnance Survey on behalf of the controller of Her Majesty's Stationary Office. © Crown Copyright. Unauthorised reproduction infringes Crown copyright and may lead to prosecution or civil proceedings. CLIENT NAME: Highways England LICENCE NUMBER: 100030649 [2021]

NOTES
1. ALL DIMENSIONS ARE IN METRES UNLESS NOTED OTHERWISE.
2. ONLY WRITTEN DIMENSIONS SHALL BE USED, DO NOT SCALE.

- LEGEND**
- EXISTING FOOTPATHS
 - EXISTING BRIDLEWAYS
 - EXISTING RESTRICTED BYWAY
 - SIGNED/MAPPED CYCLE ROUTES
 - TRAFFIC-FREE CYCLE ROUTES
 - POPULAR CYCLE ROUTES
 - PROPOSED FOOTPATH/FOOTWAY
 - PROPOSED BRIDLEWAY
 - PROPOSED OFF-LINE CYCLE ROUTE
 - SCHEME BOUNDARY

SAFETY, HEALTH AND ENVIRONMENTAL INFORMATION

IN ADDITION TO THE HAZARDS/RISKS NORMALLY ASSOCIATED WITH THE TYPES OF WORK DETAILED ON THIS DRAWING, NOTE THE FOLLOWING SIGNIFICANT RESIDUAL RISKS (REFERENCE SHALL ALSO BE MADE TO THE DESIGN HAZARD LOG).	
CONSTRUCTION (TO BE POPULATED)	
MAINTENANCE / CLEANING (TO BE POPULATED)	
USE (TO BE POPULATED)	
DECOMMISSIONING / DEMOLITION (TO BE POPULATED)	

P01	07/08/21	DRAFT CONFIDENTIAL FOR ISSUE TO FORUM ATTENDEES	SC	TB	MK	SV
P02	18/07/21	ISSUED TO CLIENT FOR INFORMATION (DF2)	ES	TB	MK	PC
P03	23/08/21	RLB UPDATED	SC	TB	MK	PC
P04	21/09/21	ISSUED FOR INFORMATION	SC	TB	MK	SV
Rev.	Date	Description	By	Chk'd	App'd	Auth'd

Suitability: **S2**
Drawing Status: **SUITABLE FOR INFORMATION**

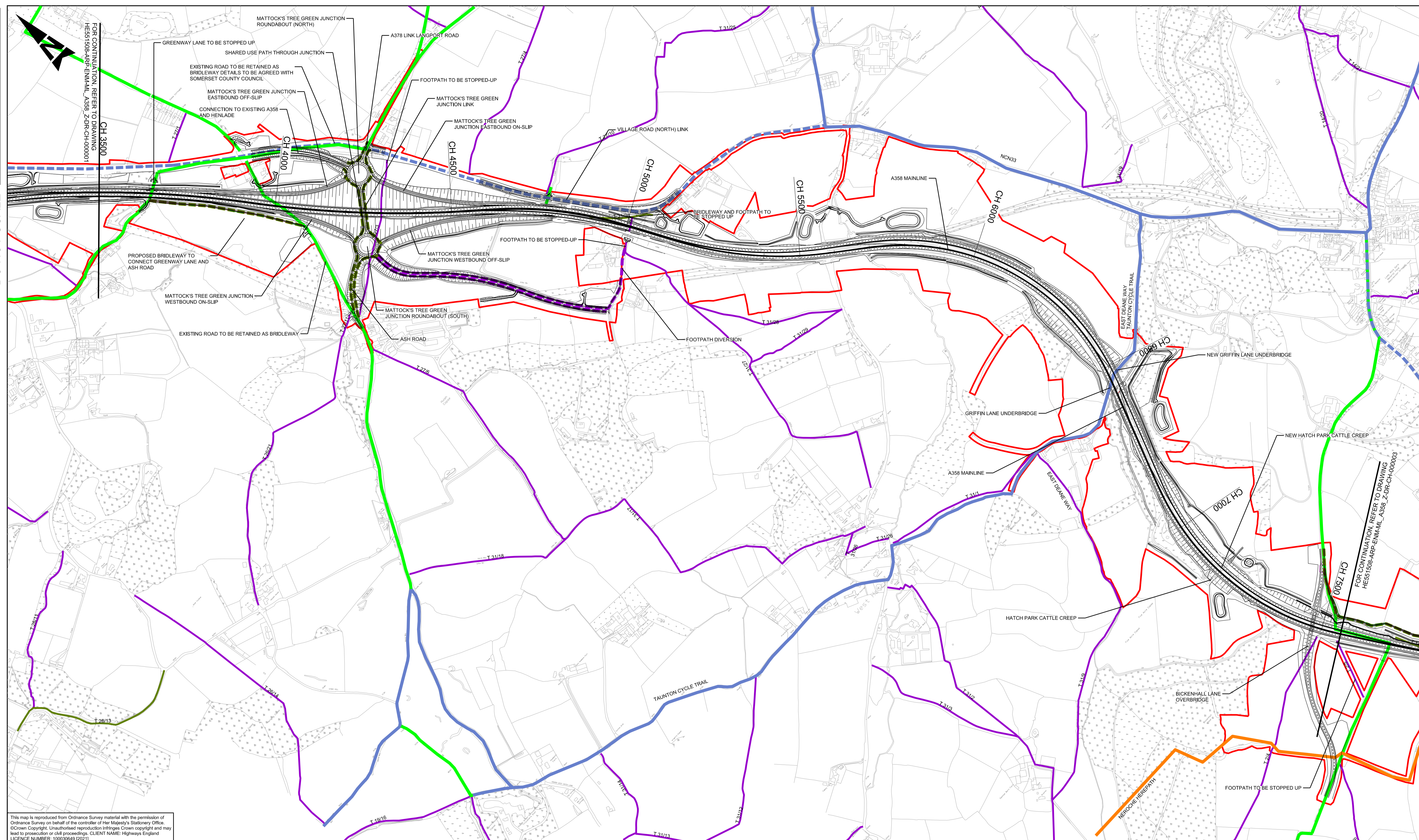
TAYLOR WOODROW
together @ VINCI

ARUP **RAMBOLL**

national highways

Project Title: A358 TAUNTON TO SOUTHFIELDS					
Drawing Title: WALKING, CYCLING AND HORSE RIDING STRATEGY SECTION 1 M5 JUNCTION 25 TO MATTOCK'S TREE GREEN					
Scale: 1:5000	By: SC	Checked: TB	Approved: MK	Authorized: SV	
Original Size: A1	Date: 21/09/21	Date: 21/09/21	Date: 21/09/21	Date: 21/09/21	Date: 21/09/21
Drawing Number: HE551508 - ARP - ML_A358_Z - DR-CH-000001	Originator: ARP	Volume: ENM	Revision: P04		
Location: ML_A358_Z	Type: -DR-CH-	Role: 000001	Number: P04		

100
0 10
Millimetres
DO NOT SCALE



This map is reproduced from Ordnance Survey material with the permission of Ordnance Survey on behalf of the controller of Her Majesty's Stationery Office. © Crown Copyright. Unauthorised reproduction infringes Crown copyright and may lead to prosecution or civil proceedings. CLIENT NAME: Highways England LICENCE NUMBER: 100030649 (2021)

NOTES
1. ALL DIMENSIONS ARE IN METRES UNLESS NOTED OTHERWISE.
2. ONLY WRITTEN DIMENSIONS SHALL BE USED, DO NOT SCALE.

LEGEND

	EXISTING FOOTPATHS
	EXISTING BRIDLEWAYS
	EXISTING RESTRICTED BYWAY
	SIGNED/MAPPED CYCLE ROUTES
	TRAFFIC-FREE CYCLE ROUTES
	POPULAR CYCLE ROUTES
	PROPOSED FOOTPATH/FOOTWAY
	PROPOSED BRIDLEWAY
	PROPOSED OFF-LINE CYCLE ROUTE
	SCHEME BOUNDARY

SAFETY, HEALTH AND ENVIRONMENTAL INFORMATION

IN ADDITION TO THE HAZARDS/RISKS NORMALLY ASSOCIATED WITH THE TYPES OF WORK DETAILED ON THIS DRAWING, NOTE THE FOLLOWING SIGNIFICANT RESIDUAL RISKS (REFERENCE SHALL ALSO BE MADE TO THE DESIGN HAZARD LOG).

CONSTRUCTION	MAINTENANCE / CLEANING	USE	DECOMMISSIONING / DEMOLITION
(TO BE POPULATED)	(TO BE POPULATED)	(TO BE POPULATED)	(TO BE POPULATED)
P01	07/06/21	DRAFT CONFIDENTIAL FOR ISSUE TO FORUM ATTENDEES	SC TB MK SV
P02	16/07/21	ISSUED TO CLIENT FOR INFORMATION (DF2)	ES TB MK PC
P03	23/08/21	RLB UPDATED	SC TB MK PC
P04	21/09/21	ISSUED FOR INFORMATION	SC TB MK SV
Rev.	Date	Description	By Chk'd App'd Auth'd

S2 | SUITABLE FOR INFORMATION

TAYLOR WOODROW
together @ VINCI

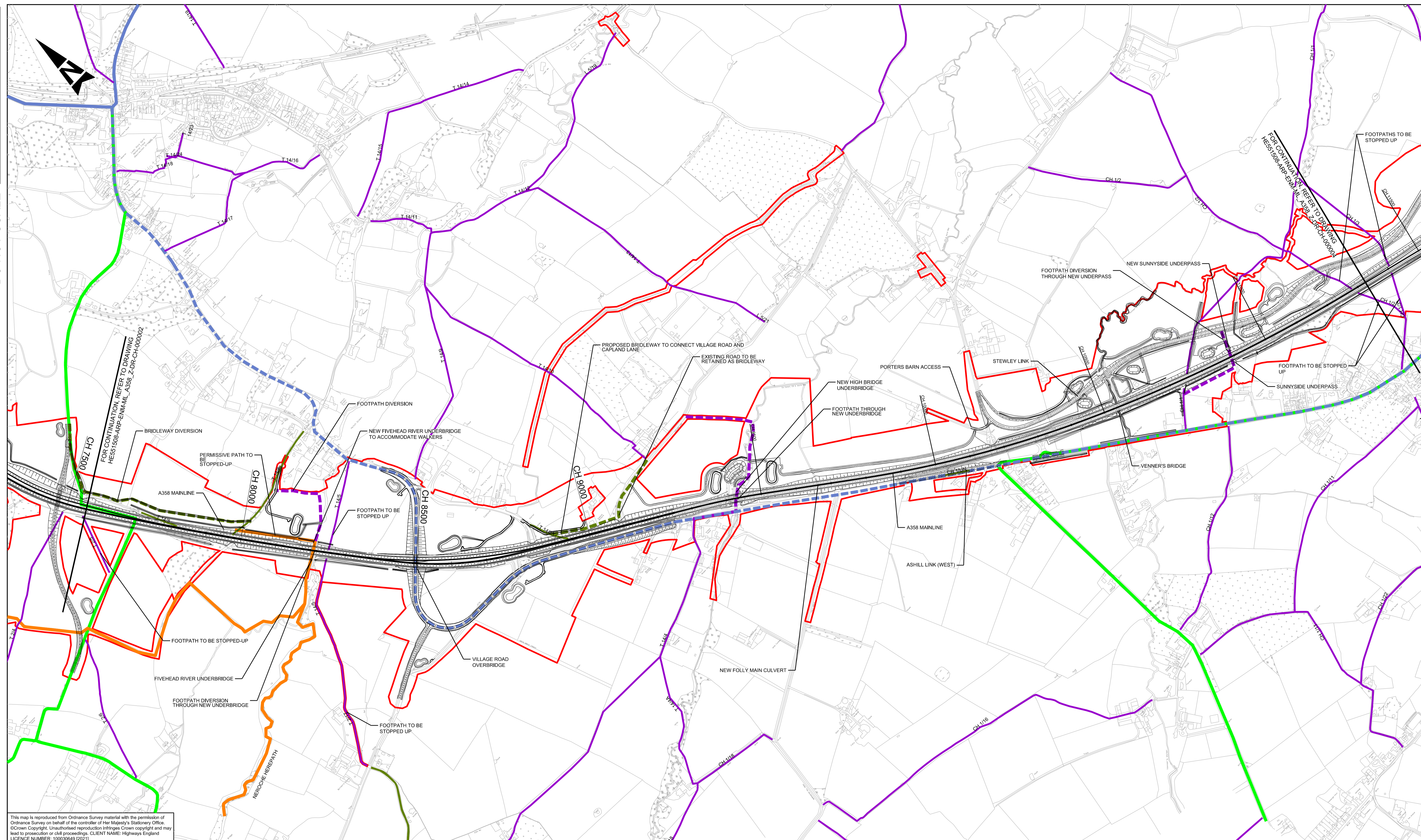
ARUP | **RAMBOLL**

national highways

Project Title				A358 TAUNTON TO SOUTHFIELDS			
Drawing Title				WALKING, CYCLING AND HORSE RIDING STRATEGY SECTION 2/3 MATTOCK'S TREE GREEN TO BICKENHALL LANE			
Scale	By	Checked	Approved	Authorised			
1:5000	SC	TB	MK	SV			
Original Size	Date	Date	Date	Date			
A1	21/09/21	21/09/21	21/09/21	21/09/21			
Drawing Number	HE PIN	Originator	Volume	Revision			
HE551508 - ARP	ML_A358_Z	-DR - CH - 000002	ENM	P04			
Location	Type	Role	Number				

DO NOT SCALE

Millimetres
0 10 100



This map is reproduced from Ordnance Survey material with the permission of Ordnance Survey on behalf of the controller of Her Majesty's Stationery Office. © Crown Copyright. Unauthorised reproduction infringes Crown copyright and may lead to prosecution or civil proceedings. CLIENT NAME: Highways England LICENCE NUMBER: 100030649 (2021)

- NOTES**
1. ALL DIMENSIONS ARE IN METRES UNLESS NOTED OTHERWISE.
 2. ONLY WRITTEN DIMENSIONS SHALL BE USED, DO NOT SCALE.

LEGEND

	EXISTING FOOTPATHS
	EXISTING BRIDLEWAYS
	EXISTING RESTRICTED BYWAY
	SIGNED/MAPPED CYCLE ROUTES
	TRAFFIC-FREE CYCLE ROUTES
	POPULAR CYCLE ROUTES
	PROPOSED FOOTPATH/FOOTWAY
	PROPOSED BRIDLEWAY
	PROPOSED OFF-LINE CYCLE ROUTE
	SCHEME BOUNDARY

SAFETY, HEALTH AND ENVIRONMENTAL INFORMATION

IN ADDITION TO THE HAZARDS/RISKS NORMALLY ASSOCIATED WITH THE TYPES OF WORK DETAILED ON THIS DRAWING, NOTE THE FOLLOWING SIGNIFICANT RESIDUAL RISKS (REFERENCE SHALL ALSO BE MADE TO THE DESIGN HAZARD LOG).	
CONSTRUCTION (TO BE POPULATED)	
MAINTENANCE / CLEANING (TO BE POPULATED)	
USE (TO BE POPULATED)	
DECOMMISSIONING / DEMOLITION (TO BE POPULATED)	

Rev.	Date	Description	By	Chk'd	App'd	Auth'd
P01	07/06/21	DRAFT CONFIDENTIAL FOR ISSUE TO FORUM ATTENDEES	SC	TB	MK	SV
P02	16/07/21	ISSUED TO CLIENT FOR INFORMATION (DF2)	ES	TB	MK	PC
P03	23/08/21	RLB UPDATED	SC	TB	MK	PC
P04	21/09/21	ISSUED FOR INFORMATION	SC	TB	MK	SV

Suitability: **S2** | Drawing Status: **SUITABLE FOR INFORMATION**

TAYLOR WOODROW
together @ VINCI

ARUP | **RAMBOLL**

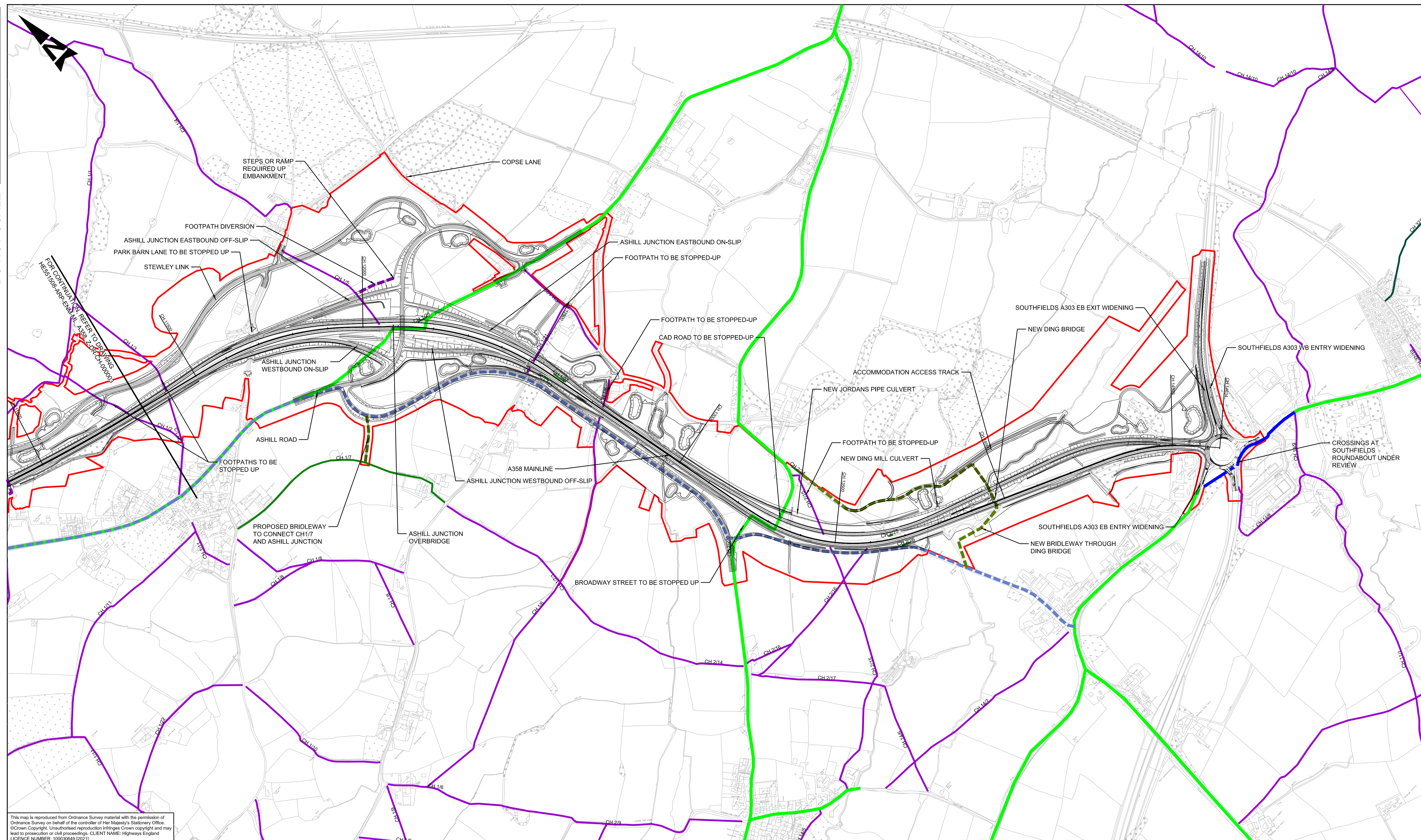
national highways

Project Title		A358 TAUNTON TO SOUTHFIELDS			
Drawing Title		WALKING, CYCLING AND HORSE RIDING STRATEGY SECTION 3 BICKENHILL LANE TO ASHILL			
Scale	By	Checked	Approved	Authorised	
1:5000	SC	TB	MK	SV	
Original Size	Date	Date	Date	Date	
A1	21/09/21	21/09/21	21/09/21	21/09/21	
Drawing Number	HE PIN	Originator	Volume	Revision	
HE551508 - ARP	ML_A358_Z	- DR - CH - 000003	ENM	P04	
Location	Type	Role	Number		

DO NOT SCALE

Millimetres

0 10 100



This map is reproduced from Ordnance Survey material with the permission of Ordnance Survey on behalf of the controller of Her Majesty's Stationery Office. © Crown Copyright. Unauthorised reproduction infringes Crown copyright and may lead to prosecution or civil proceedings. CLIENT NAME: Highways England LICENCE NUMBER: 100030649 (2021)

- NOTES**
1. ALL DIMENSIONS ARE IN METRES UNLESS NOTED OTHERWISE.
 2. ONLY WRITTEN DIMENSIONS SHALL BE USED. DO NOT SCALE.

- LEGEND**
- EXISTING FOOTPATHS
 - EXISTING BRIDLEWAYS
 - EXISTING RESTRICTED BYWAY
 - SIGNED/MAPPED CYCLE ROUTES
 - TRAFFIC-FREE CYCLE ROUTES
 - POPULAR CYCLE ROUTES
 - PROPOSED FOOTPATH/FOOTWAY
 - PROPOSED BRIDLEWAY
 - PROPOSED OFF-LINE CYCLE ROUTE
 - SCHEME BOUNDARY

SAFETY, HEALTH AND ENVIRONMENTAL INFORMATION

IN ADDITION TO THE HAZARDS/RISKS NORMALLY ASSOCIATED WITH THE TYPES OF WORK DETAILED ON THIS DRAWING, NOTE THE FOLLOWING SIGNIFICANT RESIDUAL RISKS (REFERENCE SHALL ALSO BE MADE TO THE DESIGN HAZARD LOG).

CONSTRUCTION (TO BE POPULATED)	MAINTENANCE / CLEANING (TO BE POPULATED)	USE (TO BE POPULATED)	DECOMMISSIONING / DEMOLITION (TO BE POPULATED)

Rev.	Date	Description	By	Chk'd	App'd	Auth'd
P01	07/06/21	DRAFT CONFIDENTIAL FOR ISSUE TO FORUM ATTENDEES	SC	TB	MK	SV
P02	16/07/21	ISSUED TO CLIENT FOR INFORMATION (DF2)	ES	TB	MK	PC
P03	23/08/21	RLB UPDATED	SC	TB	MK	PC
P04	21/09/21	ISSUED FOR INFORMATION	SC	TB	MK	SV

Suitability Drawing Status
S2 SUITABLE FOR INFORMATION

TAYLOR WOODROW
together @ VINCI

ARUP RAMBOLL

Client

national highways

Project Title		A358 TAUNTON TO SOUTHFIELDS			
Drawing Title		WALKING, CYCLING AND HORSE RIDING STRATEGY SECTION 3/4 ASHILL TO SOUTHFIELDS ROUNDABOUT			
Scale	By	Checked	Approved	Authorised	
1:5000	SC	TB	MK	SV	
Original Size	Date	Date	Date	Date	
A1	21/09/21	21/09/21	21/09/21	21/09/21	
Drawing Number	HE PIN	Originator	Volume		
HE551508 - ARP	- ENM				P04
ML_A358_Z	-DR-CH-000004				
Location	Type	Role	Number		