



This map is reproduced from Ordnance Survey material with the permission of Ordnance Survey on behalf of the controller of Her Majesty's Stationery Office. © Crown Copyright. Unauthorised reproduction infringes Crown copyright and may lead to prosecution or civil proceedings.  
 CLIENT NAME: Highways England LICENCE NUMBER: 100030649 [2017]

**LEGEND**

- PROPOSED ROUTE ALIGNMENT
- SHEET EXTENT

**SAFETY, HEALTH AND ENVIRONMENTAL INFORMATION**

In addition to the hazards/risks normally associated with the types of work detailed on this drawing, note the following significant residual risks (Reference shall also be made in the design hazard log)

<b>Construction</b>	NONE
<b>Maintenance / Cleaning</b>	NONE
<b>Use</b>	NONE
<b>Decommission / Demolition</b>	NONE

Rev	Date	Description	By	Chkd	App'd
P02	14/12/17	FIRST DRAFT	GD	KH	PH

Suitability: S3  
 Drawing Status: FIT FOR REVIEW AND COMMENT

Project Title: A30 CHIVERTON TO CARLAND CROSS

Designer: **ARUP**

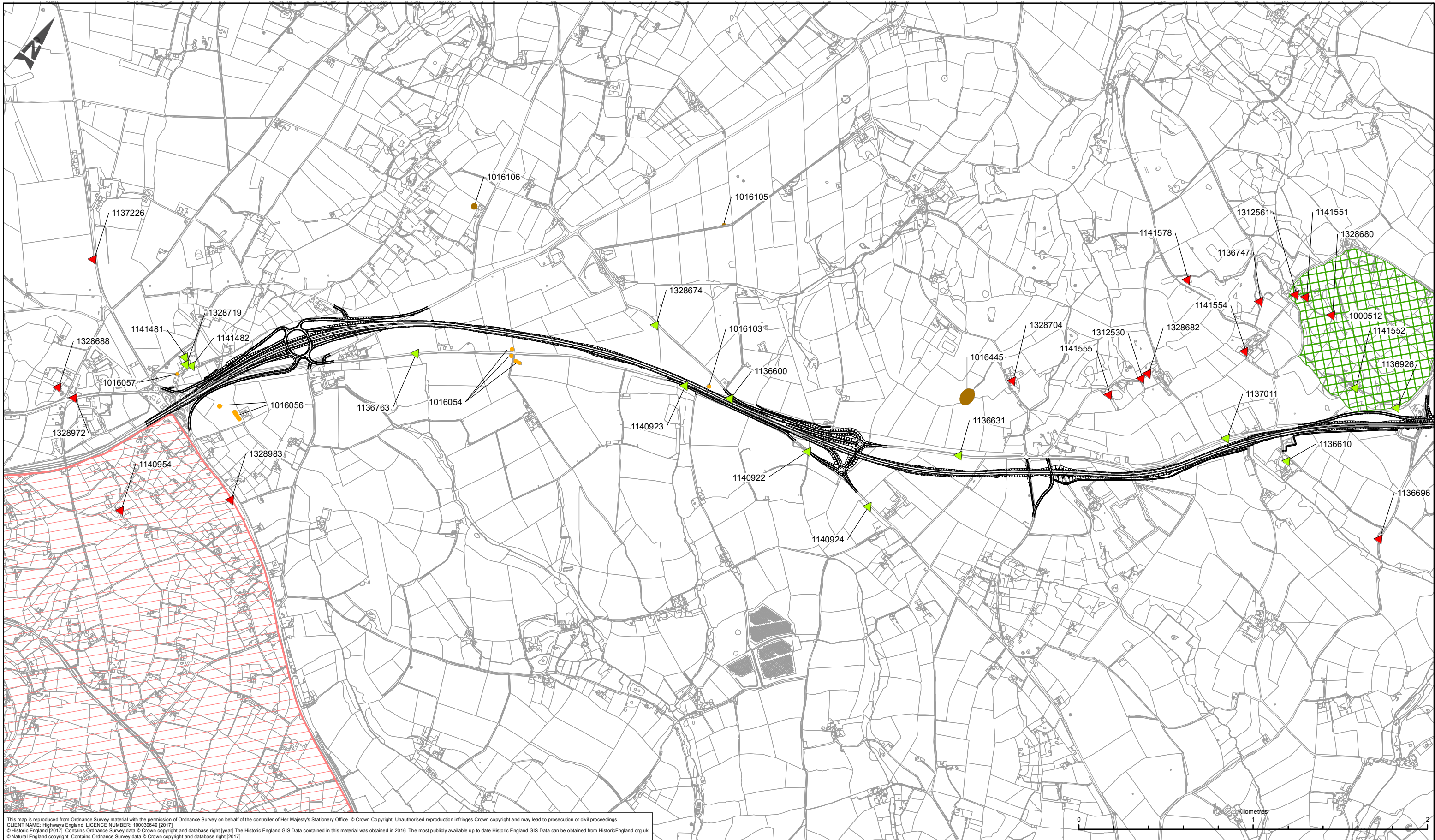
Client: **highways england**

European Union European Regional Development Fund

Project Title: A30 CHIVERTON TO CARLAND CROSS

Drawing Title: KEY PLAN CHAPTER 6 FIGURES 6.1 & 6.2

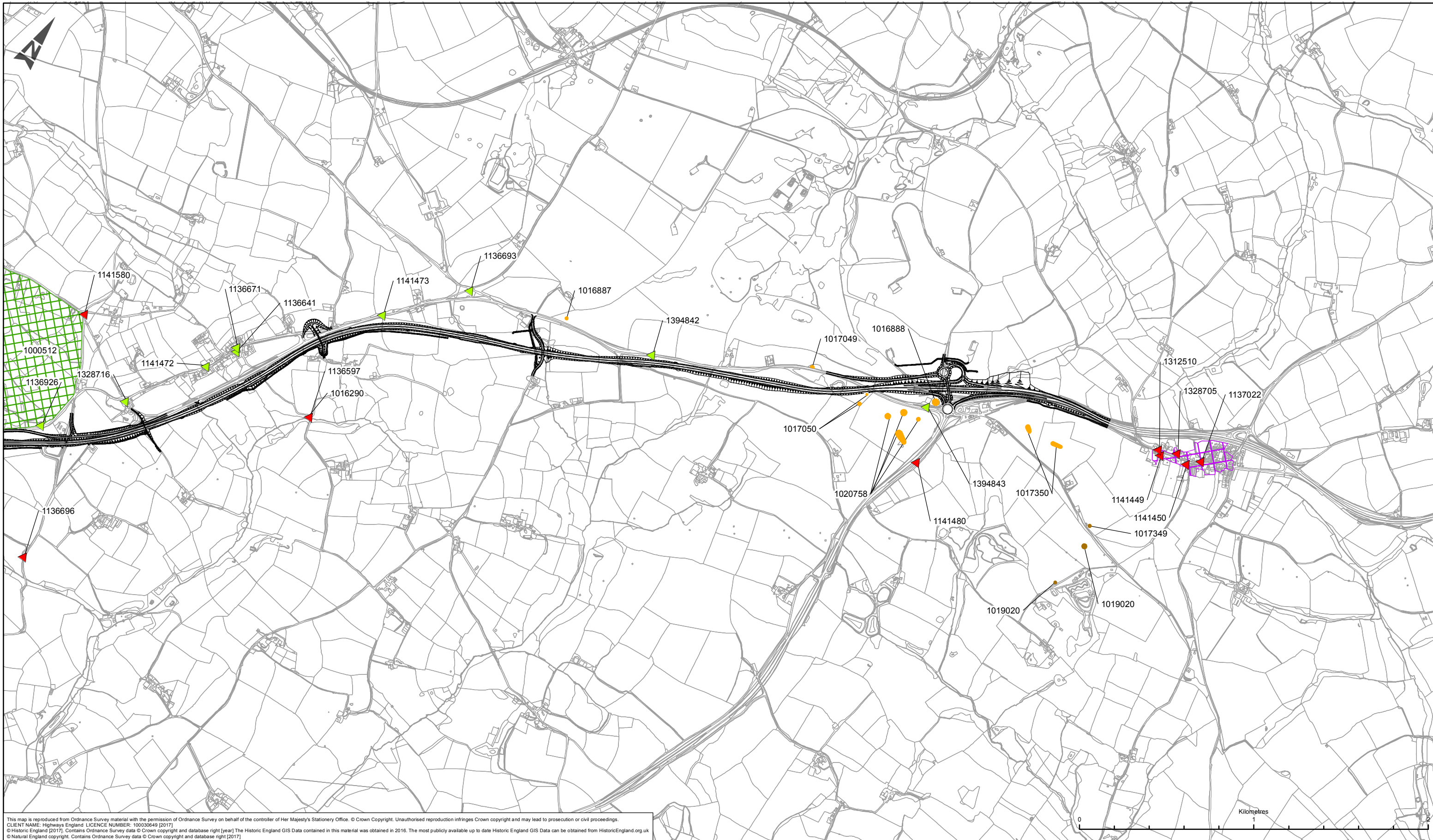
Scale: 1:50,000	Designed / Drawn: GD	Checked: KH	Approved: PH	Authorised: IM
Original Size: A3	Date: 14/12/17	Date: 14/12/17	Date: 14/12/17	Date: 14/12/17
Drawing Number: HA551502-ARP-EGT-SW-DR-LE-000049	Project: P02	Originator: P02	Volume: P02	Revision: P02



LEGEND	
	PROPOSED ROUTE ALIGNMENT
	LISTED BUILDINGS WITHIN 1KM
	LISTED BUILDINGS WITHIN 300M
	SCHEDULED MONUMENTS WITHIN 1KM
	SCHEDULED MONUMENTS WITHIN 300M
	WORLD HERITAGE SITE WITHIN 300M
	REGISTERED PARK AND GARDEN WITHIN 300m

SAFETY, HEALTH AND ENVIRONMENTAL INFORMATION					
In addition to the hazards/risks normally associated with the types of work detailed on this drawing, note the following significant residual risks (Reference shall also be made in the design hazard log)					
<b>Construction</b>					
NONE					
<b>Maintenance / Cleaning</b>					
NONE					
<b>Use</b>					
NONE					
<b>Decommission / Demolition</b>					
NONE					
P02	23/11/17	FIRST ISSUE	GD	KH	PH
Rev	Date	Description	By	Chk'd	App'd

Suitability	Drawing Status	Project Title			
S3	FIT FOR REVIEW AND COMMENT	A30 CHIVERTON TO CARLAND CROSS			
Designer		Drawing Title			
ARUP		FIGURE 6.1 - DESIGNATED HERITAGE ASSETS WITHIN OUTER 1KM STUDY AREA SHEET 1 OF 2			
Client		Scale	Designed / Drawn	Checked	Approved
highways england		1:20,000	GD	KH	PH
European Union		Original Size	Date	Date	Date
European Regional Development Fund		A3	23/11/17	23/11/17	23/11/17
Project		Drawing Number	Originator	Volume	Revision
HA551502-ARP-EHR-SW-DR-LE-000011					P02
Location		Type	Role	Number	



This map is reproduced from Ordnance Survey material with the permission of Ordnance Survey on behalf of the controller of Her Majesty's Stationery Office. © Crown Copyright. Unauthorised reproduction infringes Crown copyright and may lead to prosecution or civil proceedings.  
 CLIENT NAME: Highways England LICENCE NUMBER: 100030849 (2017)  
 © Historic England (2017). Contains Ordnance Survey data © Crown copyright and database right [year] The Historic England GIS Data contained in this material was obtained in 2016. The most publicly available up to date Historic England GIS Data can be obtained from HistoricEngland.org.uk  
 © Natural England copyright. Contains Ordnance Survey data © Crown copyright and database right [2017]

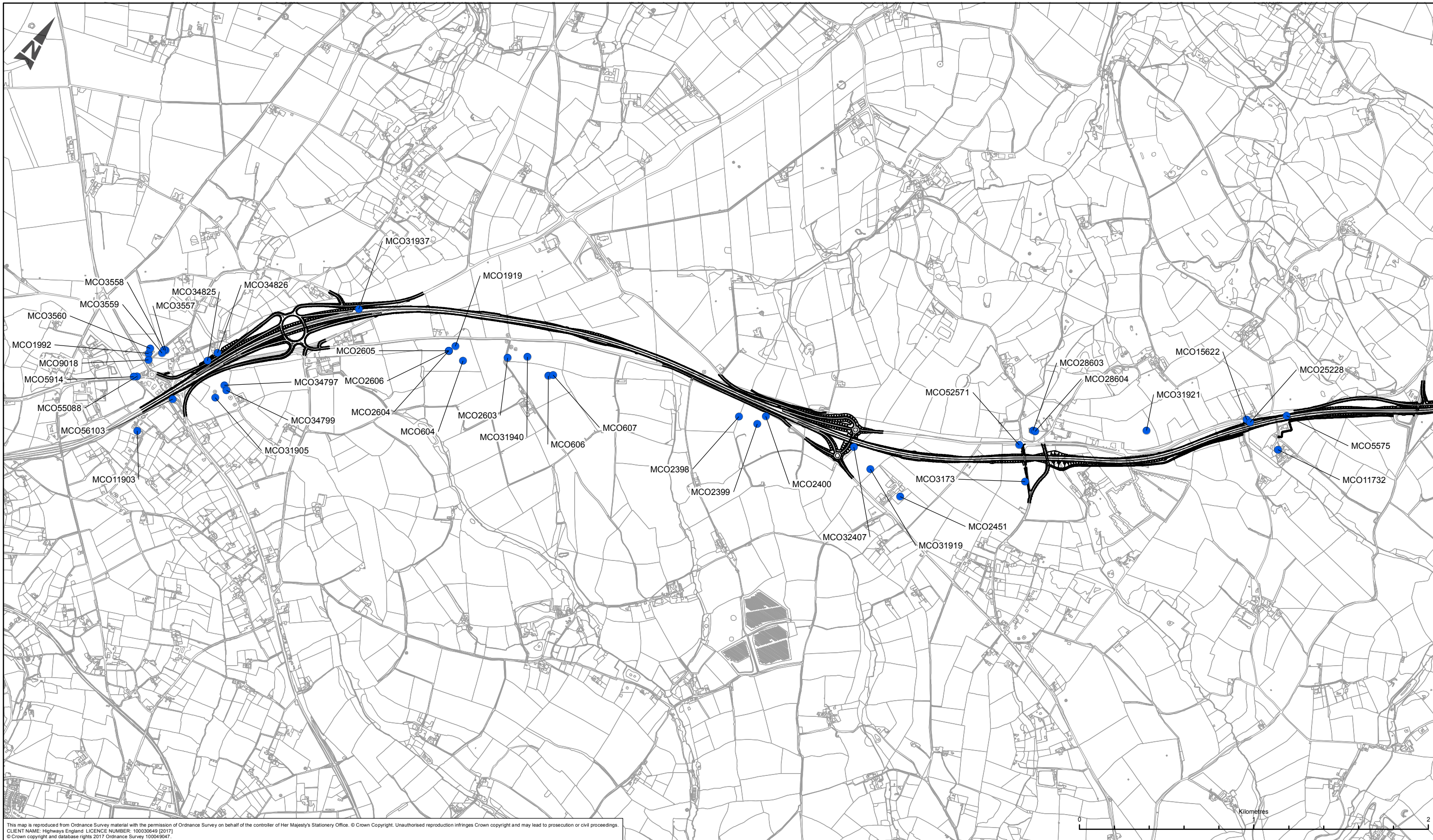
LEGEND	
	PROPOSED ROUTE ALIGNMENT
	LISTED BUILDINGS WITHIN 1KM
	LISTED BUILDINGS WITHIN 300M
	SCHEDULED MONUMENTS WITHIN 1KM
	SCHEDULED MONUMENTS WITHIN 300M
	MITCHELL CONSERVATION AREA
	REGISTERED PARK AND GARDEN WITHIN 300m

SAFETY, HEALTH AND ENVIRONMENTAL INFORMATION	
In addition to the hazards/risks normally associated with the types of work detailed on this drawing, note the following significant residual risks (Reference shall also be made in the design hazard log)	
Construction	NONE
Maintenance / Cleaning	NONE
Use	NONE
Decommission / Demolition	NONE

Rev	Date	Description	By	Chk'd	App'd
P02	23/11/17	FIRST ISSUE	GD	KH	PH

Suitability	S3	Drawing Status	FIT FOR REVIEW AND COMMENT
Designer			
Client			

Project Title						A30 CHIVERTON TO CARLAND CROSS					
Drawing Title						FIGURE 6.1 - DESIGNATED HERITAGE ASSETS WITHIN OUTER 1KM STUDY AREA SHEET 2 OF 2					
Scale	1:20,000	Designed / Drawn	GD	Checked	KH	Approved	PH	Authorised	IM		
Original Size	A3	Date	23/11/17	Date	23/11/17	Date	23/11/17	Date	23/11/17		
Drawing Number	Project	Originator	Volume	Revision							
		HA551502-ARP-EHR-SW-DR-LE-000012		P02							
Location	Type	Role	Number								



This map is reproduced from Ordnance Survey material with the permission of Ordnance Survey on behalf of the controller of Her Majesty's Stationery Office. © Crown Copyright. Unauthorised reproduction infringes Crown copyright and may lead to prosecution or civil proceedings.  
 CLIENT NAME: Highways England LICENCE NUMBER: 100030649 [2017]  
 © Crown copyright and database rights 2017 Ordnance Survey 100049047.

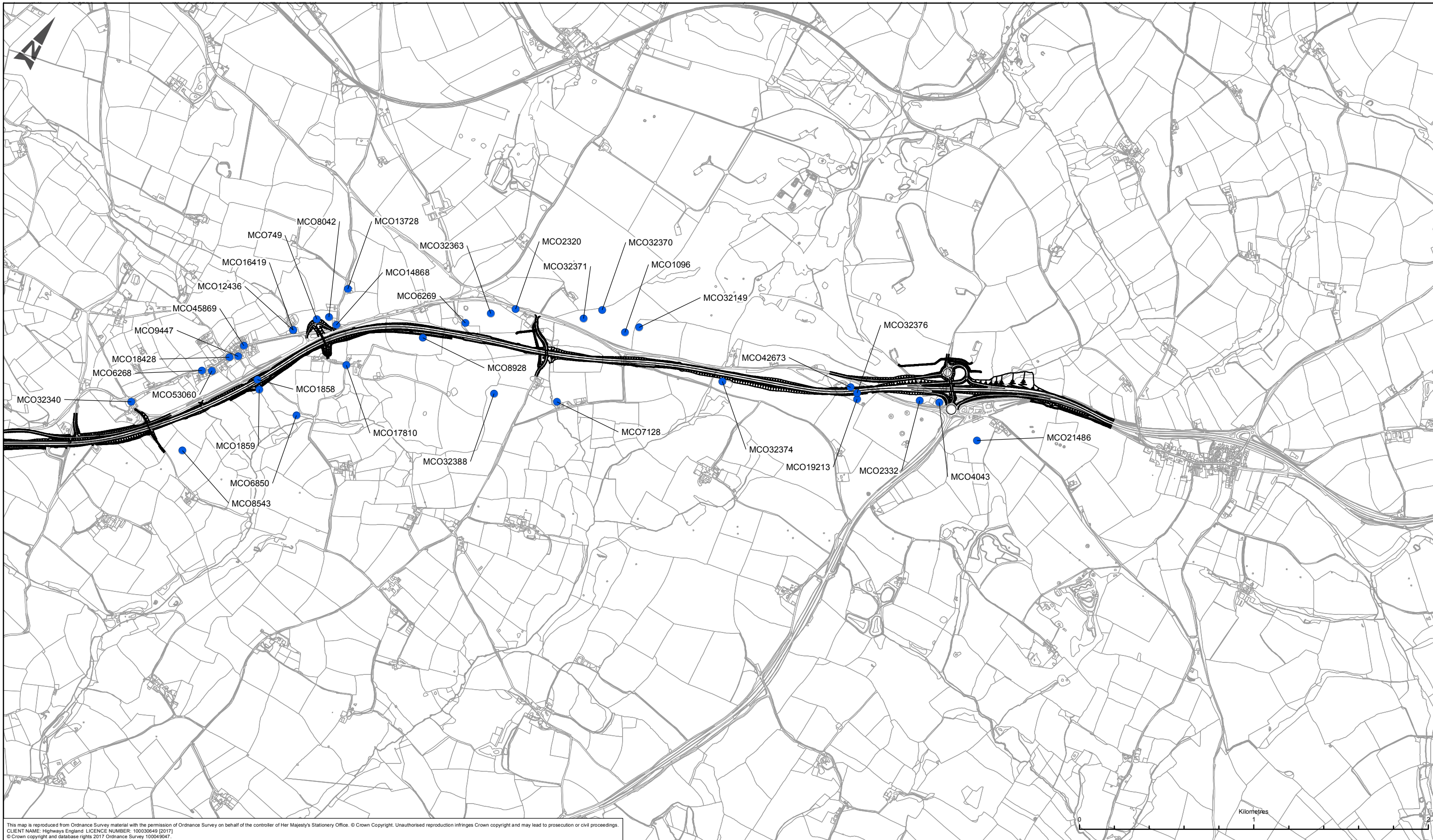
LEGEND	
	PROPOSED ROUTE ALIGNMENT
	HER NON-DESIGNATED ASSETS WITHIN 300M

SAFETY, HEALTH AND ENVIRONMENTAL INFORMATION	
In addition to the hazards/risks normally associated with the types of work detailed on this drawing, note the following significant residual risks (Reference shall also be made in the design hazard log)	
Construction	NONE
Maintenance / Cleaning	NONE
Use	NONE
Decommission / Demolition	NONE

Rev	Date	Description	By	Chk'd	App'd
P02	23/11/17	FIRST ISSUE	GD	KH	PH

Suitability	S3	Drawing Status	FIT FOR REVIEW AND COMMENT
Designer			
Client			

Project Title						A30 CHIVERTON TO CARLAND CROSS					
Drawing Title						FIGURE 6.2 - NON-DESIGNATED HERITAGE ASSETS WITHIN INNER 300M STUDY AREA SHEET 1 OF 2					
Scale	1:20,000	Designed / Drawn	GD	Checked	KH	Approved	PH	Authorised	IM		
Original Size	A3	Date	23/11/17	Date	23/11/17	Date	23/11/17	Date	23/11/17		
Drawing Number	Project		Originator	Volume		Revision					
	HA551502-ARP-EHR-SW-DR-LE-000007					P02					
Location	Type	Role	Number								



This map is reproduced from Ordnance Survey material with the permission of Ordnance Survey on behalf of the controller of Her Majesty's Stationery Office. © Crown Copyright. Unauthorised reproduction infringes Crown copyright and may lead to prosecution or civil proceedings.  
 CLIENT NAME: Highways England LICENCE NUMBER: 100030649 [2017]  
 © Crown copyright and database rights 2017 Ordnance Survey 100049047.

LEGEND	
	PROPOSED ROUTE ALIGNMENT
	HER NON-DESIGNATED ASSETS WITHIN 300M

SAFETY, HEALTH AND ENVIRONMENTAL INFORMATION	
In addition to the hazards/risks normally associated with the types of work detailed on this drawing, note the following significant residual risks (Reference shall also be made in the design hazard log)	
Construction	NONE
Maintenance / Cleaning	NONE
Use	NONE
Decommission / Demolition	NONE

Rev	Date	Description	By	Chk'd	App'd
P02	23/11/17	FIRST ISSUE	GD	KH	PH

Suitability	S3	Drawing Status	FIT FOR REVIEW AND COMMENT
Designer			
Client			

Project Title		A30 CHIVERTON TO CARLAND CROSS			
Drawing Title		FIGURE 6.2 - NON-DESIGNATED HERITAGE ASSETS WITHIN INNER 300M STUDY AREA SHEET 2 OF 2			
Scale	1:20,000	Designed / Drawn	GD	Checked	KH
Original Size	A3	Date	23/11/17	Date	23/11/17
Approved	PH	Authorised	IM	Date	23/11/17
Drawing Number	Project	Originator	Volume	Revision	
		HA551502-ARP-EHR-SW-DR-LE-000008		P02	
Location	Type	Role	Number		