

A30 Chiverton to Carland Cross Improvement Scheme Preliminary Environmental Information Report

PEIR Appendix 8.1 Road Traffic Collision
Summary Report



This map is reproduced from Ordnance Survey material with the permission of Ordnance Survey on behalf of the controller of Her Majesty's Stationery Office. © Crown Copyright. Unauthorised reproduction infringes Crown copyright and may lead to prosecution or civil proceedings.
 CLIENT NAME: Highways England LICENCE NUMBER: 100030649 [2017]

LEGEND	
	PROPOSED ROUTE ALIGNMENT
	BADGER
	BARN OWL
	BROWN LONG-EARED BAT
	HEDGEHOG
	OTTER

SAFETY, HEALTH AND ENVIRONMENTAL INFORMATION						
In addition to the hazards/risks normally associated with the types of work detailed on this drawing, note the following significant residual risks (Reference shall also be made in the design hazard log)						
Construction						
NONE						
Maintenance / Cleaning						
NONE						
Use						
NONE						
Decommission / Demolition						
NONE						
P02	11/12/17	FIRST ISSUE	GD	PW	PH	
Rev	Date	Description	By	Chk'd	App'd	

Suitability	Drawing Status	Project Title			
S3	FIT FOR REVIEW AND COMMENT	A30 CHIVERTON TO CARLAND CROSS			
Designer		Drawing Title			
ARUP		FIGURE 1 - ROAD TRAFFIC COLLISION (RTC) RECORDS ON EXISTING A30 BETWEEN CHIVERTON AND CARLAND CROSS SHEET 1 OF 4			
Client	Scale	Designed / Drawn	Checked	Approved	Authorised
highways england	1:10,000	GD	PW	PH	IM
European Union European Regional Development Fund	Original Size	Date	Date	Date	Date
	A3	11/12/17	11/12/17	11/12/17	11/12/17
Drawing Number		Project	Originator	Volume	Revision
HA551502-ARP-EBD-SW-DR-LE-000002					P02
Location		Type	Role	Number	

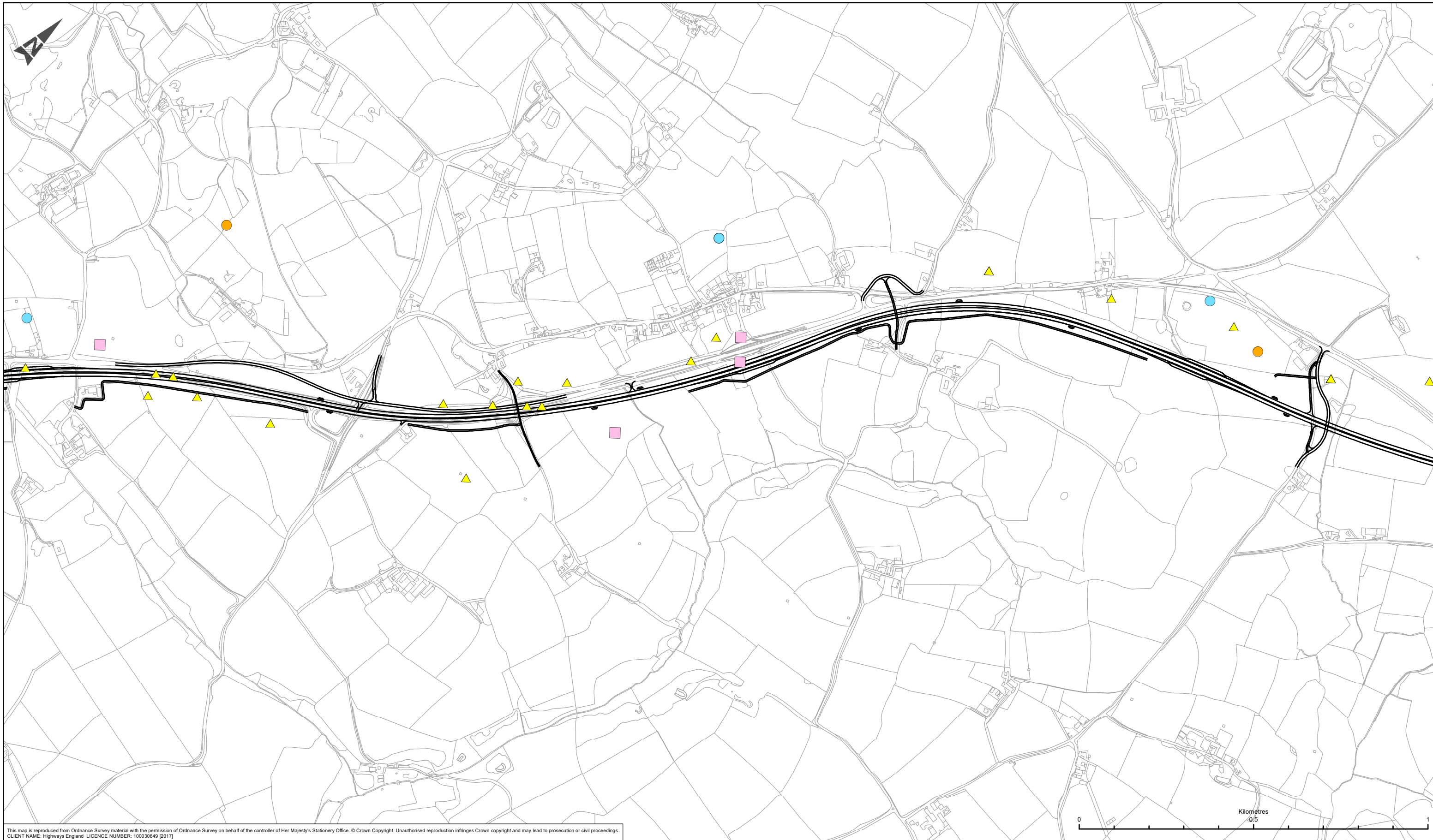


This map is reproduced from Ordnance Survey material with the permission of Ordnance Survey on behalf of the controller of Her Majesty's Stationery Office. © Crown Copyright. Unauthorised reproduction infringes Crown copyright and may lead to prosecution or civil proceedings.
 CLIENT NAME: Highways England LICENCE NUMBER: 100030649 [2017]

LEGEND	
	PROPOSED ROUTE ALIGNMENT
	BADGER
	BARN OWL
	BROWN LONG-EARED BAT
	HEDGEHOG
	OTTER

SAFETY, HEALTH AND ENVIRONMENTAL INFORMATION			
In addition to the hazards/risks normally associated with the types of work detailed on this drawing, note the following significant residual risks (Reference shall also be made in the design hazard log)			
Construction NONE			
Maintenance / Cleaning NONE			
Use NONE			
Decommission / Demolition NONE			
P02	12/12/17	FIRST ISSUE	GD PW PH
Rev	Date	Description	By Chk'd App'd

Suitability S3	Drawing Status FIT FOR REVIEW AND COMMENT	Project Title A30 CHIVERTON TO CARLAND CROSS				
Designer ARUP		Drawing Title FIGURE 1 - ROAD TRAFFIC COLLISION (RTC) RECORDS ON EXISTING A30 BETWEEN CHIVERTON AND CARLAND CROSS SHEET 2 OF 4				
Client highways england		Scale 1:10,000	Designed / Drawn GD	Checked PW	Approved PH	Authorised IM
Project HA551502-ARP-EBD-SW-DR-LE-000003		Original Size A3	Date 12/12/17	Date 12/12/17	Date 12/12/17	Date 12/12/17
Drawing Number P02		Revision P02				



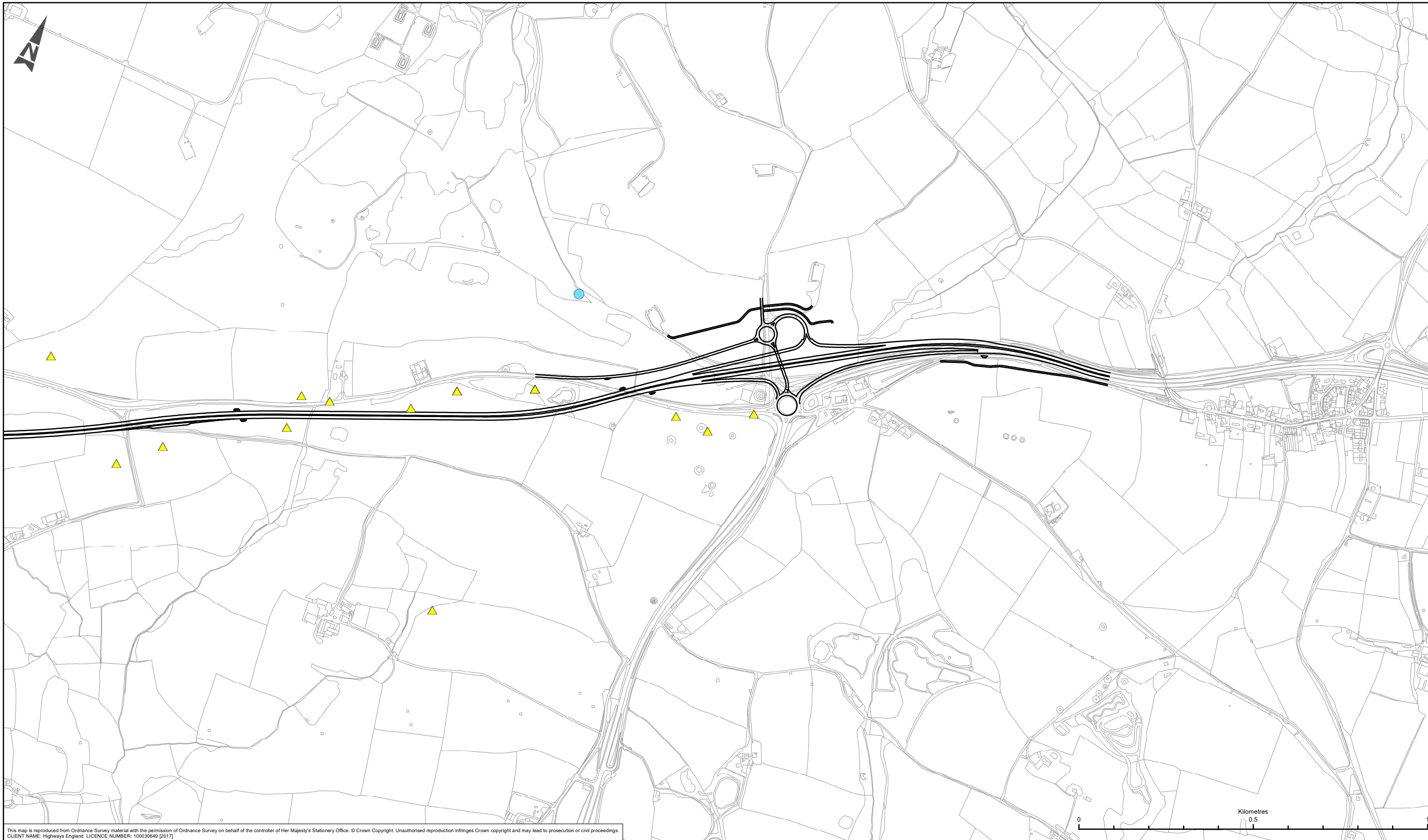
This map is reproduced from Ordnance Survey material with the permission of Ordnance Survey on behalf of the controller of Her Majesty's Stationery Office. © Crown Copyright. Unauthorised reproduction infringes Crown copyright and may lead to prosecution or civil proceedings.
 CLIENT NAME: Highways England LICENCE NUMBER: 100030649 [2017]

LEGEND	
	PROPOSED ROUTE ALIGNMENT
	BADGER
	BARN OWL
	BROWN LONG-EARED BAT
	HEDGEHOG
	OTTER

SAFETY, HEALTH AND ENVIRONMENTAL INFORMATION						
In addition to the hazards/risks normally associated with the types of work detailed on this drawing, note the following significant residual risks (Reference shall also be made in the design hazard log)						
Construction						
NONE						
Maintenance / Cleaning						
NONE						
Use						
NONE						
Decommission / Demolition						
NONE						
P02	12/12/17	FIRST ISSUE	GD	PW	PH	
Rev	Date	Description	By	Chk'd	App'd	

Suitability S3	Drawing Status FIT FOR REVIEW AND COMMENT	Project Title A30 CHIVERTON TO CARLAND CROSS			
Designer ARUP		Drawing Title FIGURE 1 - ROAD TRAFFIC COLLISION (RTC) RECORDS ON EXISTING A30 BETWEEN CHIVERTON AND CARLAND CROSS SHEET 3 OF 4			
Scale 1:10,000	Designed / Drawn GD	Checked PW	Approved PH	Authorised IM	
Original Size A3	Date 12/12/17	Date 12/12/17	Date 12/12/17	Date 12/12/17	
Drawing Number Project	Originator HA551502-ARP-EBD-SW-DR-LEX-000004	Volume	Revision P02		
Location	Type	Role	Number		





This map is reproduced from Ordnance Survey material with the permission of Ordnance Survey on behalf of the controller of Her Majesty's Stationery Office. © Crown Copyright. Unauthorised reproduction infringes Crown copyright and may lead to prosecution or civil proceedings.
 CLIENT NAME: Highways England LICENCE NUMBER: 100030649 [2017]

LEGEND	
	PROPOSED ROUTE ALIGNMENT
	BADGER
	BARN OWL
	BROWN LONG-EARED BAT
	HEDGEHOG
	OTTER

SAFETY, HEALTH AND ENVIRONMENTAL INFORMATION						
In addition to the hazards/risks normally associated with the types of work detailed on this drawing, note the following significant residual risks (Reference shall also be made in the design hazard log)						
Construction						
NONE						
Maintenance / Cleaning						
NONE						
Use						
NONE						
Decommission / Demolition						
NONE						
P02	12/12/17	FIRST ISSUE	GD	PW	PH	
Rev	Date	Description	By	Chk'd	App'd	

Suitability	Drawing Status	Project Title			
S0	FIT FOR REVIEW AND COMMENT	A30 CHIVERTON TO CARLAND CROSS			
Designer		Drawing Title			
ARUP		FIGURE 1 - ROAD TRAFFIC COLLISION (RTC) RECORDS ON EXISTING A30 BETWEEN CHIVERTON AND CARLAND CROSS SHEET 4 OF 4			
Scale	Designed / Drawn	Checked	Approved	Authorised	
1:10,000	GD	PW	PH	IM	
Original Size	Date	Date	Date	Date	
A3	12/12/17	12/12/17	12/12/17	12/12/17	
Drawing Number	Project	Originator	Volume	Revision	
	HA551502-ARP-EBD-SW-DR-LE-000005			P02	
Location	Type	Role	Number		

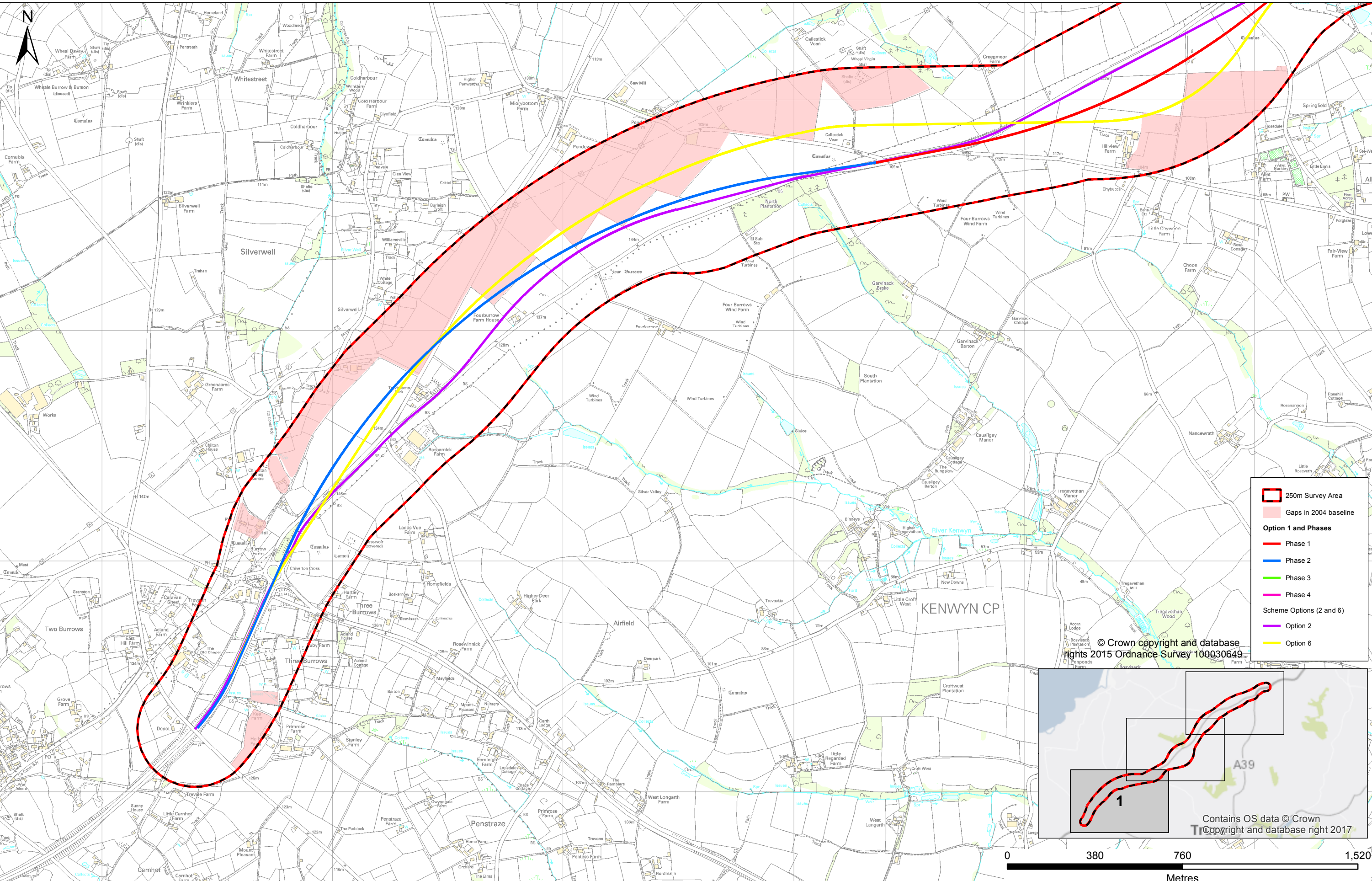


If you need help accessing this or any other Highways England information, please call **0300 123 5000** and we will help you.

A30 Chiverton to Carland Cross Improvement Scheme Preliminary Environmental Information Report

PEIR Appendix 8.2 Phase 1 Habitat Verification
Survey

File Name: \\uk.wspgroup.com\central_data\Projects\70004582 - A30 Chiverton to Carland Cross PCF Stage 2/E Models and Drawings\GIS\Issues\Arup Ecology GIS Data September 2017\Phase 1 Verification Survey\70004582-F01.mxd
 Plot Date: 22/09/2017
 Login: DeSouza



250m Survey Area
 Gaps in 2004 baseline

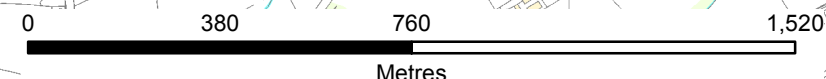
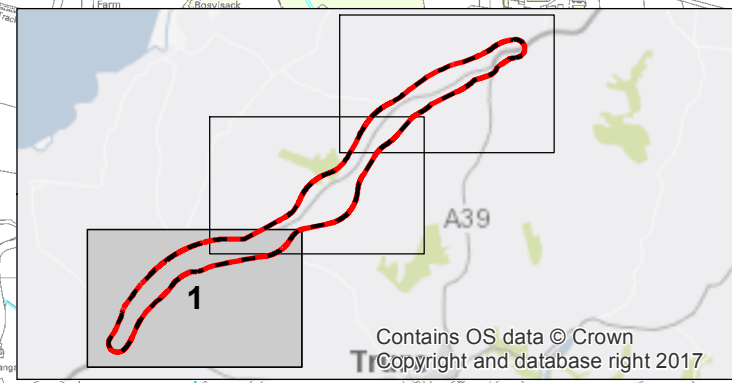
Option 1 and Phases

- Phase 1
- Phase 2
- Phase 3
- Phase 4

Scheme Options (2 and 6)

- Option 2
- Option 6

© Crown copyright and database rights 2015 Ordnance Survey 100030649



Rev	Date	Description	By	Chk	App	Notes

WSP | **PARSONS BRINCKERHOFF**

Kings Orchard,
 1 Queen Street, Bristol
 BS2 0HQ
 Tel: 44-(0)117-930-6200

Client: **WSP**

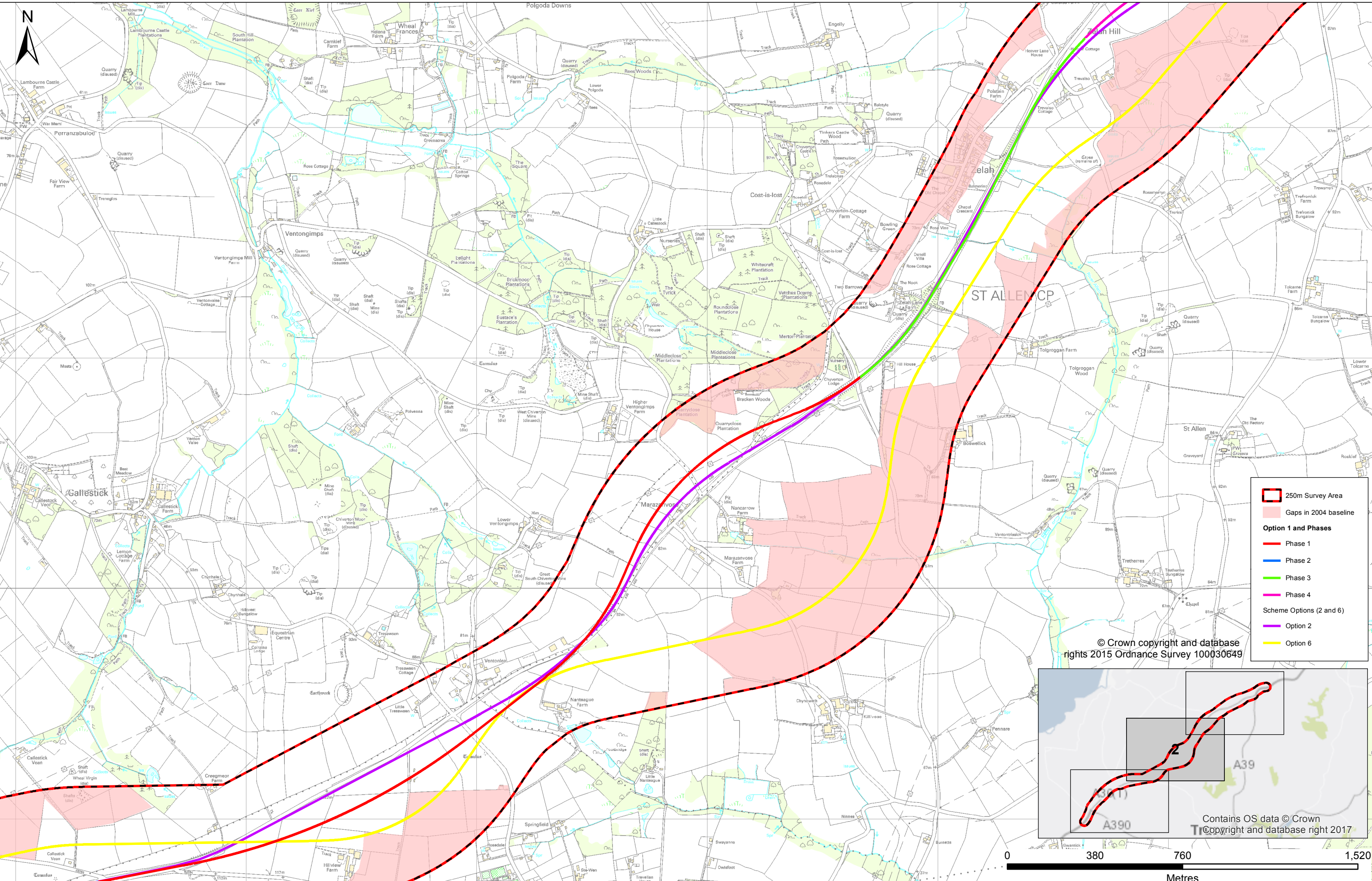
Project: **A30 CHIVERTON TO CARLAND CROSS**

Title: **PHASE 1 VERIFICATION SURVEY AREA PAGE 1 OF 3**

Drawn: JSdS	Checked: JSdS
Designed: UD	Approved: UD
Date: 22/09/2017	Scale: 1:15,000 A3 Sheet:
Project Number: 70004582	Drawing Number: FIGURE 1
	Revision:

© Copyright Parsons Brinckerhoff

File Name: \\uk.wspgroup.com\central_data\Projects\70004582 - A30 Chiverton to Carland Cross PCF Stage 2/E Models and Drawings\GIS\Issues\A30\Map Ecology GIS Data September 2017\Phase 1 Verification Survey\70004582-F01.mxd
 Plot Date: 22/09/2017
 Login: DeSouza



250m Survey Area
 Gaps in 2004 baseline

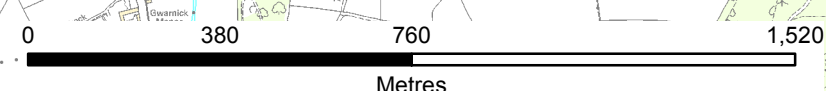
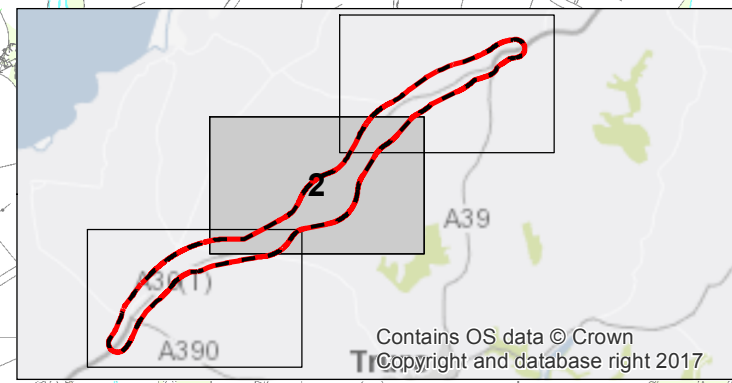
Option 1 and Phases

- Phase 1
- Phase 2
- Phase 3
- Phase 4

Scheme Options (2 and 6)

- Option 2
- Option 6

© Crown copyright and database rights 2015 Ordnance Survey 100030649



Rev	Date	Description	By	Chk	App	Notes

WSP | **PARSONS BRINCKERHOFF**

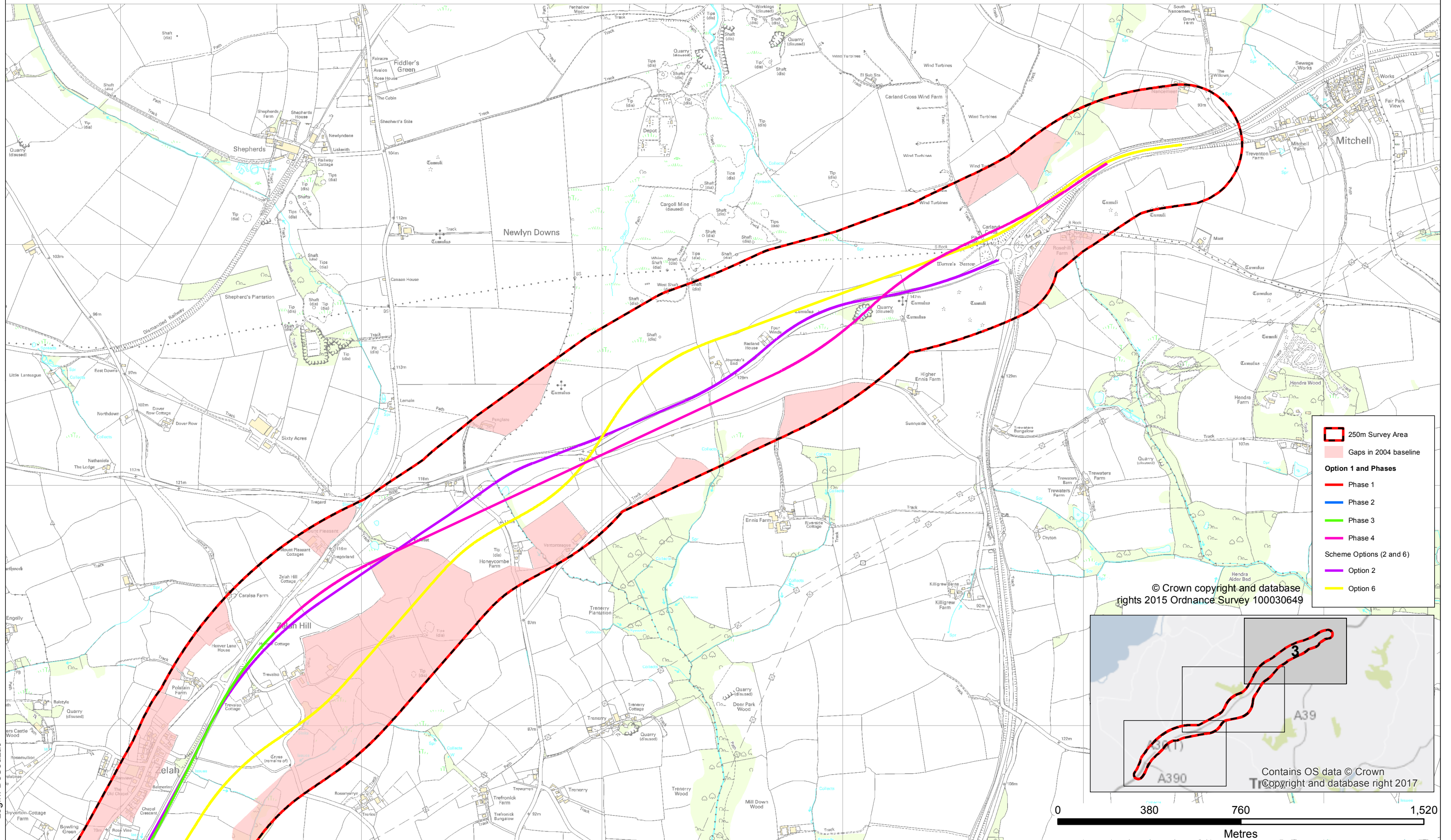
Kings Orchard,
 1 Queen Street, Bristol
 BS2 0HQ
 Tel: 44-(0)117-930-6200

Client: **WSP**

Project: **A30 CHIVERTON TO CARLAND CROSS**

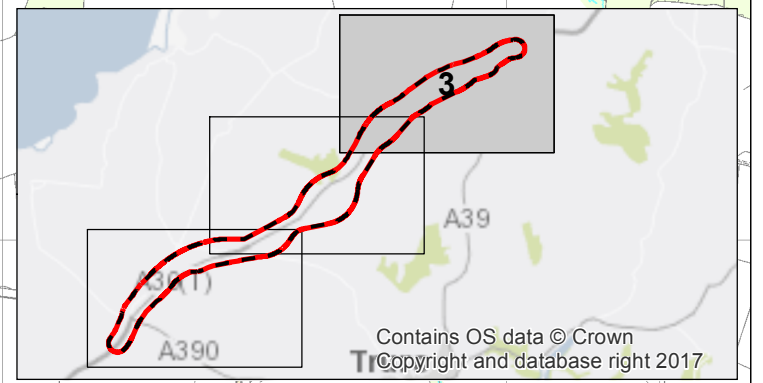
Title: **PHASE 1 VERIFICATION SURVEY AREA PAGE 2 OF 3**

Drawn: JSdS	Checked: JSdS
Designed: UD	Approved: UD
Date: 22/09/2017	Scale: 1:15,000
Project Number: 70004582	Drawing Number: FIGURE 1



- 250m Survey Area
- Gaps in 2004 baseline
- Option 1 and Phases**
- Phase 1
- Phase 2
- Phase 3
- Phase 4
- Scheme Options (2 and 6)**
- Option 2
- Option 6

© Crown copyright and database rights 2015 Ordnance Survey 100030649



0 380 760 1,520
Metres

Rev	Date	Description	By	Chk	App	Notes

Kings Orchard,
1 Queen Street, Bristol
BS2 0HQ
Tel: 44-(0)117-930-6200

Client:

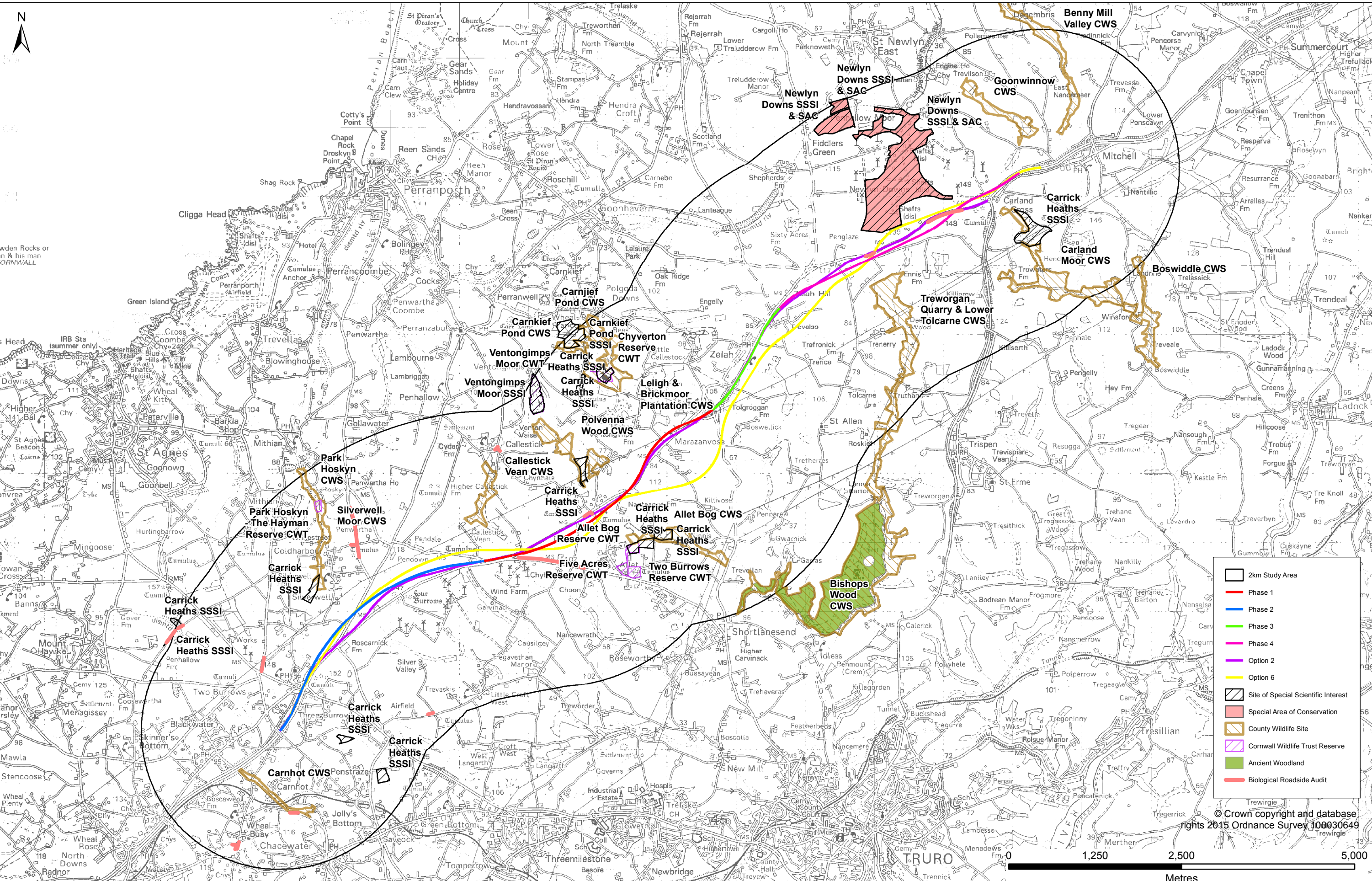
Project: **A30 CHIVERTON TO CARLAND CROSS**

Title: **PHASE 1 VERIFICATION SURVEY AREA PAGE 3 OF 3**


Drawn: JSdS	Checked: JSdS
Designed: UD	Approved: UD
Date: 22/09/2017	Scale: 1:15,000
Project Number: 70004582	Drawing Number: FIGURE 1
© Copyright Parsons Brinckerhoff	


File Name: \\uk.wspgroup.com\central_data\Projects\70004582 - A30 Chiverton to Carland Cross PCF Stage 2\IE Models and Drawings\GIS\Issue\Arup Ecology\GIS Data September 2017\Phase 1 Verification Survey\70004582-F01.mxd
Plot Date: 22/09/2017
Login: DeSouza

File Name: \\uk.wspgroup.com\central_data\Projects\70004582 - A30 Chiverton to Carrland Cross PCF Stage 2\IE Models and Drawings\GIS\Issues\Arup Ecology GIS Data September 2017\Phase 1 Verification Survey\70004582-F02.mxd
 Plot Date: 22/09/2017 Login: DeSouzaJ



Rev	Date	Description	By	Chk	App	Notes



 Kings Orchard,
 1 Queen Street, Bristol
 BS2 0HQ
 Tel: 44-(0)117-930-6200

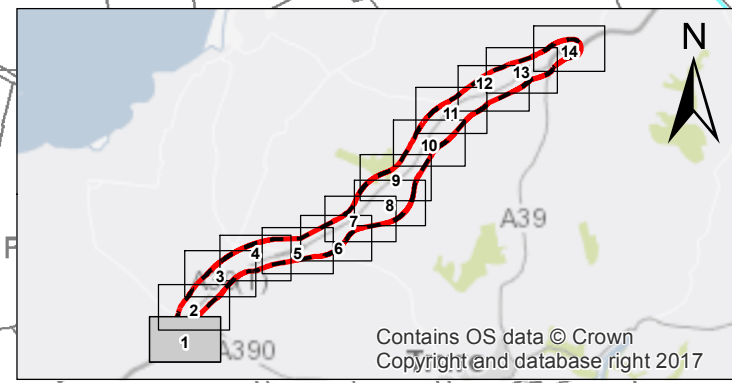
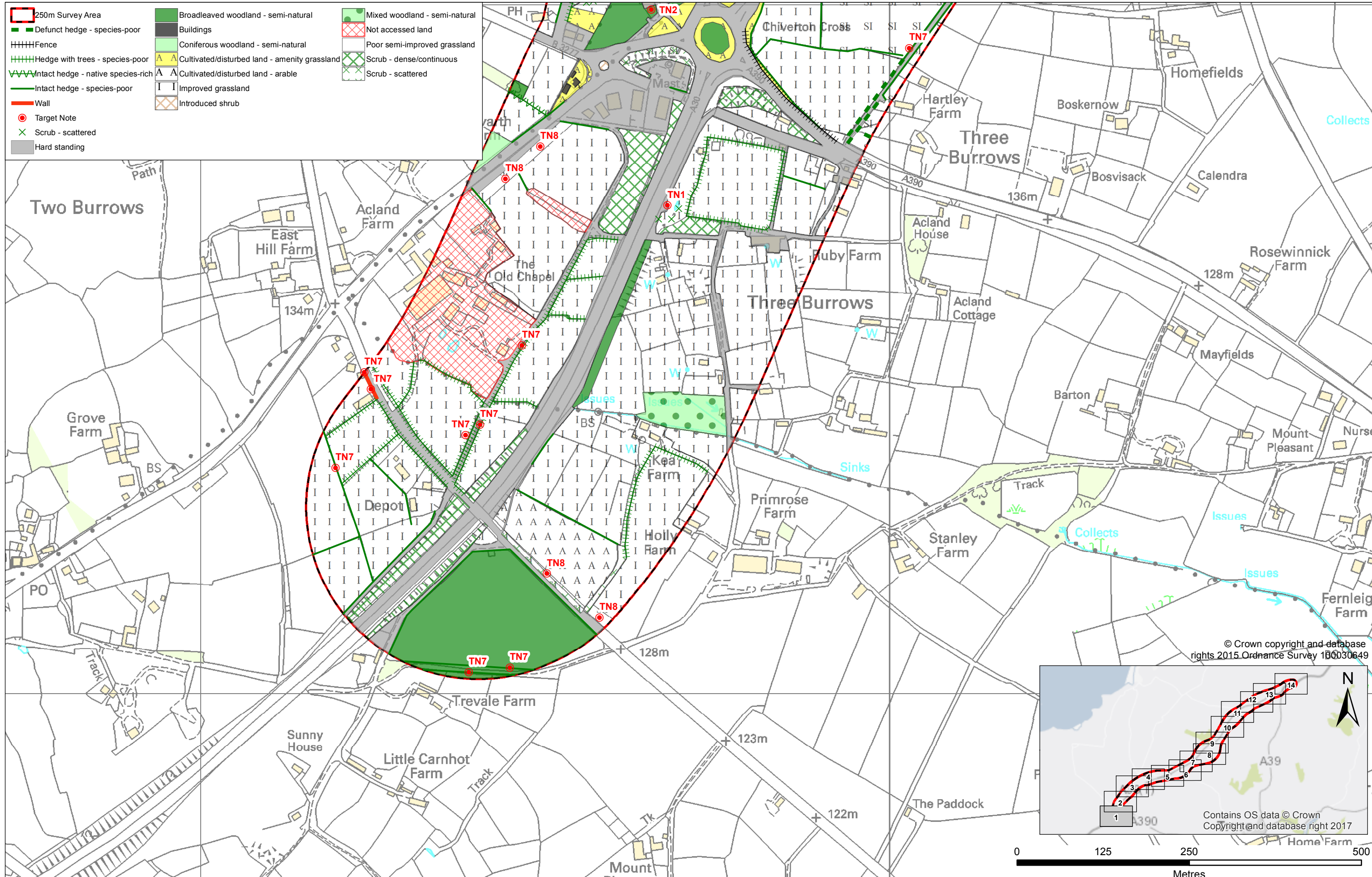
Client: 
 Project: **A30 CHIVERTON TO
 CARRLAND CROSS**

Title: **PHASE 1 VERIFICATION
 SURVEY
 STATUTORY AND NON-STATUTORY
 SITES WITHIN 2km**

Drawn: JSdS	Checked: JSdS
Designed: UD	Approved: UD
Date: 22/09/2017	Scale: 1:50,000 A3 Sheet:
Project Number: 70004582	Drawing Number: FIGURE 2
Revision:	

© Copyright Parsons Brinckerhoff

File Name: \\uk.wspgroup.com\central\data\Projects\70004582 - A30 Chiverton to Carland Cross PCF - Stage 2\IE Models and Drawings\GIS\Issued\Arup Ecology GIS Data September 2017\Phase 1 Verification Survey\70004582-F03.mxd
 Plot Date: 22/09/2017



Rev	Date	Description	By	Chk	App	Notes

WSP | **PARSONS BRINCKERHOFF**

Kings Orchard,
1 Queen Street, Bristol
BS2 0HQ
Tel: 44-(0)117-930-6200

Client: **WSP**

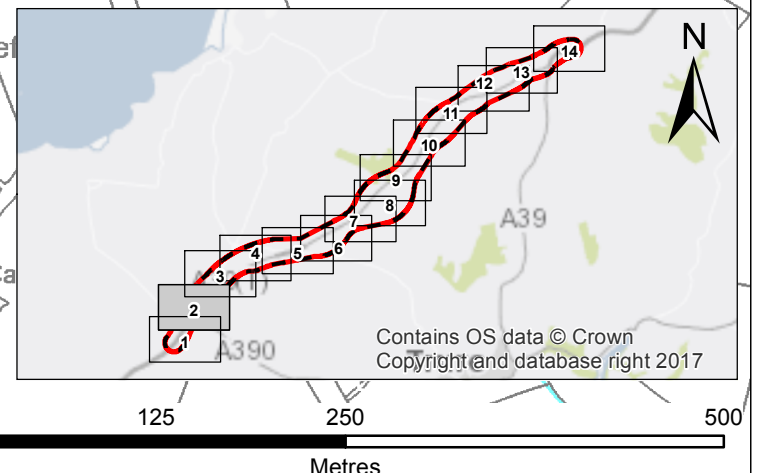
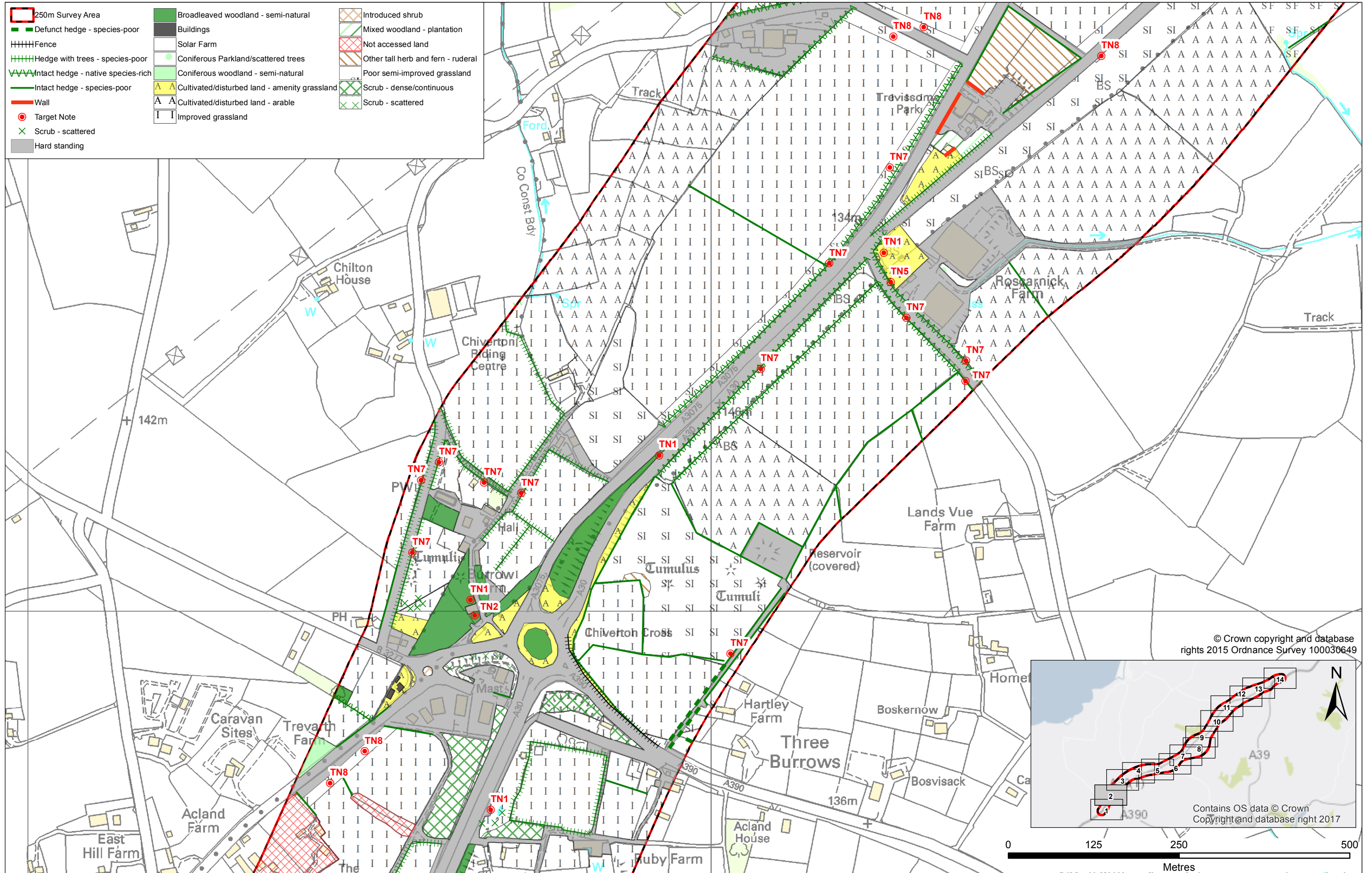
Project: **A30 CHIVERTON TO CARLAND CROSS**

Title: **PHASE 1 VERIFICATION SURVEY RESULTS PAGE 1 OF 14**

Drawn: JSdS	Checked: JSdS
Designed: UD	Approved: UD
Date: 22/09/2017	Scale: 1:5,000
Project Number: 70004582	Drawing Number: A3
Revision:	Sheet: FIGURE 3

© Copyright Parsons Brinckerhoff

File Name: \\uk.wspgroup.com\central\data\Projects\70004582 - A30 Chiverton to Carland Cross PCF - Stage 2\IE Models and Drawings\GIS\used\Arup Ecology GIS Data September 2017\Phase 1 Verification Survey\70004582-F03.mxd
 Plot Date: 22/09/2017



Rev	Date	Description	By	Chk	App	Notes

WSP | **PARSONS BRINCKERHOFF**

Kings Orchard,
1 Queen Street, Bristol
BS2 0HQ

Tel: 44-(0)117-930-6200

Client: **WSP**

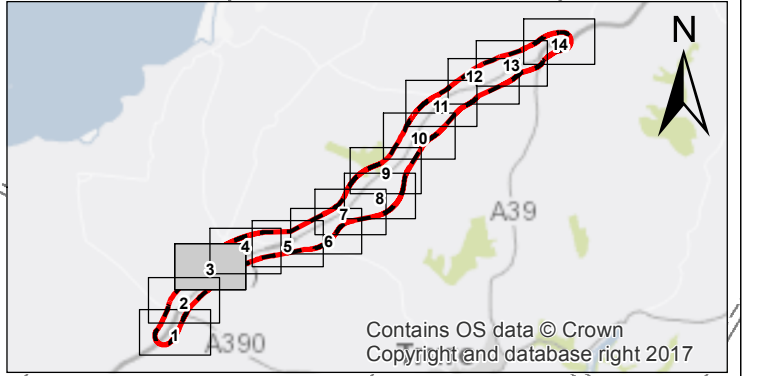
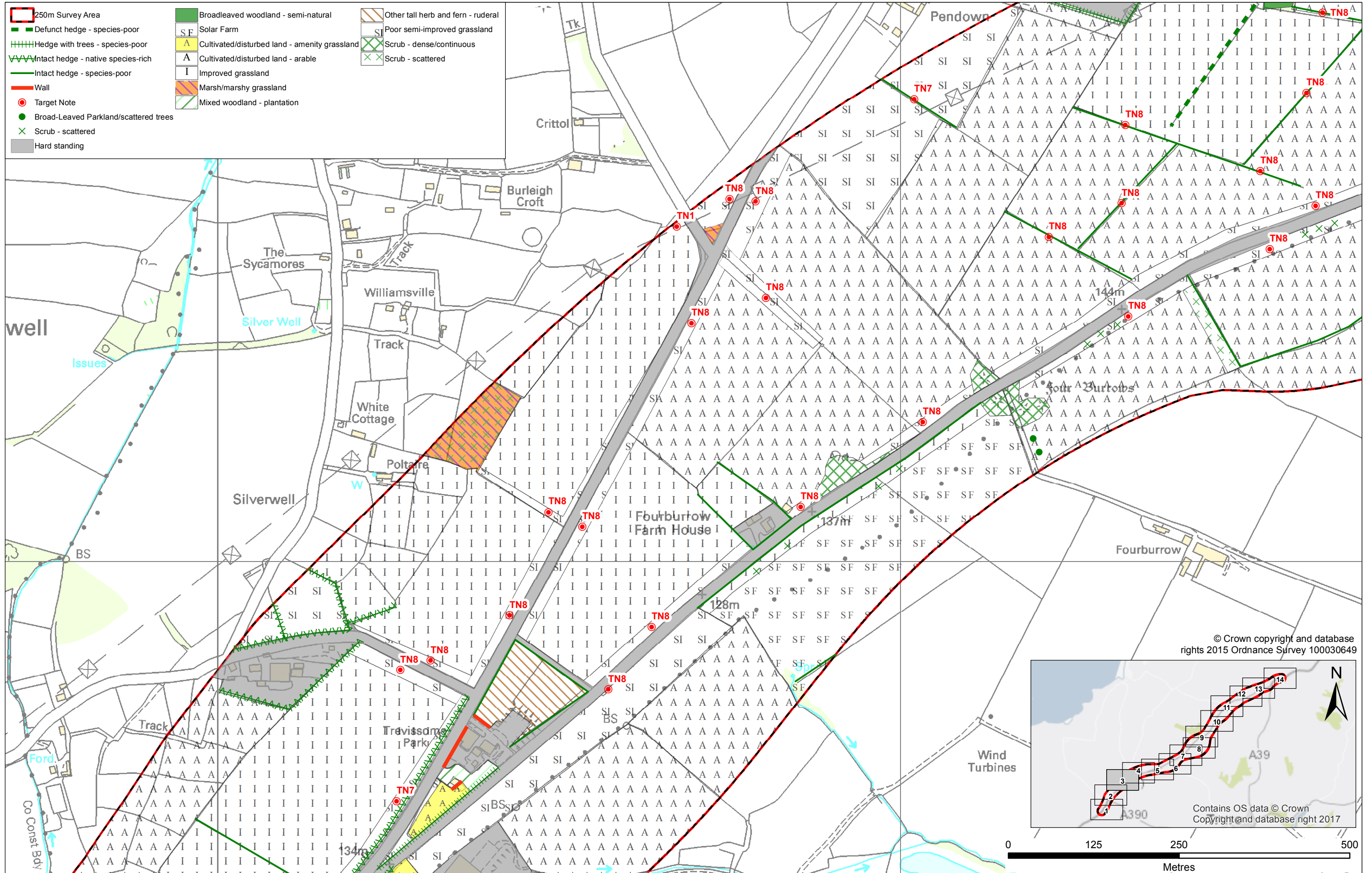
Project: **A30 CHIVERTON TO CARLAND CROSS**

Title: **PHASE 1 VERIFICATION SURVEY RESULTS PAGE 2 OF 14**

Drawn: JSdS	Checked: JSdS
Designed: UD	Approved: UD
Date: 22/09/2017	Scale: 1:5,000
Project Number: 70004582	Drawing Number: FIGURE 3
Revision:	

© Copyright Parsons Brinckerhoff

File Name: \\uk.wspgroup.com\central\data\Projects\70004582 - A30 Chiverton to Carland Cross PCF - Stage 2\IE Models and Drawings\GIS\Used\Arup Ecology GIS Data September 2017\Phase 1 Verification Survey\70004582-F03.mxd
Plot Date: 22/09/2017



Rev	Date	Description	By	Chk	App	Notes

WSP | **PARSONS BRINCKERHOFF**

Kings Orchard,
1 Queen Street, Bristol
BS2 0HQ

Tel: 44-(0)117-930-6200

Client: **WSP**

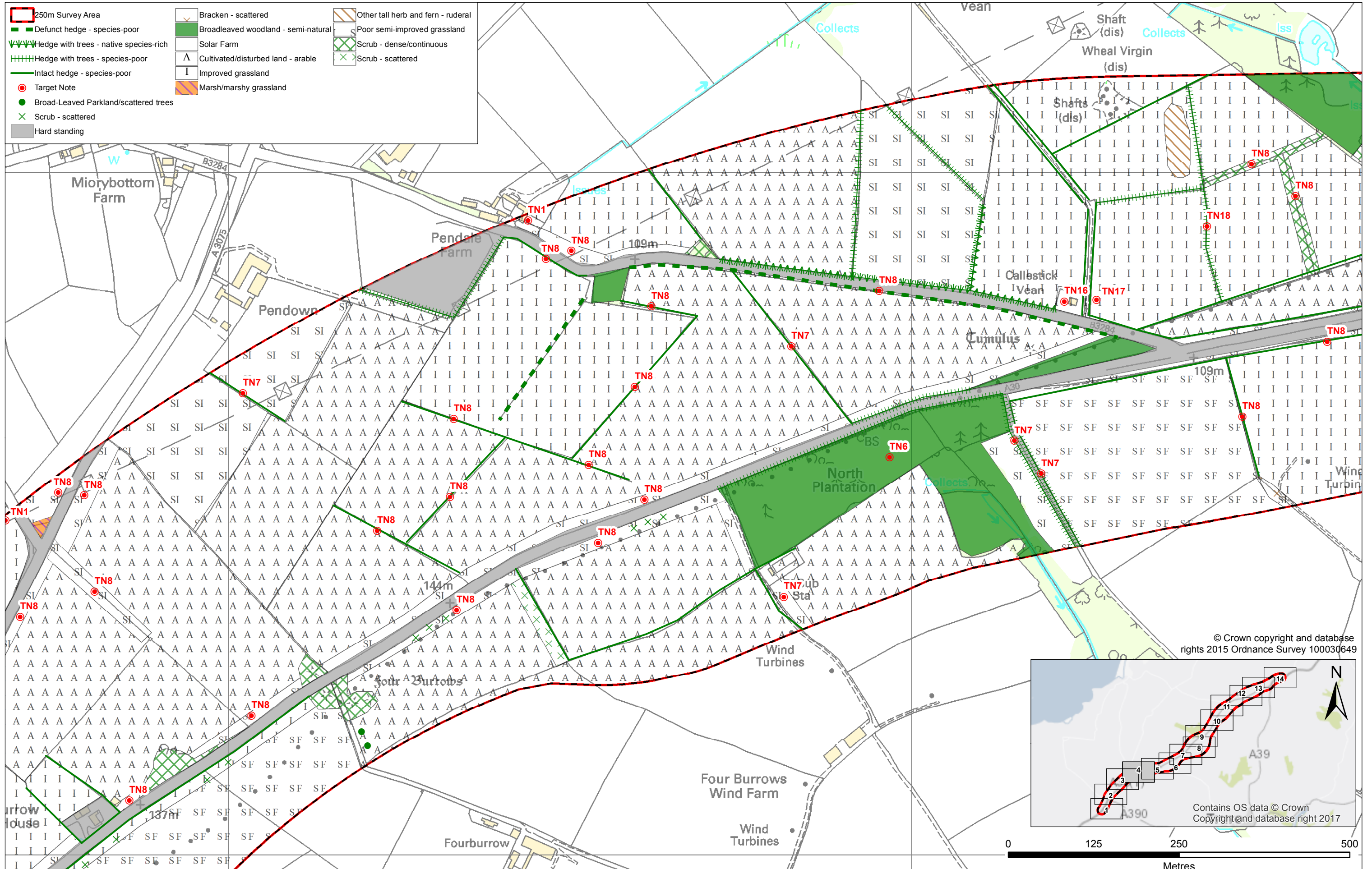
Project: **A30 CHIVERTON TO CARLAND CROSS**

Title: **PHASE 1 VERIFICATION SURVEY RESULTS PAGE 3 OF 14**

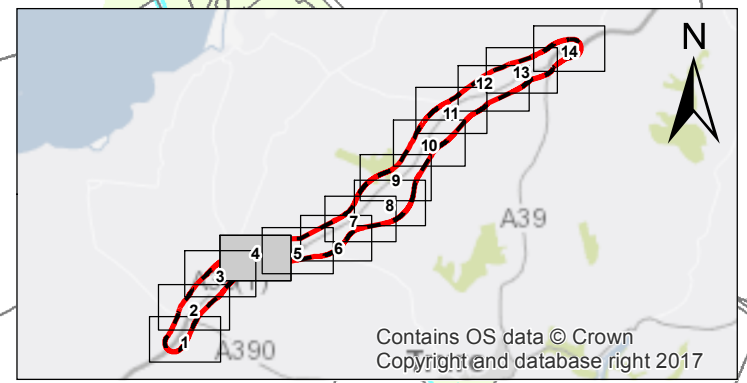
Drawn: JSdS	Checked: JSdS
Designed: UD	Approved: UD
Date: 22/09/2017	Scale: 1:5,000
Project Number: 70004582	Drawing Number: FIGURE 3
Revision:	

© Copyright Parsons Brinckerhoff

File Name: \\uk.wspgroup.com\central\data\Projects\70004582 - A30 Chiverton to Carland Cross PCF - Stage 2\IE Models and Drawings\GIS\used\Arup Ecology GIS Data September 2017\Phase 1 Verification Survey\70004582-F03.mxd
 Plot Date: 22/09/2017



© Crown copyright and database rights 2015 Ordnance Survey 100030649



Rev	Date	Description	By	Chk	App	Notes

WSP | **PARSONS BRINCKERHOFF**

Kings Orchard,
1 Queen Street, Bristol
BS2 0HQ

Tel: 44-(0)117-930-6200

Client: **WSP**

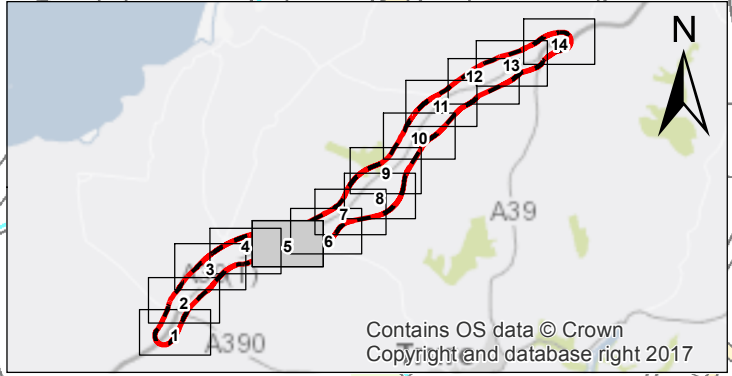
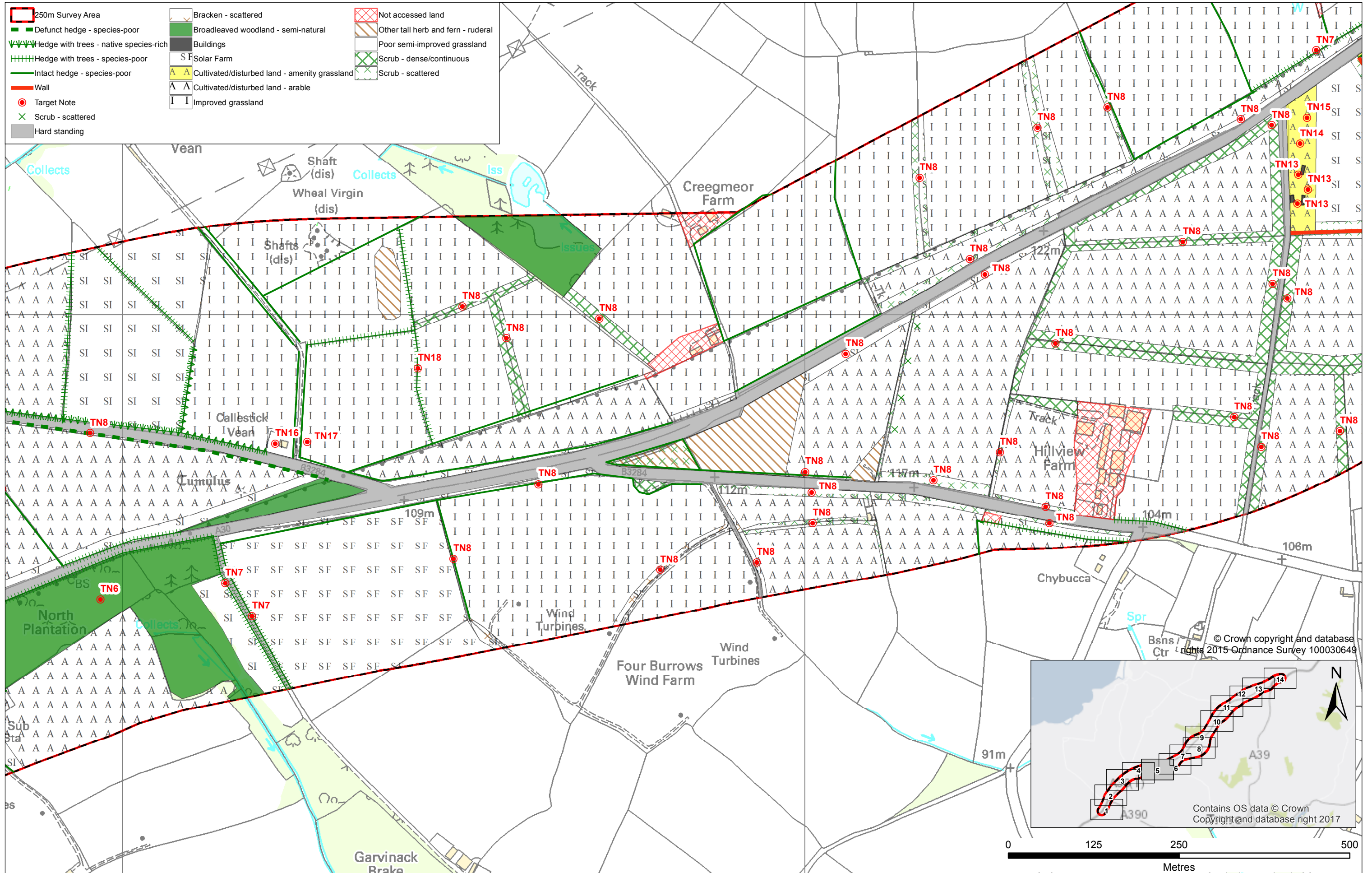
Project: **A30 CHIVERTON TO CARLAND CROSS**

Title: **PHASE 1 VERIFICATION SURVEY RESULTS PAGE 4 OF 14**

Drawn: JSdS	Checked: JSdS
Designed: UD	Approved: UD
Date: 22/09/2017	Scale: 1:5,000
Project Number: 70004582	Drawing Number: A3
	Sheet: FIGURE 3
	Revision:

© Copyright Parsons Brinckerhoff

File Name: \\uk.wspgroup.com\central\data\Projects\70004582 - A30 Chiverton to Carland Cross PCF - Stage 2\IE Models and Drawings\GIS\Used\Arup Ecology GIS Data September 2017\Phase 1 Verification Survey\70004582-F03.mxd
 Plot Date: 22/09/2017



Rev	Date	Description	By	Chk	App	Notes

WSP | **PARSONS BRINCKERHOFF**

Kings Orchard,
1 Queen Street, Bristol
BS2 0HQ

Tel: 44-(0)117-930-6200

Client: **WSP**

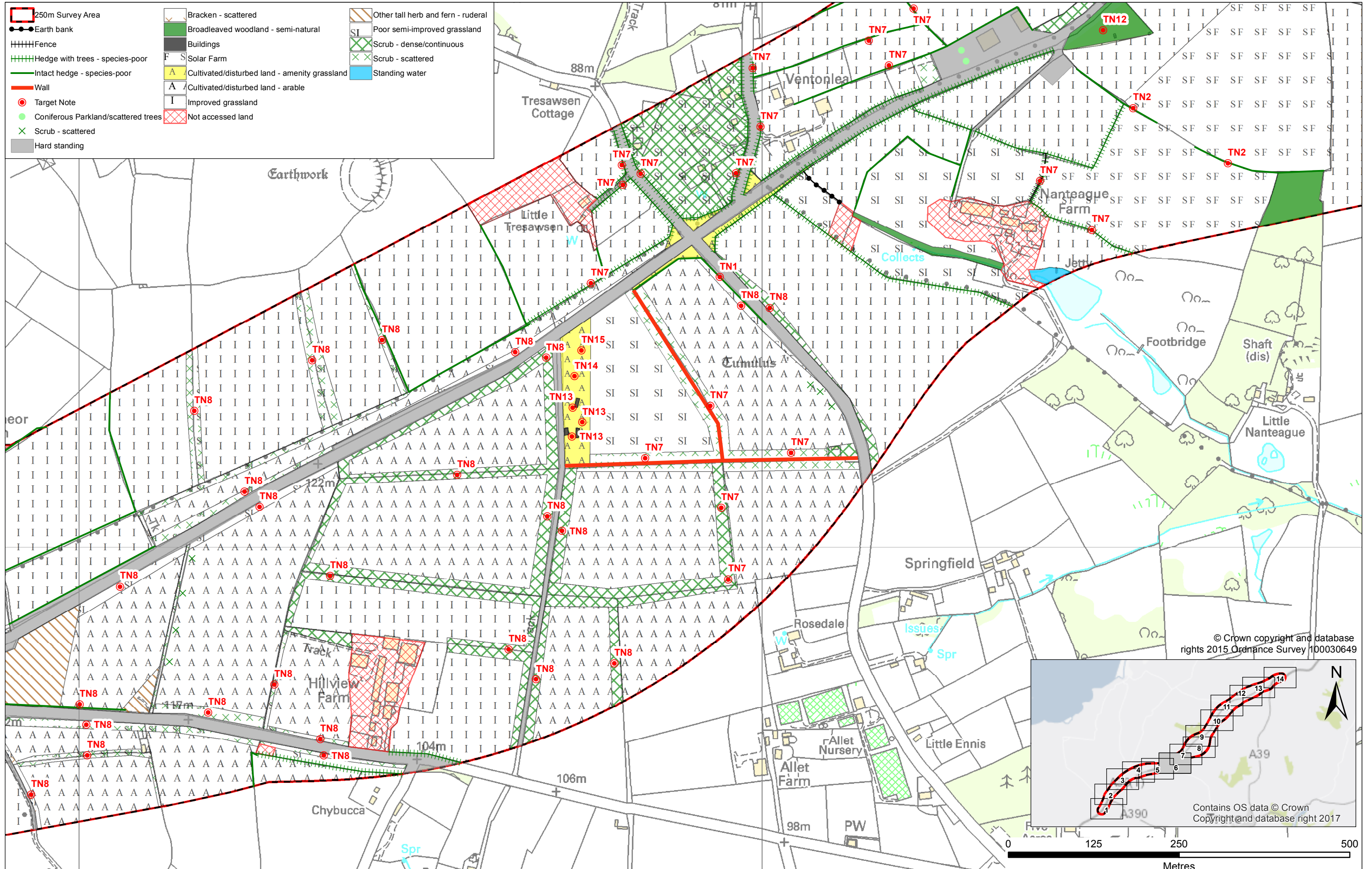
Project: **A30 CHIVERTON TO CARLAND CROSS**

Title: **PHASE 1 VERIFICATION SURVEY RESULTS**
PAGE 5 OF 14

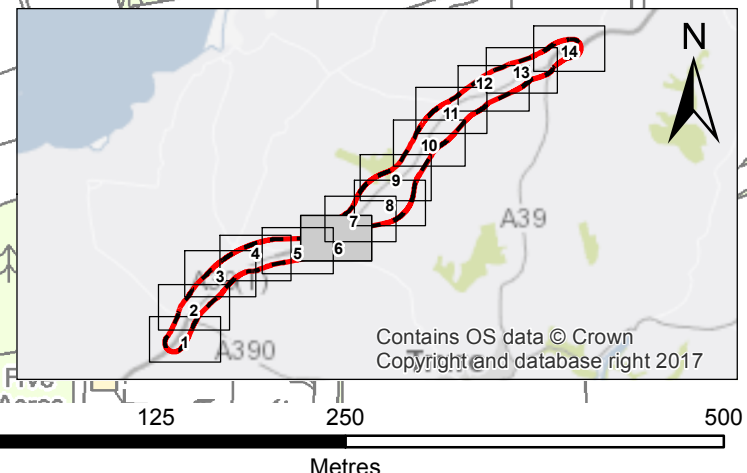
Drawn: JSdS	Checked: JSdS
Designed: UD	Approved: UD
Date: 22/09/2017	Scale: 1:5,000
Project Number: 70004582	Drawing Number: A3
Sheet: FIGURE 3	
Revision:	

© Copyright Parsons Brinckerhoff

File Name: \\uk.wspgroup.com\central\data\Projects\70004582 - A30 Chiverton to Carland Cross PCF - Stage 2\IE Models and Drawings\GIS\used\Arup Ecology GIS Data September 2017\Phase 1 Verification Survey\70004582-F03.mxd
 Plot Date: 22/09/2017



© Crown copyright and database rights 2015 Ordnance Survey 100030649



Rev	Date	Description	By	Chk	App	Notes

WSP | **PARSONS BRINCKERHOFF**

Kings Orchard,
1 Queen Street, Bristol
BS2 0HQ

Tel: 44-(0)117-930-6200

Client: **WSP**

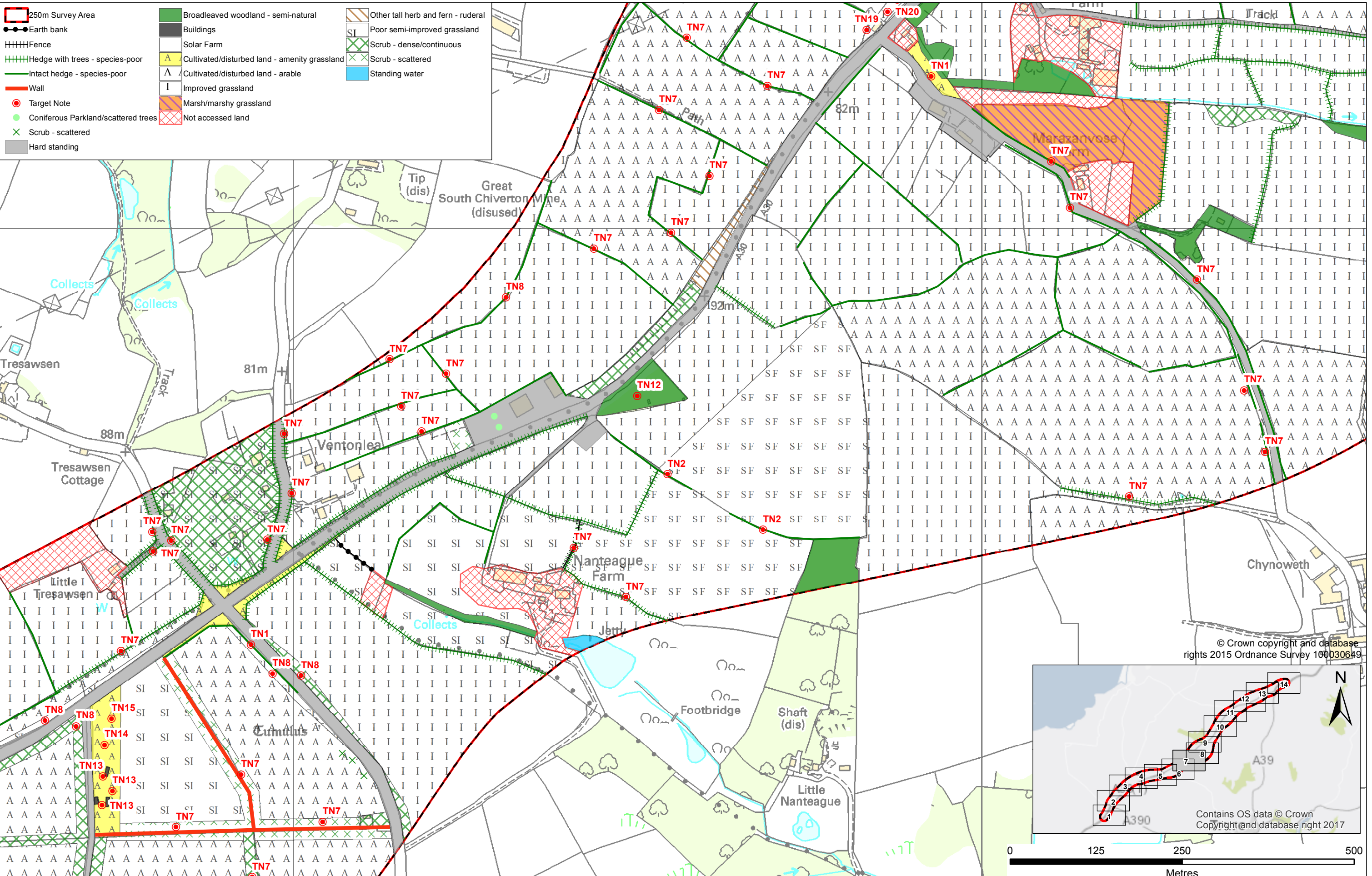
Project: **A30 CHIVERTON TO CARLAND CROSS**

Title: **PHASE 1 VERIFICATION SURVEY RESULTS**
PAGE 6 OF 14

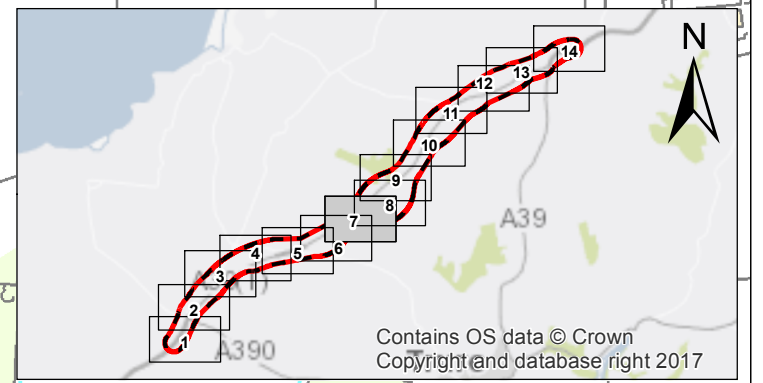
Drawn: JSdS	Checked: JSdS
Designed: UD	Approved: UD
Date: 22/09/2017	Scale: 1:5,000 A3 Sheet:
Project Number: 70004582	Drawing Number: FIGURE 3
Revision:	

© Copyright Parsons Brinckerhoff

File Name: \\uk.wspgroup.com\central\data\Projects\70004582 - A30 Chiverton to Carland Cross PCF - Stage 2\IE Models and Drawings\GIS\used\Arup Ecology GIS Data September 2017\Phase 1 Verification Survey\70004582-F03.mxd
 Plot Date: 22/09/2017



© Crown copyright and database rights 2015 Ordnance Survey 100030649



Rev	Date	Description	By	Chk	App	Notes

Kings Orchard,
 1 Queen Street, Bristol
 BS2 0HQ
 Tel: 44-(0)117-930-6200

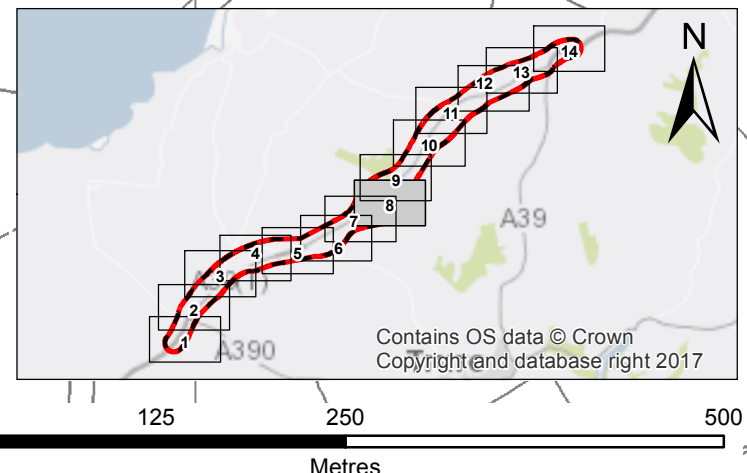
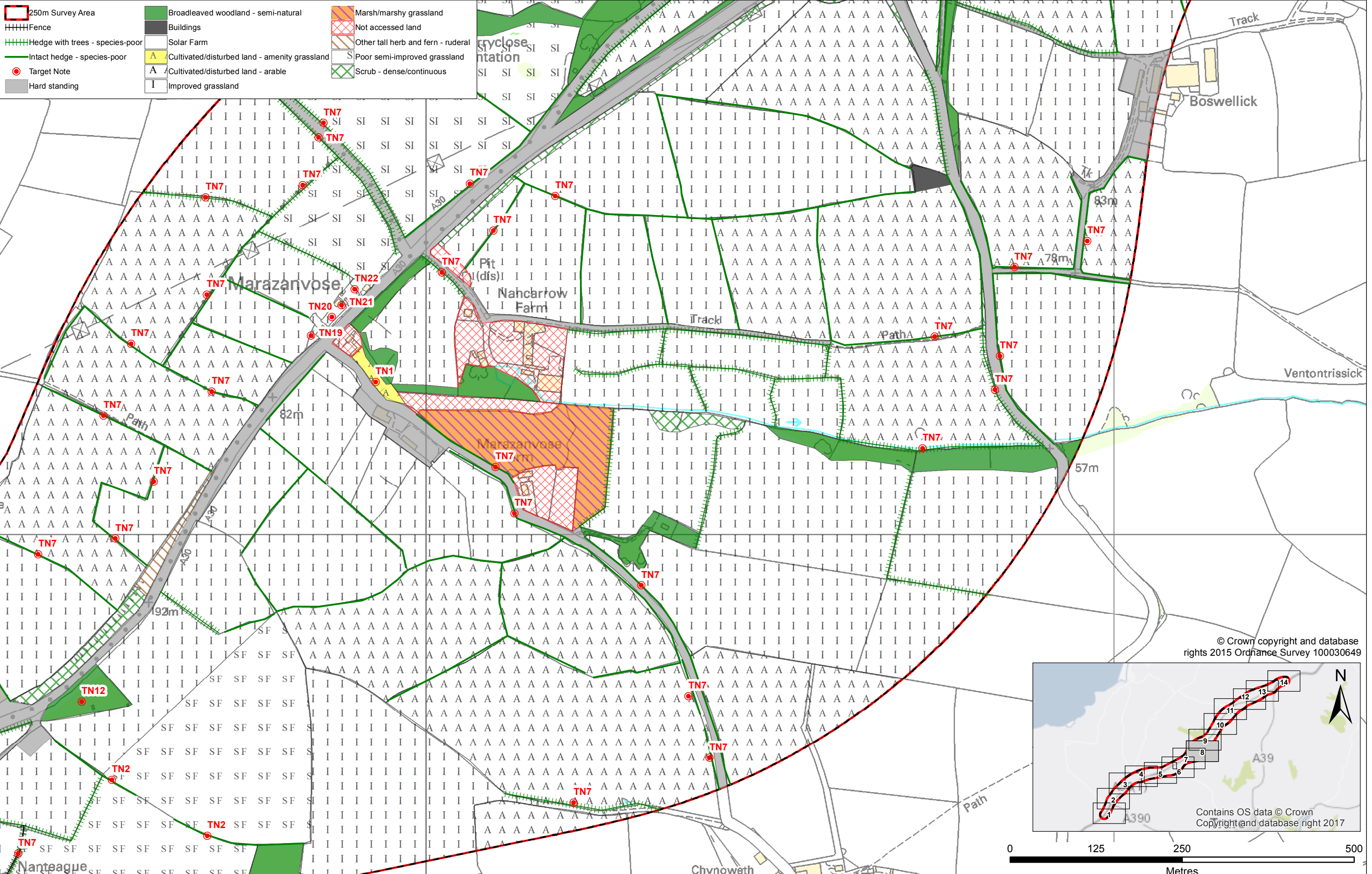
Client: WSP
 Project: A30 CHIVERTON TO CARLAND CROSS

Title: PHASE 1 VERIFICATION SURVEY RESULTS
 PAGE 7 OF 14

Drawn: JSdS	Checked: JSdS
Designed: UD	Approved: UD
Date: 22/09/2017	Scale: 1:5,000 A3 Sheet:
Project Number: 70004582	Drawing Number: FIGURE 3
	Revision:

© Copyright Parsons Brinckerhoff

File Name: \\uk.wspgroup.com\central\data\Projects\70004582 - A30 Chiverton to Carland Cross PCF - Stage 2\IE Models and Drawings\GIS\used\Arup Ecology GIS Data September 2017\Phase 1 Verification Survey\70004582-F03.mxd
 Plot Date: 22/09/2017



© Crown copyright and database rights 2015 Ordnance Survey 100030649

Contains OS data © Crown Copyright and database right 2017

Rev	Date	Description	By	Chk	App	Notes

WSP | **PARSONS BRINCKERHOFF**

Kings Orchard,
1 Queen Street, Bristol
BS2 0HQ
Tel: 44-(0)117-930-6200

Client: **WSP**

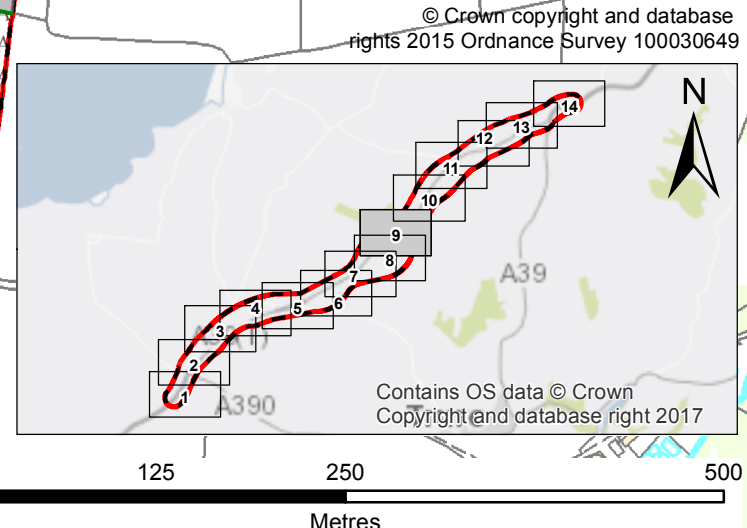
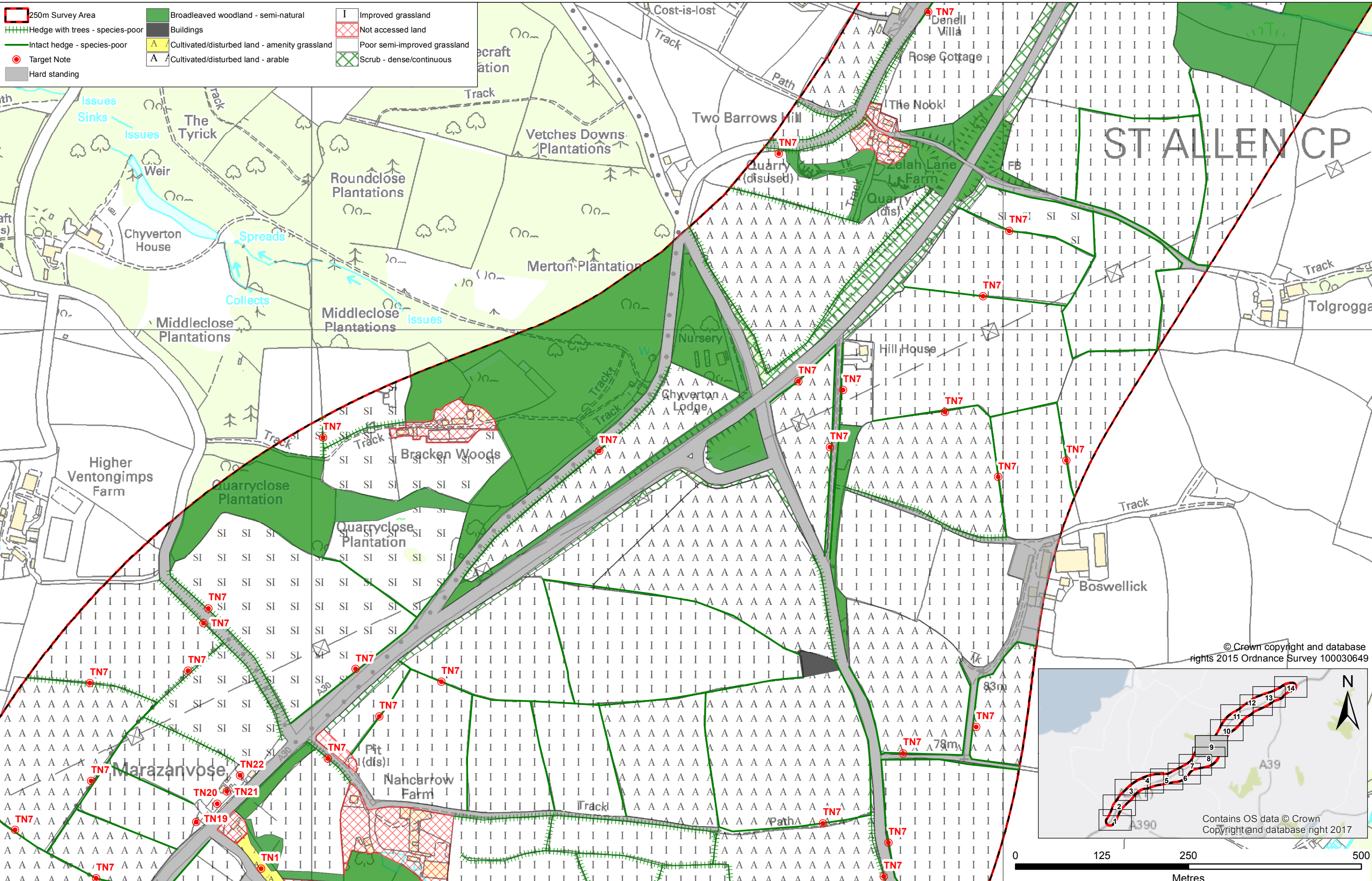
Project: **A30 CHIVERTON TO CARLAND CROSS**

Title: **PHASE 1 VERIFICATION SURVEY RESULTS PAGE 8 OF 14**

Drawn: JSdS	Checked: JSdS
Designed: UD	Approved: UD
Date: 22/09/2017	Scale: 1:5,000 A3 Sheet:
Project Number: 70004582	Drawing Number: FIGURE 3
	Revision:

© Copyright Parsons Brinckerhoff

File Name: \\uk.wspgroup.com\central\data\Projects\70004582 - A30 Chiverton to Carland Cross PCF - Stage 2\IE Models and Drawings\GIS\Used\Arup Ecology GIS Data September 2017\Phase 1 Verification Survey\70004582-F03.mxd
Plot Date: 22/09/2017



Rev	Date	Description	By	Chk	App	Notes

WSP | **PARSONS BRINCKERHOFF**

Kings Orchard,
1 Queen Street, Bristol
BS2 0HQ
Tel: 44-(0)117-930-6200

Client: **WSP**

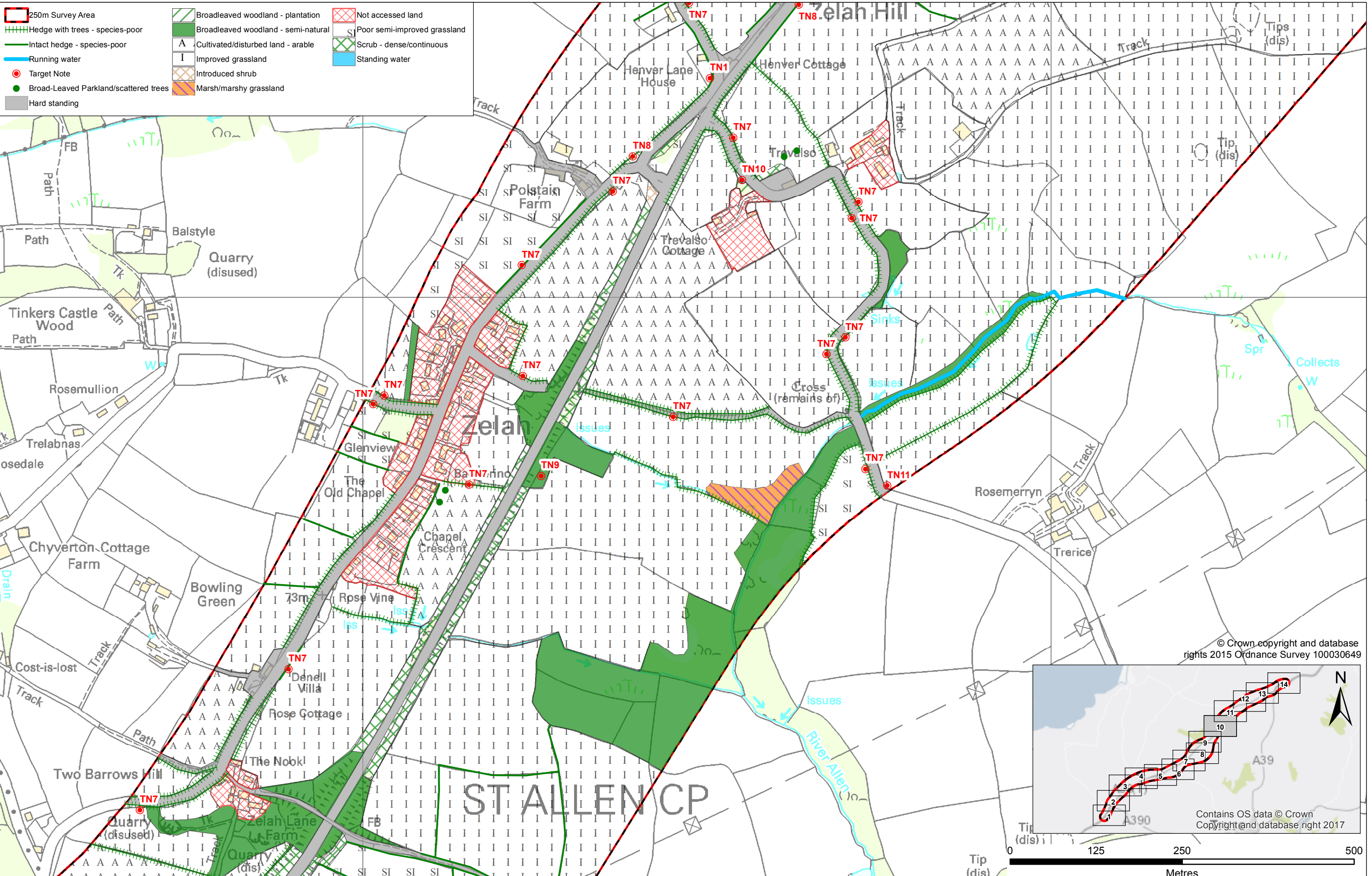
Project: **A30 CHIVERTON TO CARLAND CROSS**

Title: **PHASE 1 VERIFICATION SURVEY RESULTS PAGE 9 OF 14**

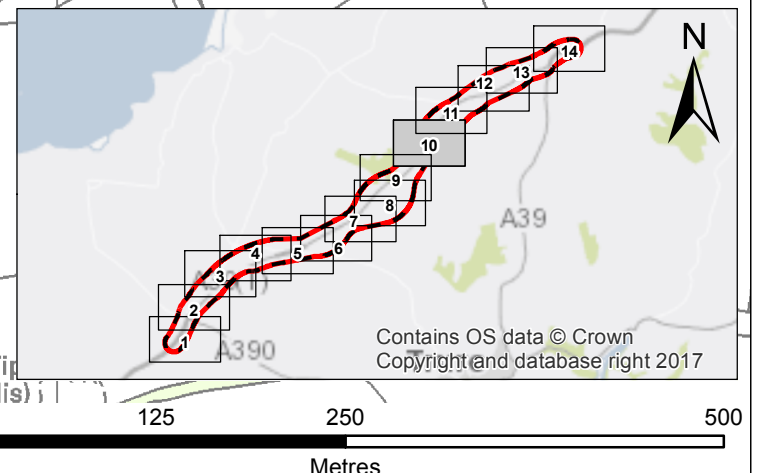
Drawn: JSdS	Checked: JSdS
Designed: UD	Approved: UD
Date: 22/09/2017	Scale: 1:5,000
Project Number: 70004582	Drawing Number: FIGURE 3
A3 Sheet: []	
Revision: []	

© Copyright Parsons Brinckerhoff

File Name: \\uk.wspgroup.com\central\data\Projects\70004582 - A30 Chiverton to Carland Cross PCF - Stage 2\IE Models and Drawings\GIS\Used\Arup Ecology GIS Data September 2017\Phase 1 Verification Survey\70004582-F03.mxd
 Plot Date: 22/09/2017



© Crown copyright and database rights 2015 Ordnance Survey 100030649



Rev	Date	Description	By	Chk	App	Notes

WSP | **PARSONS BRINCKERHOFF**

Kings Orchard,
1 Queen Street, Bristol
BS2 0HQ

Tel: 44-(0)117-930-6200

Client: **WSP**

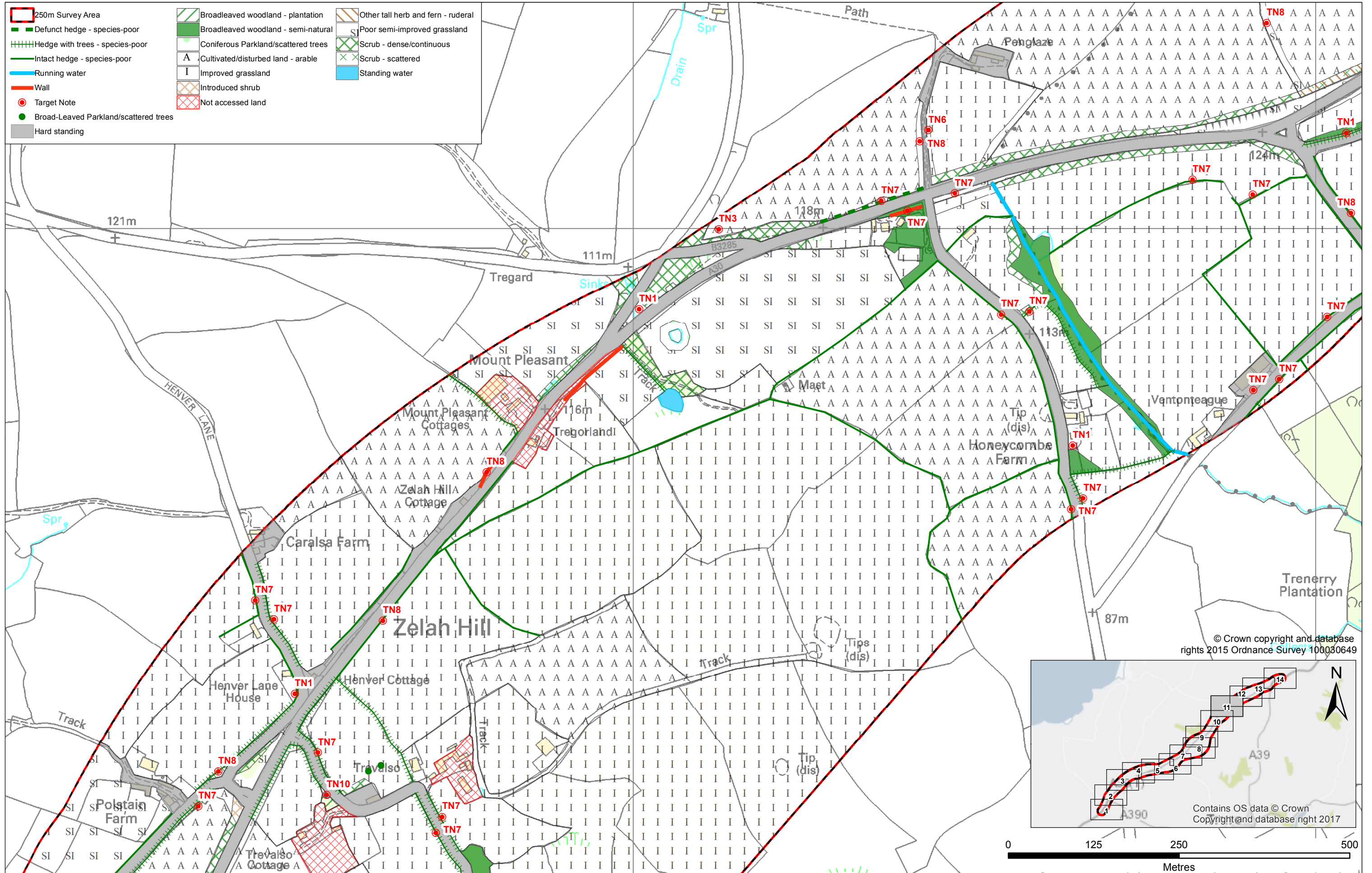
Project: **A30 CHIVERTON TO CARLAND CROSS**

Title: **PHASE 1 VERIFICATION SURVEY RESULTS**
PAGE 10 OF 14

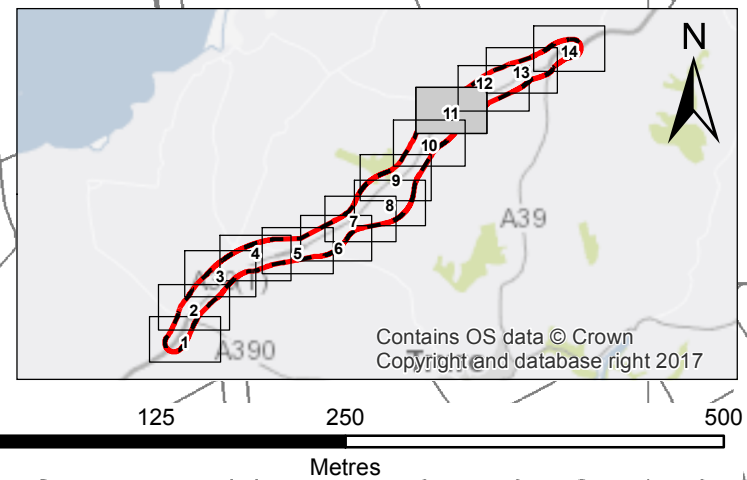
Drawn: JSdS	Checked: JSdS
Designed: UD	Approved: UD
Date: 22/09/2017	Scale: 1:5,000
Project Number: 70004582	Drawing Number: FIGURE 3
Revision:	

© Copyright Parsons Brinckerhoff

File Name: \\uk.wspgroup.com\central\data\Projects\70004582 - A30 Chiverton to Carland Cross PCF - Stage 2\IE Models and Drawings\GIS\Used\Arup Ecology GIS Data September 2017\Phase 1 Verification Survey\70004582-F03.mxd
 Plot Date: 22/09/2017



© Crown copyright and database rights 2015 Ordnance Survey 100030649



Rev	Date	Description	By	Chk	App	Notes

WSP | **PARSONS BRINCKERHOFF**

Kings Orchard,
1 Queen Street, Bristol
BS2 0HQ

Tel: 44-(0)117-930-6200

Client: **WSP**

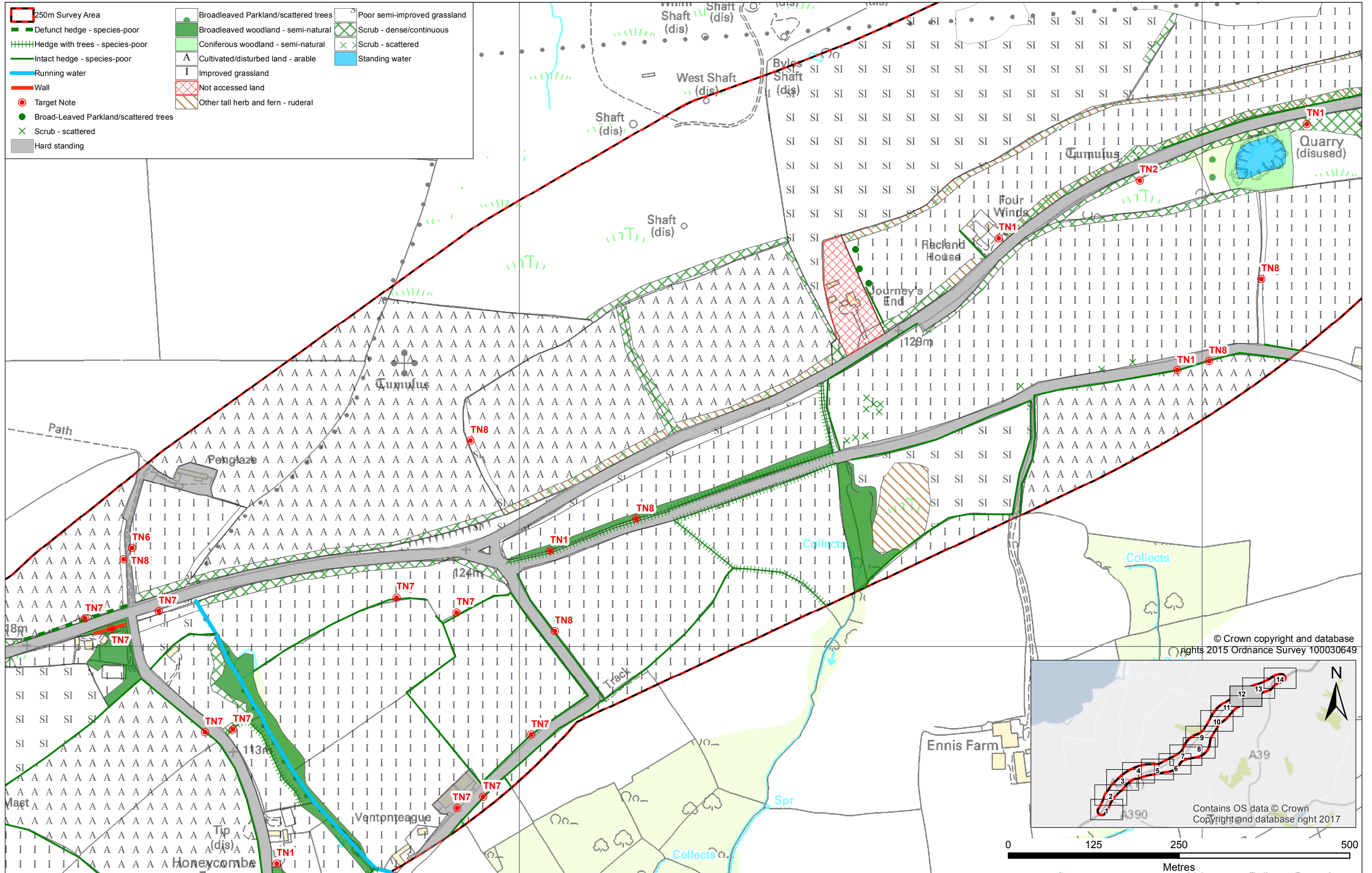
Project: **A30 CHIVERTON TO CARLAND CROSS**

Title: **PHASE 1 VERIFICATION SURVEY RESULTS PAGE 11 OF 14**

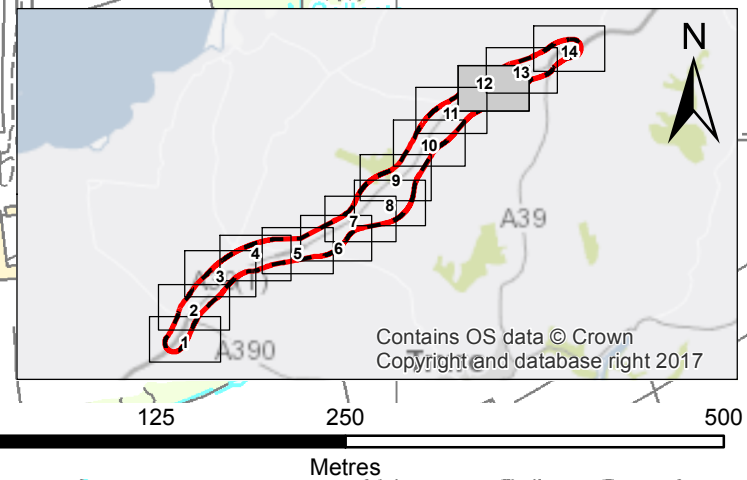
Drawn: JSdS	Checked: JSdS
Designed: UD	Approved: UD
Date: 22/09/2017	Scale: 1:5,000 A3 Sheet:
Project Number: 70004582	Drawing Number: FIGURE 3
	Revision:

© Copyright Parsons Brinckerhoff

File Name: \\uk.wspgroup.com\central\data\Projects\70004582 - A30 Chiverton to Carland Cross PCF - Stage 2\IE Models and Drawings\GIS\used\Arup Ecology GIS Data September 2017\Phase 1 Verification Survey\70004582-F03.mxd
 Plot Date: 22/09/2017



© Crown copyright and database rights 2015 Ordnance Survey 100030649



Rev	Date	Description	By	Chk	App	Notes

WSP | **PARSONS BRINCKERHOFF**

Kings Orchard,
1 Queen Street, Bristol
BS2 0HQ
Tel: 44-(0)117-930-6200

Client: **WSP**

Project: **A30 CHIVERTON TO CARLAND CROSS**

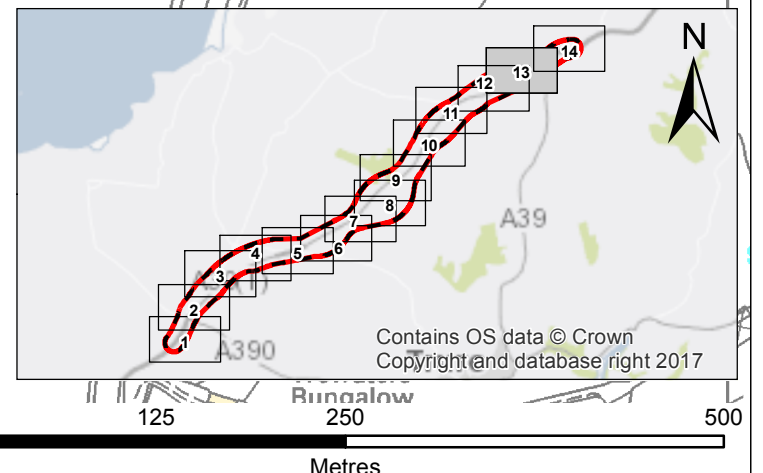
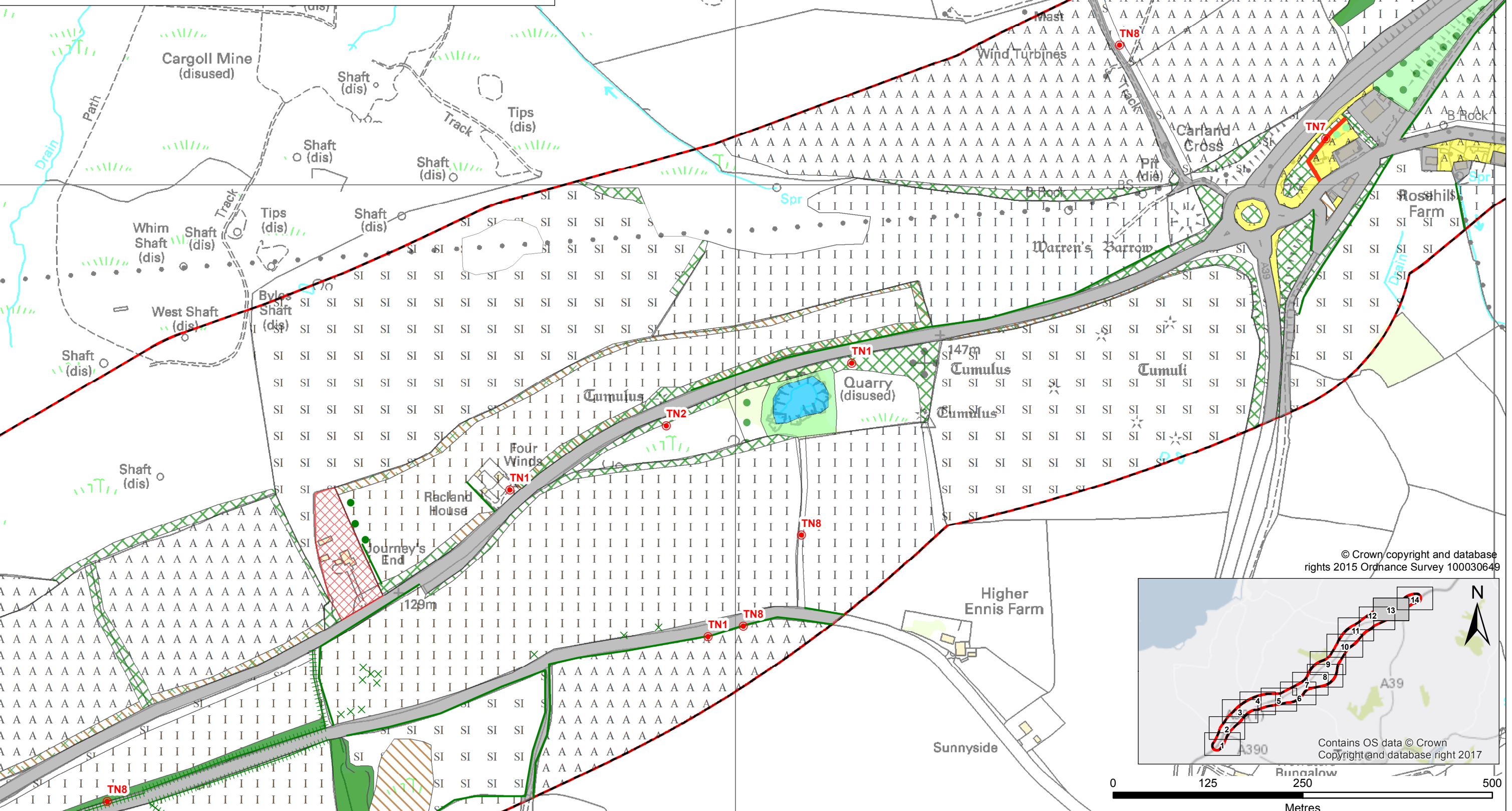
Title: **PHASE 1 VERIFICATION SURVEY RESULTS PAGE 12 OF 14**

Drawn: JSdS	Checked: JSdS
Designed: UD	Approved: UD
Date: 22/09/2017	Scale: 1:5,000 A3 Sheet:
Project Number: 70004582	Drawing Number: FIGURE 3
Revision:	

© Copyright Parsons Brinckerhoff

File Name: \\uk.wspgroup.com\central\data\Projects\70004582 - A30 Chiverton to Carland Cross PCF - Stage 2\IE Models and Drawings\GIS\Used\Arup Ecology GIS Data September 2017\Phase 1 Verification Survey\70004582-F03.mxd
 Plot Date: 22/09/2017

250m Survey Area	Broadleaved Parkland/scattered trees	Not accessed land
Hedge with trees - species-poor	Broadleaved woodland - semi-natural	Other tall herb and fern - ruderal
Intact hedge - species-poor	Coniferous woodland - semi-natural	Poor semi-improved grassland
Wall	Cultivated/disturbed land - amenity grassland	Scrub - dense/continuous
Target Note	Cultivated/disturbed land - arable	Scrub - scattered
Broad-Leaved Parkland/scattered trees	Improved grassland	Standing water
Coniferous Parkland/scattered trees	Mixed woodland - semi-natural	
Scrub - scattered		
Hard standing		



Rev	Date	Description	By	Chk	App	Notes

WSP | **PARSONS BRINCKERHOFF**

Kings Orchard,
1 Queen Street, Bristol
BS2 0HQ
Tel: 44-(0)117-930-6200

Client: **WSP**

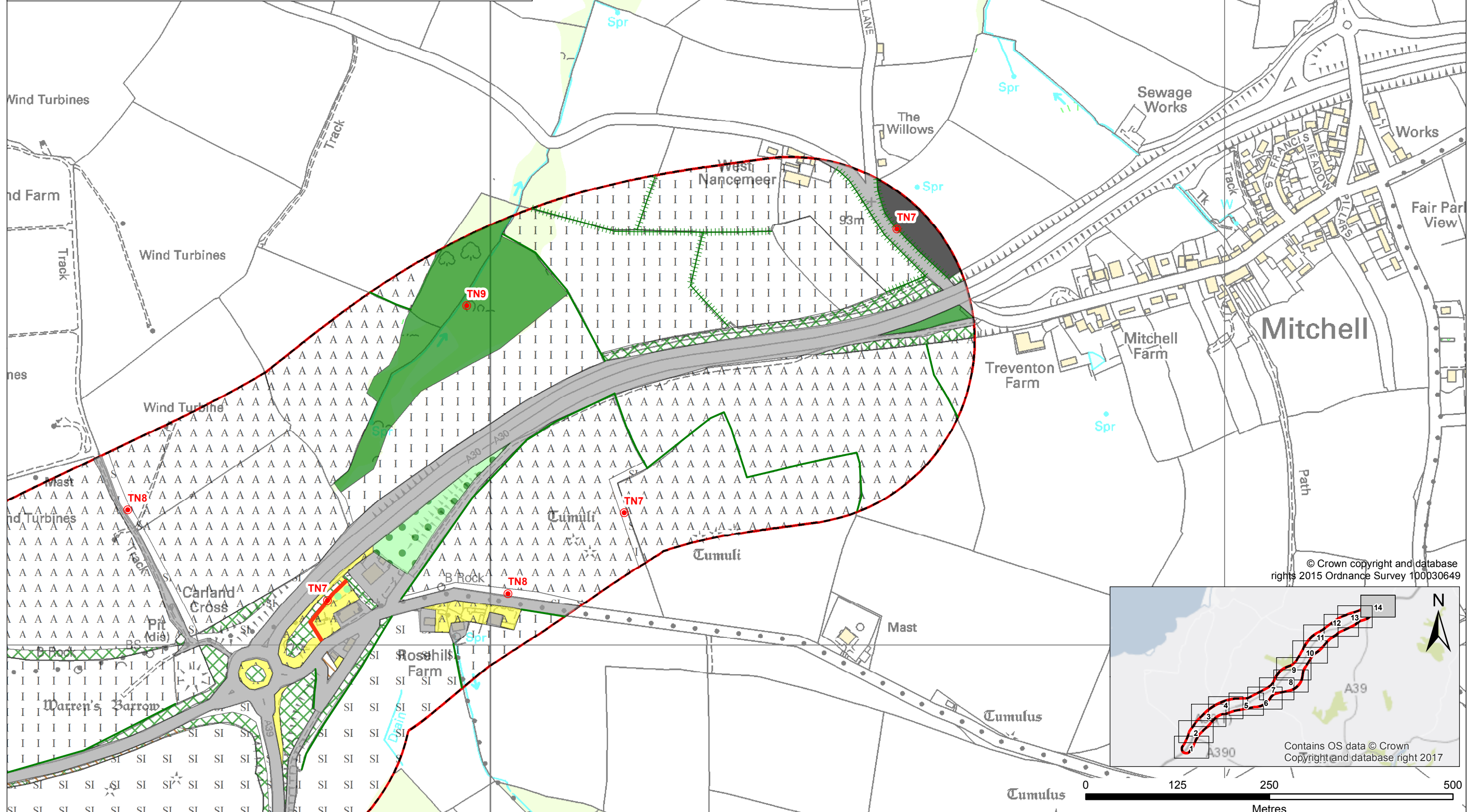
Project: **A30 CHIVERTON TO CARLAND CROSS**

Title: **PHASE 1 VERIFICATION SURVEY RESULTS PAGE 13 OF 14**

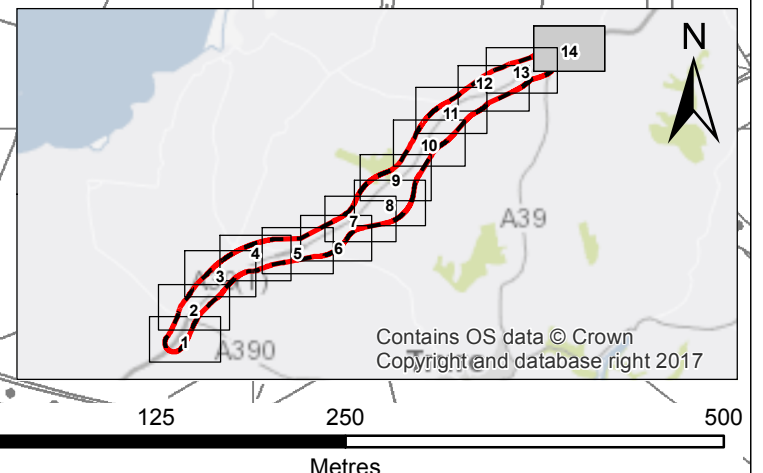
Drawn: JSdS	Checked: JSdS
Designed: UD	Approved: UD
Date: 22/09/2017	Scale: 1:5,000
Project Number: 70004582	Drawing Number: FIGURE 3

© Copyright Parsons Brinckerhoff

250m Survey Area	Broadleaved woodland - semi-natural	Other tall herb and fern - ruderal
Hedge with trees - species-poor	Buildings	Poor semi-improved grassland
Intact hedge - species-poor	Cultivated/disturbed land - amenity grassland	Scrub - dense/continuous
Wall	Cultivated/disturbed land - arable	Scrub - scattered
Target Note	Improved grassland	
Coniferous Parkland/scattered trees	Mixed woodland - semi-natural	
Hard standing		



© Crown copyright and database rights 2015 Ordnance Survey 100030649



Contains OS data © Crown Copyright and database right 2017

Rev	Date	Description	By	Chk	App	Notes

WSP | **PARSONS BRINCKERHOFF**

Kings Orchard,
1 Queen Street, Bristol
BS2 0HQ

Tel: 44-(0)117-930-6200

Client: **WSP**

Project: **A30 CHIVERTON TO CARLAND CROSS**

Title: **PHASE 1 VERIFICATION SURVEY RESULTS PAGE 14 OF 14**

Drawn: JSdS	Checked: JSdS
Designed: UD	Approved: UD
Date: 22/09/2017	Scale: 1:5,000 A3 Sheet:
Project Number: 70004582	Drawing Number: FIGURE 3
Revision:	

© Copyright Parsons Brinckerhoff

File Name: \\uk.wspgroup.com\central\data\Projects\70004582 - A30 Chiverton to Carland Cross PCF - Stage 2\IE Models and Drawings\GIS\Used\Arup Ecology GIS Data September 2017\Phase 1 Verification Survey\70004582-F03.mxd
Plot Date: 22/09/2017

If you need help accessing this or any other Highways England information, please call **0300 123 5000** and we will help you.