

A30 Chiverton to Carland Cross Improvement Scheme Preliminary Environmental Information Report

PEIR Appendix 8.14 Barn Owl
Survey Report (CONFIDENTIAL)

Barn Owl Survey Report

This report contains confidential information, therefore this document is only available on request to those who have a legitimate need to view the Information. To request a copy of the document please use the contact details provided below:

A30ChivertontoCarlandCross@highwaysengland.co.uk

0300 123 5000






If you need help accessing this or any other Highways England information, please call **0300 123 5000** and we will help you.

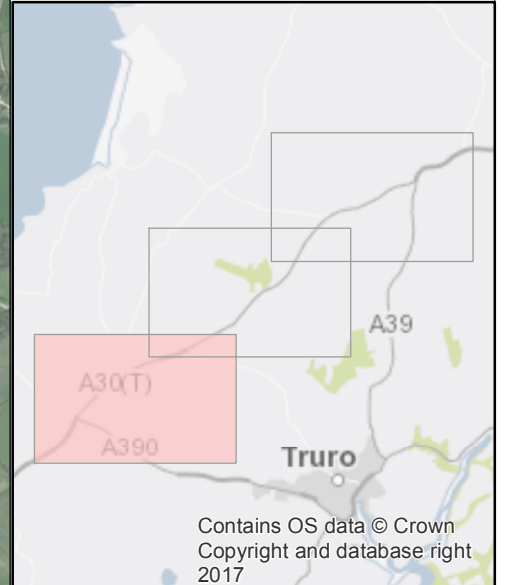
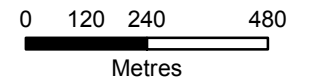
A30 Chiverton to Carland Cross Improvement Scheme Preliminary Environmental Information Report

PEIR Appendix 8.15 Nightjar
Survey Report

File Name: \\uk.wspgroup.com\central_data\Projects\70004582 - A30 Chiverton to Carland Cross PCF Stage 2\Documents\Ecology\Surveys\mapping\Maping for Scott Turnbull\Figure 1 - Nightjar Survey Area.mxd
 Plot Date: 12/10/2017
 Login: desouza



-  Option 7A
-  Nightjar transect routes
-  Nightjar Survey Area 1
-  Nightjar Survey Area 2
-  Nightjar Survey Area 3




Source: Esri, DigitalGlobe, GeoEye, Earthstar Geographics, CNES/Airbus DS, USDA, USGS, AeroGRID, IGN, and the GIS User Community

Contains OS data © Crown Copyright and database right 2017

Rev	Date	Description	By	Chk	App	Notes



Kings Orchard,
1 Queen Street, Bristol
BS2 0HQ
Tel: 44-(0)117-930-6200

Client: 






Project: **A30 CHIVERTON TO CARLAND CROSS**

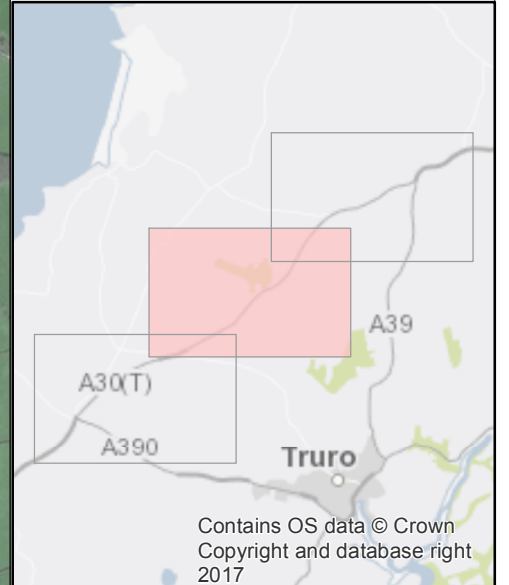
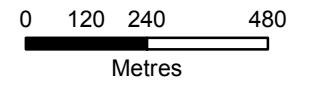
Title: **NIGHTJAR SURVEY AREA**
PAGE 1 OF 3

Drawn: ST	Checked: JSdS
Designed: LM	Approved: UD
Date: 11/10/2017	Scale: 1:15,000
Project Number: 70004582	Drawing Number: FIGURE 1
© Copyright Parsons Brinckerhoff	

File Name: \\uk.wspgroup.com\central_data\Projects\70004582 - A30 Chiverton to Carland Cross PCF Stage 2\Documents\Ecology\Surveys\mapping\Maping for Scott Turnbull\Figure 1 - Nightjar Survey Area.mxd
 Plot Date: 12/10/2017
 Login: desouza



-  Option 7A
-  Nightjar transect routes
-  Nightjar Survey Area 1
-  Nightjar Survey Area 2
-  Nightjar Survey Area 3



Source: Esri, DigitalGlobe, GeoEye, Earthstar Geographics, CNES/Airbus DS, USDA, USGS, AeroGRID, IGN, and the GIS User Community

Rev	Date	Description	By	Chk	App	Notes

WSP | **PARSONS BRINCKERHOFF**

Kings Orchard,
1 Queen Street, Bristol
BS2 0HQ

Tel: 44-(0)117-930-6200

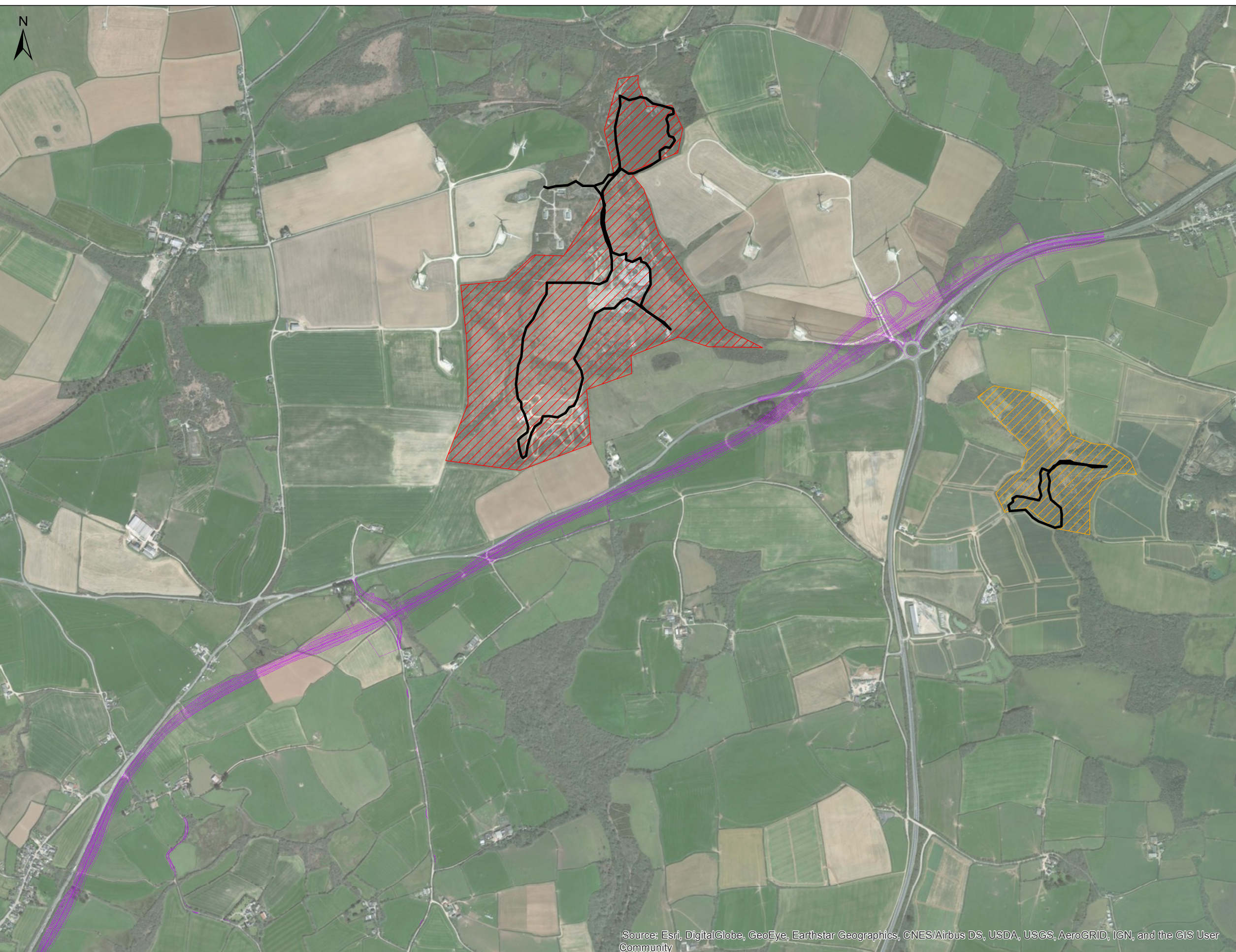
Client: **WSP**






Project: **A30 CHIVERTON TO CARLAND CROSS**

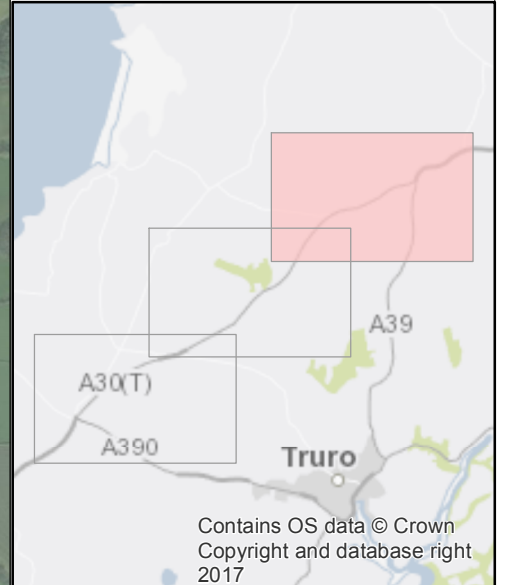
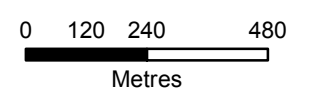
Title: **NIGHTJAR SURVEY AREA**
PAGE 2 OF 3

Drawn: ST	Checked: JSdS
Designed: LM	Approved: UD
Date: 11/10/2017	Scale: 1:15,000
Project Number: 70004582	Drawing Number: FIGURE 1
© Copyright Parsons Brinckerhoff	

File Name: \\uk.wspgroup.com\central_data\Projects\70004582 - A30 Chiverton to Carland Cross PCF Stage 2\C Documents\Ecology\Surveys\mapping\Maping for Scott Turnbull\Figure 1 - Nightjar Survey Area.mxd
 Plot Date: 12/10/2017
 Login: desouza



-  Option 7A
-  Nightjar transect routes
-  Nightjar Survey Area 1
-  Nightjar Survey Area 2
-  Nightjar Survey Area 3




Source: Esri, DigitalGlobe, GeoEye, Earthstar Geographics, CNES/Airbus DS, USDA, USGS, AeroGRID, IGN, and the GIS User Community

Rev	Date	Description	By	Chk	App	Notes



 Kings Orchard,
 1 Queen Street, Bristol
 BS2 0HQ
 Tel: 44-(0)117-930-6200

Client: 
 Project: **A30 CHIVERTON TO CARLAND CROSS**


Title: **NIGHTJAR SURVEY AREA**
PAGE 3 OF 3

Drawn: ST	Checked: JSdS
Designed: LM	Approved: UD
Date: 11/10/2017	Scale: 1:15,000
Project Number: 70004582	Drawing Number: FIGURE 1
© Copyright Parsons Brinckerhoff	

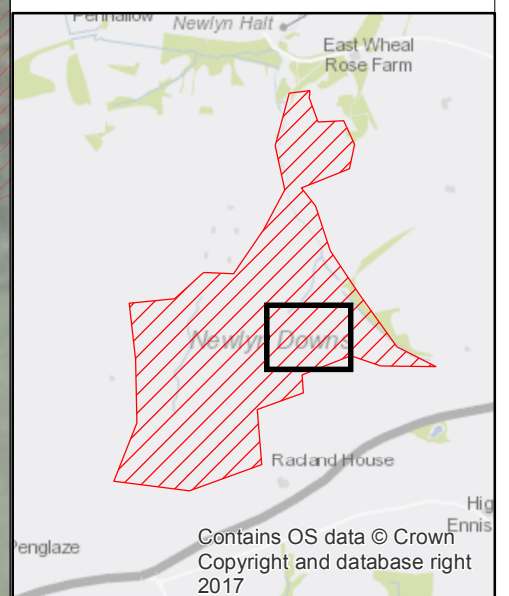
File Name: \\uk.wspgroup.com\central_data\Projects\70004582 - A30 Chiverton to Carland Cross PCF Stage 2\Documents\Ecology\Surveys\mapping\Maping for Scott Turnbull\Figure 2 - Nightjar Survey Results.mxd
 Plot Date: 11/10/2017
 Login: DeSouza.J



- Female Calling
- Male In Song
- ♀ Female
- ♂ Male
- Flight path 1
- Same bird
- Flight path 2
- Same bird
- Nightjar Survey Area 1
- Nightjar Survey Area 2
- Nightjar Survey Area 3




Source: Esri, DigitalGlobe, GeoEye, Earthstar Geographics, CNES/Airbus DS, USDA, USGS, AeroGRID, IGN, and the GIS User Community



Rev	Date	Description	By	Chk	App	Notes


 Kings Orchard,
 1 Queen Street, Bristol
 BS2 0HQ
 Tel: 44-(0)117-930-6200

Client: 
 Project: **A30 CHIVERTON TO CARLAND CROSS**

Title: **NIGHTJAR SURVEY RESULTS**

Drawn: ST	Checked: JSdS	Project Number: 70004582	Drawing Number: FIGURE 2
Designed: LM	Approved: UD	Date: 11/10/2017	Scale: 1:1,000 A3 Sheet:
© Copyright Parsons Brinckerhoff			

If you need help accessing this or any other Highways England information, please call **0300 123 5000** and we will help you.

A30 Chiverton to Carland Cross Improvement Scheme Preliminary Environmental Information Report

PEIR Appendix 8.16 Otter
Survey Report

Figure 1. Survey Sites



Figure 2. Survey Sites

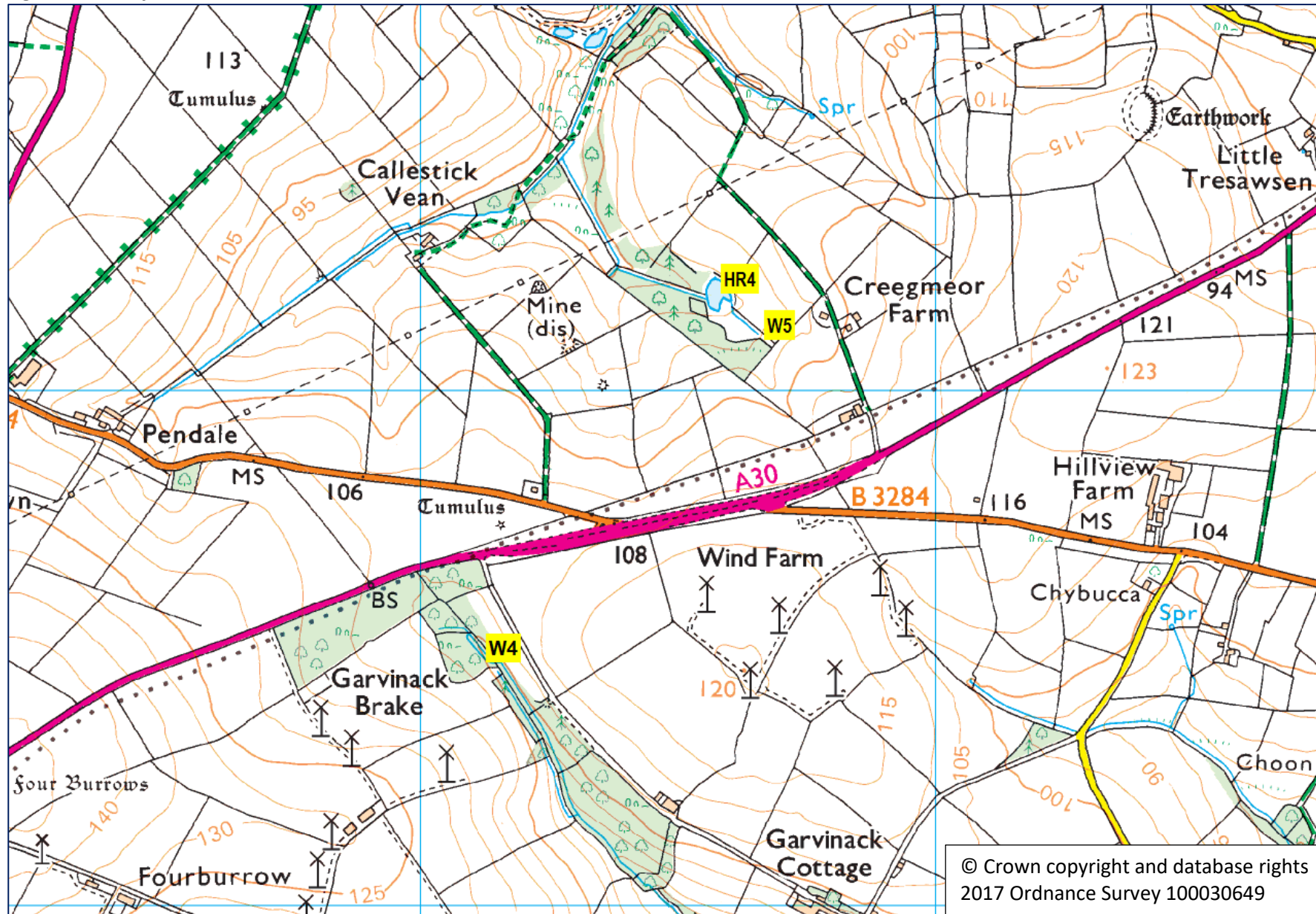


Figure 3. Survey Sites

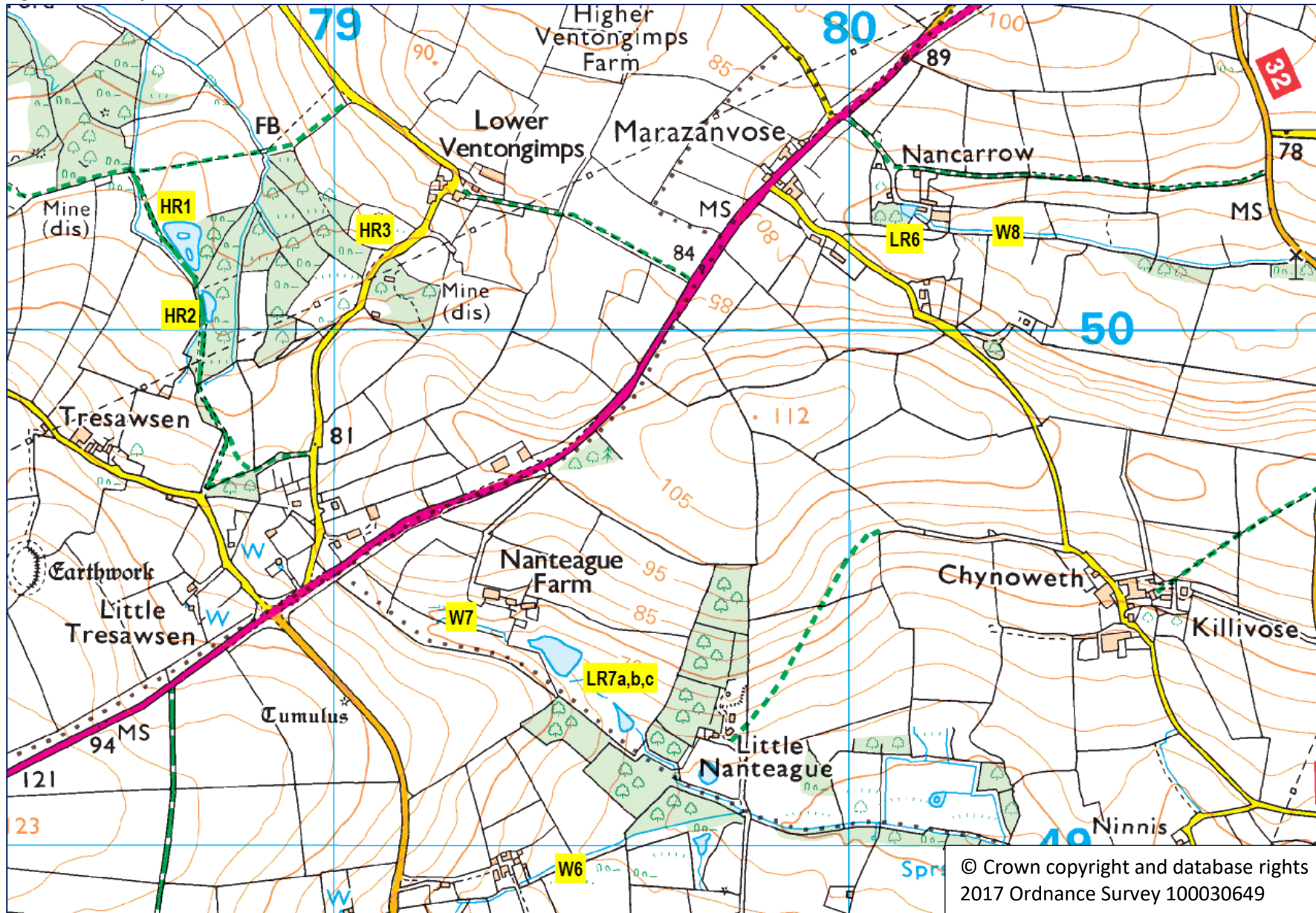


Figure 4. Survey Sites

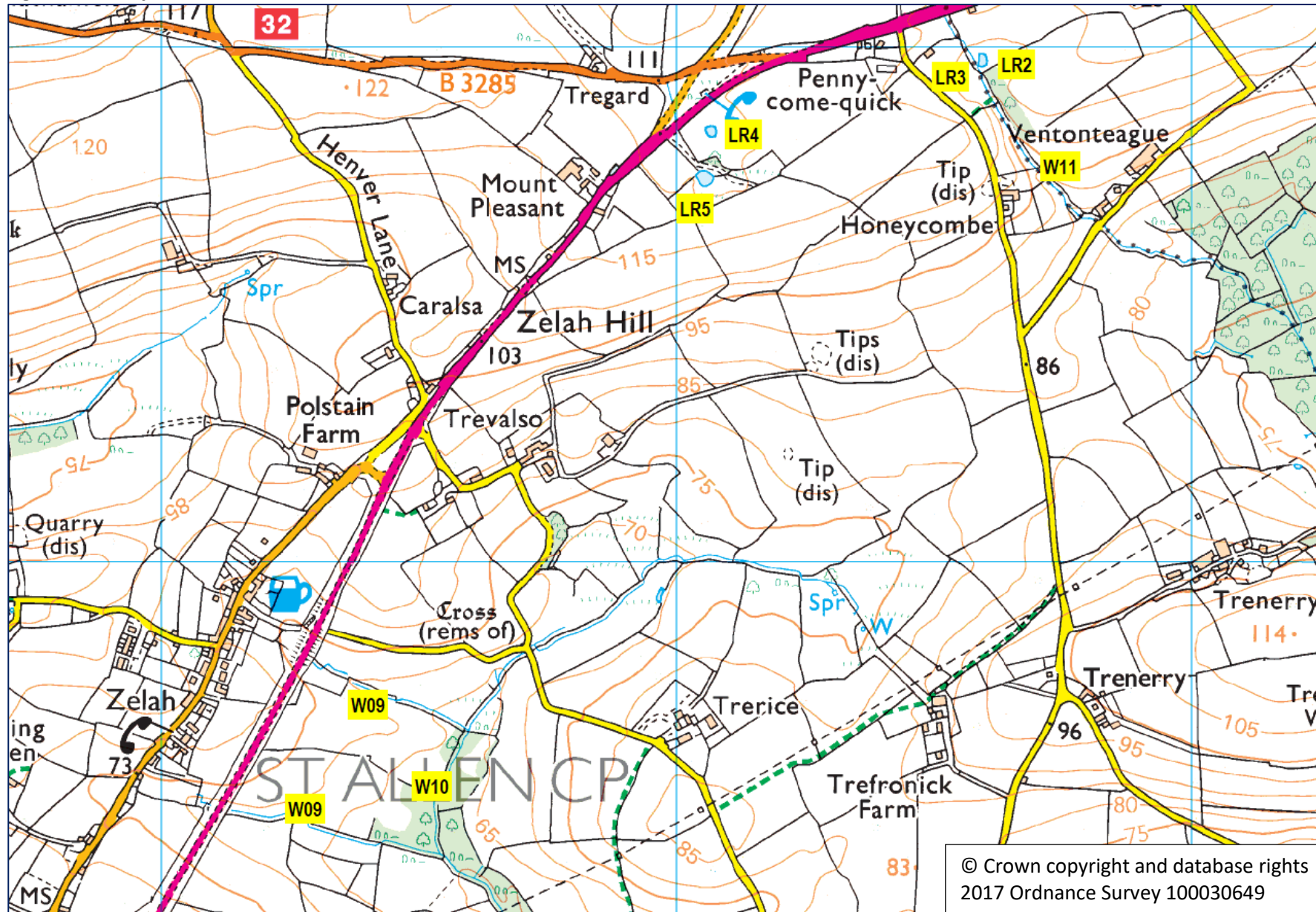
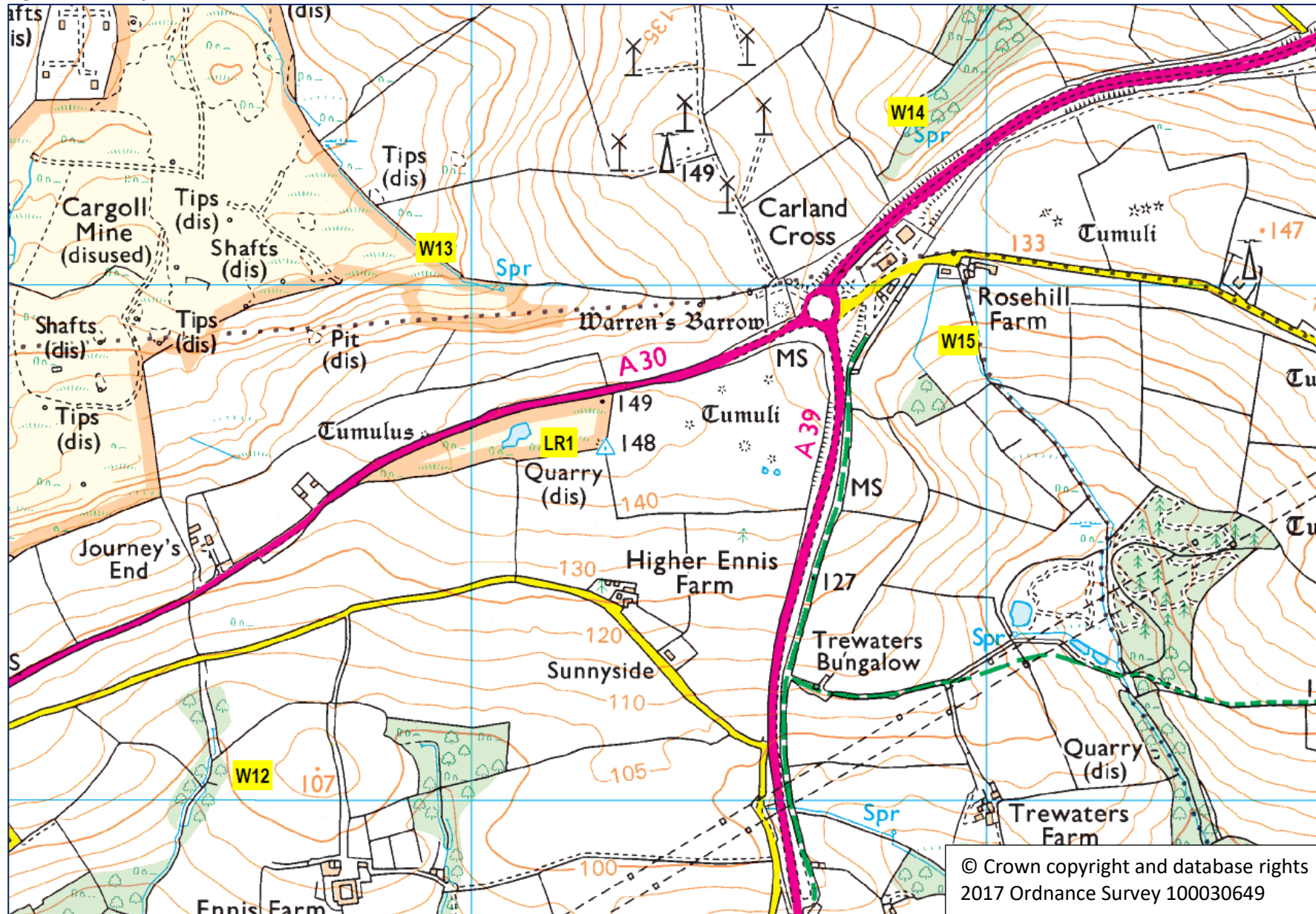


Figure 5. Survey Sites



If you need help accessing this or any other Highways England information, please call **0300 123 5000** and we will help you.

A30 Chiverton to Carland Cross Improvement Scheme Preliminary Environmental Information Report

PEIR Appendix 8.17 Badger
Survey Report (CONFIDENTIAL)

Badger Survey Report

This report contains confidential information, therefore this document is only available on request to those who have a legitimate need to view the Information. To request a copy of the document please use the contact details provided below:

A30ChivertontoCarlandCross@highwaysengland.co.uk

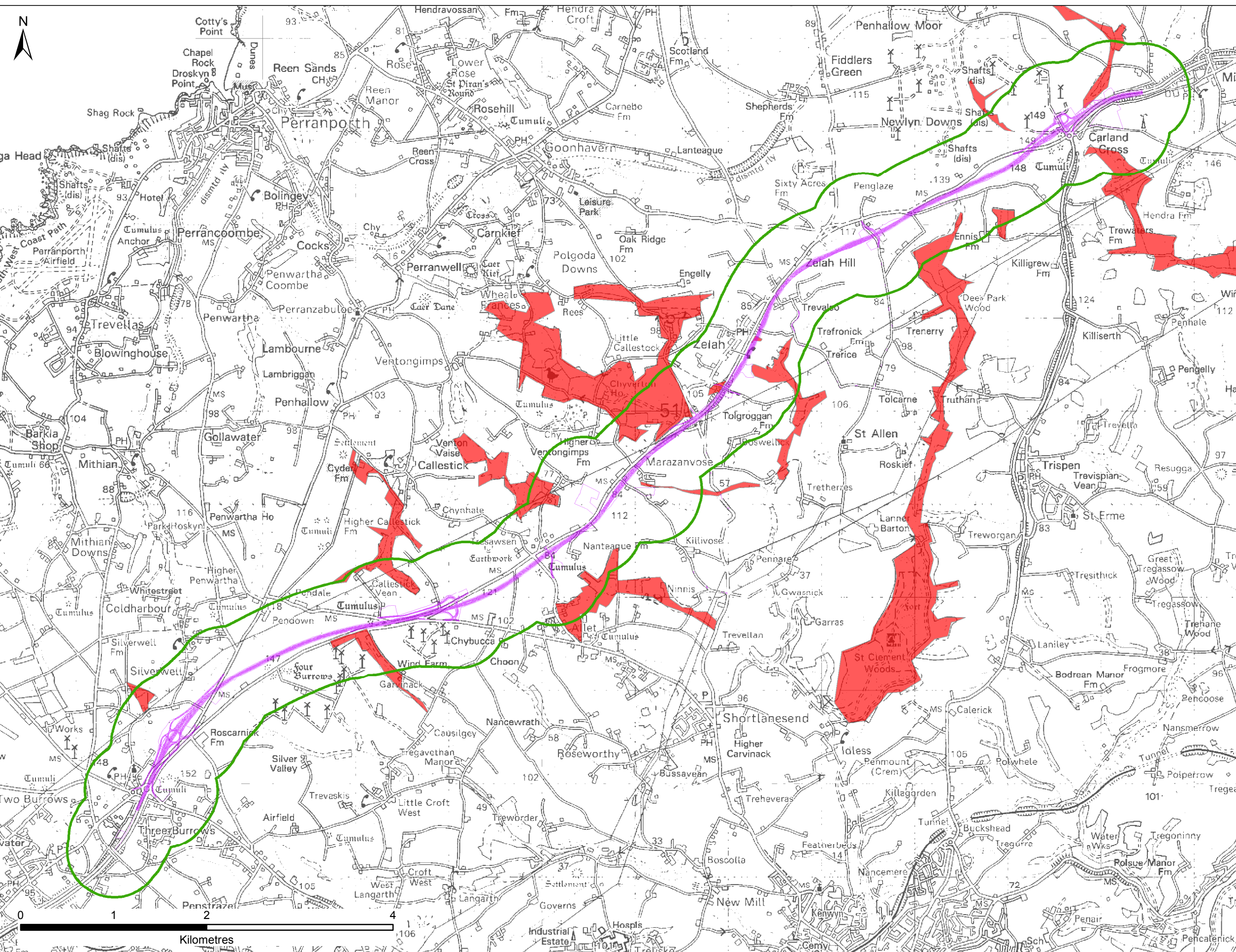
0300 123 5000



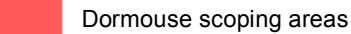
If you need help accessing this or any other Highways England information, please call **0300 123 5000** and we will help you.

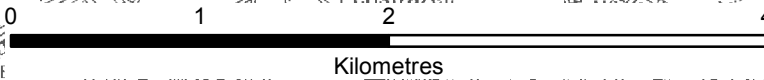
A30 Chiverton to Carland Cross Improvement Scheme Preliminary Environmental Information Report

PEIR Appendix 8.18 Dormouse
Survey Report

File Name: \\uk.wspgroup.com\central\data\Projects\70004582 - A30 Chiverton to Carland Cross Stage 2E Models and Drawings\GIS\Mxd\Ecology\Dormouse Survey Report\Figure 1 - Dormouse Scoping Areas.mxd
 Plot Date: 31/10/2017
 Login: DeSouza



-  Proposed route
-  500m Study area
-  Dormouse scoping areas



© Crown copyright and database rights 2017 Ordnance Survey 100030649

Rev	Date	Description	By	Chk	App	Notes

WSP | **PARSONS BRINCKERHOFF**

Kings Orchard,
1 Queen Street, Bristol
BS2 0HQ
Tel: 44-(0)117-930-6200

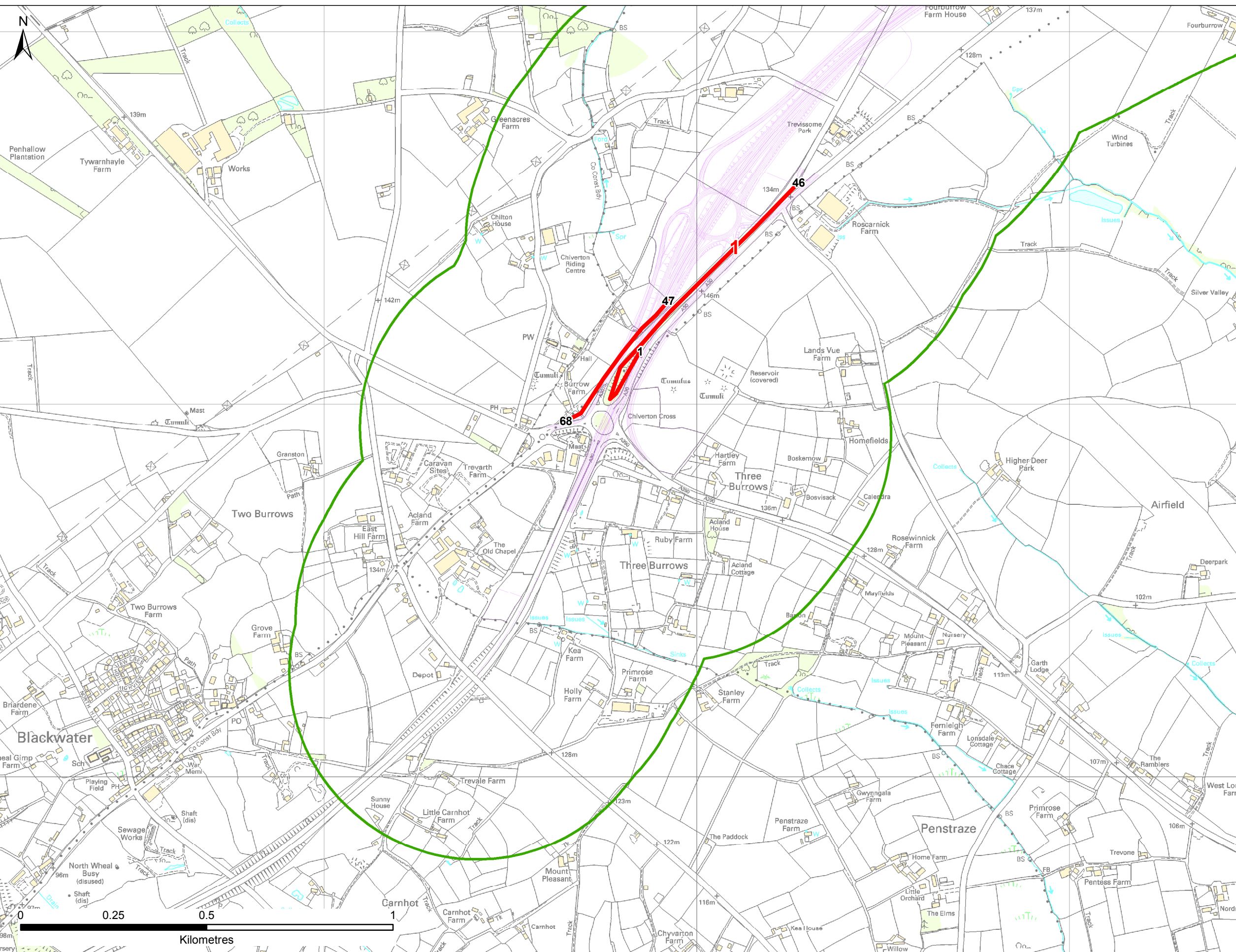
Client: **WSP**




Project: **A30 CHIVERTON TO CARLAND CROSS**

Title: **DORMOUSE SCOPING AREAS**

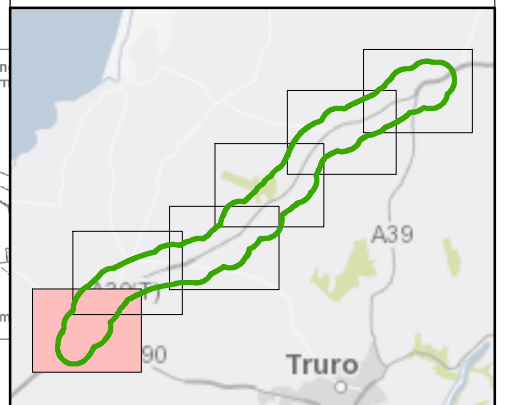
Drawn: JsdS	Checked: LM
Designed: LM	Approved: UD
Date: 31/10/2017	Scale: 1:40,000 A3 Sheet:
Project Number: 70004582	Drawing Number: FIGURE 1
Revision:	

File Name: \\uk.wspgroup.com\central\data\Projects\70004582 - A30 Chiverton to Carland Cross PCF Stage 2E Models and Drawings\GIS\Mxd\Ecology\Dormouse Survey Report\Figure 2 - Dormouse Survey 2016.mxd
 Plot Date: 31/10/2017
 Login: DeSouza



-  Proposed route
-  500m Study area
-  Dormouse Survey 2016

© Crown copyright and database rights 2017 Ordnance Survey 100030649



Rev	Date	Description	By	Chk	App	Notes

WSP | **PARSONS BRINCKERHOFF**

Kings Orchard,
1 Queen Street, Bristol
BS2 0HQ

Tel: 44-(0)117-930-6200

Client: **WSP**

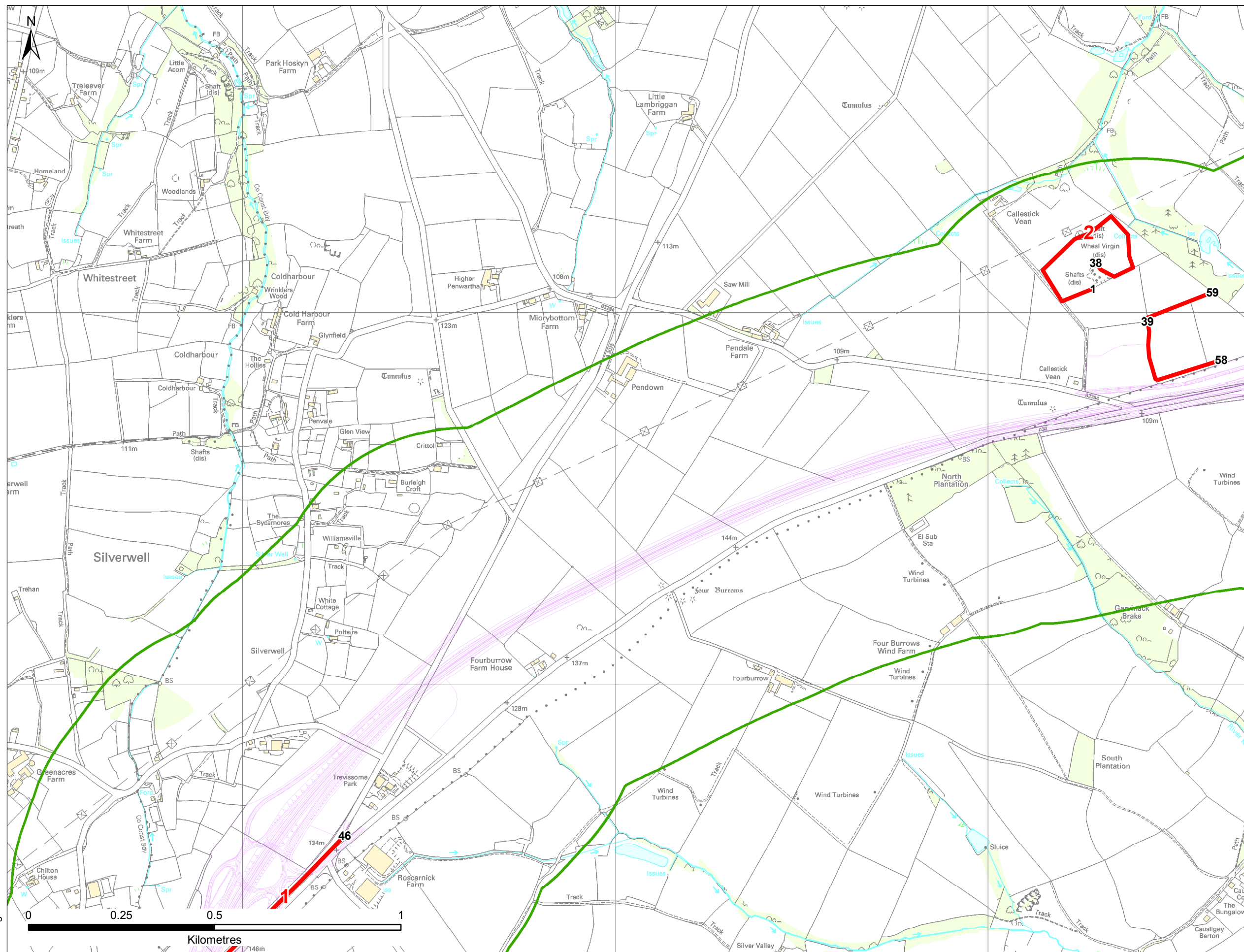
Project: **A30 CHIVERTON TO CARLAND CROSS**




Title: **DORMOUSE SURVEY 2016**
PAGE 1 OF 6

Drawn: JdS	Checked: LM
Designed: LM	Approved: UD
Date: 31/10/2017	Scale: 1:10,000 A3 Sheet:
Project Number: 70004582	Drawing Number: FIGURE 2
	Revision:

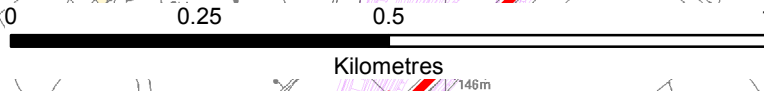
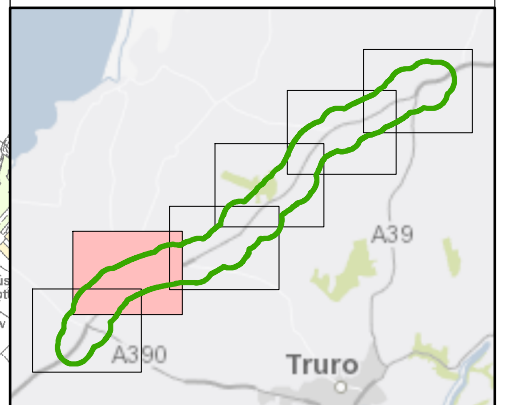
© Copyright Parsons Brinckerhoff

File Name: \\uk.wspgroup.com\central\data\Projects\70004582 - A30 Chiverton to Carland Cross Stage 2E Models and Drawings\GIS\Mxd\Ecology\Dormouse Survey 2016.mxd
 Plot Date: 31/10/2017
 Login: DeSouzaJ



-  Proposed route
-  500m Study area
-  Dormouse Survey 2016

© Crown copyright and database rights 2017 Ordnance Survey 100030649



Rev	Date	Description	By	Chk	App	Notes

WSP | **PARSONS BRINCKERHOFF**

Kings Orchard,
1 Queen Street, Bristol
BS2 0HQ

Tel: 44-(0)117-930-6200

Client: **WSP**

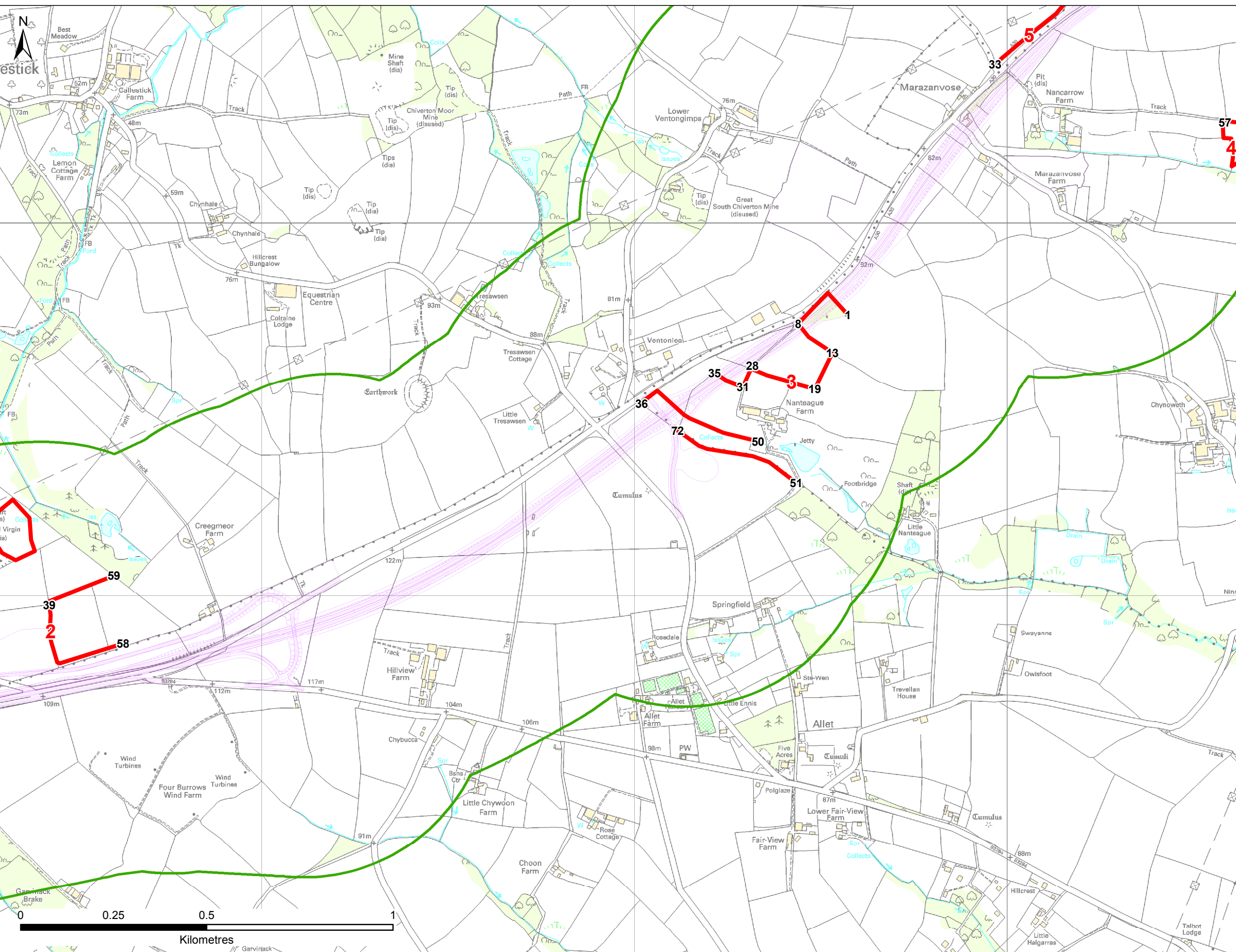
Project: **A30 CHIVERTON TO CARLAND CROSS**

Title: **DORMOUSE SURVEY 2016**
PAGE 2 OF 6

Drawn: JSdS	Checked: LM
Designed: LM	Approved: UD
Date: 31/10/2017	Scale: 1:10,000
Project Number: 70004582	A3 Sheet: FIGURE 2
Drawing Number:	Revision:

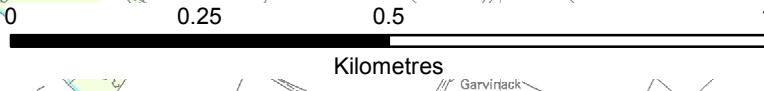
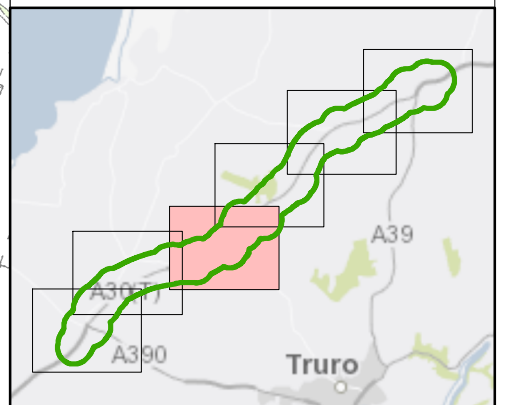
© Copyright Parsons Brinckerhoff

File Name: \\uk.wspgroup.com\central\data\Projects\70004582 - A30 Chiverton to Carland Cross PCF Stage 2E Models and Drawings\GIS\Map\Ecology\Dormouse Survey Report\Figure 2 - Dormouse Survey 2016.mxd
 Plot Date: 31/10/2017
 Login: DeSouza.J



Proposed route
 500m Study area
 Dormouse Survey 2016

© Crown copyright and database rights 2017 Ordnance Survey 100030649



Rev	Date	Description	By	Chk	App	Notes

WSP | **PARSONS BRINCKERHOFF**

Kings Orchard,
 1 Queen Street, Bristol
 BS2 0HQ
 Tel: 44-(0)117-930-6200

Client: **WSP**

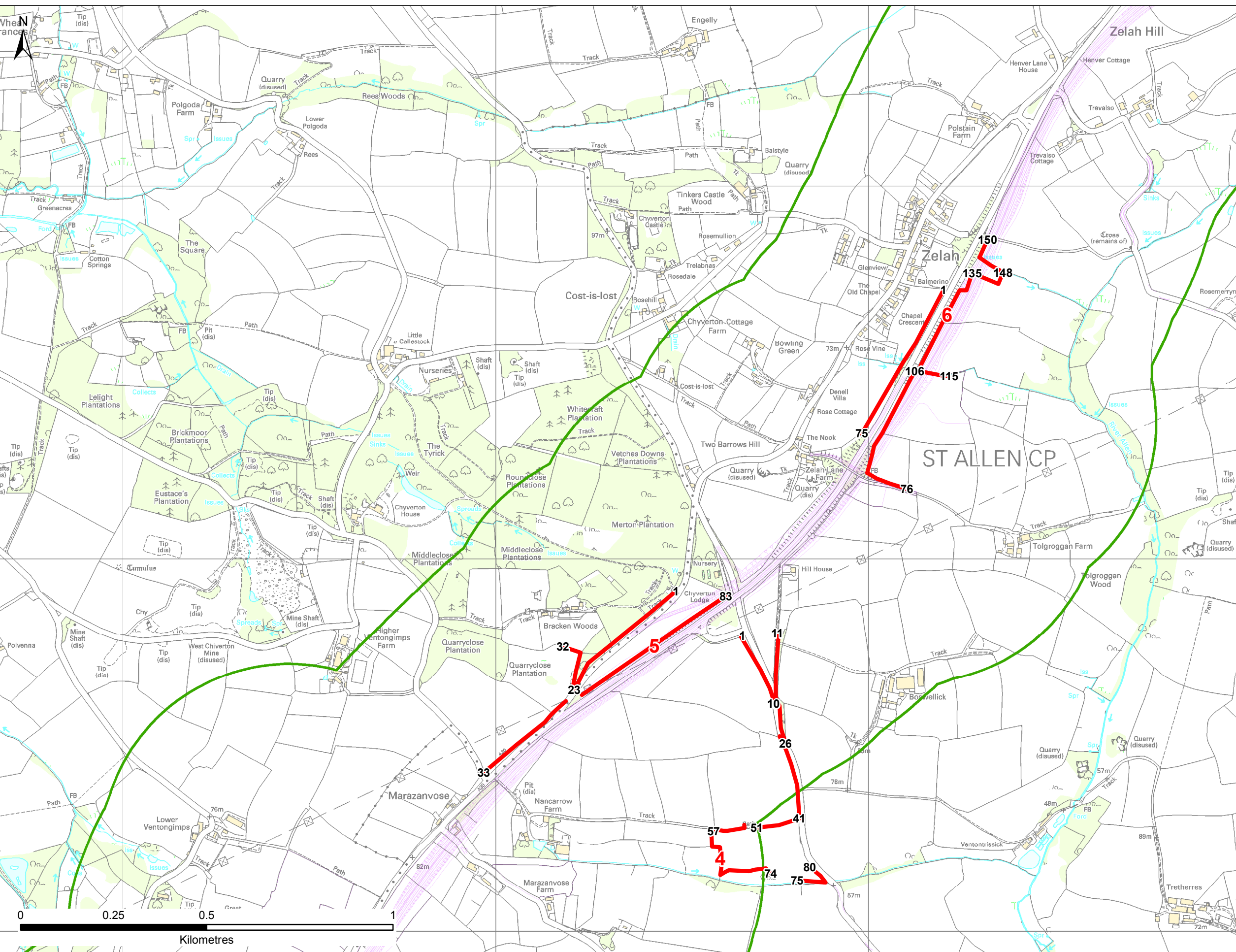
Project: **A30 CHIVERTON TO CARLAND CROSS**

Title: **DORMOUSE SURVEY 2016**
PAGE 3 OF 6

Drawn: JSdS	Checked: LM
Designed: LM	Approved: UD
Date: 31/10/2017	Scale: 1:10,000 A3 Sheet:
Project Number: 70004582	Drawing Number: FIGURE 2
	Revision:

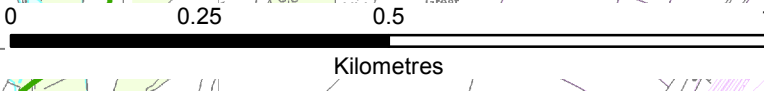
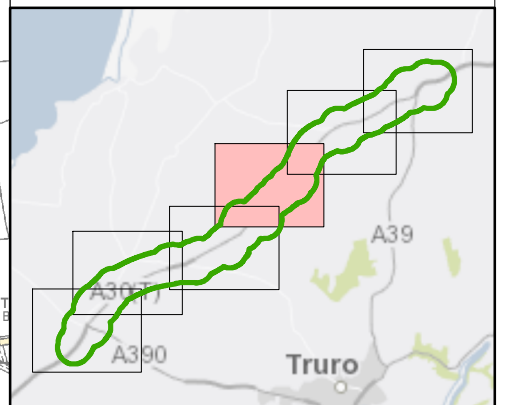
© Copyright Parsons Brinckerhoff

File Name: \\uk.wspgroup.com\central\data\Projects\70004582 - A30 Chiverton to Carland Cross Stage 2E Models and Drawings\GIS\Map\Ecology\Dormouse Survey Report\Figure 2 - Dormouse Survey 2016.mxd
 Plot Date: 31/10/2017
 Login: DeSouzaJ



- Proposed route
- 500m Study area
- Dormouse Survey 2016

© Crown copyright and database rights 2017 Ordnance Survey 100030649



Rev	Date	Description	By	Chk	App	Notes

WSP | **PARSONS BRINCKERHOFF**

Kings Orchard,
1 Queen Street, Bristol
BS2 0HQ
Tel: 44-(0)117-930-6200

Client: **WSP**

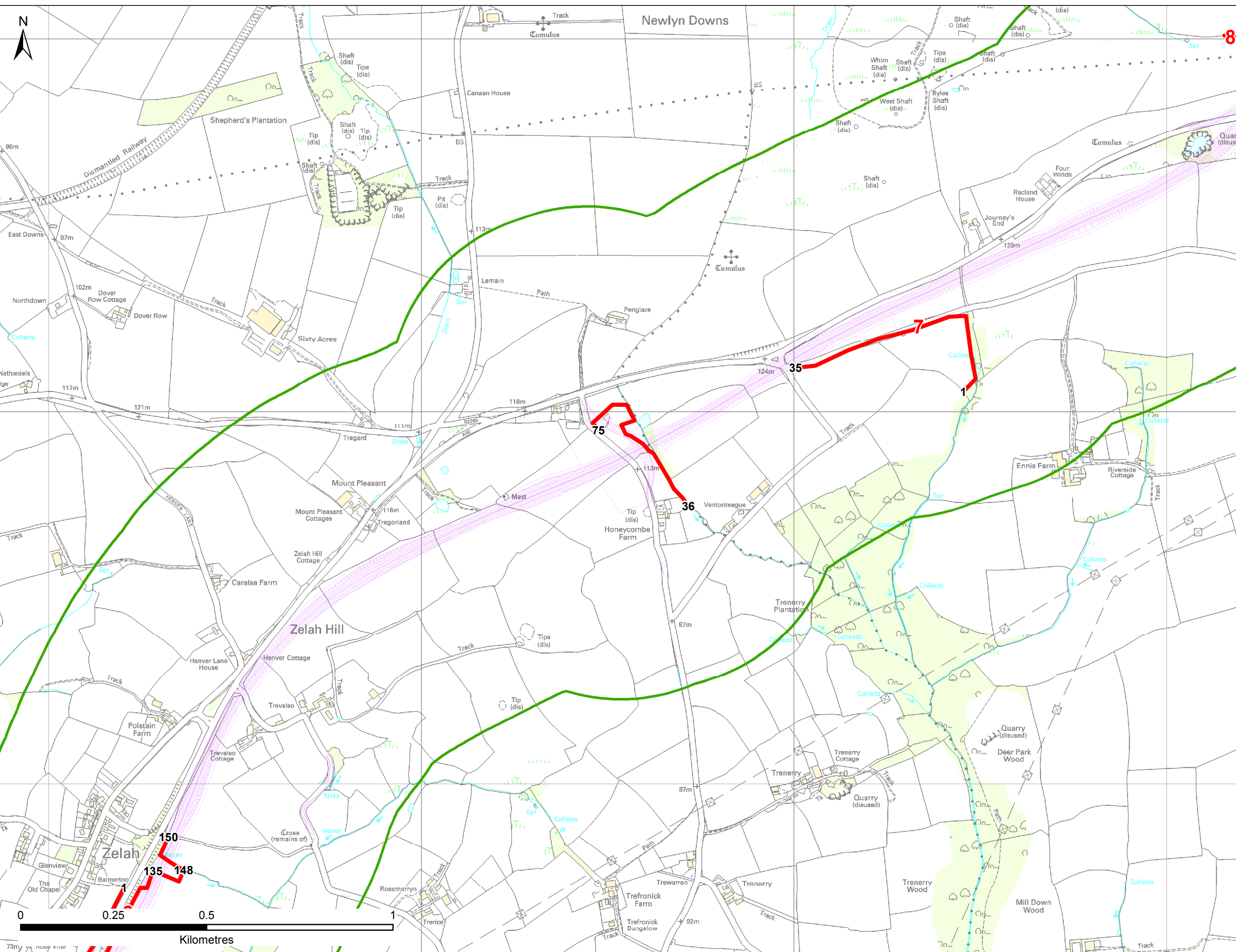
Project: **A30 CHIVERTON TO CARLAND CROSS**

Title: **DORMOUSE SURVEY 2016**
PAGE 4 OF 6

Drawn: JSdS	Checked: LM
Designed: LM	Approved: UD
Date: 31/10/2017	Scale: 1:10,000 A3 Sheet:
Project Number: 70004582	Drawing Number: FIGURE 2
Revision:	

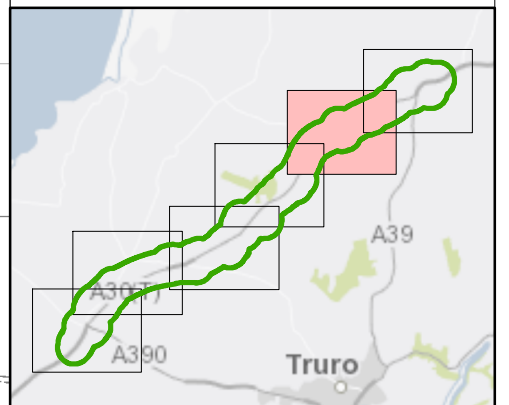
© Copyright Parsons Brinckerhoff

File Name: \\uk.wspgroup.com\central\data\Projects\70004582 - A30 Chiverton to Carland Cross PCF Stage 2E Models and Drawings\GIS\Mxd\Ecology\Dormouse Survey Report\Figure 2 - Dormouse Survey 2016.mxd
 Plot Date: 31/10/2017
 Login: DeSouza



- Proposed route
- 500m Study area
- Dormouse Survey 2016

© Crown copyright and database rights 2017 Ordnance Survey 100030649



Rev	Date	Description	By	Chk	App	Notes

WSP | **PARSONS BRINCKERHOFF**

Kings Orchard,
1 Queen Street, Bristol
BS2 0HQ

Tel: 44-(0)117-930-6200

Client: **WSP**

Project: **A30 CHIVERTON TO CARLAND CROSS**

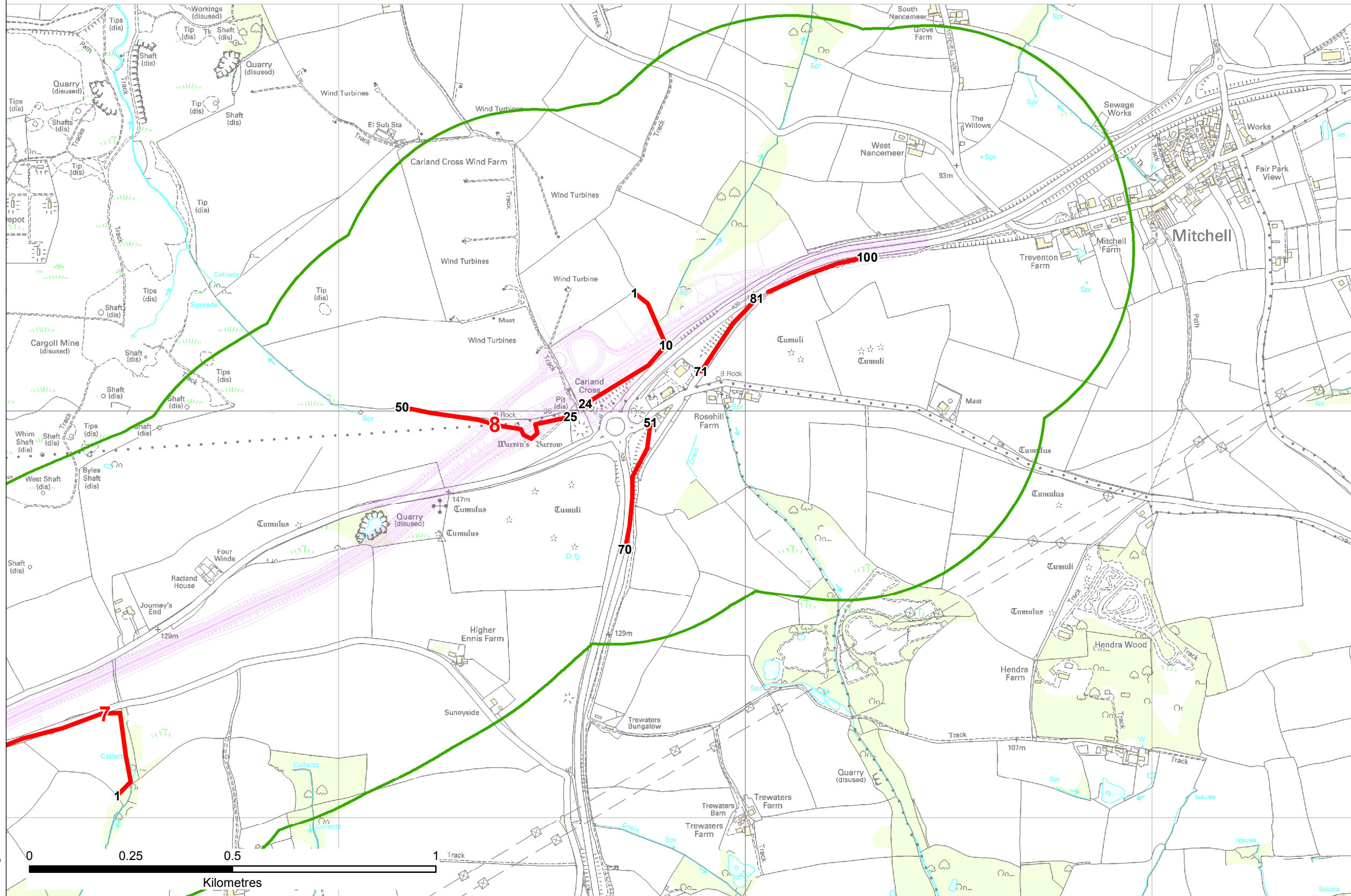
Title: **DORMOUSE SURVEY 2016**
PAGE 5 OF 6

Drawn: JSdS	Checked: LM
Designed: LM	Approved: UD
Date: 31/10/2017	Scale: 1:10,000
Project Number: 70004582	A3 Sheet: FIGURE 2
Drawing Number:	Revision:

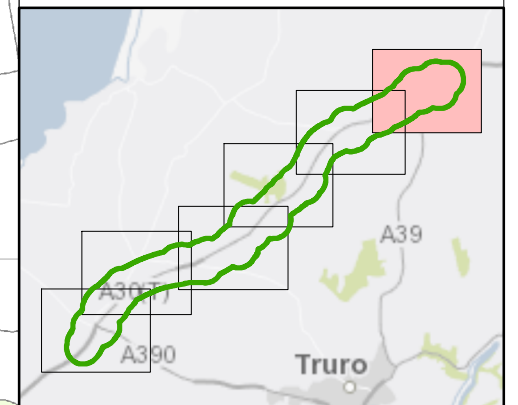
© Copyright Parsons Brinckerhoff



- Proposed route
- 500m Study area
- Dormouse Survey 2016



© Crown copyright and database rights 2017 Ordnance Survey 100030649



Rev	Date	Description	By	Chk	App	Notes

WSP | **PARSONS BRINCKERHOFF**

Kings Orchard,
1 Queen Street, Bristol
BS2 0HQ

Tel: 44-(0)117-930-6200

Client: **WSP**

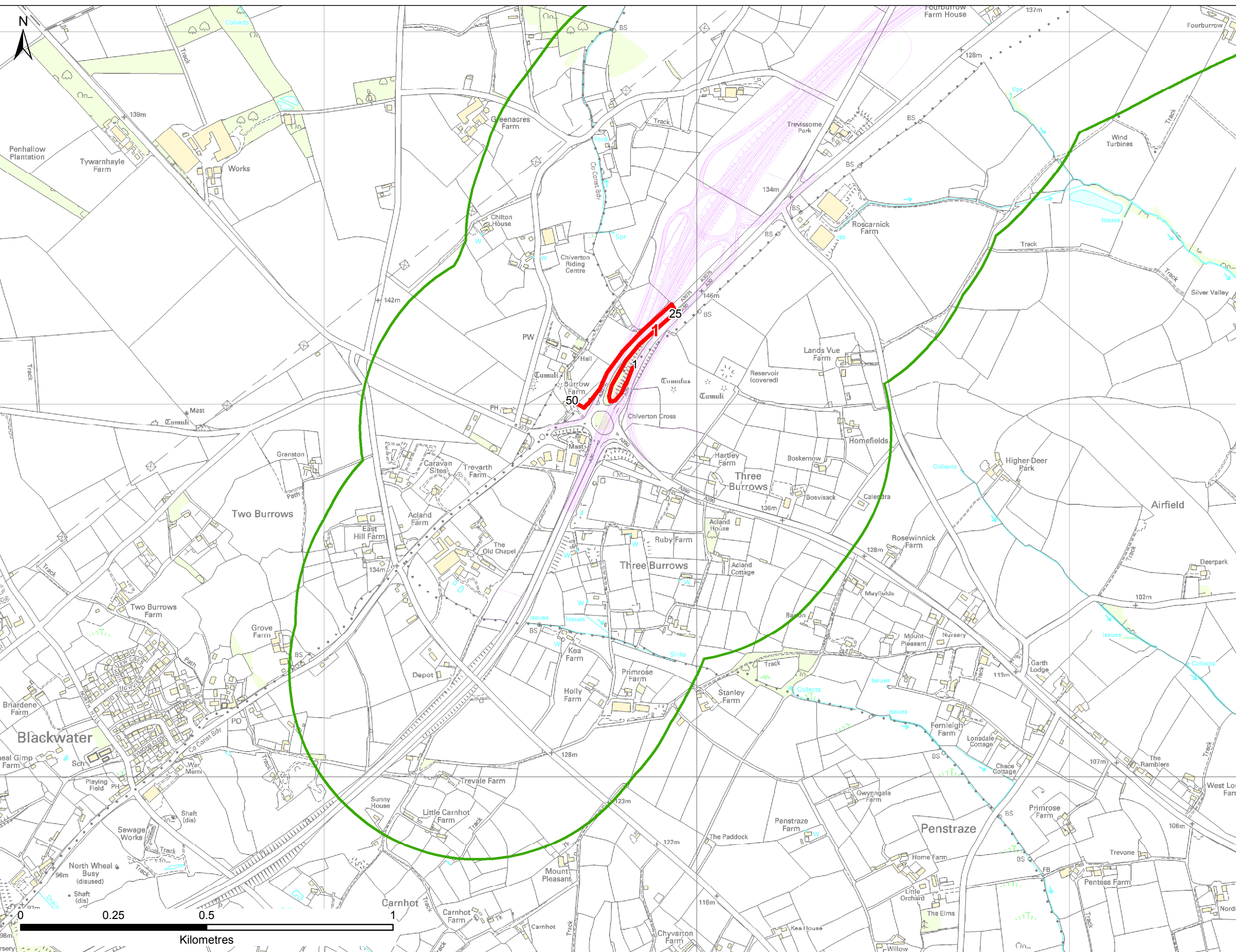
Project: **A30 CHIVERTON TO CARLAND CROSS**

Title: **DORMOUSE SURVEY 2016**
PAGE 6 OF 6

Drawn: JSdS	Checked: LM
Designed: LM	Approved: UD
Date: 31/10/2017	Scale: 1:10,000
Project Number: 70004582	A3 Sheet: FIGURE 2
Drawing Number:	Revision:

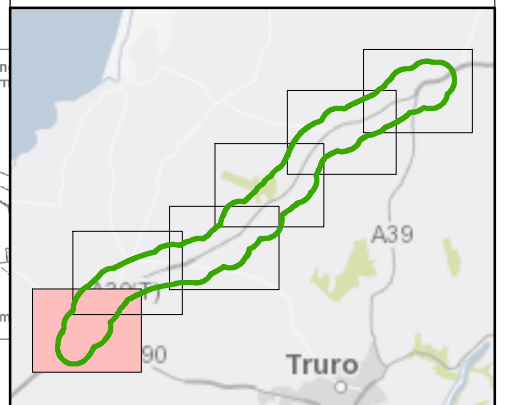
File Name: \\uk.wspgroup.com\central\data\Projects\70004582\A30 Chiverton to Carland Cross PCF Stage 2E Models and Drawings\GIS\Mxd\Ecology\Dormouse Survey Report\Figure 2 - Dormouse Survey 2016.mxd
Plot Date: 31/10/2017
Login: DeSouzaJ

File Name: \\uk.wspgroup.com\central\data\Projects\70004582 - A30 Chiverton to Carland Cross PCF Stage 2E Models and Drawings\GIS\Mxd\Ecology\Dormouse Survey Report\Figure 3 - Dormouse Survey 2017.mxd
 Plot Date: 31/10/2017
 Login: DeSouza



- Proposed route
- 500m Study area
- Dormouse Survey 2017

© Crown copyright and database rights 2017 Ordnance Survey 100030649



Rev	Date	Description	By	Chk	App	Notes

WSP | **PARSONS BRINCKERHOFF**

Kings Orchard,
1 Queen Street, Bristol
BS2 0HQ

Tel: 44-(0)117-930-6200

Client: **WSP**

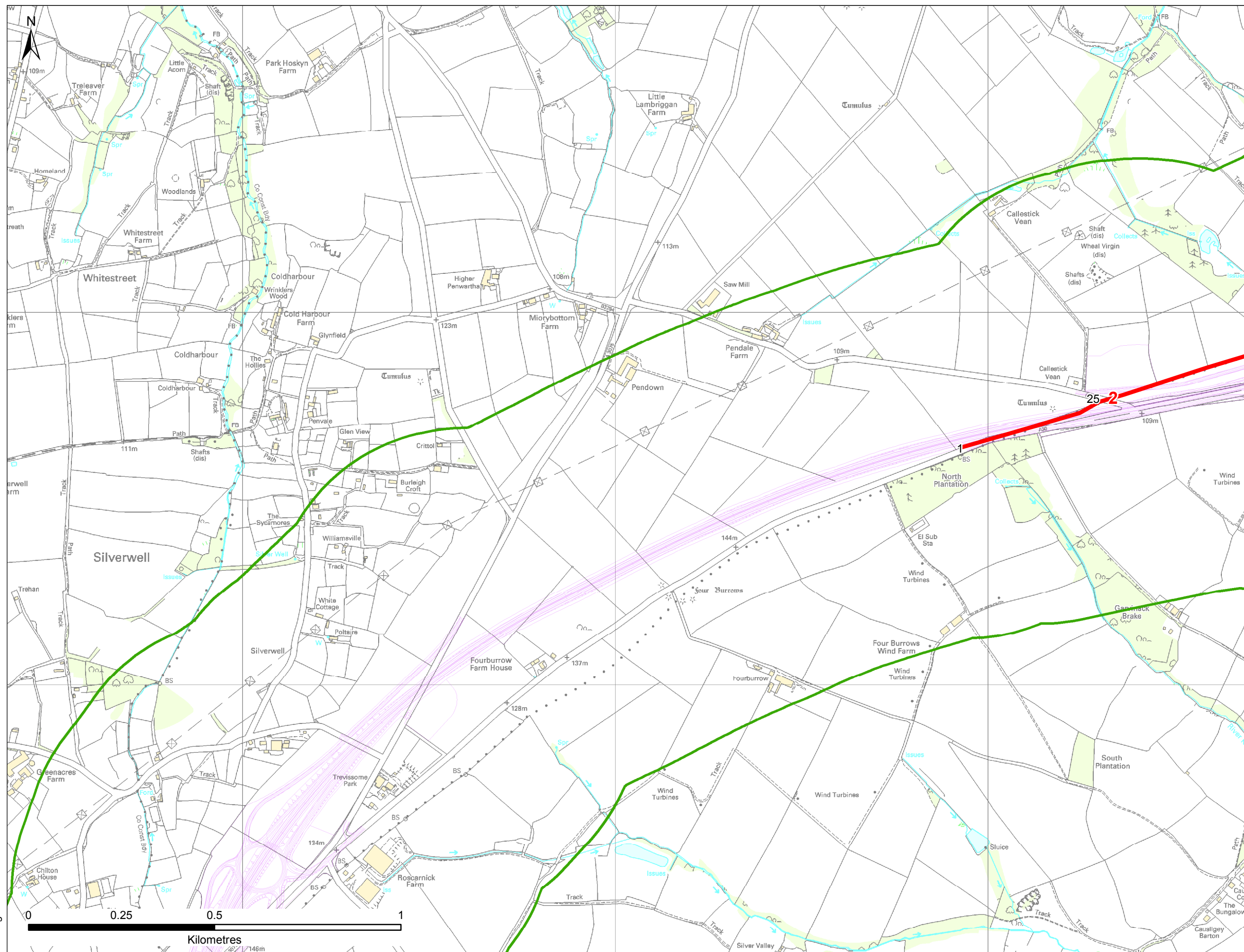
Project: **A30 CHIVERTON TO CARLAND CROSS**




Title: **DORMOUSE SURVEY 2017**
PAGE 1 OF 6

Drawn: JdS	Checked: LM
Designed: LM	Approved: UD
Date: 31/10/2017	Scale: 1:10,000 A3 Sheet:
Project Number: 70004582	Drawing Number: FIGURE 3
	Revision:

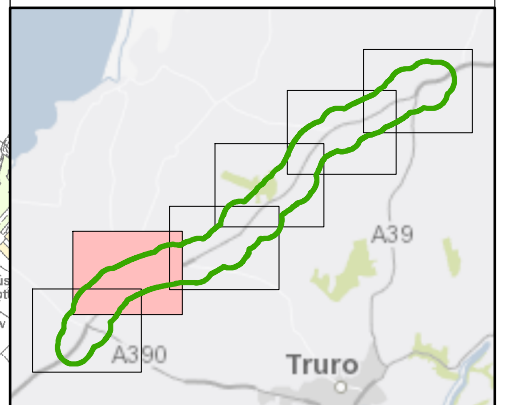
© Copyright Parsons Brinckerhoff

File Name: \\uk.wspgroup.com\central\data\Projects\70004582 - A30 Chiverton to Carland Cross PCF Stage 2E Models and Drawings\GIS\Mxd\Ecology\Dormouse Survey 2017.mxd
 Plot Date: 31/10/2017
 Login: DeSouzaJ



-  Proposed route
-  500m Study area
-  Dormouse Survey 2017

© Crown copyright and database rights 2017 Ordnance Survey 100030649



Rev	Date	Description	By	Chk	App	Notes

WSP | **PARSONS BRINCKERHOFF**

Kings Orchard,
1 Queen Street, Bristol
BS2 0HQ

Tel: 44-(0)117-930-6200

Client: **WSP**

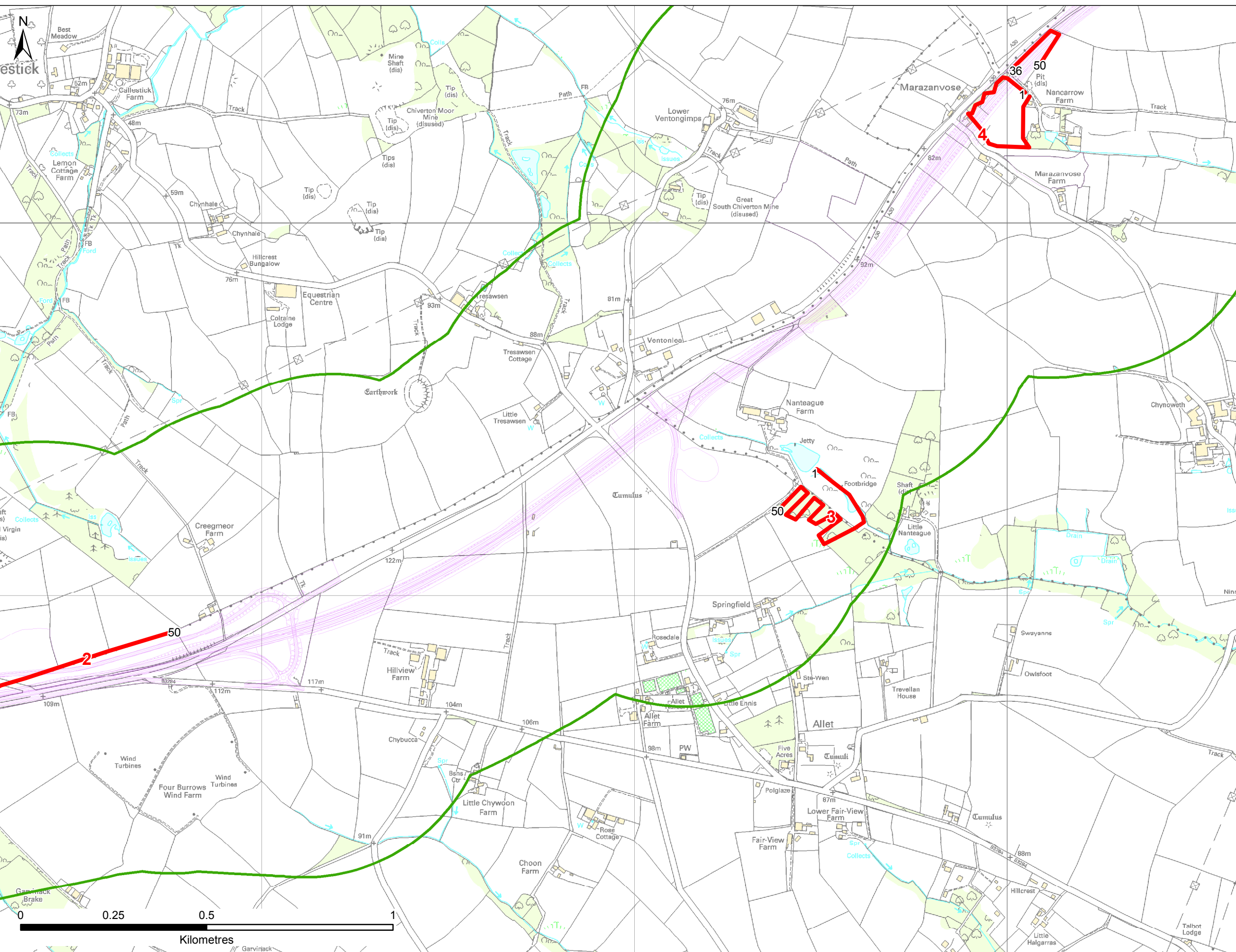
Project: **A30 CHIVERTON TO CARLAND CROSS**


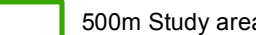
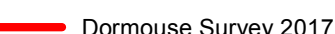
Title: **DORMOUSE SURVEY 2017**
PAGE 2 OF 6

Drawn: JSdS	Checked: LM
Designed: LM	Approved: UD
Date: 31/10/2017	Scale: 1:10,000
Project Number: 70004582	A3 Sheet: FIGURE 3
Drawing Number:	Revision:

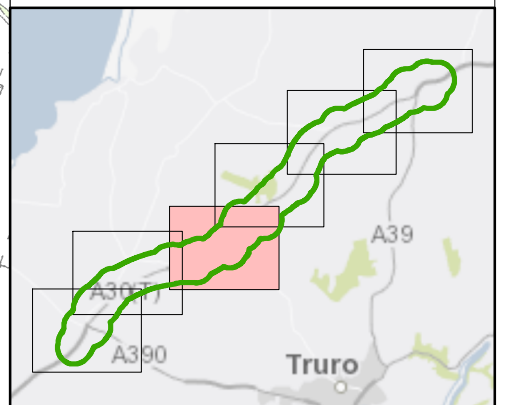
© Copyright Parsons Brinckerhoff

File Name: \\uk.wspgroup.com\central\data\Projects\70004582 - A30 Chiverton to Carland Cross PCF Stage 2E Models and Drawings\GIS\Map\Ecology\Dormouse Survey Report\Figure 3 - Dormouse Survey 2017.mxd
 Plot Date: 31/10/2017
 Login: DeSouza.J



-  Proposed route
-  500m Study area
-  Dormouse Survey 2017

© Crown copyright and database rights 2017 Ordnance Survey 100030649



Rev	Date	Description	By	Chk	App	Notes

WSP | **PARSONS BRINCKERHOFF**

Kings Orchard,
1 Queen Street, Bristol
BS2 0HQ

Tel: 44-(0)117-930-6200

Client: **WSP**

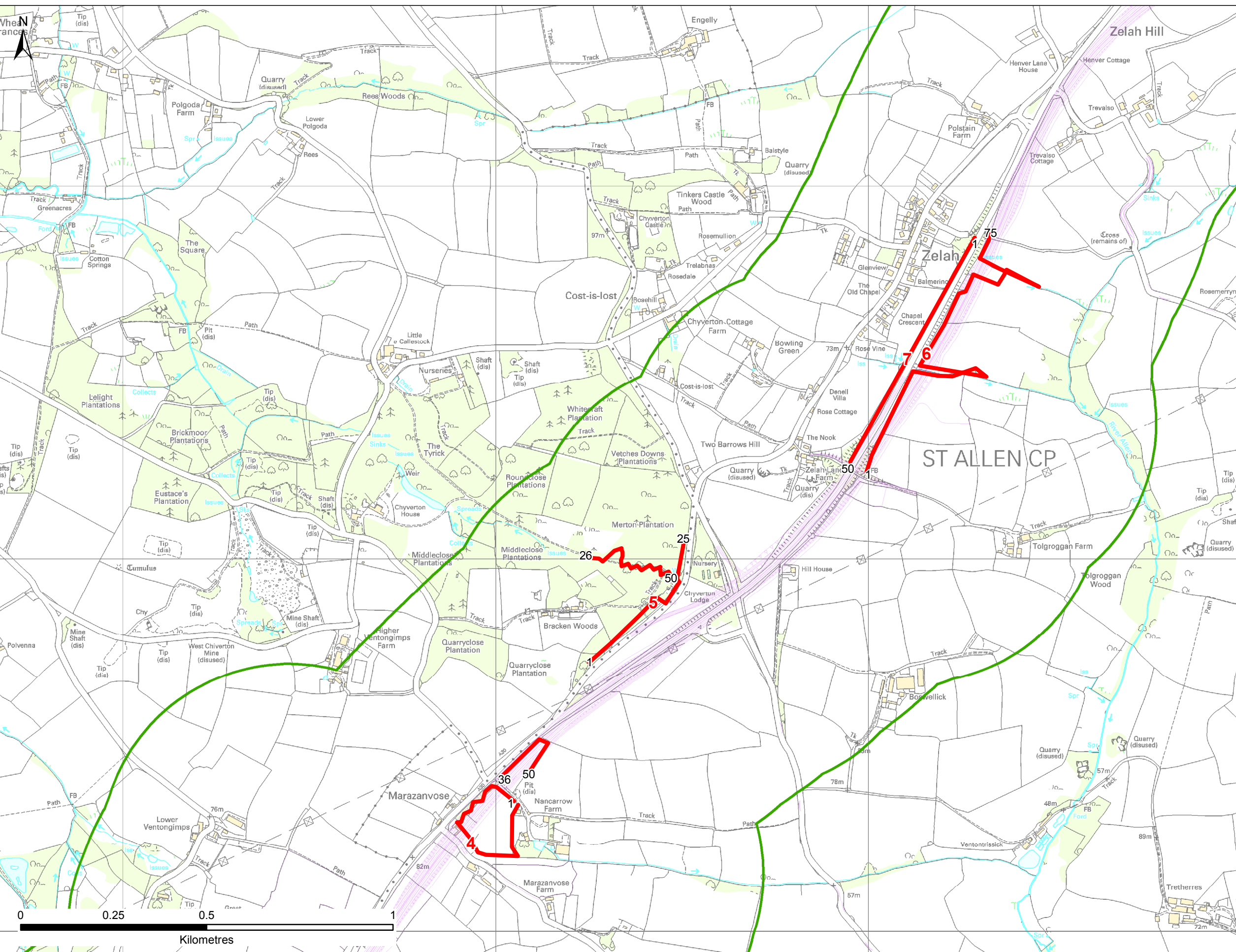
Project: **A30 CHIVERTON TO CARLAND CROSS**

Title: **DORMOUSE SURVEY 2017**
PAGE 3 OF 6

Drawn: JSdS	Checked: LM
Designed: LM	Approved: UD
Date: 31/10/2017	Scale: 1:10,000 A3 Sheet:
Project Number: 70004582	Drawing Number: FIGURE 3
	Revision:

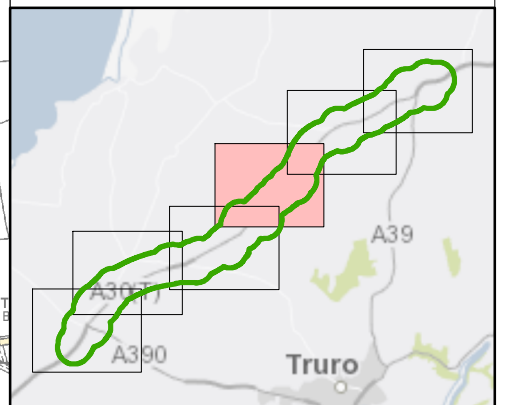
© Copyright Parsons Brinckerhoff

File Name: \\uk.wspgroup.com\central\data\Projects\70004582 - A30 Chiverton to Carland Cross Stage 2E Models and Drawings\GIS\Map\Ecology\Dormouse Survey 2017.mxd
 Plot Date: 31/10/2017
 Login: DeSouzaJ



- Proposed route
- 500m Study area
- Dormouse Survey 2017

© Crown copyright and database rights 2017 Ordnance Survey 100030649



Rev	Date	Description	By	Chk	App	Notes

WSP | **PARSONS BRINCKERHOFF**

Kings Orchard,
1 Queen Street, Bristol
BS2 0HQ
Tel: 44-(0)117-930-6200

Client: **WSP**

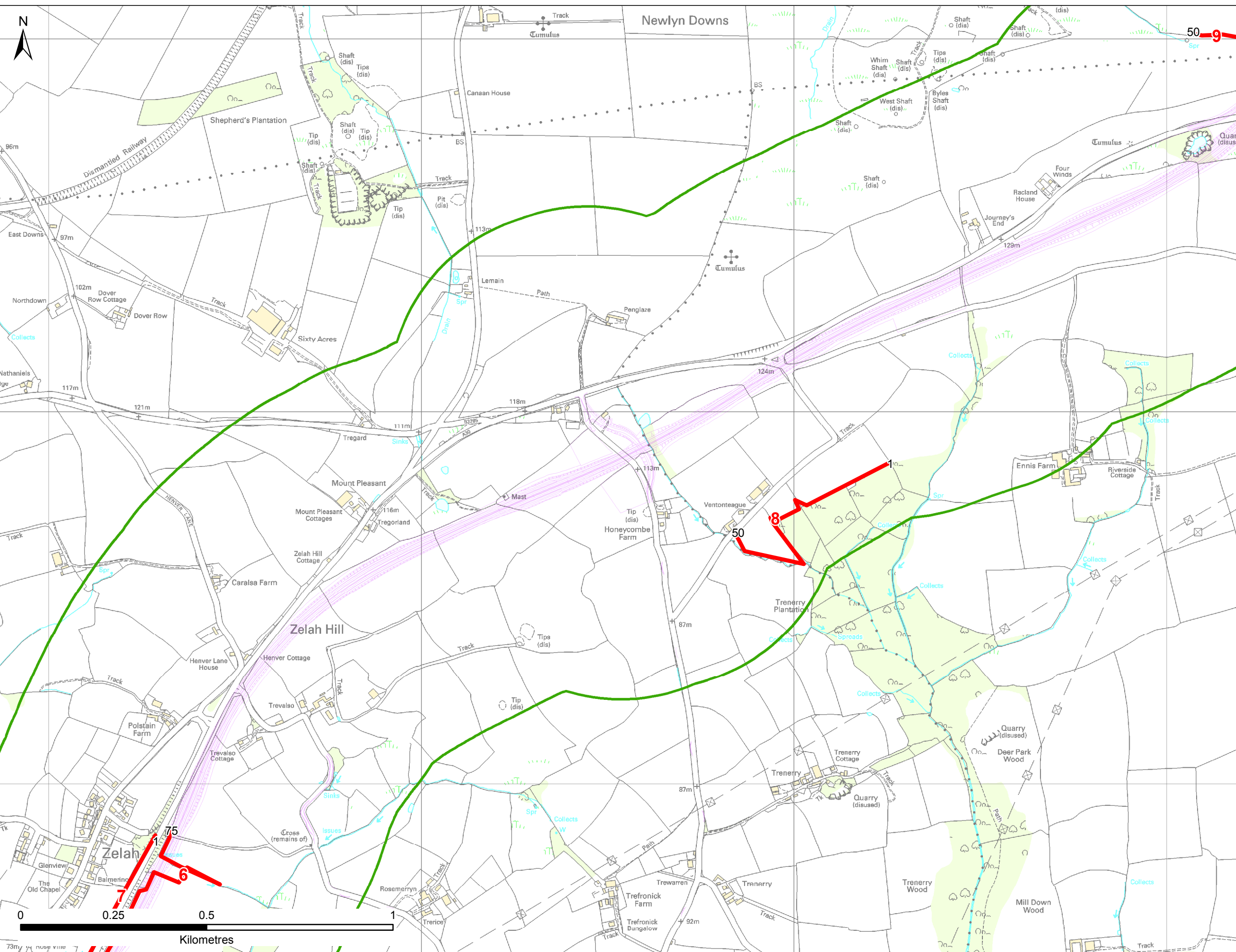
Project: **A30 CHIVERTON TO CARLAND CROSS**

Title: **DORMOUSE SURVEY 2017**
PAGE 4 OF 6

Drawn: JSdS	Checked: LM
Designed: LM	Approved: UD
Date: 31/10/2017	Scale: 1:10,000 A3 Sheet:
Project Number: 70004582	Drawing Number: FIGURE 3

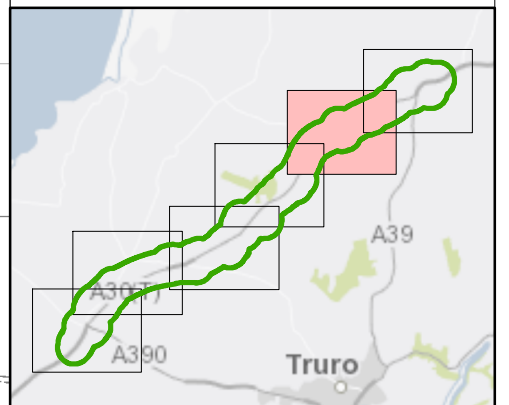
© Copyright Parsons Brinckerhoff

File Name: \\uk.wspgroup.com\central\data\Projects\70004582 - A30 Chiverton to Carland Cross PCF Stage 2E Models and Drawings\GIS\Mxd\Ecology\Dormouse Survey Report\Figure 3 - Dormouse Survey 2017.mxd
 Plot Date: 31/10/2017
 Login: DeSouza



- Proposed route
- 500m Study area
- Dormouse Survey 2017

© Crown copyright and database rights 2017 Ordnance Survey 100030649



Rev	Date	Description	By	Chk	App	Notes

WSP | **PARSONS BRINCKERHOFF**

Kings Orchard,
1 Queen Street, Bristol
BS2 0HQ
Tel: 44-(0)117-930-6200

Client: **WSP**

Project: **A30 CHIVERTON TO CARLAND CROSS**

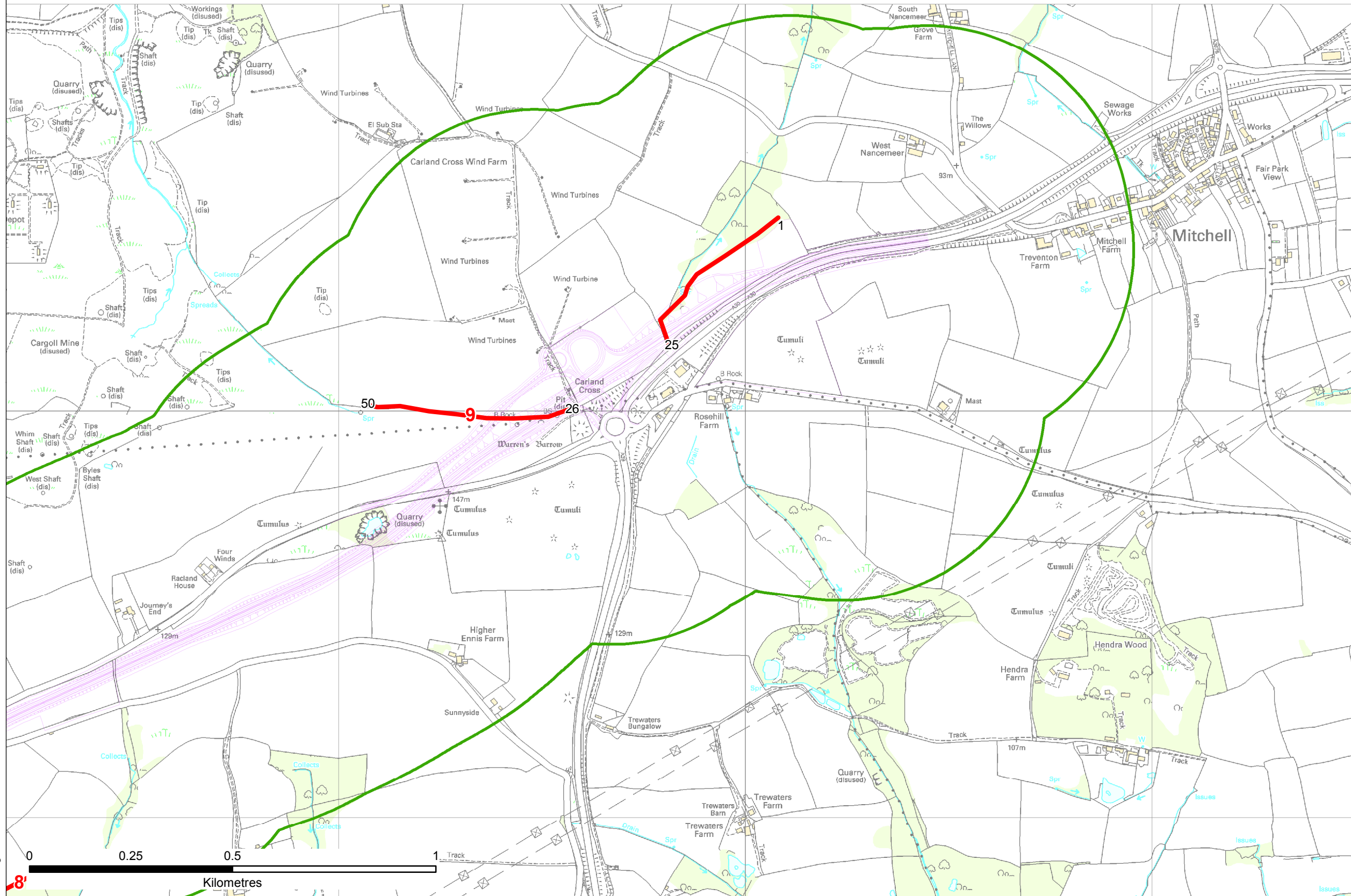
Title: **DORMOUSE SURVEY 2017**
PAGE 5 OF 6

Drawn: JSdS	Checked: LM
Designed: LM	Approved: UD
Date: 31/10/2017	Scale: 1:10,000 A3 Sheet:
Project Number: 70004582	Drawing Number: FIGURE 3
	Revision:

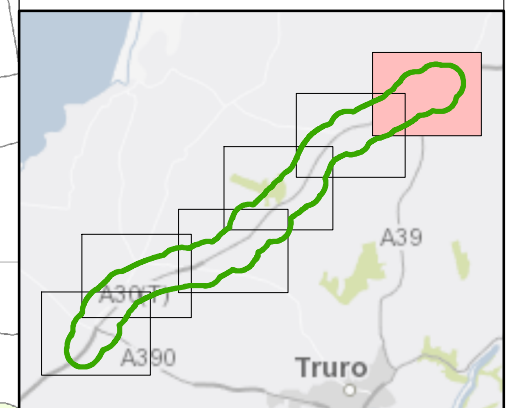
© Copyright Parsons Brinckerhoff



- Proposed route
- 500m Study area
- Dormouse Survey 2017



© Crown copyright and database rights 2017 Ordnance Survey 100030649



Rev	Date	Description	By	Chk	App	Notes



Kings Orchard,
1 Queen Street, Bristol
BS2 0HQ
Tel: 44-(0)117-930-6200



Client:
Project: A30 CHIVERTON TO CARLAND CROSS

Title: DORMOUSE SURVEY 2017
PAGE 6 OF 6

Drawn: JSdS	Checked: LM
Designed: LM	Approved: UD
Date: 31/10/2017	Scale: 1:10,000 A3 Sheet:
Project Number:	Drawing Number:

70004582	FIGURE 3	Revision:
----------	----------	-----------

© Copyright Parsons Brinckerhoff

File Name: \\uk.wspgroup.com\central\data\Projects\70004582 - A30 Chiverton to Carland Cross PCF Stage 2E Models and Drawings\GIS\Mxd\Ecology\Dormouse Survey Report\Figure 3 - Dormouse Survey 2017.mxd
Plot Date: 31/10/2017
Login: DeSouzaJ

If you need help accessing this or any other Highways England information, please call **0300 123 5000** and we will help you.