

# Appendix A

**DRAWINGS OF EXISTING CONDITIONS**

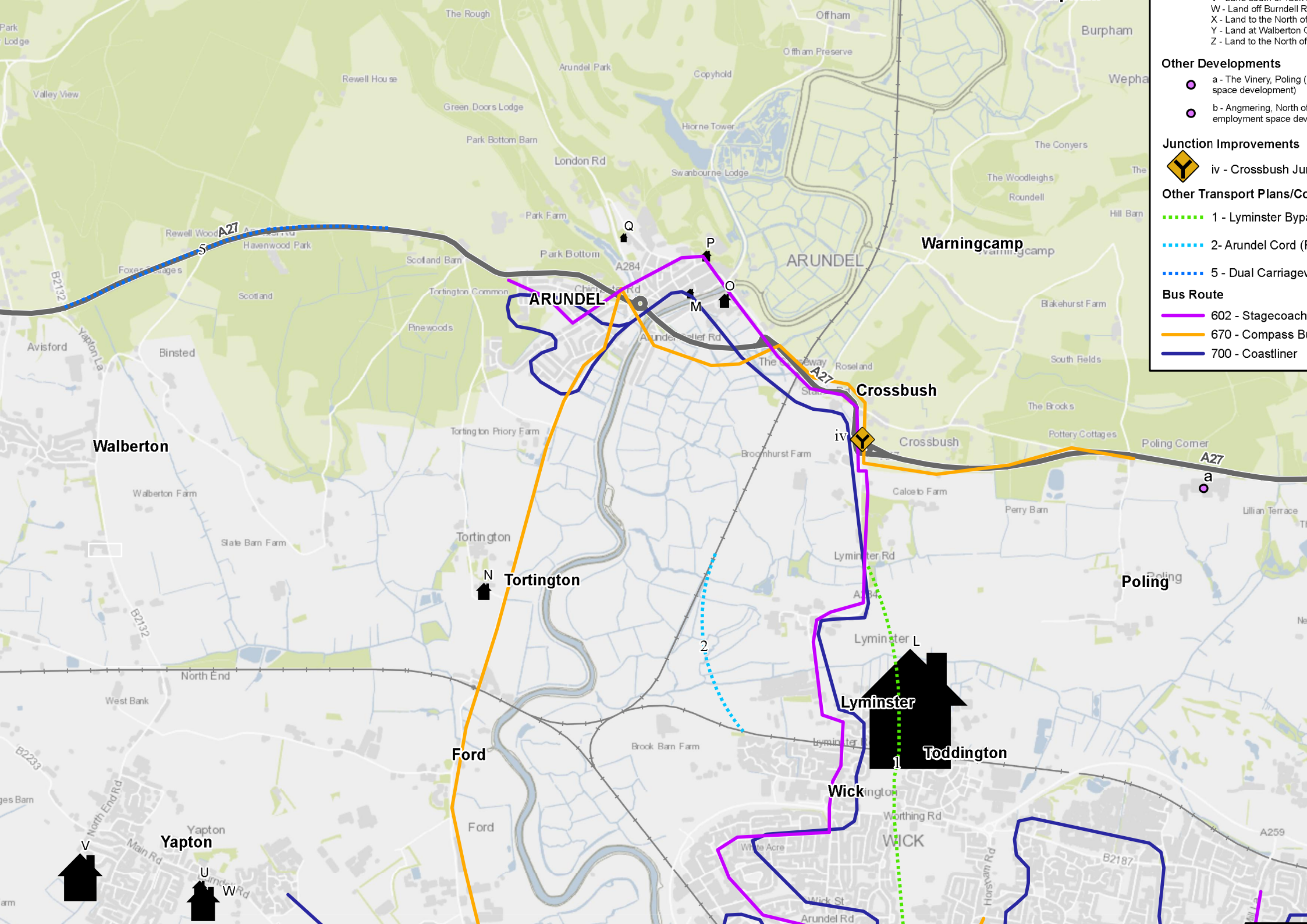
## APPENDIX A-1

### LOCATION PLAN



## APPENDIX A-2

### TRANSPORT CONSIDERATIONS



W - Land off Burndell Rd  
 X - Land to the North of  
 Y - Land at Walberton C  
 Z - Land to the North of

**Other Developments**

- a - The Vinery, Poling (space development)
- b - Angmering, North of employment space dev

**Junction Improvements**

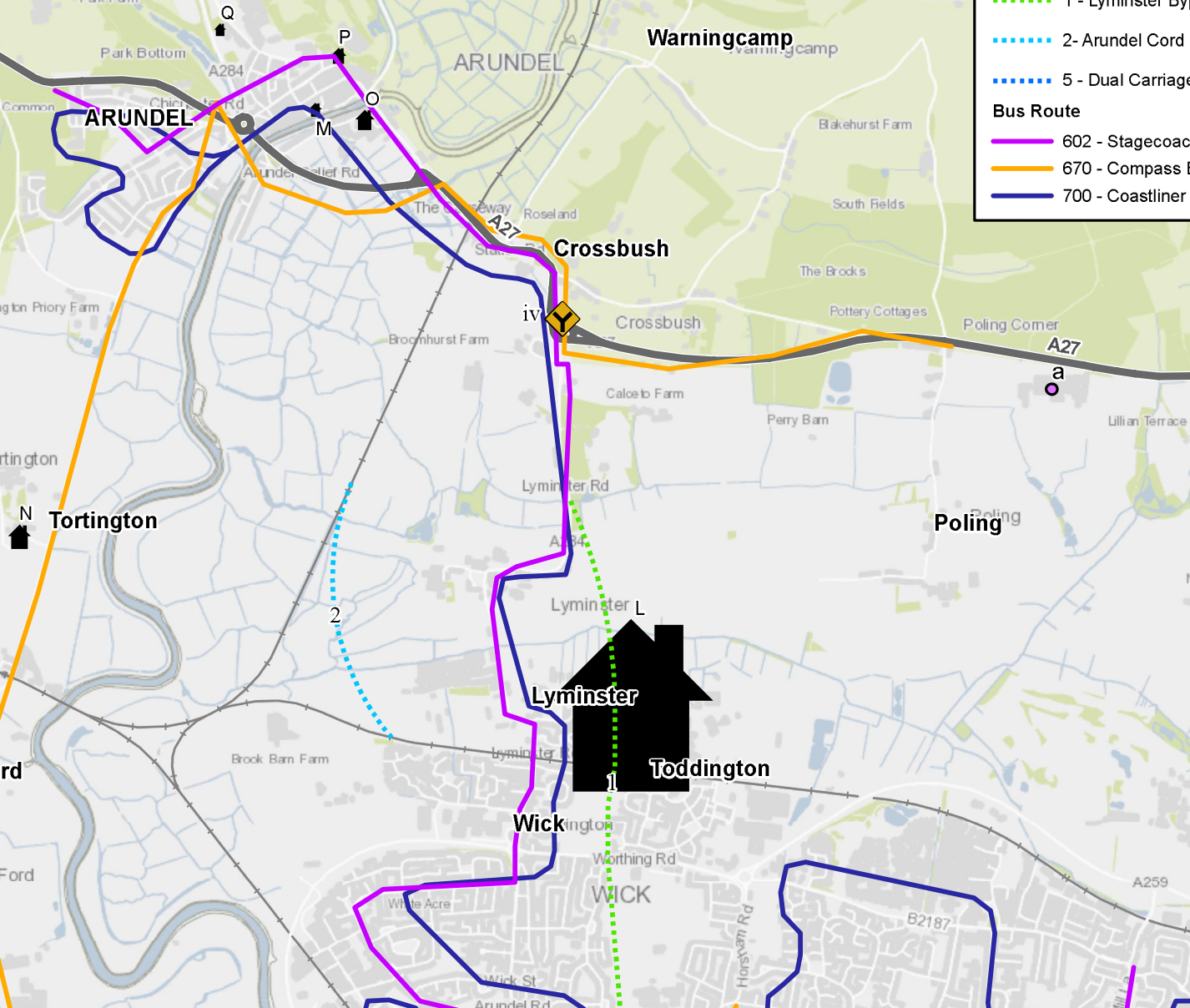
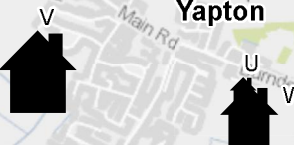
- ◆ iv - Crossbush Junction

**Other Transport Plans/Corridors**

- ⋯ 1 - Lyminster Bypass
- ⋯ 2 - Arundel Cord (Footpath)
- ⋯ 5 - Dual Carriageway

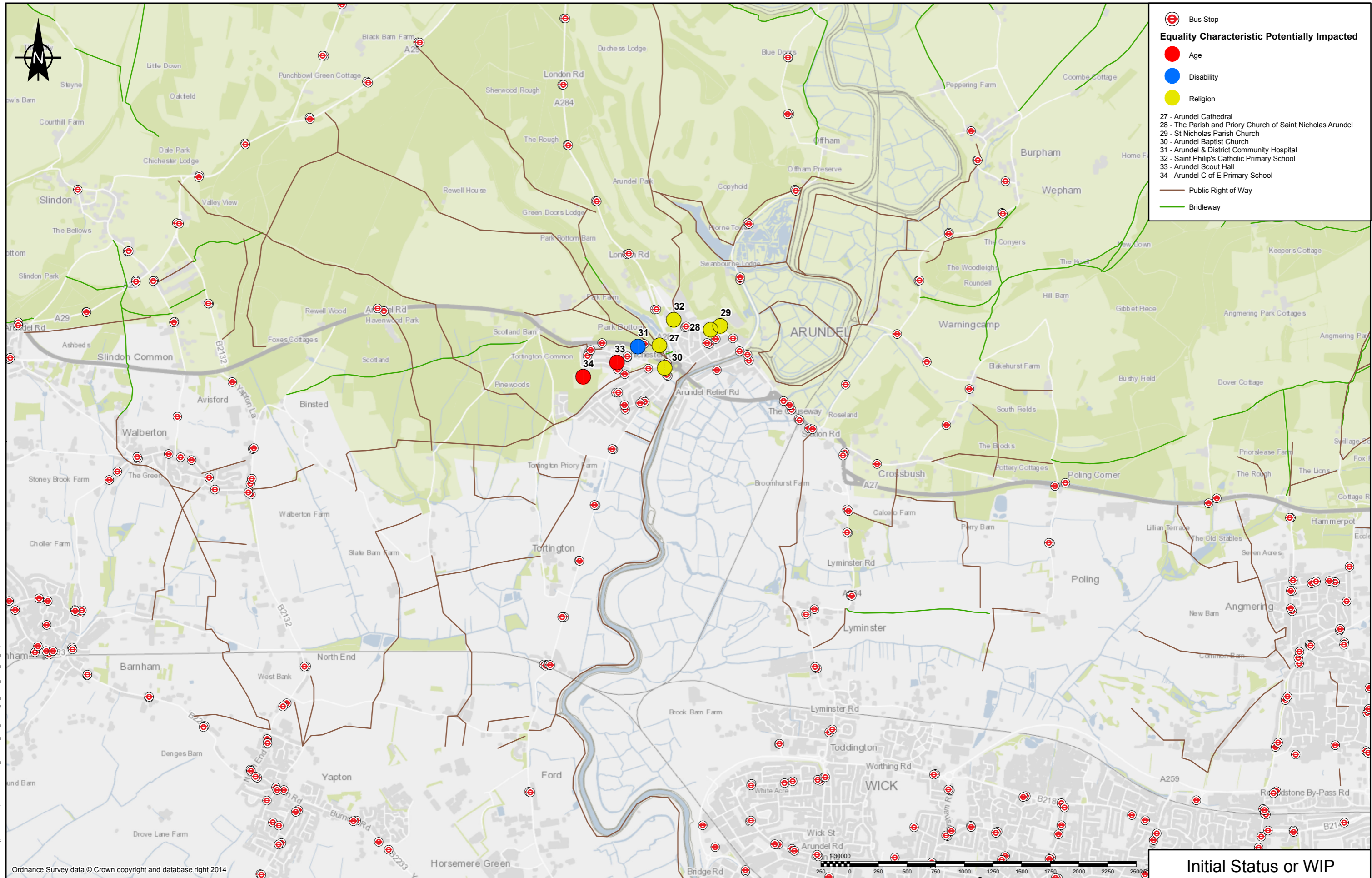
**Bus Route**

- 602 - Stagecoach
- 670 - Compass Bus
- 700 - Coastliner



## APPENDIX A-3

### PUBLIC RIGHTS OF WAY AND BUS STOPS



**Equality Characteristic Potentially Impacted**

- Age
- Disability
- Religion

27 - Arundel Cathedral  
 28 - The Parish and Priory Church of Saint Nicholas Arundel  
 29 - St Nicholas Parish Church  
 30 - Arundel Baptist Church  
 31 - Arundel & District Community Hospital  
 32 - Saint Philip's Catholic Primary School  
 33 - Arundel Scout Hall  
 34 - Arundel C of E Primary School

Public Right of Way  
 Bridleway

Ordnance Survey data © Crown copyright and database right 2014

Rev	Date	Description	By	Chk	App	Notes
P01.1	13/07/15	First Draft	CD	CDL	RM	

P:\h\leabon1802\g2\PTG\03511134\A1\PTG\_Arundel\_01\_LP\Proj\_EqCA\_Bus\_Stops.mxd  
 Westbrook Mills  
 Godalming  
 Surrey GU7 2AZ

Tel: 020 7337 1700  
 Fax: 020 7337 1701

Project: **A27 ARUNDEL IMPROVEMENTS**

Title: **Transportation Considerations**

Initial Status or WIP			
Drawn: CD	Checked: CDL		
Designed: CDL	Approved: RM		
Date: 02/02/16	Scale: 1:30000	A3	Sheet:
Drawing Number: 551523-PB-GEN-XX-PDF-Z-00002			Revision: P01.1
© Copyright WSP   Parsons Brinckerhoff			

APPENDIX A-4  
**TREE CONSTRAINTS**

---



DO NOT SCALE

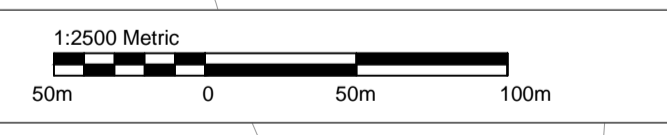
0 10 100  
Millimetres

FOR CONTINUATION SEE SHEET 3

FOR CONTINUATION SEE SHEET 5



This map is based on Ordnance Survey material with the permission of Ordnance Survey on behalf of the Controller of Her Majesty's Stationery Office. © Crown copyright. Unauthorised reproduction infringes Crown copyright and may lead to prosecution or civil proceedings. Highways England 100018928, 2016.



**NOTES**  
1. ALL TREE POSITIONS ARE APPROXIMATE AND MUST NOT BE RELIED UPON. IF THE POSITION OF A TREE IS OF SIGNIFICANCE THEN ITS POSITION SHOULD BE IDENTIFIED BY MEANS OF A TOPOGRAPHICAL SURVEY.

**KEY**

- A CATEGORY GROUP OR WOODLAND
- B CATEGORY GROUP OR WOODLAND
- C CATEGORY GROUP OR WOODLAND
- C CATEGORY HEDGE
- TREE CANOPY - A CATEGORY TREE
- TREE CANOPY - B CATEGORY TREE
- TREE CANOPY - C CATEGORY TREE
- TREE CANOPY - U CATEGORY TREE

**SAFETY, HEALTH AND ENVIRONMENTAL INFORMATION**

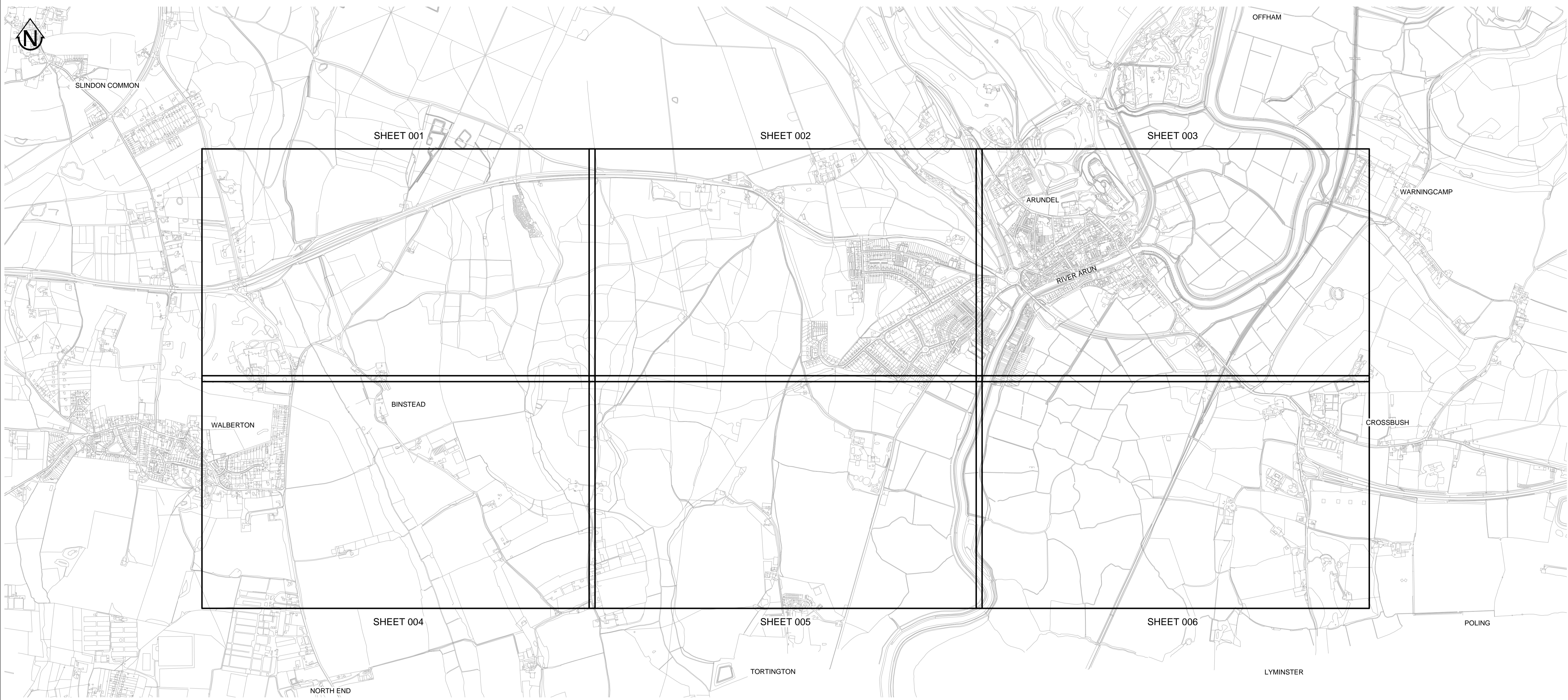
In addition to the hazards/risks normally associated with the types of work detailed on this drawing, note the following significant residual risks (Reference shall also be made to the design hazard log).

Construction (Enter "None" if applicable)				
Maintenance / Cleaning (Enter "None" if applicable)				
Use (Enter "None" if applicable)				
Decommissioning / Demolition (Enter "None" if applicable)				
Rev.	Date	Description	By	Chk'd
P01.1	---	First Issue	---	---

Drawing Status <b>WORK IN PROGRESS</b>		Subsidiary <b>S0</b>	Project Title <b>REGIONAL INVESTMENT PROGRAMME A27 ARUNDEL BYPASS</b>		
 		Westbrook Mills Borough Road Godalming Surrey GU7 2AZ Tel: +44 (0)1483 528400 Fax: +44 (0)1483 528989 www.wsp-pb.co.uk		Drawing Title <b>TREE CONSTRAINTS PLAN SHEET 6 OF 6</b>	
Client 	Originator <b>HE551523 - WSP - EGN - A27AR - DR - EN - 0007</b>	Checked <b>JM</b>	Approved <b>ND</b>	Authorised <b>JL</b>	Project Ref. No. <b>3514447G</b>
Scale <b>1:2500</b>	Date <b>---</b>	Date <b>---</b>	Date <b>---</b>	Date <b>---</b>	Revision <b>P01.1</b>

DO NOT SCALE

100  
Millimetres



This map is based on Ordnance Survey material with the permission of Ordnance Survey on behalf of the Controller of Her Majesty's Stationery Office. © Crown copyright. Unauthorised reproduction infringes Crown copyright and may lead to prosecution or civil proceedings. Highways England 10/0018926, 2016.



SAFETY, HEALTH AND ENVIRONMENTAL INFORMATION	
In addition to the hazards/risks normally associated with the types of work detailed on this drawing, note the following significant residual risks (Reference shall also be made to the design hazard log).	
Construction	(Enter "None" if applicable)
Maintenance / Cleaning	(Enter "None" if applicable)
Use	(Enter "None" if applicable)
Decommissioning / Demolition	(Enter "None" if applicable)

Rev.	Date	Description	By	Chk'd	App'd
P01.1		First Issue			

Drawing Status: **WORK IN PROGRESS**      Suitability: **S0**

**WSP**  
PARSONS BRINCKERHOFF

Westbrook Mills  
Borough Road  
Godalming  
Surrey  
GU7 2AZ  
Tel: +44 (0)1483 528400  
Fax: +44 (0)1483 528989  
www.wsp-pb.co.uk

Copyright © WSP Group (2016)

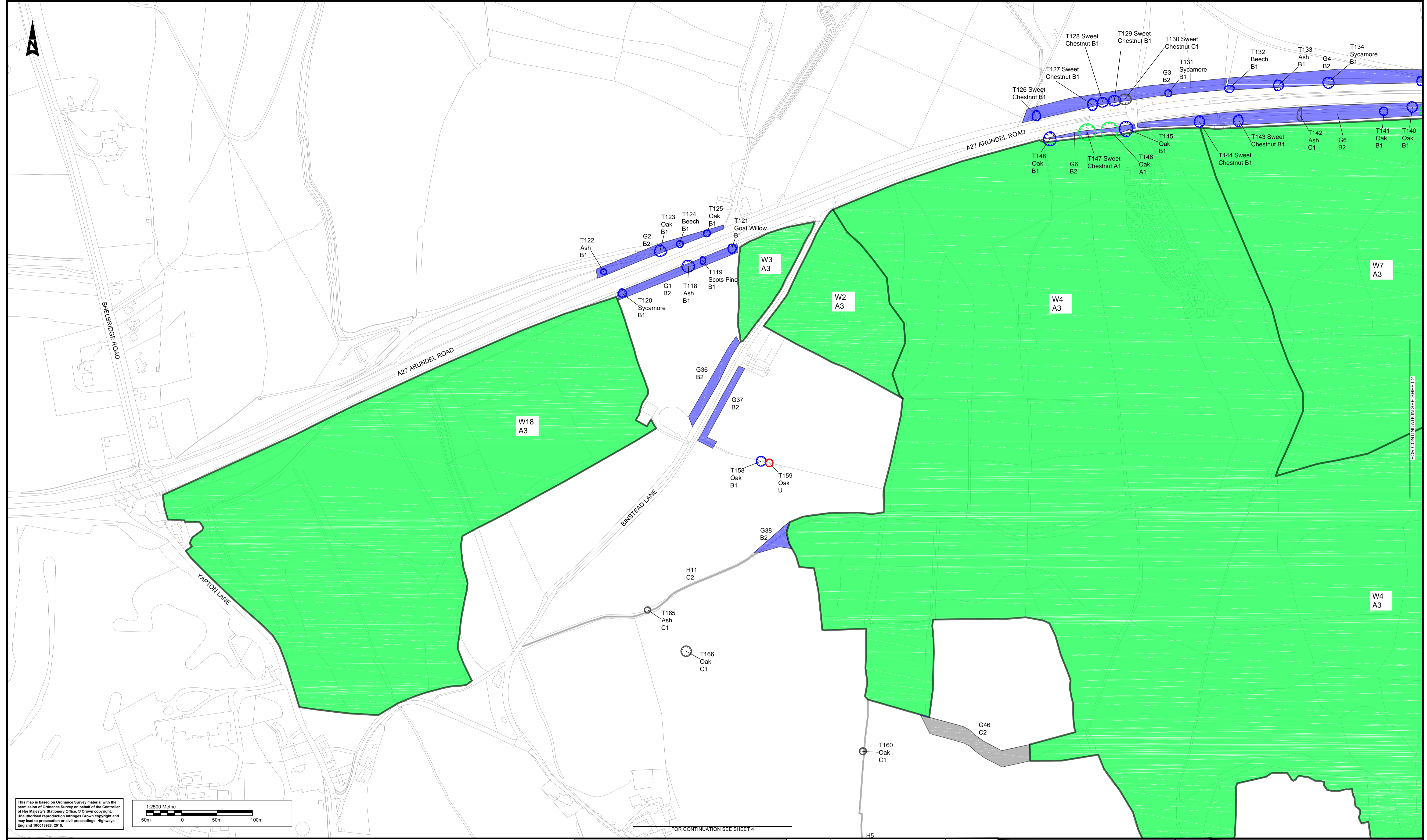
Client: **Working on behalf of highways england**

Project Title: <b>REGIONAL INVESTMENT PROGRAMME A27 ARUNDEL BYPASS</b>				
Drawing Title: <b>TREE CONSTRAINTS PLAN SHEET LAYOUT</b>				
Scale: <b>NTS</b>	Drawn: ---	Checked: ---	Approved: ---	Authorised: ---
Original Size: <b>A1</b>	Date: ---	Date: ---	Date: ---	Date: ---
Drawing Number: <b>HE551523 - WSP - EGN - A27 - DR - EN - 0001</b>	Project Ref. No.: <b>3514447G</b>	Originator: ---	Volume: ---	Revision: <b>P01.1</b>
Location: ---	Type: ---	Role: ---	Number: ---	

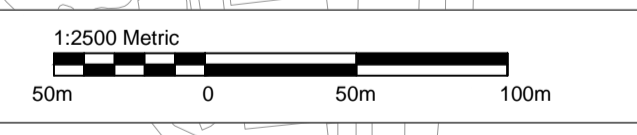
DO NOT SCALE

Millimetres

0 10 100



This map is based on Ordnance Survey material with the permission of Ordnance Survey on behalf of the Controller of Her Majesty's Stationery Office. © Crown copyright. Unauthorised reproduction infringes Crown copyright and may lead to prosecution or civil proceedings. Highways England 100018926, 2016.



**NOTES**  
1. ALL TREE POSITIONS ARE APPROXIMATE AND MUST NOT BE RELIED UPON. IF THE POSITION OF A TREE IS OF SIGNIFICANCE THEN ITS POSITION SHOULD BE IDENTIFIED BY MEANS OF A TOPOGRAPHICAL SURVEY.

**KEY**

- A CATEGORY GROUP OR WOODLAND
- B CATEGORY GROUP OR WOODLAND
- C CATEGORY GROUP OR WOODLAND
- C CATEGORY HEDGE
- TREE CANOPY - A CATEGORY TREE
- TREE CANOPY - B CATEGORY TREE
- TREE CANOPY - C CATEGORY TREE
- TREE CANOPY - U CATEGORY TREE

**SAFETY, HEALTH AND ENVIRONMENTAL INFORMATION**

In addition to the hazards/risks normally associated with the types of work detailed on this drawing, note the following significant residual risks (Reference shall also be made to the design hazard log).

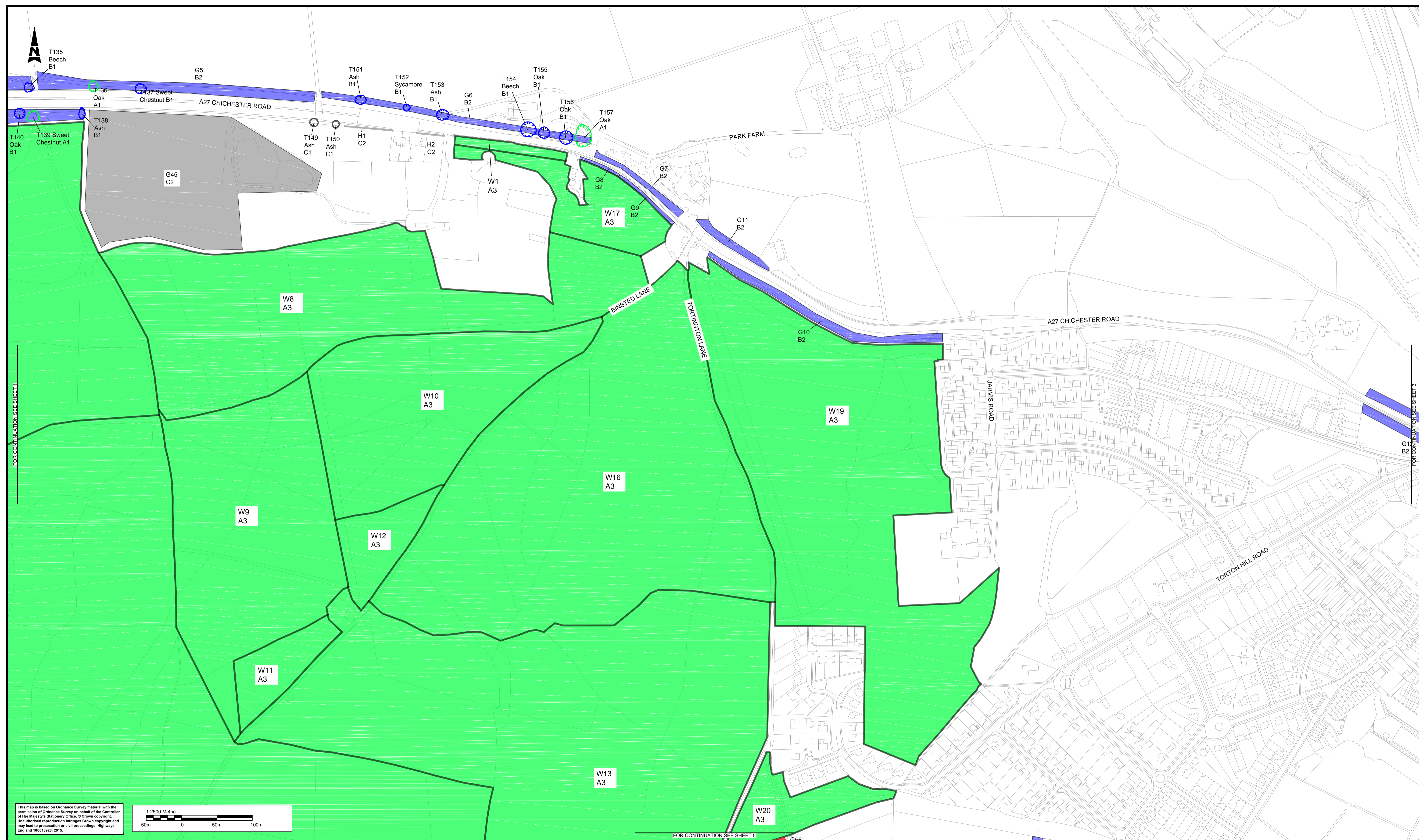
Construction (Enter "None" if applicable)	
Maintenance / Cleaning (Enter "None" if applicable)	
Use (Enter "None" if applicable)	
Decommissioning / Demolition (Enter "None" if applicable)	

Rev.	Date	Description	By	Chk'd	App'd
P01.1	---	First Issue	---	---	---

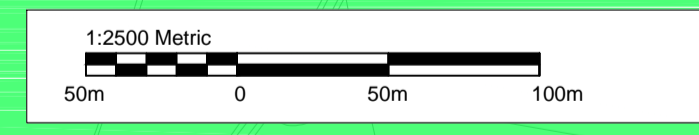
Drawing Status <b>WORK IN PROGRESS</b>	Subsidiary <b>S0</b>	Project Title <b>REGIONAL INVESTMENT PROGRAMME A27 ARUNDEL BYPASS</b>
 		Drawing Title <b>TREE CONSTRAINTS PLAN SHEET 1 OF 6</b>
Client <b>highways england</b>	Westbrook Mills Borough Road Godalming Surrey GU7 2AZ Tel: +44 (0)1483 528400 Fax: +44 (0)1483 528989 www.wsp-pb.co.uk	Scale 1:2500 Original Size A1
Drawn JM Date ---	Checked ND Date ---	Approved JL Date ---
Project HE551523 - WSP - EGN - A27AR - DR - EN - 0002	Originator Volume Project Ref. No. 3514447G	Revision P01.1

DO NOT SCALE

Millimetres  
0 10 100



This map is based on Ordnance Survey material with the permission of Ordnance Survey on behalf of the Controller of Her Majesty's Stationery Office. © Crown copyright. Unauthorised reproduction infringes Crown copyright and may lead to prosecution or civil proceedings. Highways England 100018926, 2016.



**NOTES**

1. ALL TREE POSITIONS ARE APPROXIMATE AND MUST NOT BE RELIED UPON. IF THE POSITION OF A TREE IS OF SIGNIFICANCE THEN ITS POSITION SHOULD BE IDENTIFIED BY MEANS OF A TOPOGRAPHICAL SURVEY.

**KEY**

- A CATEGORY GROUP OR WOODLAND
- B CATEGORY GROUP OR WOODLAND
- C CATEGORY GROUP OR WOODLAND
- C CATEGORY HEDGE
- TREE CANOPY - A CATEGORY TREE
- TREE CANOPY - B CATEGORY TREE
- TREE CANOPY - C CATEGORY TREE
- TREE CANOPY - U CATEGORY TREE

**SAFETY, HEALTH AND ENVIRONMENTAL INFORMATION**

In addition to the hazards/risks normally associated with the types of work detailed on this drawing, note the following significant residual risks (Reference shall also be made to the design hazard log).

Construction (Enter "None" if applicable)	
Maintenance / Cleaning (Enter "None" if applicable)	
Use (Enter "None" if applicable)	
Decommissioning / Demolition (Enter "None" if applicable)	

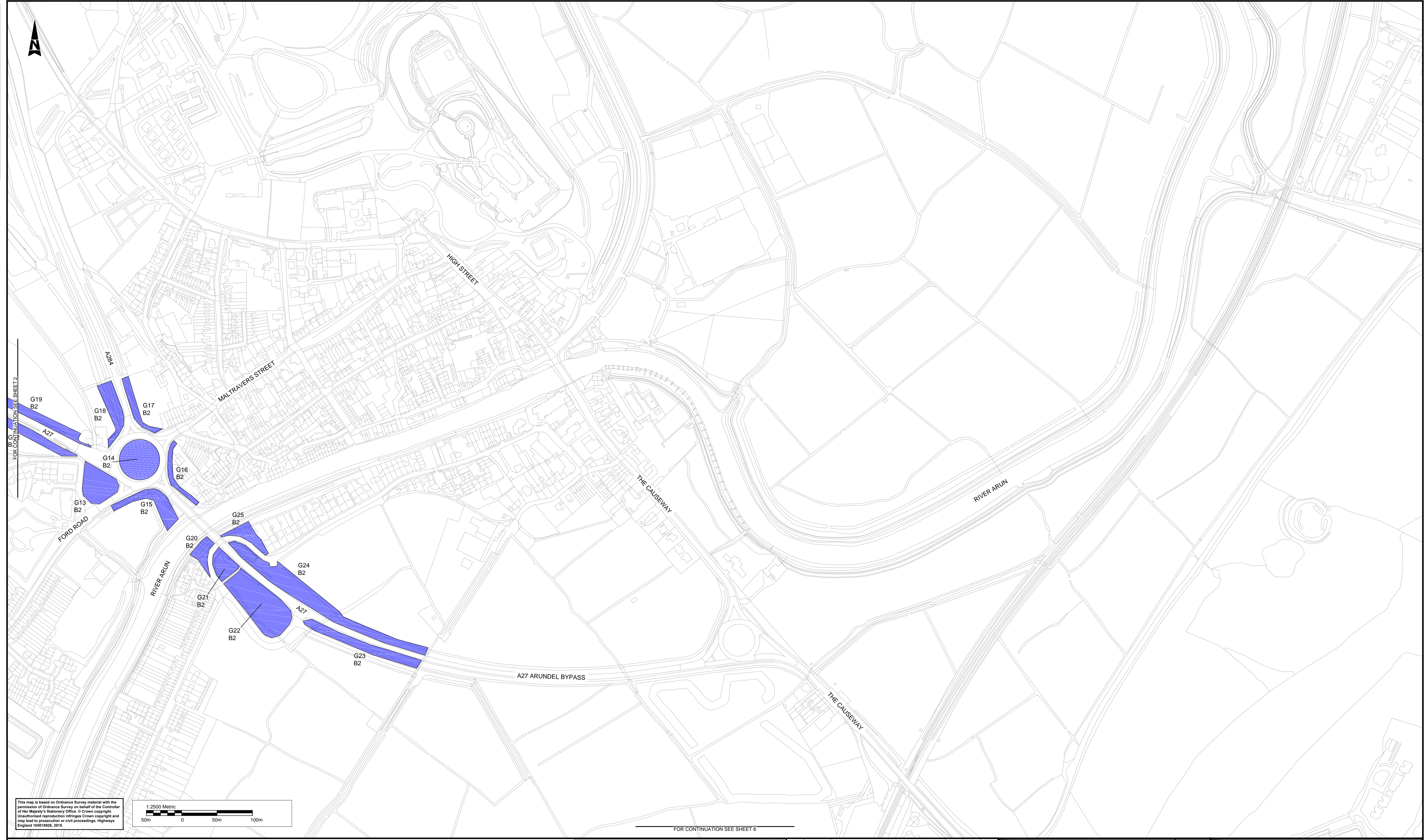
Rev.	Date	Description	By	Chk'd	App'd
P01.1	---	First Issue	---	---	---

Drawing Status <b>WORK IN PROGRESS</b>	Subsidiary <b>S0</b>	Project Title <b>REGIONAL INVESTMENT PROGRAMME A27 ARUNDEL BYPASS</b>
		Drawing Title <b>TREE CONSTRAINTS PLAN SHEET 2 OF 6</b>
Client 		Scale 1:2500
Westbrook Mills Borough Road Godalming Surrey GU7 2AZ Tel: +44 (0)1483 528400 Fax: +44 (0)1483 528989 www.wsp-pb.co.uk		Drawn: JM Checked: ND Approved: JL Authorised: ---
Drawing Number Project <b>HE551523 - WSP - EGN - A27AR - DR - EN - 0003</b>		Project Ref. No. <b>3514447G</b> Revision <b>P01.1</b>

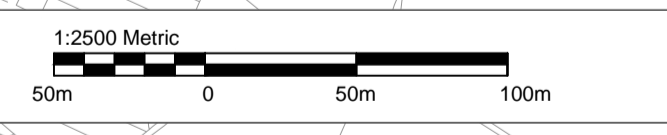
DO NOT SCALE

100  
Millimetres

0 10



This map is based on Ordnance Survey material with the permission of Ordnance Survey on behalf of the Controller of Her Majesty's Stationery Office. © Crown copyright. Unauthorised reproduction infringes Crown copyright and may lead to prosecution or civil proceedings. Highways England 10/0018926, 2016.



**NOTES**  
1. ALL TREE POSITIONS ARE APPROXIMATE AND MUST NOT BE RELIED UPON. IF THE POSITION OF A TREE IS OF SIGNIFICANCE THEN ITS POSITION SHOULD BE IDENTIFIED BY MEANS OF A TOPOGRAPHICAL SURVEY.

**KEY**

- A CATEGORY GROUP OR WOODLAND
- B CATEGORY GROUP OR WOODLAND
- C CATEGORY GROUP OR WOODLAND
- C CATEGORY HEDGE
- TREE CANOPY - A CATEGORY TREE
- TREE CANOPY - B CATEGORY TREE
- TREE CANOPY - C CATEGORY TREE
- TREE CANOPY - U CATEGORY TREE

**SAFETY, HEALTH AND ENVIRONMENTAL INFORMATION**

In addition to the hazards/risks normally associated with the types of work detailed on this drawing, note the following significant residual risks (Reference shall also be made to the design hazard log).

Construction (Enter "None" if applicable)	
Maintenance / Cleaning (Enter "None" if applicable)	
Use (Enter "None" if applicable)	
Decommissioning / Demolition (Enter "None" if applicable)	
P01.1	First Issue
Rev.	Date
	Description
	By
	CHK'd
	App'd

Drawing Status <b>WORK IN PROGRESS</b>		Suitability <b>S0</b>		Project Title <b>REGIONAL INVESTMENT PROGRAMME A27 ARUNDEL BYPASS</b>	
  Copyright © WSP Group (2016)		Westbrook Mills Borough Road Godalming Surrey GU7 2AZ Tel: +44 (0)1483 528400 Fax: +44 (0)1483 528989 www.wsp-pb.co.uk		Drawing Title <b>TREE CONSTRAINTS PLAN SHEET 3 OF 6</b>	
				Scale <b>1:2500</b>	Drawn <b>JM</b>
Client <b>Working on behalf of highways england</b>		Original Size <b>A1</b>	Date <b>---</b>	Date <b>---</b>	Date <b>---</b>
Project <b>HE551523 - WSP - EGN - A27AR - DR - EN - 0004</b>		Originator <b>---</b>	Volume <b>---</b>		Project Ref. No. <b>3514447G</b>
Location <b>---</b>		Type <b>---</b>	Role <b>---</b>	Number <b>---</b>	Revision <b>P01.1</b>

DO NOT SCALE

Millimetres

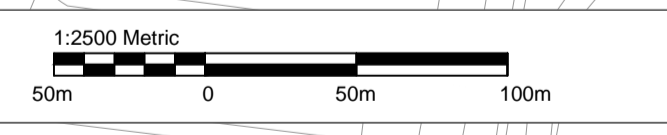
0 10 100



FOR CONTINUATION SEE SHEET 1



This map is based on Ordnance Survey material with the permission of Ordnance Survey on behalf of the Controller of Her Majesty's Stationery Office. © Crown copyright. Unauthorised reproduction infringes Crown copyright and may lead to prosecution or civil proceedings. Highways England 10/0018926, 2016.



**NOTES**

1. ALL TREE POSITIONS ARE APPROXIMATE AND MUST NOT BE RELIED UPON. IF THE POSITION OF A TREE IS OF SIGNIFICANCE THEN ITS POSITION SHOULD BE IDENTIFIED BY MEANS OF A TOPOGRAPHICAL SURVEY.

**KEY**

- A CATEGORY GROUP OR WOODLAND
- B CATEGORY GROUP OR WOODLAND
- C CATEGORY GROUP OR WOODLAND
- C CATEGORY HEDGE
- TREE CANOPY - A CATEGORY TREE
- TREE CANOPY - B CATEGORY TREE
- TREE CANOPY - C CATEGORY TREE
- TREE CANOPY - U CATEGORY TREE

**SAFETY, HEALTH AND ENVIRONMENTAL INFORMATION**

In addition to the hazards/risks normally associated with the types of work detailed on this drawing, note the following significant residual risks (Reference shall also be made to the design hazard log).

Construction (Enter "None" if applicable)				
Maintenance / Cleaning (Enter "None" if applicable)				
Use (Enter "None" if applicable)				
Decommissioning / Demolition (Enter "None" if applicable)				
Rev.	Date	Description	By	App'd
P01.1	---	First Issue	---	---

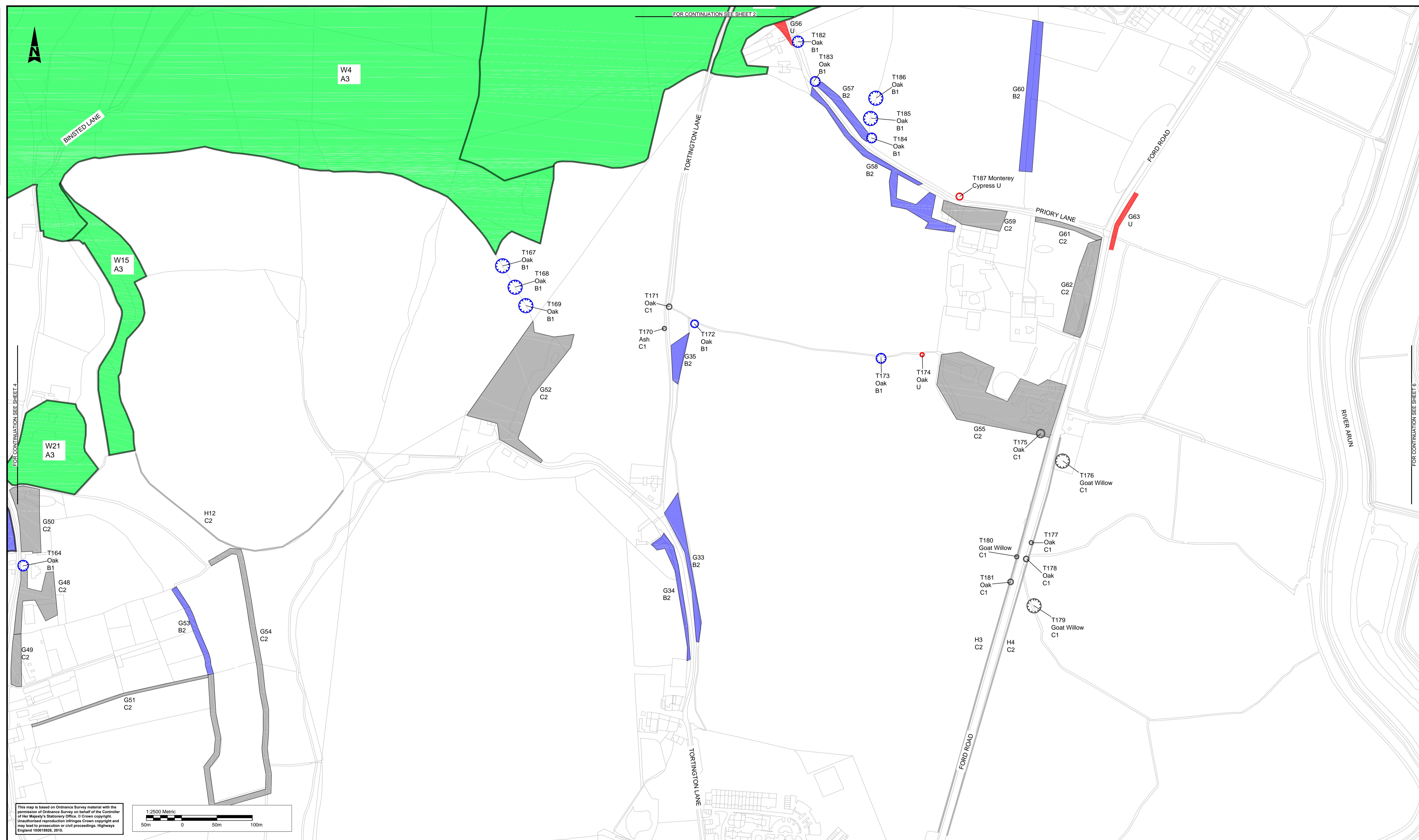
Drawing Status <b>WORK IN PROGRESS</b>		Subsidiarity <b>S0</b>		Project Title <b>REGIONAL INVESTMENT PROGRAMME A27 ARUNDEL BYPASS</b>			
 <b>PARSONS BRINCKERHOFF</b>		Westbrook Mills Borough Road Godalming Surrey GU7 2AZ Tel: +44 (0)1483 528400 Fax: +44 (0)1483 528989 www.wsp-pb.co.uk		Drawing Title <b>TREE CONSTRAINTS PLAN SHEET 4 OF 6</b>			
				Scale <b>1:2500</b>	Drawn <b>JM</b>	Checked <b>ND</b>	Approved <b>JL</b>
Client <b>Working on behalf of highways england</b>		Original Size <b>A1</b>	Date <b>---</b>	Date <b>---</b>	Date <b>---</b>	Date <b>---</b>	
Project <b>HE551523 - WSP - EGN - A27AR - DR - EN - 0005</b>		Originator <b>---</b>	Volume <b>---</b>	Project Ref. No. <b>3514447G</b>			
Location <b>---</b>		Type <b>---</b>	Role <b>---</b>	Revision <b>P01.1</b>			

DO NOT SCALE

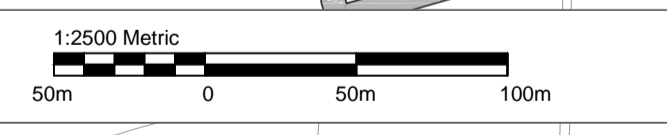
Millimetres

0 10

100



This map is based on Ordnance Survey material with the permission of Ordnance Survey on behalf of the Controller of Her Majesty's Stationery Office. © Crown copyright. Unauthorised reproduction infringes Crown copyright and may lead to prosecution or civil proceedings. Highways England 10/0018928, 2016.



**NOTES**

1. ALL TREE POSITIONS ARE APPROXIMATE AND MUST NOT BE RELIED UPON. IF THE POSITION OF A TREE IS OF SIGNIFICANCE THEN ITS POSITION SHOULD BE IDENTIFIED BY MEANS OF A TOPOGRAPHICAL SURVEY.

**KEY**

- A CATEGORY GROUP OR WOODLAND
- B CATEGORY GROUP OR WOODLAND
- C CATEGORY GROUP OR WOODLAND
- C CATEGORY HEDGE
- TREE CANOPY - A CATEGORY TREE
- TREE CANOPY - B CATEGORY TREE
- TREE CANOPY - C CATEGORY TREE
- TREE CANOPY - U CATEGORY TREE

**SAFETY, HEALTH AND ENVIRONMENTAL INFORMATION**

In addition to the hazards/risks normally associated with the types of work detailed on this drawing, note the following significant residual risks (Reference shall also be made to the design hazard log).

Construction (Enter "None" if applicable)	
Maintenance / Cleaning (Enter "None" if applicable)	
Use (Enter "None" if applicable)	
Decommissioning / Demolition (Enter "None" if applicable)	

Rev.	Date	Description	By	Chk'd	App'd
P01.1	---	First Issue	---	---	---

Drawing Status <b>WORK IN PROGRESS</b>		Subsidiary <b>S0</b>	Project Title <b>REGIONAL INVESTMENT PROGRAMME A27 ARUNDEL BYPASS</b>		
  Copyright © WSP Group (2016)		Westbrook Mills Borough Road Godalming Surrey GU7 2AZ Tel: +44 (0)1483 528400 Fax: +44 (0)1483 528989 www.wsp-pb.co.uk		Drawing Title <b>TREE CONSTRAINTS PLAN SHEET 5 OF 6</b>	
Scale <b>1:2500</b>	Drawn <b>JM</b>	Checked <b>ND</b>	Approved <b>JL</b>	Authorised <b>---</b>	
Original Size <b>A1</b>	Date <b>----</b>	Date <b>---</b>	Date <b>---</b>	Date <b>---</b>	
Client 	Working on behalf of		Drawing Number <b>HE551523 - WSP - EGN - A27AR - DR - EN - 0006</b>	Project Ref. No. <b>3514447G</b>	Revision <b>P01.1</b>
	Type	Role	Number		

# Appendix B

DRAWINGS OF ALL OPTIONS



## APPENDIX B-1

### DRAWINGS OF ALL OPTIONS



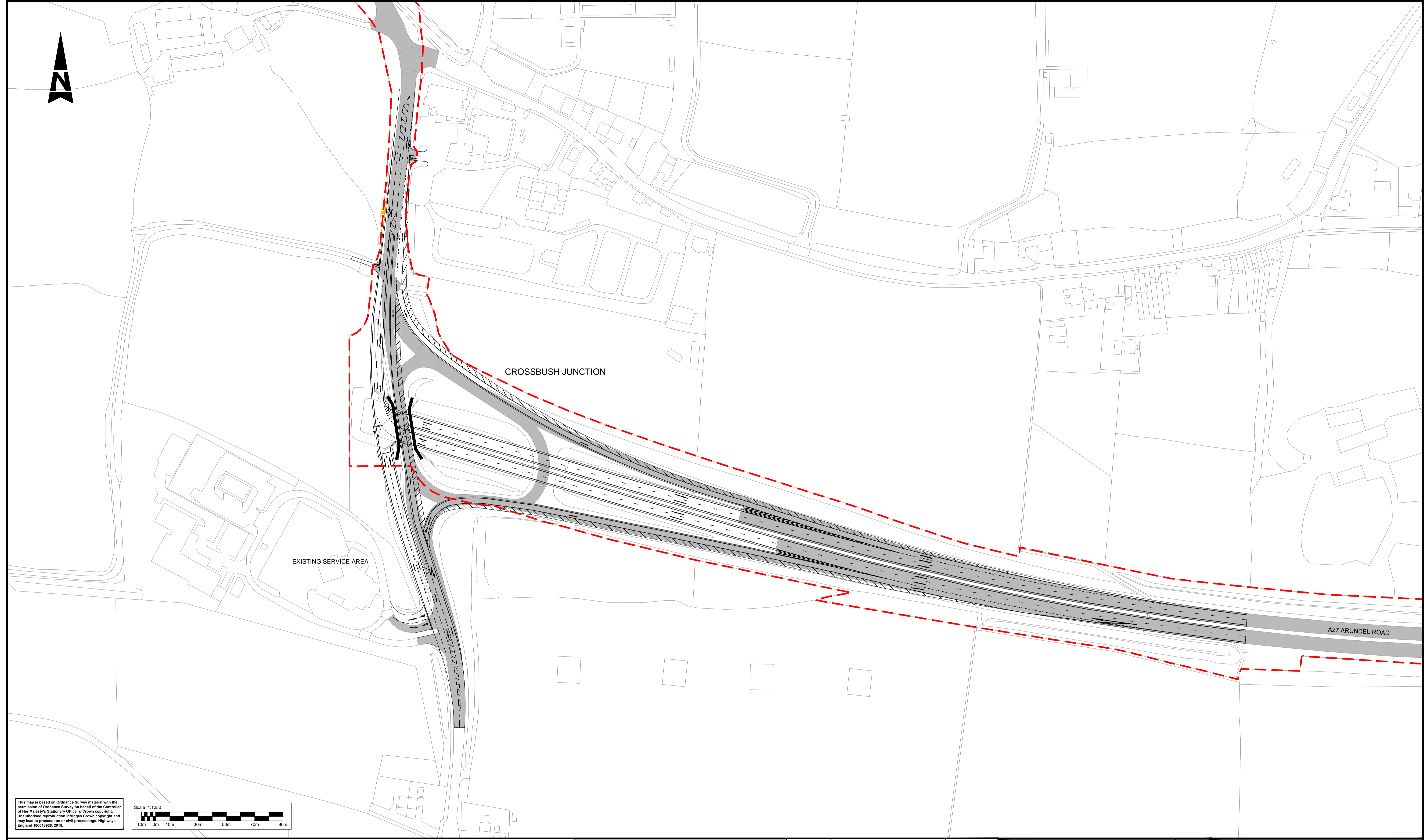
# Appendix C

DRAWING OF OPTION 0A

## APPENDIX C-1

### OPTION 0A – GA PLANS

DO NOT SCALE  
 0 10 100  
 Millimetres

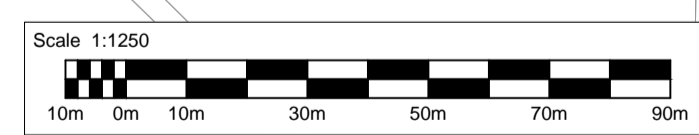


CROSSBUSH JUNCTION

EXISTING SERVICE AREA

A27 ARUNDEL ROAD

This map is based on Ordnance Survey material with the permission of Ordnance Survey on behalf of the Controller of Her Majesty's Stationery Office. © Crown copyright. Unauthorised reproduction infringes Crown copyright and may lead to prosecution or civil proceedings. Highways England 100018925, 2015.



NOTES:  
 1. FOR KEY PLAN REFER TO DRG. NO. HE55123-WSP-HGN-A27AR-DR-D-0100.

KEY  
 --- EXISTING A27 HIGHWAY BOUNDARY  
 ■ EXISTING PAVEMENT AREA

**SAFETY, HEALTH AND ENVIRONMENTAL INFORMATION**

In addition to the hazards/risks normally associated with the types of work detailed on this drawing, note the following significant residual risks (Reference shall also be made to the design hazard log).

Construction	
Maintenance / Cleaning	
Use	
Decommissioning / Demolition	

Rev.	Date	Description	By	Chkd	App'd
P01	18/05/16	First Issue	TC	KM	BS

Drawing Status: FOR INFORMATION  
 Suitability: S2

**WSP**  
**PARSONS BRINCKERHOFF**

Westbrook Mills  
 Borough Road  
 Godalming  
 Surrey  
 GU7 2AZ  
 Tel: +44 (0)1483 528400  
 Fax: +44 (0)1483 528989  
 www.wsp-pb.co.uk

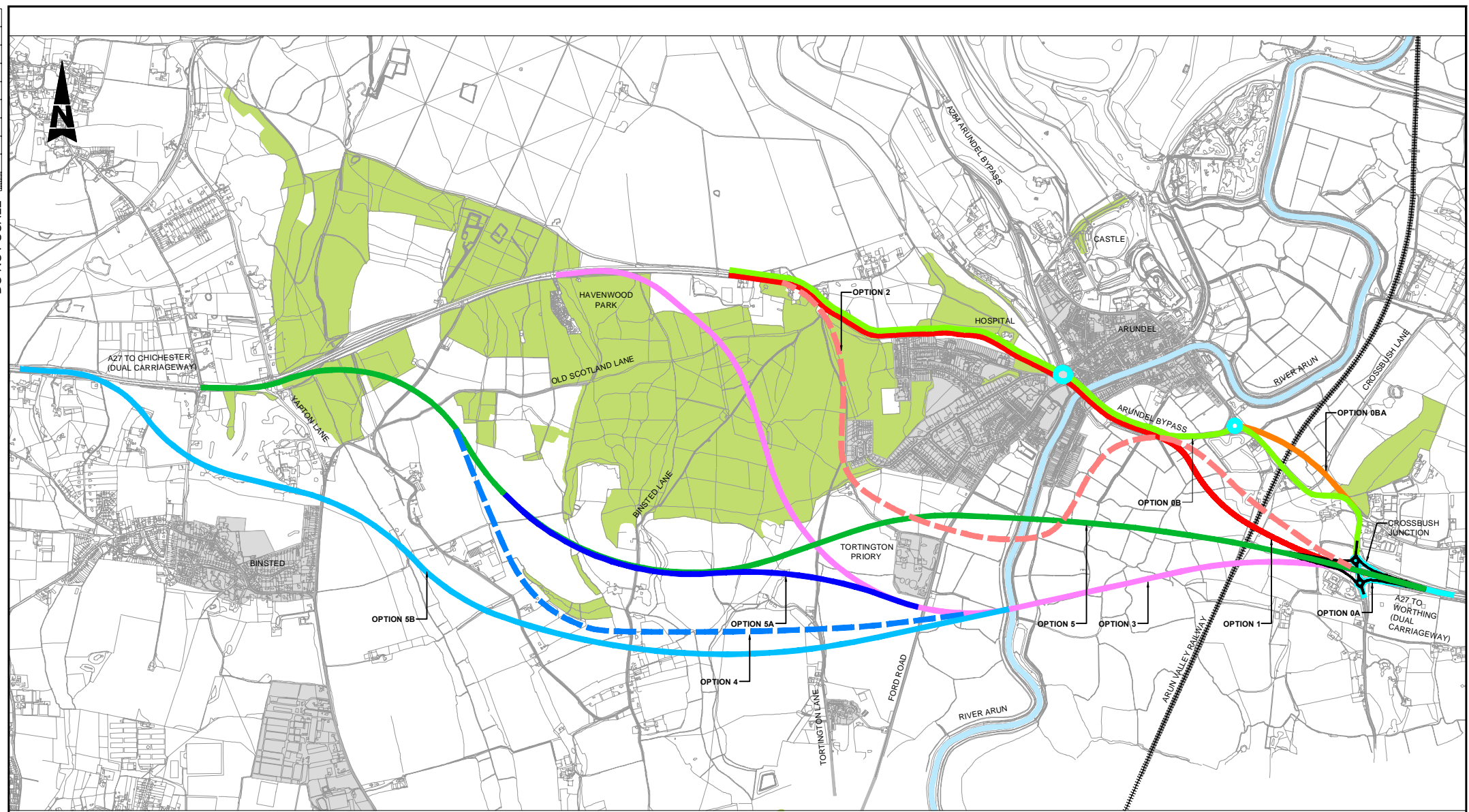
Client: Working on behalf of  
**highways england**

Project Title: REGIONAL INVESTMENT PROGRAMME  
 A27 ARUNDEL BYPASS

Drawing Title: INDICATIVE ALIGNMENT PROPOSALS  
 LAYOUT OPTION 0A  
 SHEET 3 OF 3

Scale	Drawn	Checked	Approved	Authorised
1:1250	TC	KM	BS	---
Original Size	Date	Date	Date	Date
A1	11/05/16	18/05/16	18/05/16	---
Drawing Number	Originator	Volume	Project Ref. No.	
Project	HE551523 - WSP - HGN - A27AR - DR - D - 0103		3514447G	
Location	Type	Role	Number	Revision
				P01

100  
Millimetres  
0 10  
DO NOT SCALE



This map is based on Ordnance Survey material with the permission of Ordnance Survey on behalf of the Controller of Her Majesty's Stationery Office. © Crown copyright. Unauthorised reproduction of this map or any part thereof may lead to prosecution or civil proceedings. Highway England 10001483, 2016.

- KEY:**
- OPTION 0A - JUNCTIONS IMPROVEMENTS ONLY
  - OPTION 0B - ONLINE WIDENING INCORPORATING JUNCTIONS IMPROVEMENTS
  - OPTION 0BA - ONLINE WIDENING + SHORT OFFLINE LINK PAST THE STATION
  - OPTION 1 - ONLINE WIDENING + OFFLINE SECTION (WSCC PROPOSAL)
  - OPTION 3 - OFFLINE PINK ROUTE
  - OPTION 5 - OFFLINE GREEN ROUTE
  - OPTION 5A - OFFLINE GREEN / BLUE / PINK ROUTE
  - OPTION 5B - OFFLINE LIGHT BLUE ROUTE (AVOIDING THE ANCIENT WOODLAND)
  - OPTION 2 - Not assessed as part of Stage 1
  - OPTION 4 - Not assessed as part of Stage 1

SAFETY, HEALTH AND ENVIRONMENTAL INFORMATION			
In addition to the hazards/risks normally associated with the types of work detailed on this drawing, note the following significant residual risks (Reference shall also be made to the design hazard log).			
Construction			
Maintenance / Cleaning			
Use			
Decommissioning / Demolition			
P01	17/05/16	First issue	TC KM BS
Rev.	Date	Description	By C/N/S App'd

Drawing Status: **FOR INFORMATION**

Westbrook Mills  
Borough Road  
Godalming  
Surrey  
GU7 2AZ  
Tel: +44 (0) 1483 528400  
Fax: +44 (0) 1483 529999  
www.wsp-pb.co.uk

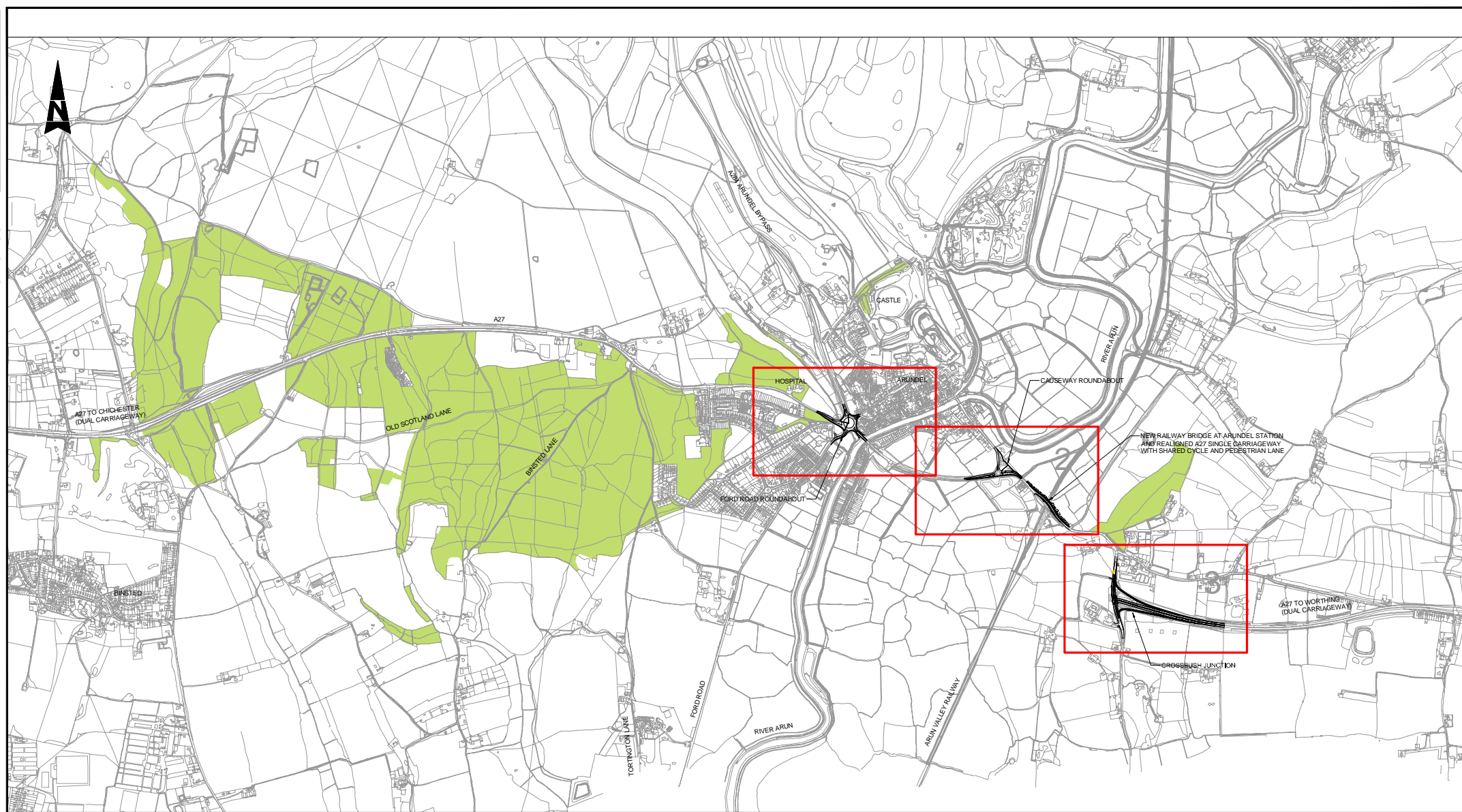
Copyright © WSP Group (2016)

Working on behalf of  
**highways england**

Project Title		Regionality		Project Type	
REGIONAL INVESTMENT PROGRAMME A27 ARUNDEL BYPASS		S2		INDICATIVE ALIGNMENT PROPOSALS SCHEME SCHEMATIC OPTIONS 0A, 0B, 1, 3, 5 & 5A	
Scale	1:10000	Drawn	TC	Checked	KM
Original Spc	A1	Date	11/05/16	Date	17/05/16
Approved	BS	Date	17/05/16	Authorised	---
Drawing Number	HE551523 - WSP - HGN - A27AR - DR - D - 0001	Project	HE551523 - WSP - HGN - A27AR - DR - D - 0001	Project Ref. No.	3514447G
Revision	---	Revision	---	Revision	---
Author	---	Drawn	---	Checked	---
Drawn	---	Checked	---	Authorised	---

DO NOT SCALE

100  
0 10  
Millimetres



This map is based on Ordnance Survey material with the permission of Ordnance Survey on behalf of the Controller of Her Majesty's Stationery Office. No copyright infringement is intended. Ordnance Survey is a registered trademark of Ordnance Survey. Ordnance Survey is a registered trademark of Ordnance Survey. Ordnance Survey is a registered trademark of Ordnance Survey.

Scale 1:10,000

**NOTES:**  
1. FOR LAYOUTS REFER TO DRG. NOS. HE55123-WSP-HGN-A27AR-DR-D-0101 TO 0103.

**SAFETY, HEALTH AND ENVIRONMENTAL INFORMATION**

In addition to the hazards/risks normally associated with the types of work detailed on this drawing, note the following significant residual risks (Reference shall also be made to the design hazard log).

Construction	Maintenance / Cleaning	Use	Decommissioning / Demolition

Rev	Date	Description	By	CHK'd	App'd
P01	18/05/16	First issue		TC	KM BS

Drawing Status: **FOR INFORMATION**

Westbrook Mills  
Borough Road  
Godalming  
Surrey  
GU7 2AZ  
Tel: +44 (0)1483 528400  
Fax: +44 (0)1483 528989  
www.wsp-pb.co.uk

Copyright © WSP Group (2016)

**Working on behalf of**  
**highways england**

Project Title: **REGIONAL INVESTMENT PROGRAMME A27 ARUNDEL BYPASS**

Drawing Title: **INDICATIVE ALIGNMENT PROPOSALS OPTION 0A KEY PLAN**

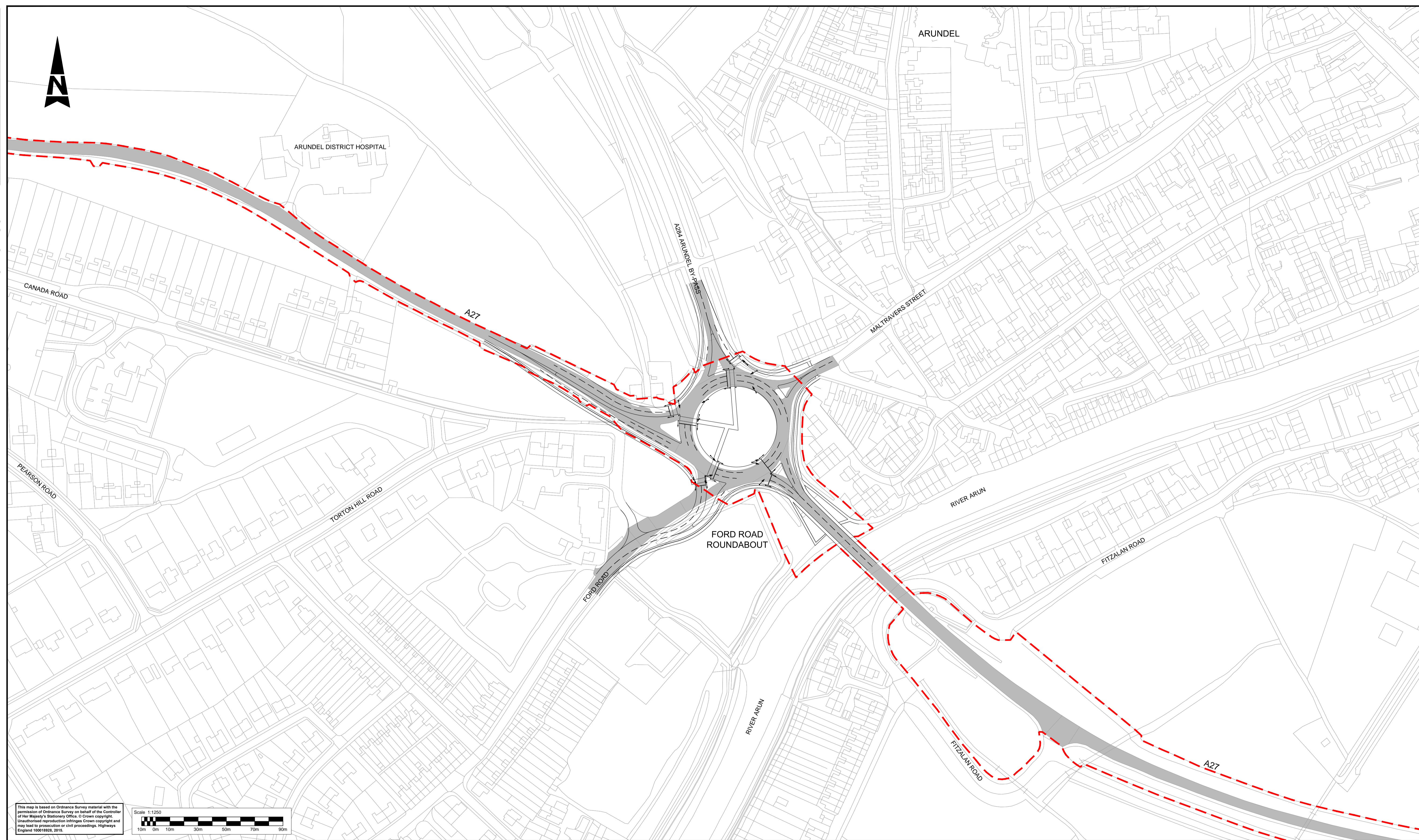

Scale	1:10000	Drawn	TC	Checked	KM	Approved	BS	Authorised	---
Original Size	A1	Date	11/05/16	Date	17/05/16	Date	18/05/16	Date	---

Project Ref No: **3514447G**

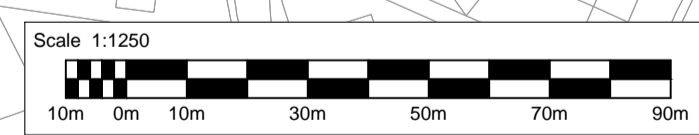
Project: **HE55123 - WSP - HGN - A27AR - DR - D - 0100**

Revision: **P01**

100  
Millimetres  
0 10  
DO NOT SCALE



This map is based on Ordnance Survey material with the permission of Ordnance Survey on behalf of the Controller of Her Majesty's Stationery Office. © Crown copyright. Unauthorised reproduction infringes Crown copyright and may lead to prosecution or civil proceedings. Highways England 100018925, 2015.



NOTES:  
1. FOR KEY PLAN REFER TO DRG. NO. HE55123-WSP-HGN-A27AR-DR-D-0100.

KEY  
 EXISTING A27 HIGHWAY BOUNDARY  
 EXISTING PAVEMENT AREA

**SAFETY, HEALTH AND ENVIRONMENTAL INFORMATION**

In addition to the hazards/risks normally associated with the types of work detailed on this drawing, note the following significant residual risks (Reference shall also be made to the design hazard log).

Construction	
Maintenance / Cleaning	
Use	
Decommissioning / Demolition	

Rev.	Date	Description	By	Chkd	App'd
P01	18/05/16	First Issue			

Drawing Status: **FOR INFORMATION**  
 Suitability: **S2**

Westbrook Mills  
 Borough Road  
 Godalming  
 Surrey  
 GU7 2AZ  
 Tel: +44 (0)1483 528400  
 Fax: +44 (0)1483 528989  
 www.wsp-pb.co.uk

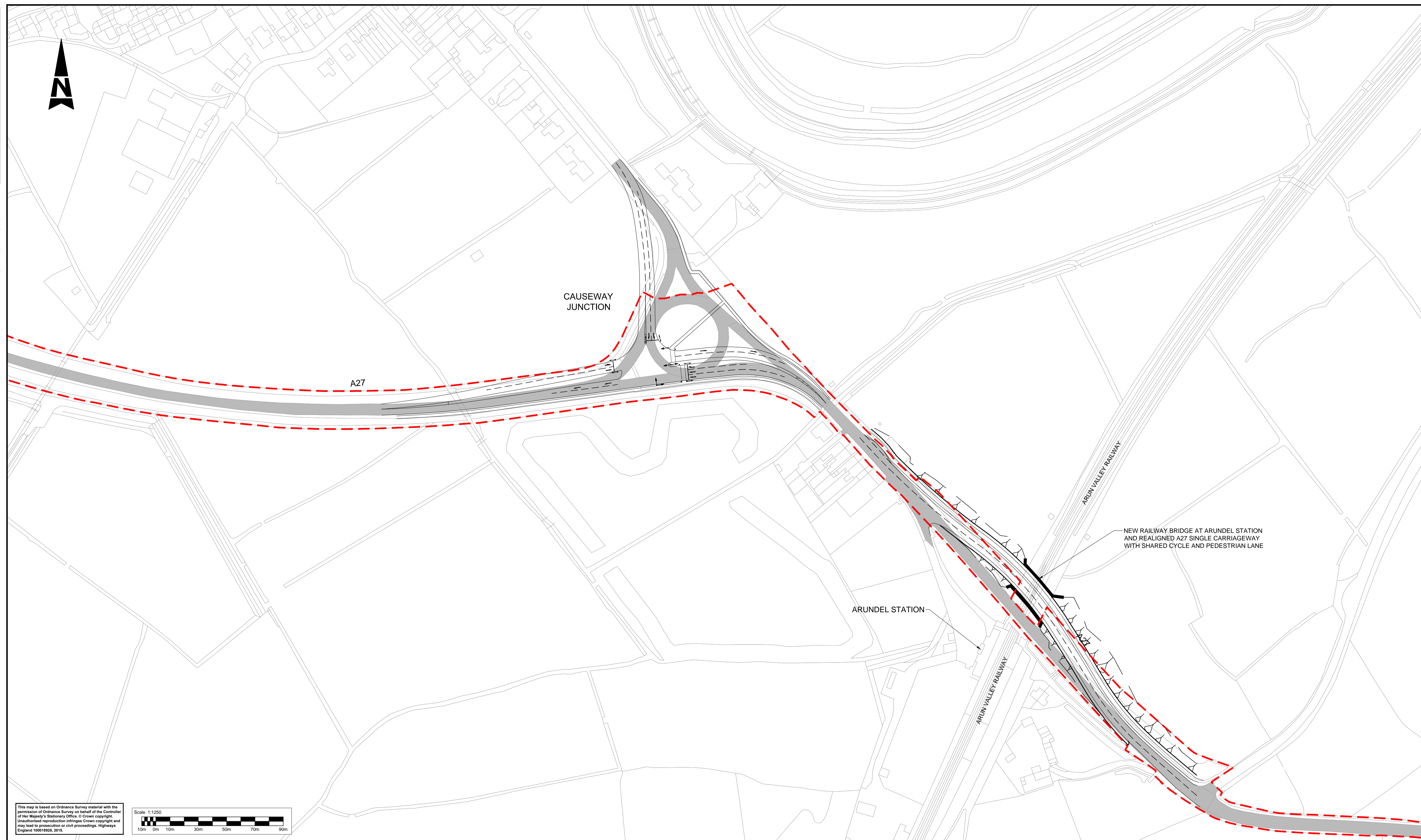
Client: **Working on behalf of highways england**

Project Title: <b>REGIONAL INVESTMENT PROGRAMME A27 ARUNDEL BYPASS</b>	
Drawing Title: <b>INDICATIVE ALIGNMENT PROPOSALS LAYOUT OPTION 0A SHEET 1 OF 3</b>	
Scale: 1:1250	Drawn: TC
Original Size: A1	Date: 11/05/16
Checked: KM	Date: 18/05/16
Approved: BS	Date: 18/05/16
Authorised: ---	Date: ---
Project Ref. No.: 3514447G	Revision: P01

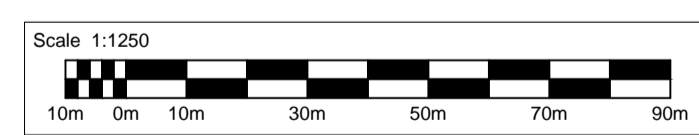


DO NOT SCALE

Millimetres  
0 10 100



This map is based on Ordnance Survey material with the permission of Ordnance Survey on behalf of the Controller of Her Majesty's Stationery Office. © Crown copyright. Unauthorised reproduction infringes Crown copyright and may lead to prosecution or civil proceedings. Highways England 100018925, 2015.



NOTES:  
1. FOR KEY PLAN REFER TO DRG. NO. HE55123-WSP-HGN-A27AR-DR-D-0100.

KEY  
 EXISTING A27 HIGHWAY BOUNDARY  
 EXISTING PAVEMENT AREA

**SAFETY, HEALTH AND ENVIRONMENTAL INFORMATION**

In addition to the hazards/risks normally associated with the types of work detailed on this drawing, note the following significant residual risks (Reference shall also be made to the design hazard log).

Construction					
Maintenance / Cleaning					
Use					
Decommissioning / Demolition					

Rev.	Date	Description	By	Chk'd	App'd
P01	18/05/16	First Issue			

Drawing Status: FOR INFORMATION  
 Suitability: S2

**WSP**  
**PARSONS BRINCKERHOFF**  
 Copyright © WSP Group (2016)

Westbrook Mills  
 Borough Road  
 Godalming  
 Surrey  
 GU7 2AZ  
 Tel: +44 (0)1483 528400  
 Fax: +44 (0)1483 528989  
 www.wsp-pb.co.uk

Client: Working on behalf of

Project Title: REGIONAL INVESTMENT PROGRAMME  
 A27 ARUNDEL BYPASS

Drawing Title: INDICATIVE ALIGNMENT PROPOSALS  
 LAYOUT OPTION 0A  
 SHEET 2 OF 3

Scale	1:1250	Drawn	TC	Checked	KM	Approved	BS	Authorised	---
Original Size	A1	Date	11/05/16	Date	18/05/16	Date	18/05/16	Date	---
Drawing Number	Project		Originator		Volume		Project Ref. No.		
	HE551523 - WSP - HGN - A27AR - DR - D - 0102						3514447G		
Location	Type	Role	Number	Revision		P01			

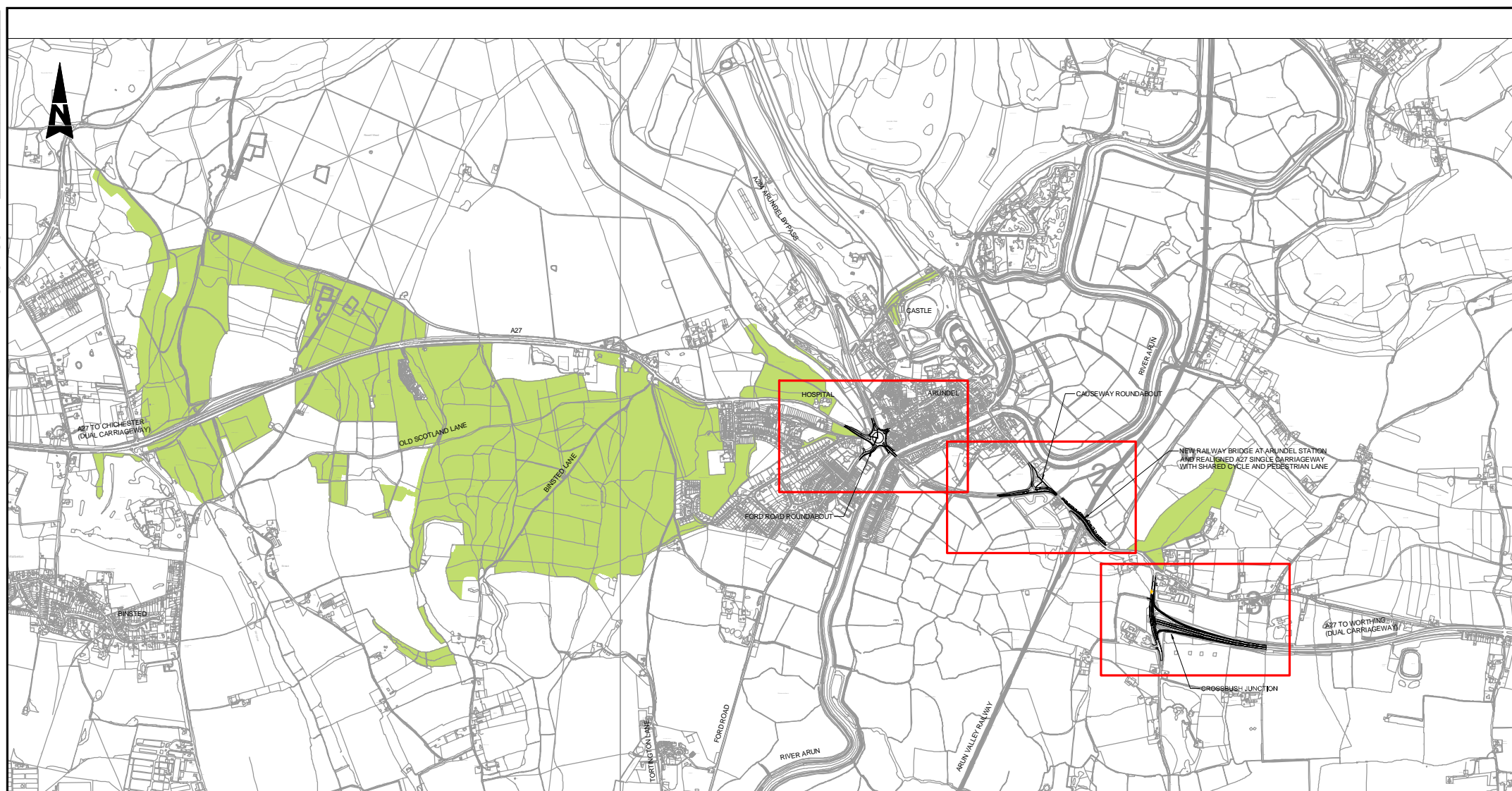
## APPENDIX C-2

### OPTION 0A - STATS

---

DO NOT SCALE

100  
0 10  
Millimetres



This map is based on Ordnance Survey material with the permission of Ordnance Survey on behalf of the Controller of Her Majesty's Stationery Office. No copyright infringement will be made in this publication. Ordnance Survey copyright and any other intellectual or industrial property rights are reserved. Ordnance Survey Licence No: 100049201, 2016.

Scale 1:10000

**NOTES:**  
1. FOR LAYOUTS REFER TO DRG. NOS. HE55123-WSP-VUT-A27AR-DR-Z-0101 TO 0103.

SAFETY, HEALTH AND ENVIRONMENTAL INFORMATION			
In addition to the hazards/risks normally associated with the types of work detailed on this drawing, note the following significant residual risks (Reference shall also be made to the design hazard log).			
Construction			
Maintenance / Cleaning			
Use			
Decommissioning / Demolition			
P01	18/05/16	First issue	TC KM BS
Rev	Date	Description	By Csk/g App'd

Drawing Status: **FOR INFORMATION**

Westbrook Mills  
Borough Road  
Godalming  
Surrey  
GU7 2AZ  
Tel: +44 (0)1483 528400  
Fax: +44 (0)1483 528989  
www.wsp-pb.co.uk

Copyright © WSP Group (2016)

Working on behalf of  
**highways  
england**

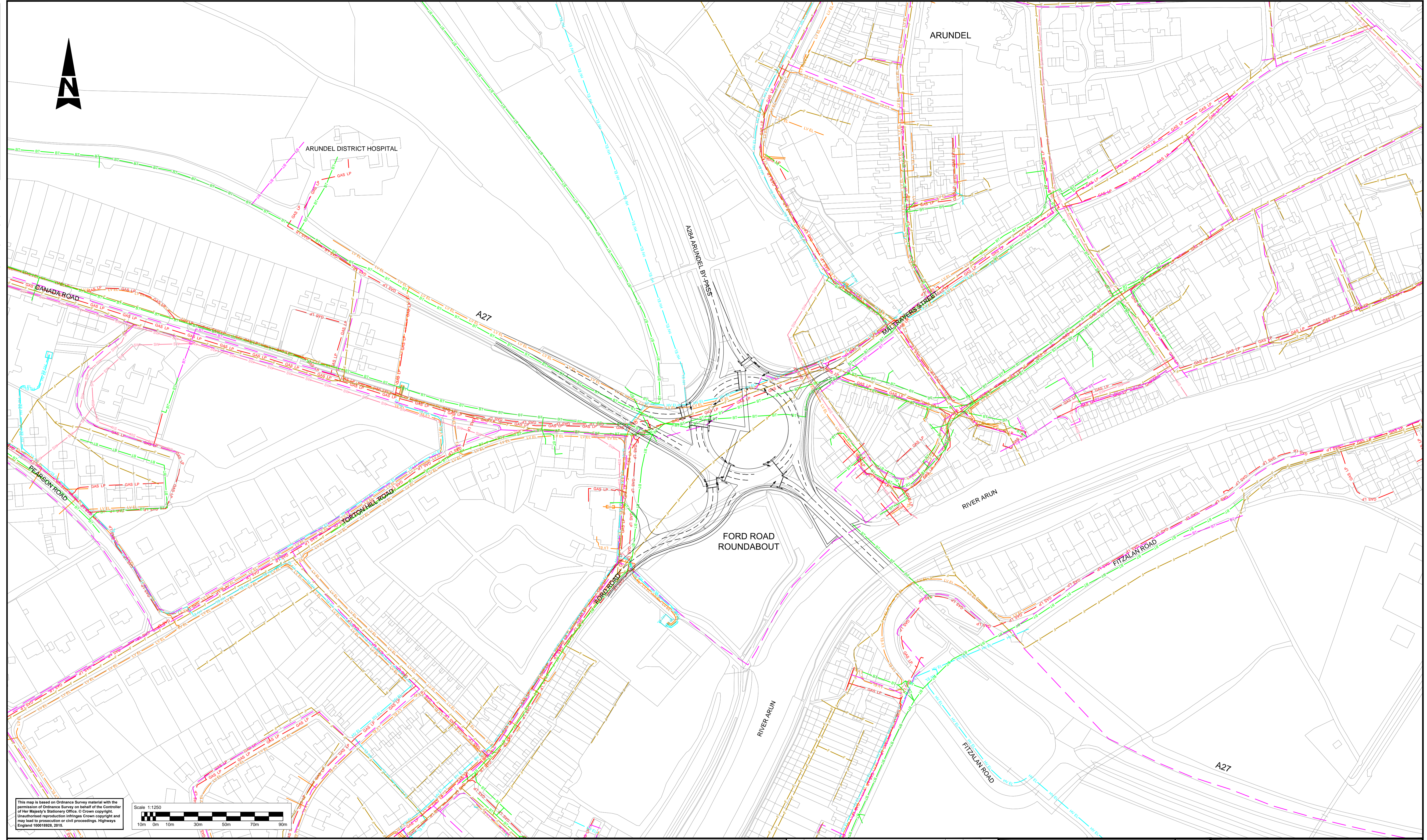
REGIONAL INVESTMENT PROGRAMME A27 ARUNDEL BYPASS			
Drawing Title: <b>COMBINED UTILITIES OPTION 0A KEY PLAN</b>			
Scale: 1:10000	Drawn: TC	Checked: KM	Approved: BS
Original Date: A1	Date: 13/05/16	Date: 18/05/16	Date: 18/05/16
Project: HE55123 - WSP - VUT - A27AR - DR - Z - 0100	Originator: [ ]	Volume: [ ]	Project Ref No: 3514447G
Location: [ ]	Type: [ ]	Date: [ ]	Number: [ ]
Revision			P01

DO NOT SCALE

Millimetres

0 10

100



This map is based on Ordnance Survey material with the permission of Ordnance Survey on behalf of the Controller of Her Majesty's Stationery Office. © Crown copyright. Unauthorised reproduction infringes Crown copyright and may lead to prosecution or civil proceedings. Highways England 100018925, 2015.



NOTES:  
1. FOR KEY PLAN REFER TO DRG. NO. HE55123-WSP-HGN-A27AR-DR-D-0100.

UTILITIES KEY:

	BT	BT UNDERGROUND
	BT	BT OVERHEAD
	F	FOULWATER
	GAS LP	LOCAL HIGH PRESSURE MAIN
	GAS LP	LOW PRESSURE MAIN
	GAS LP	MEDIUM PRESSURE MAIN
	NR	NETWORK RAIL HISTORIC CABLE ROUTE
	PW	PORTSMOUTH WATER
	PW	SOUTHERN WATER
	HV EL	SSE HV
	LV EL	SSE LV
	SW	SURFACE WATER
	VM	VIRGIN MEDIA

**SAFETY, HEALTH AND ENVIRONMENTAL INFORMATION**

In addition to the hazards/risks normally associated with the types of work detailed on this drawing, note the following significant residual risks (Reference shall also be made to the design hazard log).

Construction	
Maintenance / Cleaning	
Use	
Decommissioning / Demolition	

Rev.	Date	Description	By	Chkd	App'd
P01	18/05/16	First Issue			

Drawing Status: **FOR INFORMATION**

Subsidiary: **S2**

Project Title: **REGIONAL INVESTMENT PROGRAMME A27 ARUNDEL BYPASS**

Drawing Title: **COMBINED UTILITIES OPTION 0A SHEET 1 OF 3**

Scale: 1:1250

Client: **Working on behalf of highways england**

Westbrook Mills  
Borough Road  
Godalming  
Surrey  
GU7 2AZ  
Tel: +44 (0)1483 528400  
Fax: +44 (0)1483 528989  
www.wsp-pb.co.uk

Original Size	Date	Checked	Approved	Authorised
A1	13/05/16	KM	BS	---

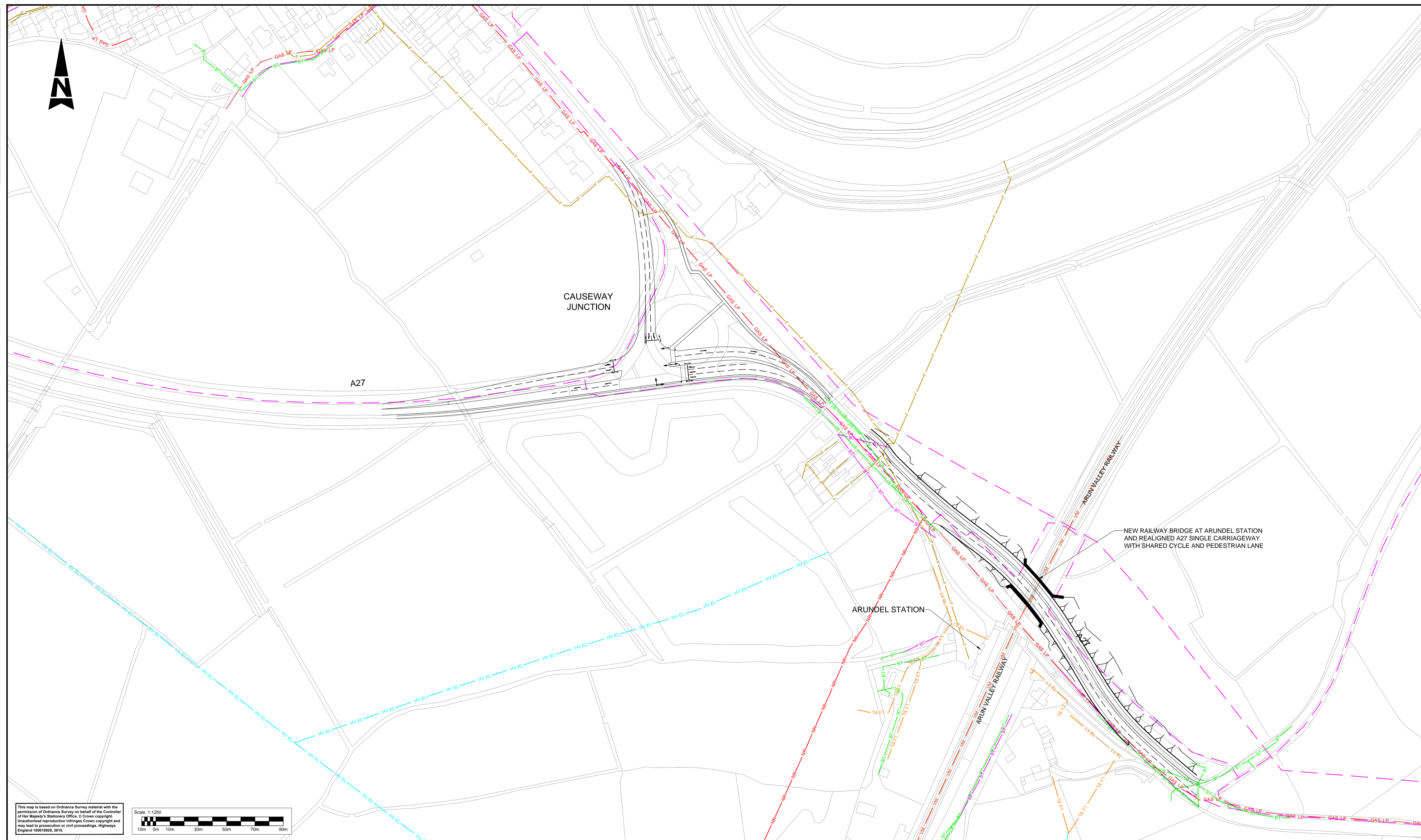
Project Number	Project	Originator	Volume	Project Ref. No.
HE551523 - WSP - VUT - A27AR - DR - Z - 0101				3514447G

Revision	Number
	P01

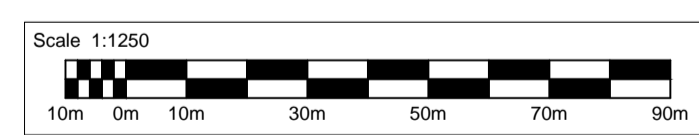
DO NOT SCALE

Millimetres

0 10 100



This map is based on Ordnance Survey material with the permission of Ordnance Survey on behalf of the Controller of Her Majesty's Stationery Office. © Crown copyright. Unauthorised reproduction infringes Crown copyright and may lead to prosecution or civil proceedings. Highways England 100018926, 2016.



NOTES:  
1. FOR KEY PLAN REFER TO DRG. NO. HE55123-WSP-HGN-A27AR-DR-D-0100.

UTILITIES KEY:

	BT	BT UNDERGROUND
	BT	BT OVERHEAD
	F	FOULWATER
	GAS LP	LOCAL HIGH PRESSURE MAIN
	GAS LP	LOW PRESSURE MAIN
	GAS LP	MEDIUM PRESSURE MAIN
	NR	NETWORK RAIL HISTORIC CABLE ROUTE
	PW	PORTSMOUTH WATER
	SW	SOUTHERN WATER
	HV EL	SSE HV
	LV EL	SSE LV
	SW	SURFACE WATER
	VM	VIRGIN MEDIA

**SAFETY, HEALTH AND ENVIRONMENTAL INFORMATION**

In addition to the hazards/risks normally associated with the types of work detailed on this drawing, note the following significant residual risks (Reference shall also be made to the design hazard log).

Construction	
Maintenance / Cleaning	
Use	
Decommissioning / Demolition	

Rev.	Date	Description	By	Chkd	App'd
P01	18/05/16	First Issue			

Drawing Status: **FOR INFORMATION**

Subsidiary: **S2**

Project Title: **REGIONAL INVESTMENT PROGRAMME A27 ARUNDEL BYPASS**

Drawing Title: **COMBINED UTILITIES OPTION 0A SHEET 2 OF 3**

Scale: 1:1250

Client: **Working on behalf of highways england**

Westbrook Mills  
Borough Road  
Godalming  
Surrey  
GU7 2AZ  
Tel: +44 (0)1483 528400  
Fax: +44 (0)1483 528989  
www.wsp-pb.co.uk

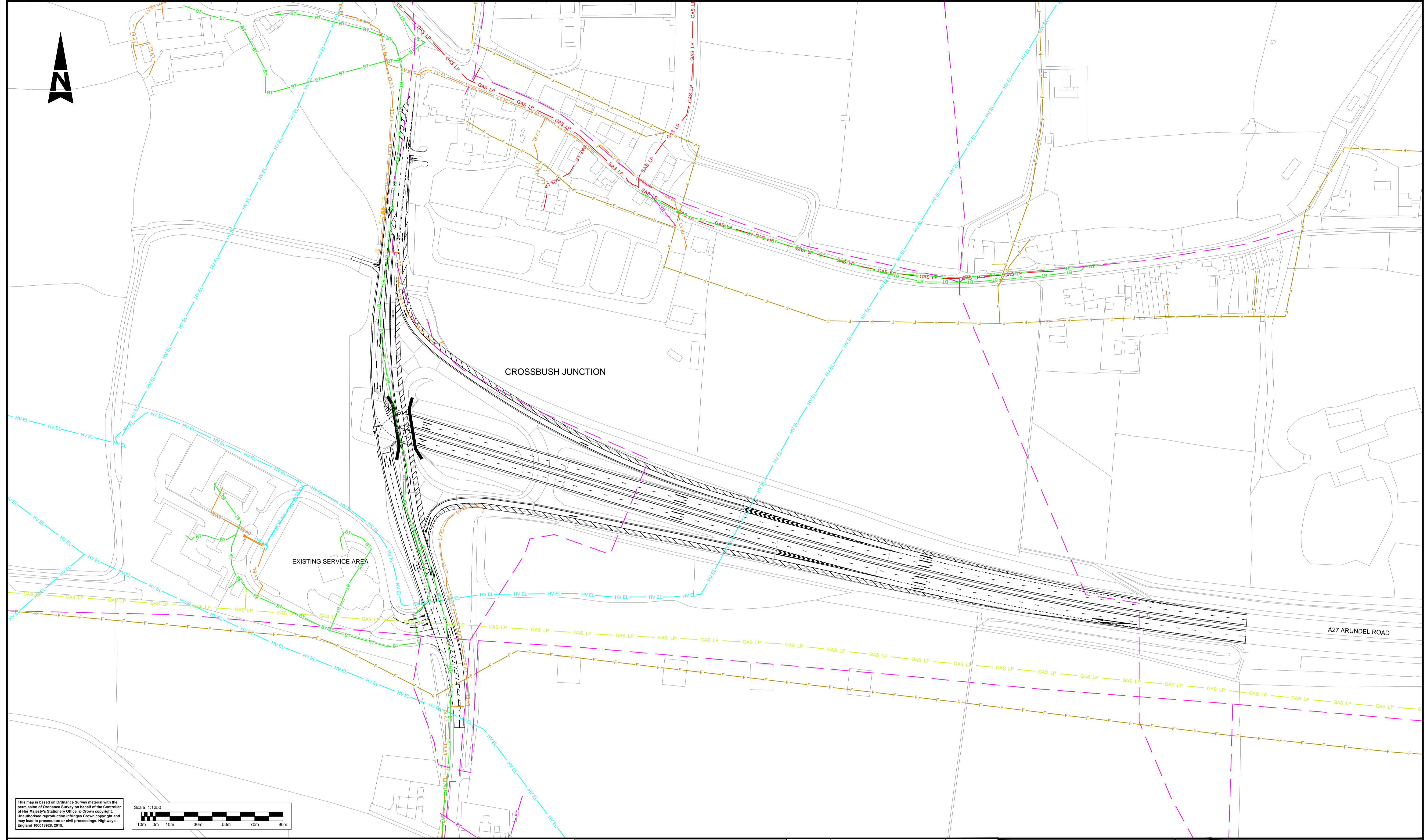
Original Size	Date	Checked	Approved	Authorised
A1	13/05/16	KM	BS	---
Project Number	Originator	Volume	Project Ref. No.	Revision
HE551523 - WSP - VUT - A27AR - DR - Z - 0102			3514447G	P01

DO NOT SCALE

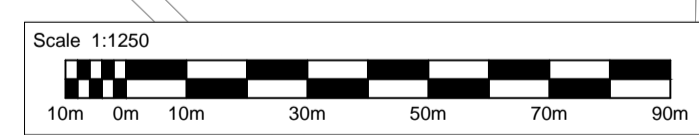
Millimetres

0 10

100



This map is based on Ordnance Survey material with the permission of Ordnance Survey on behalf of the Controller of Her Majesty's Stationery Office. © Crown copyright. Unauthorised reproduction infringes Crown copyright and may lead to prosecution or civil proceedings. Highways England 100018926, 2016.



NOTES:  
1. FOR KEY PLAN REFER TO DRG. NO. HE55123-WSP-HGN-A27AR-DR-D-0100.

UTILITIES KEY:

<span style="color: green;">—</span> BT	<span style="color: green;">—</span> BT	BT UNDERGROUND
<span style="color: magenta;">—</span> BT	<span style="color: magenta;">—</span> BT	BT OVERHEAD
<span style="color: orange;">—</span> F	<span style="color: orange;">—</span> F	FOULWATER
<span style="color: red;">—</span> GAS LP	<span style="color: red;">—</span> GAS LP	LOCAL HIGH PRESSURE MAIN
<span style="color: red;">—</span> GAS LP	<span style="color: red;">—</span> GAS LP	LOW PRESSURE MAIN
<span style="color: yellow;">—</span> GAS LP	<span style="color: yellow;">—</span> GAS LP	MEDIUM PRESSURE MAIN
<span style="color: blue;">—</span> NR	<span style="color: blue;">—</span> NR	NETWORK RAIL HISTORIC CABLE ROUTE
<span style="color: cyan;">—</span> PW	<span style="color: cyan;">—</span> PW	PORTSMOUTH WATER
<span style="color: magenta;">—</span> —	<span style="color: magenta;">—</span> —	SOUTHERN WATER
<span style="color: cyan;">—</span> HV EL	<span style="color: cyan;">—</span> HV EL	SSE HV
<span style="color: orange;">—</span> LV EL	<span style="color: orange;">—</span> LV EL	SSE LV
<span style="color: blue;">—</span> SW	<span style="color: blue;">—</span> SW	SURFACE WATER
<span style="color: red;">—</span> VM	<span style="color: red;">—</span> VM	VIRGIN MEDIA

**SAFETY, HEALTH AND ENVIRONMENTAL INFORMATION**

In addition to the hazards/risks normally associated with the types of work detailed on this drawing, note the following significant residual risks (Reference shall also be made to the design hazard log).

Construction	
Maintenance / Cleaning	
Use	
Decommissioning / Demolition	

Rev.	Date	Description	By	Chkd	App'd
P01	18/05/16	First Issue			

FOR INFORMATION

**WSP**  
**PARSONS BRINCKERHOFF**

Westbrook Mills  
Borough Road  
Godalming  
Surrey  
GU7 2AZ  
Tel: +44 (0)1483 528400  
Fax: +44 (0)1483 528989  
www.wsp-pb.co.uk

Working on behalf of  
**highways england**

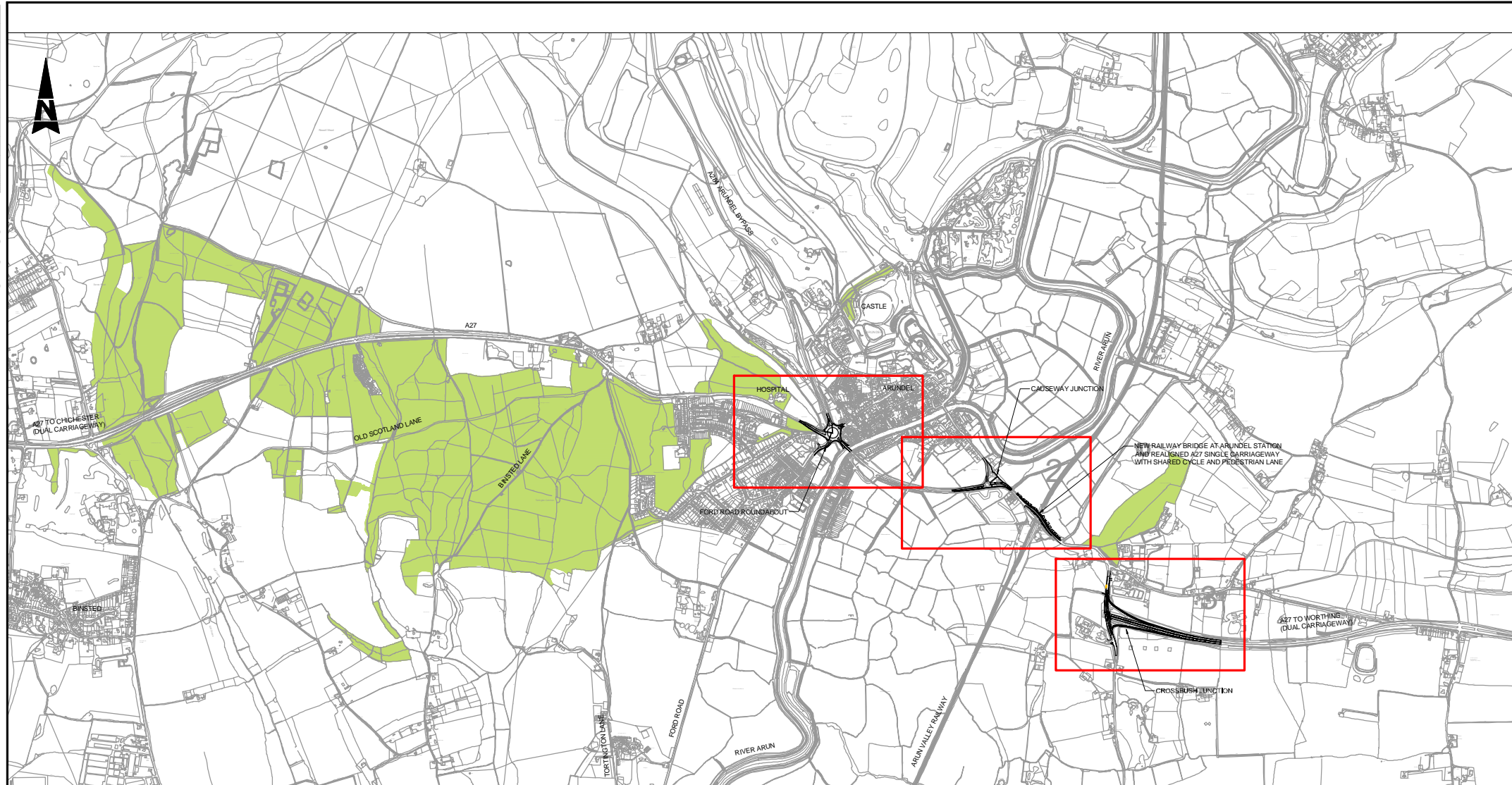
Subsidiary	S2
Project Title	REGIONAL INVESTMENT PROGRAMME A27 ARUNDEL BYPASS
Drawing Title	COMBINED UTILITIES OPTION 0A SHEET 3 OF 3
Scale	1:1250
Drawn	TC
Checked	KM
Approved	BS
Authorised	---
Original Size	A1
Date	13/05/16
Date	18/05/16
Date	18/05/16
Project Ref. No.	3514447G
Revision	P01

## APPENDIX C-3

### OPTION 0A - DRAINAGE

DO NOT SCALE

100  
0 10  
Millimetres



This map is based on Ordnance Survey material with the permission of Ordnance Survey on behalf of the Controller of the Map. © Crown Copyright and the Controller of the Map. All rights reserved. Ordnance Survey copyright and any other material contained herein are the property of Ordnance Survey. Ordnance Survey is a registered trademark of Ordnance Survey. Ordnance Survey is a registered trademark of Ordnance Survey. Ordnance Survey is a registered trademark of Ordnance Survey.

Scale 1:10000

**NOTES:**  
1. FOR LAYOUTS REFER TO DRG. NOS. HE55123-WSP-VUT-A27AR-DR-D-0101 TO 0103.

SAFETY, HEALTH AND ENVIRONMENTAL INFORMATION			
In addition to the hazards/risks normally associated with the types of work detailed on this drawing, note the following significant residual risks (Reference shall also be made to the design hazard log).			
Construction			
Maintenance / Cleaning			
Use			
Decommissioning / Demolition			

Rev	Date	Description	By	CHK'd	App'd
P01	18/05/16	First issue			

Drawing Status: **FOR INFORMATION**

Westbrook Mills  
Borough Road  
Godalming  
Surrey  
GU7 2AZ  
Tel: +44 (0)1483 528400  
Fax: +44 (0)1483 528989  
www.wsp-pb.co.uk

Copyright © WSP Group (2016)

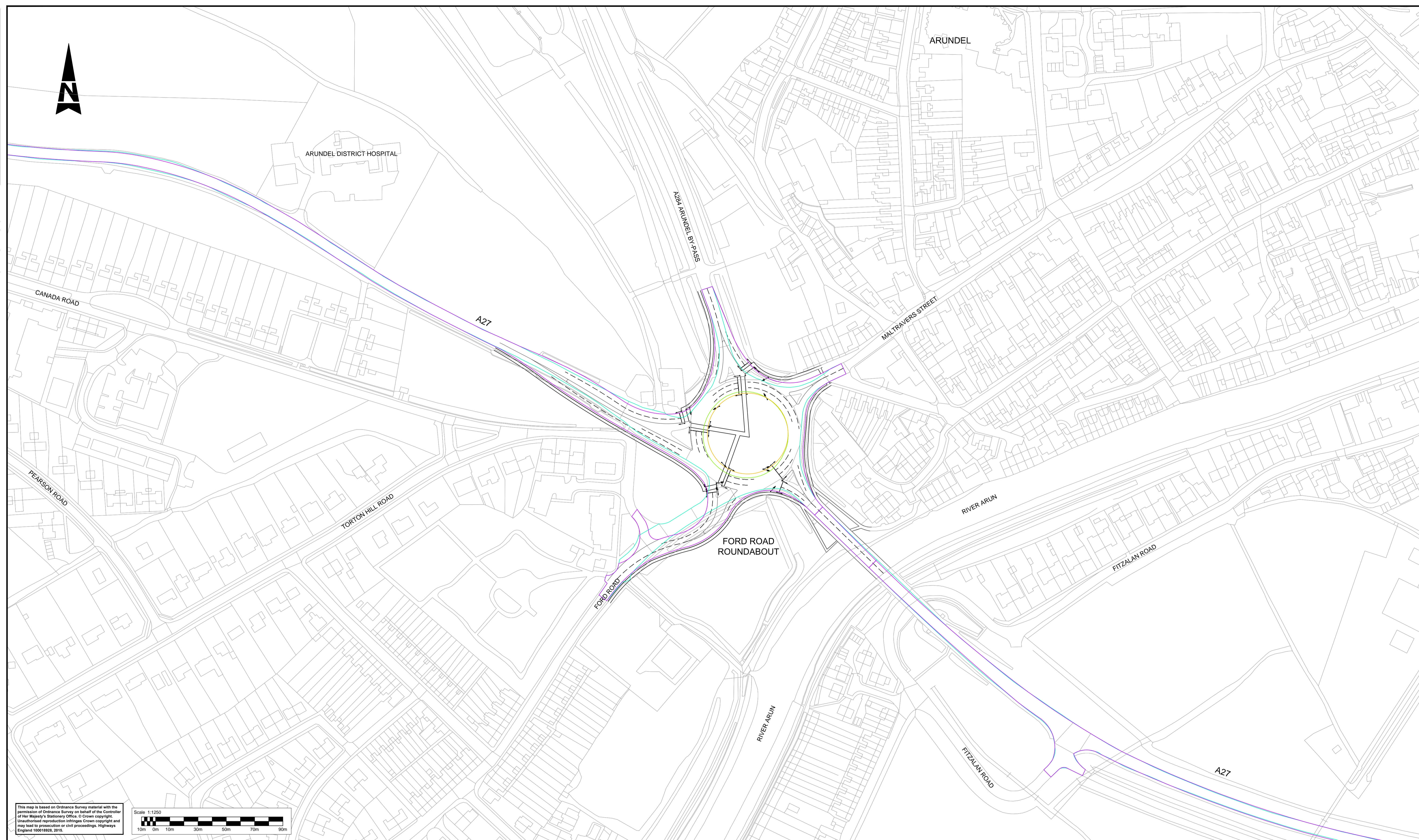
Working on behalf of  
**highways england**

Project Title		Scale		Drawn		Checked		Approved		Authorised	
REGIONAL INVESTMENT PROGRAMME A27 ARUNDEL BYPASS		1:10000		TC		KM		BS		---	
Drawing Title		Original Date		Date		Date		Date		Date	
DRAINAGE STRATEGY OPTION 0A KEY PLAN		A1		10/05/16		10/05/16		18/05/16		---	
Project		Originator		Volume		Project Ref. No.		Revision		Project Ref. No.	
HE55123 - WSP - HDG - A27AR - DR - D - 0100		HE55123 - WSP - HDG - A27AR - DR - D - 0100		HE55123 - WSP - HDG - A27AR - DR - D - 0100		HE55123 - WSP - HDG - A27AR - DR - D - 0100		HE55123 - WSP - HDG - A27AR - DR - D - 0100		3514447G P01	

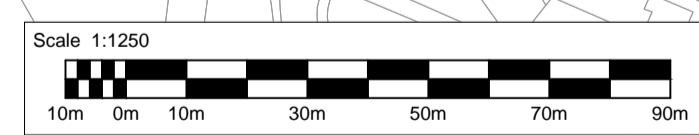


DO NOT SCALE

Millimetres  
0 10 100



This map is based on Ordnance Survey material with the permission of Ordnance Survey on behalf of the Controller of Her Majesty's Stationery Office. © Crown copyright. Unauthorised reproduction infringes Crown copyright and may lead to prosecution or civil proceedings. Highways England 100018925, 2015.



NOTES:  
1. FOR KEY PLAN REFER TO DRG. NO. HE55123-WSP-HGN-A27AR-DR-D-0100.

KEY:

● MANHOLE	— DRAINAGE CARRIER	● ATTENUATION POND
● SOAKAWAY	— SEWER	— DRAINAGE DITCH
● GULLY	- - - FILTER DRAIN	
● CATCHPIT	— FILTER DRAIN	
○ OUTLET	— FILTER DRAIN ON BRIDGE DECK	
— HEADWALL	— CATEGORY 3 DEFECT	
— PETROL INTERCEPTOR	— CATEGORY 4 DEFECT	
● FLOW DIRECTION	— CATEGORY 5 DEFECT	

**SAFETY, HEALTH AND ENVIRONMENTAL INFORMATION**

In addition to the hazards/risks normally associated with the types of work detailed on this drawing, note the following significant residual risks (Reference shall also be made to the design hazard log).

Construction			
Maintenance / Cleaning			
Use			
Decommissioning / Demolition			
PO1	18/05/16	First Issue	DR DB BS
Rev.	Date	Description	By Chk'd App'd

Drawing Status: FOR INFORMATION  
Suitability: S2

**WSP**  
**PARSONS BRINCKERHOFF**

Westbrook Mills  
Borough Road  
Godalming  
Surrey  
GU7 2AZ  
Tel: +44 (0)1483 528400  
Fax: +44 (0)1483 528989  
www.wsp-pb.co.uk

Project Title: REGIONAL INVESTMENT PROGRAMME  
A27 ARUNDEL BYPASS

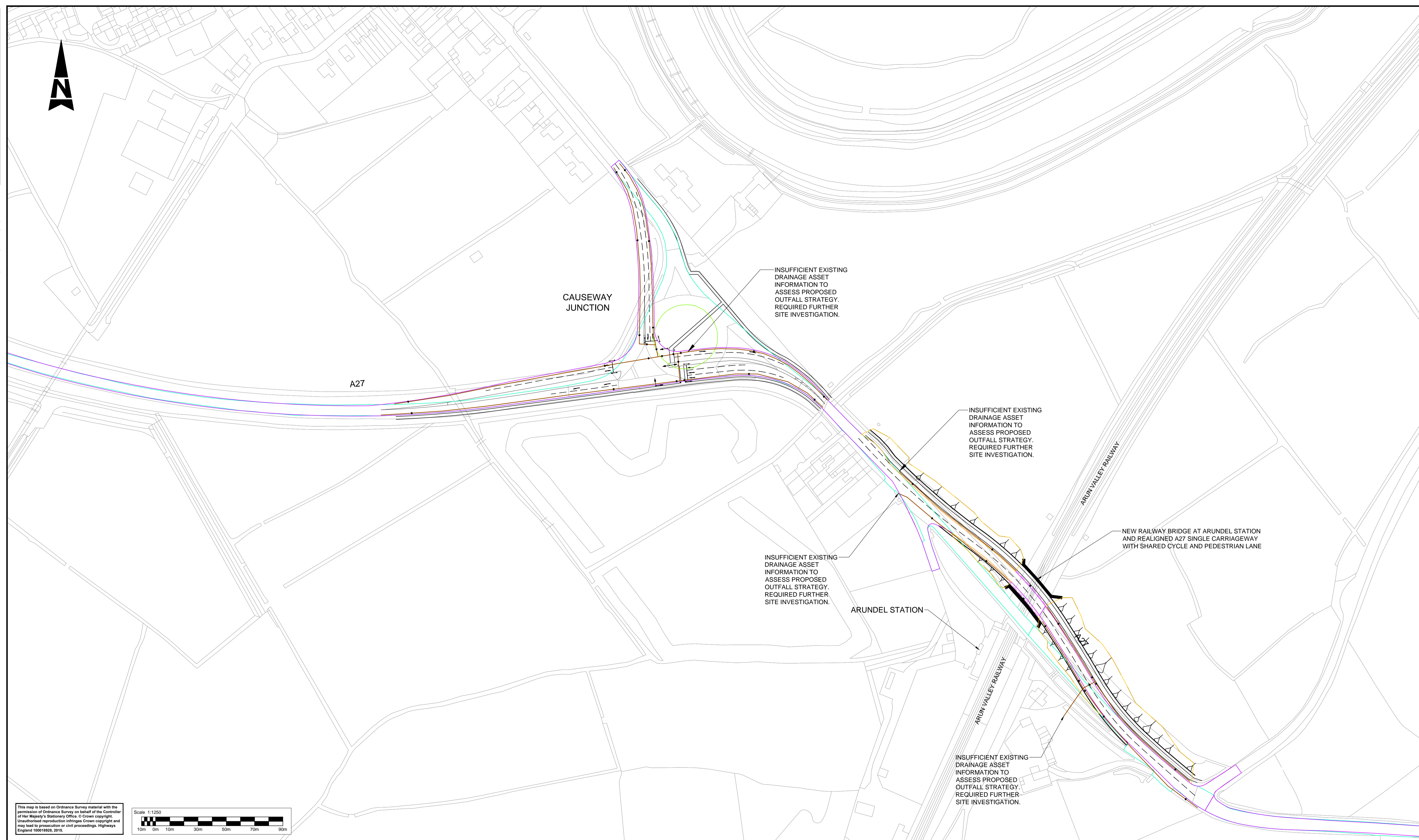
Drawing Title: DRAINAGE STRATEGY  
OPTION 0A  
SHEET 1 OF 3

Scale	1:1250	Drawn	DR	Checked	DB	Approved	BS	Authorised	---
Original Size	A1	Date	17/05/16	Date	18/05/16	Date	18/05/16	Date	---
Drawing Number	HE551523 - WSP - HDG -		Project		Volume		Project Ref. No.		3514447G
Project	A27AR - DR - D - 0101		Location		Type		Role		Number
									Revision
									P01

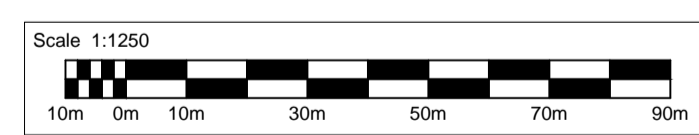
Client: Working on behalf of  
**highways england**

DO NOT SCALE

100  
0 10  
Millimetres



This map is based on Ordnance Survey material with the permission of Ordnance Survey on behalf of the Controller of Her Majesty's Stationery Office. © Crown copyright. Unauthorised reproduction infringes Crown copyright and may lead to prosecution or civil proceedings. Highways England 100018925, 2015.



NOTES:  
1. FOR KEY PLAN REFER TO DRG. NO. HE55123-WSP-HGN-A27AR-DR-D-0100.

KEY:

● MANHOLE	— DRAINAGE CARRIER	● ATTENUATION POND
● SOAKAWAY	— SEWER	— DRAINAGE DITCH
● GULLY	— FILTER DRAIN	
● CATCHPIT	— FILTER DRAIN	
○ OUTLET	— FILTER DRAIN ON BRIDGE DECK	
— HEADWALL	— CATEGORY 3 DEFECT	
— PETROL INTERCEPTOR	— CATEGORY 4 DEFECT	
● FLOW DIRECTION	— CATEGORY 5 DEFECT	

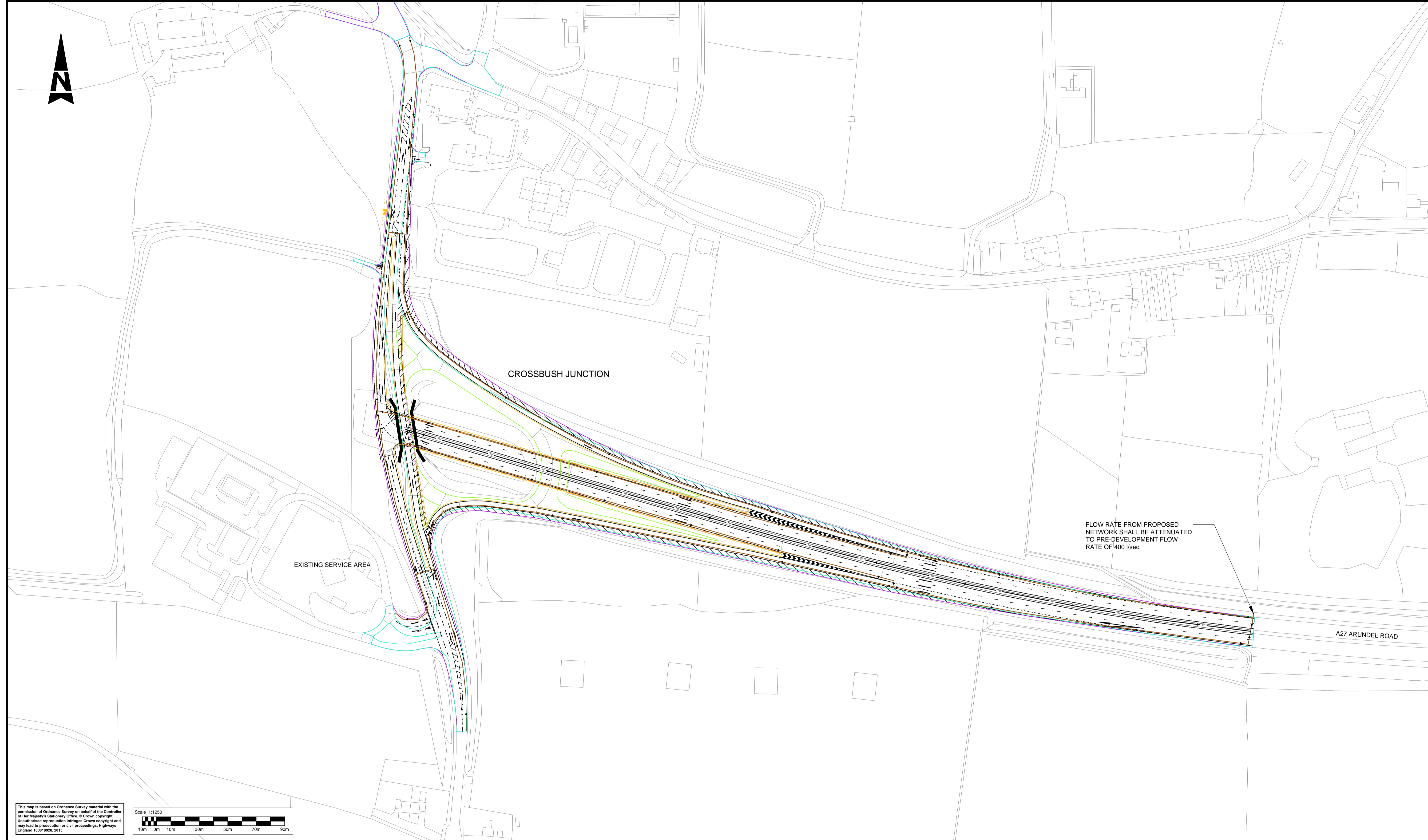
**SAFETY, HEALTH AND ENVIRONMENTAL INFORMATION**

In addition to the hazards/risks normally associated with the types of work detailed on this drawing, note the following significant residual risks (Reference shall also be made to the design hazard log).

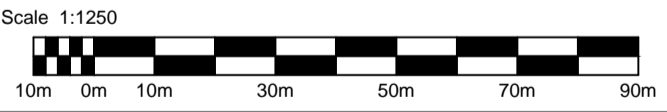
Construction			
Maintenance / Cleaning			
Use			
Decommissioning / Demolition			
Rev.	Date	Description	By
P01	18/05/16	First Issue	DR DB BS

Drawing Status		Suitability	Project Title			
FOR INFORMATION		S2	REGIONAL INVESTMENT PROGRAMME A27 ARUNDEL BYPASS			
  Copyright © WSP Group (2016)		Westbrook Mills Borough Road Godalming Surrey GU7 2AZ Tel: +44 (0)1483 528400 Fax: +44 (0)1483 528989 www.wsp-pb.co.uk		Drawing Title DRAINAGE STRATEGY OPTION 0A SHEET 2 OF 3		
Client	Working on behalf of	Scale	Drawn	Checked	Approved	Authorised
highways england		1:1250	DR	DB	BS	---
Project	HE551523 - WSP - HDG - A27AR - DR - D - 0102	Original Size	Date	Date	Date	Date
Location		A1	17/05/16	18/05/16	18/05/16	---
		Drawing Number	Originator	Volume	Project Ref. No.	
					3514447G	
					Revision	
					P01	

DO NOT SCALE  
 0 10 100  
 Millimetres



This map is based on Ordnance Survey material with the permission of Ordnance Survey on behalf of the Controller of Her Majesty's Stationery Office. © Crown copyright. Unauthorised reproduction infringes Crown copyright and may lead to prosecution or civil proceedings. Highways England 100018926, 2016.



NOTES:  
 1. FOR KEY PLAN REFER TO DRG. NO. HE55123-WSP-HGN-A27AR-DR-D-0100.

KEY:

MANHOLE	DRAINAGE CARRIER	ATTENUATION POND
SOAKAWAY	SEWER	DRAINAGE DITCH
GULLY	FILTER DRAIN	
CATCHPIT	FILTER DRAIN	
OUTLET	FILTER DRAIN ON BRIDGE DECK	
HEADWALL	CATEGORY 3 DEFECT	
PETROL INTERCEPTOR	CATEGORY 4 DEFECT	
FLOW DIRECTION	CATEGORY 5 DEFECT	

**SAFETY, HEALTH AND ENVIRONMENTAL INFORMATION**

In addition to the hazards/risks normally associated with the types of work detailed on this drawing, note the following significant residual risks (Reference shall also be made to the design hazard log).

Construction			
Maintenance / Cleaning			
Use			
Decommissioning / Demolition			

Rev.	Date	Description	By	Chkd	App'd
P01	18/05/16	First Issue		DR	DB
				DB	BS

Drawing Status: FOR INFORMATION

Suitability: S2

Client: Working on behalf of **highways england**

WSP  
 PARSONS BRINCKERHOFF

Westbrook Mills  
 Borough Road  
 Godalming  
 Surrey  
 GU7 2AZ  
 Tel: +44 (0)1483 528400  
 Fax: +44 (0)1483 528989  
 www.wsp-pb.co.uk

Copyright © WSP Group (2016)

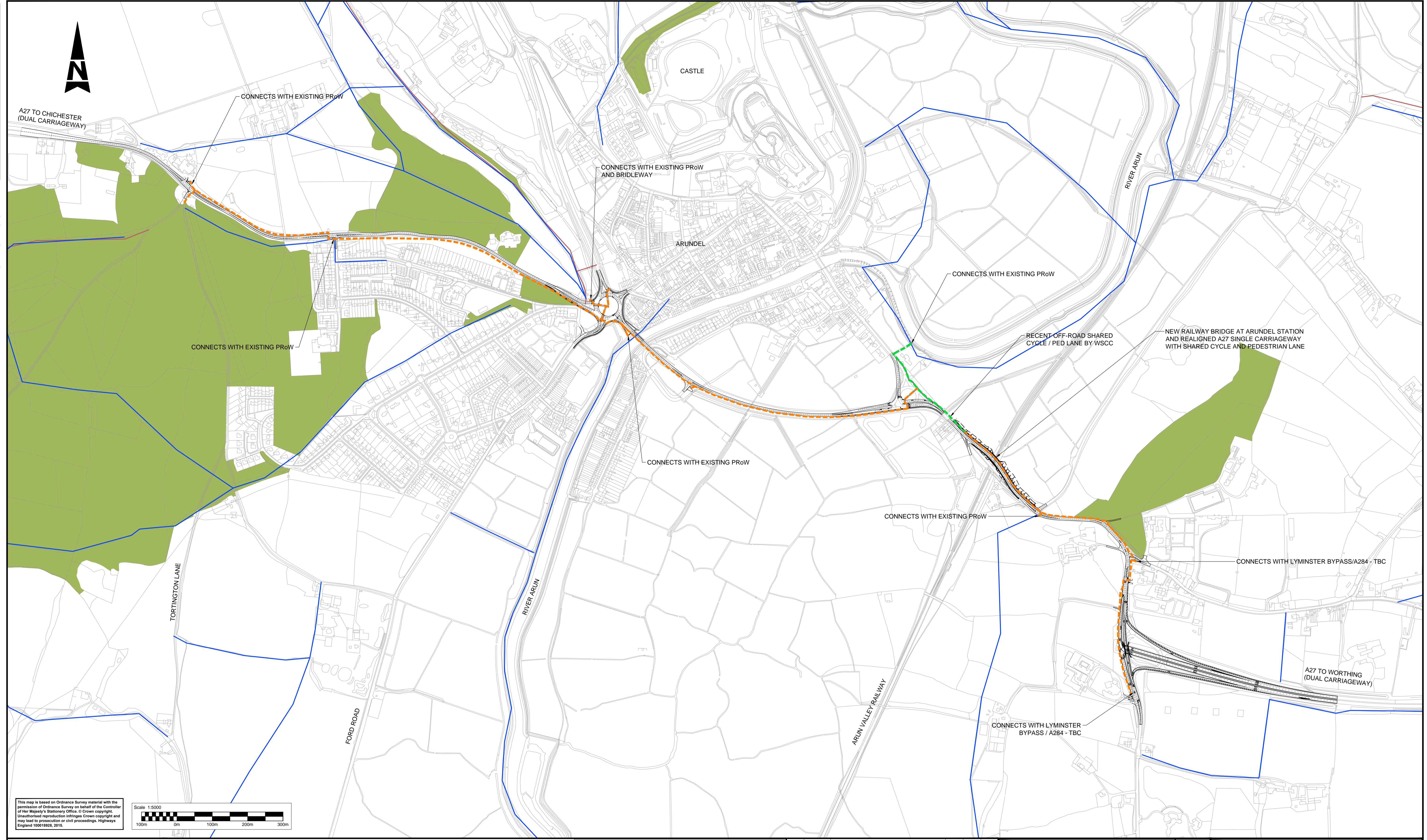
Project Title		REGIONAL INVESTMENT PROGRAMME A27 ARUNDEL BYPASS			
Drawing Title		DRAINAGE STRATEGY OPTION 0A SHEET 3 OF 3			
Scale	1:1250	Drawn	DR	Checked	DB
Original Size	A1	Date	17/05/16	Date	18/05/16
Approved	BS	Date	18/05/16	Authorised	---
Project Ref. No.	HE551523 - WSP - HDG - A27AR - DR - D - 0103		Volume	3514447G	
Revision	P01		Type	Role	Number

## APPENDIX C-4

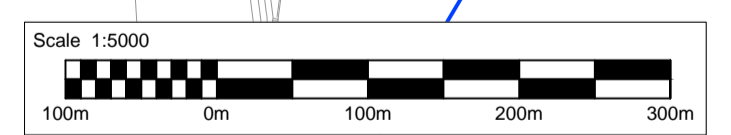
### OPTION 0A – NMU PROPOSALS

DO NOT SCALE

Millimetres  
0 10 100



This map is based on Ordnance Survey material with the permission of Ordnance Survey on behalf of the Controller of Her Majesty's Stationery Office. © Crown copyright. Unauthorised reproduction infringes Crown copyright and may lead to prosecution or civil proceedings. Highways England 100018926, 2016.



- KEY:**
- - - - - SHARED SEGREGATED PEDESTRIAN AND CYCLE LANE
  - - - - - NEW BRIDLEWAY
  - - - - - RECENT OFF-ROAD SHARED PEDESTRIAN/CYCLE LANE PROVIDED BY WSCC
  - — — — — EXISTING PRoW
  - — — — — EXISTING BRIDLEWAYS
  - — — — — EXISTING CYCLE LANES

**SAFETY, HEALTH AND ENVIRONMENTAL INFORMATION**

In addition to the hazards/risks normally associated with the types of work detailed on this drawing, note the following significant residual risks (Reference shall also be made to the design hazard log).

Construction	
Maintenance / Cleaning	
Use	
Decommissioning / Demolition	

P01	18/05/16	First Issue	TC	KM	BS
Rev.	Date	Description	By	Chkd	App'd

FOR INFORMATION

**WSP**  
**PARSONS BRINCKERHOFF**

Westbrook Mills  
Borough Road  
Godalming  
Surrey  
GU7 2AZ  
Tel: +44 (0)1483 528400  
Fax: +44 (0)1483 528989  
www.wsp-pb.co.uk

Working on behalf of  
**highways england**

Drawing Status	FOR INFORMATION	Subsidiarity	S2	Project Title	REGIONAL INVESTMENT PROGRAMME A27 ARUNDEL BYPASS
Original Size	A1	Drawn	TC	Checked	KM
Date	11/05/16	Date	18/05/16	Approved	BS
Date	18/05/16	Date	18/05/16	Authorised	---
Project Ref. No.	70019688				Revision
Project	HE551523 - WSP - HGN - A27AR - DR - D - 0110				P01