
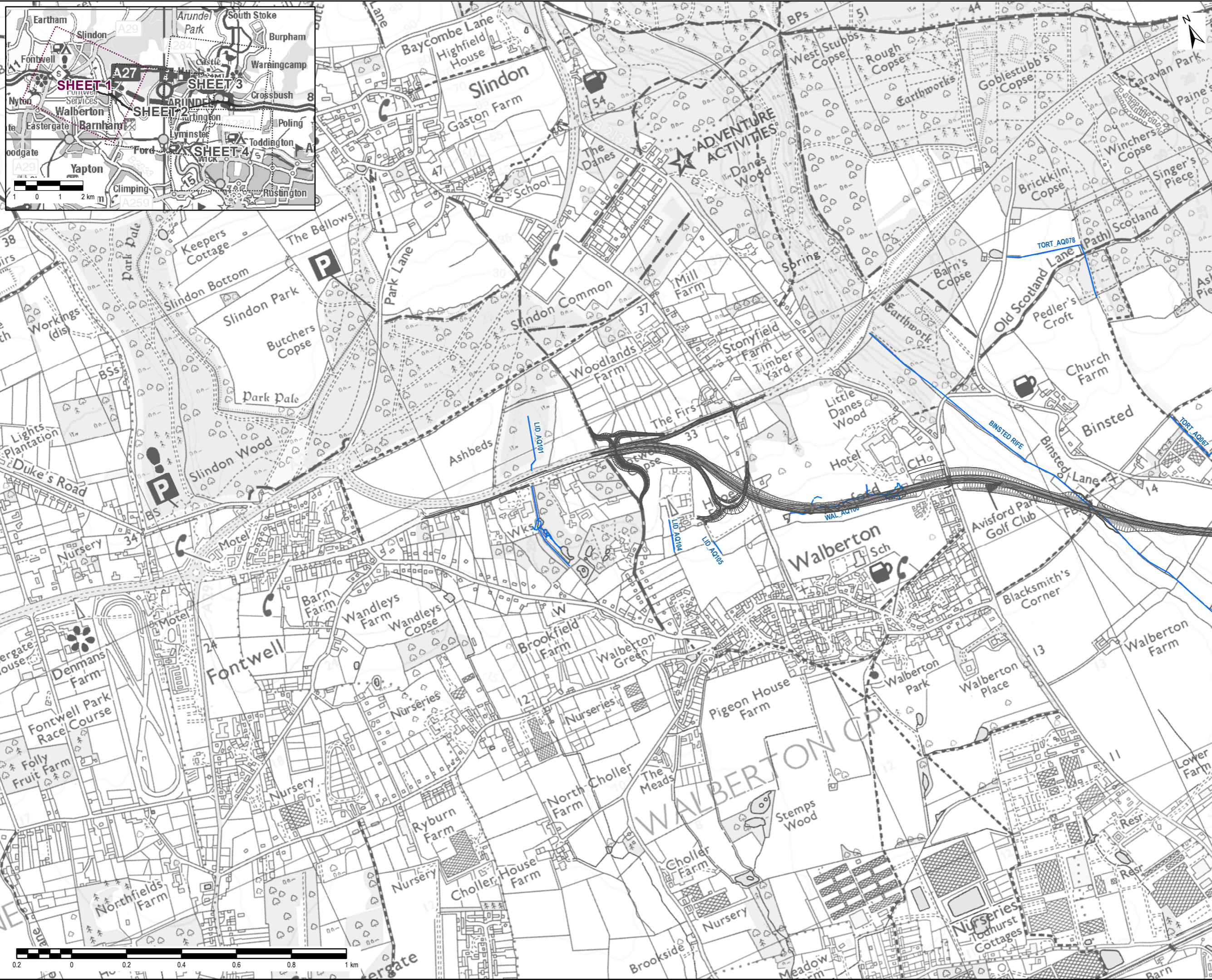


File: lba-dat-001_scotwilson.co.uk4400 - Management Services5004 - Information Systems60597607_A27_Arundel_By_Pass02_Maps\PEIR\Water\WTR_Figure13_6_UnnamedWatercoursesReferencing_A3_P02.mxd



SAFETY, HEALTH AND ENVIRONMENTAL INFORMATION BOX

IT IS ASSUMED THAT ALL WORKS ON THIS DRAWING WILL BE CARRIED OUT BY A COMPETENT CONTRACTOR WORKING, WHERE APPROPRIATE, TO AN APPROPRIATE METHOD STATEMENT

THIS DRAWING IS TO BE USED ONLY FOR THE PURPOSE OF ISSUE THAT IT WAS ISSUED FOR AND IS SUBJECT TO AMENDMENT.

EXCEPTIONAL RISKS RELATING TO THE WORKS ASSOCIATED WITH THIS DRAWING ARE IDENTIFIED BELOW

KEY

— SCHEME

— WATERCOURSE

© Crown copyright 2021 [and database rights] OS 100030649. You are granted a non-exclusive, royalty free, revocable licence solely to view the Licensed Data for non-commercial purposes for the period during which National Highways makes it available. You are not permitted to copy, sub-license, distribute, sell or otherwise make available the Licensed Data to third parties in any form. Third party rights to enforce the terms of this licence shall be reserved to OS.

Contains public sector information licensed under the Open Government Licence v3.0.
Contains Environment Agency data ©. Contains public sector information licensed under the Open Government Licence v3.0.

PER Vol. 3 Comments	VC	05/01/22	P02
Revision Details	By	Date	Suffix
	Check		

Purpose of Issue
PRELIMINARY ENVIRONMENTAL INFORMATION REPORT

Client
NATIONAL HIGHWAYS
Bridge House
1 Walnut Tree Close
Guildford
Surrey

Working on behalf of
national highways

Project Title
A27 ARUNDEL BYPASS

Drawing Title
**FIGURE 13-6
UNNAMED WATERCOURSES
REFERENCING
SHEET 1 OF 4**

Designed VC	Drawn VC	Checked CP	Approved SH	Date
				05/01/2022
Internal Project No. 60642441	Suitability S4			
Scale @ A3 1:12,500	Volume EWE			

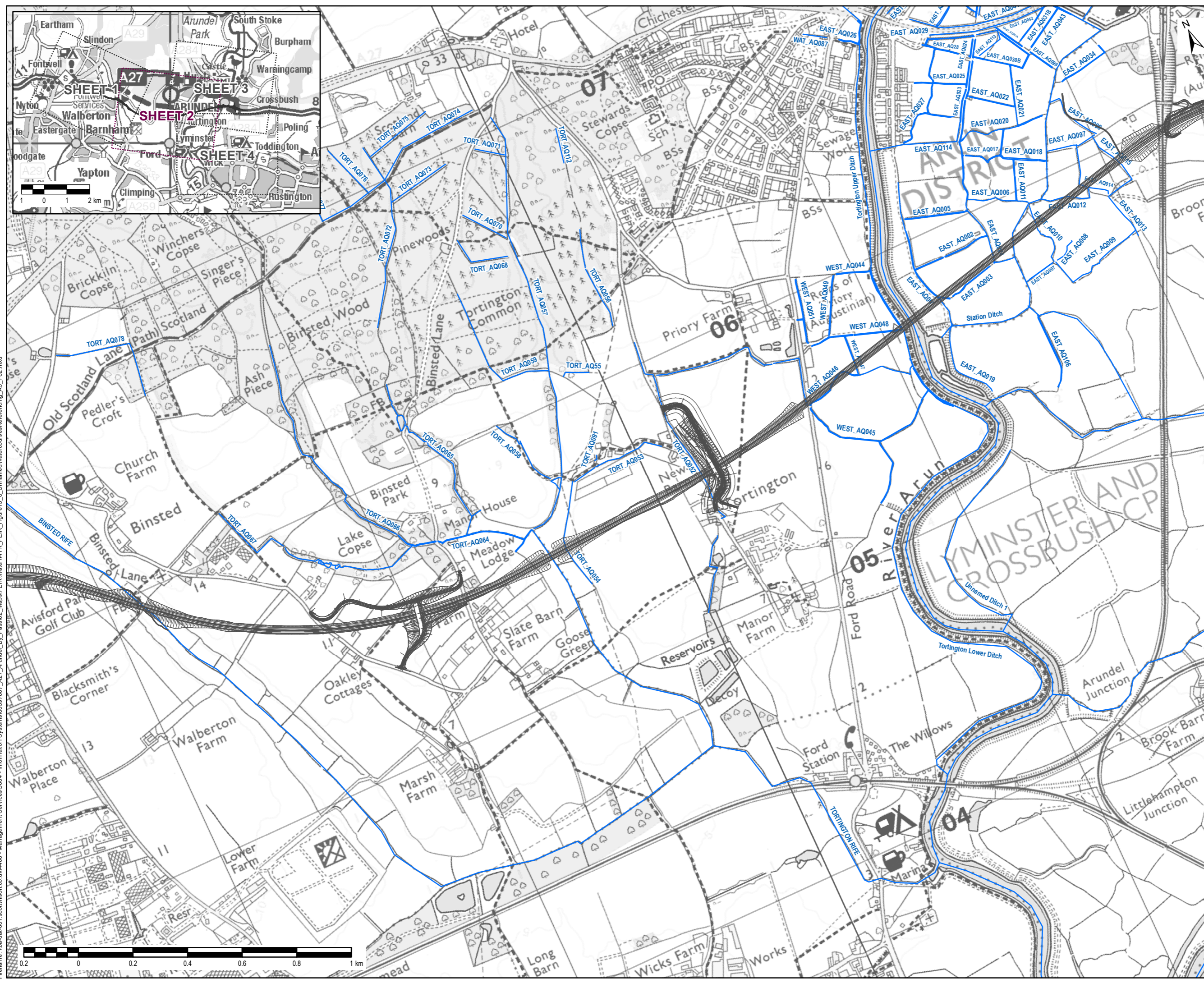
THIS DOCUMENT HAS BEEN PREPARED PURSUANT TO AND SUBJECT TO THE TERMS OF AECOM'S APPOINTMENT BY ITS CLIENT. AECOM ACCEPTS NO LIABILITY FOR ANY USE OF THIS DOCUMENT OTHER THAN BY ITS ORIGINAL CLIENT OR FOLLOWING AECOM'S EXPRESS AGREEMENT TO SUCH USE, AND ONLY FOR THE PURPOSES FOR WHICH IT WAS PREPARED AND PROVIDED.

LINKCONNEX
TRANSFORMING HIGHWAYS TOGETHER

BAM Nuttall Limited
AECOM House
Home Lane
Bedford
Tel: +44 1234 349 641
www.bamnuttall.co.uk

AECOM
AECOM House
Home Lane
Bedford
Tel: +44 1234 349 641
www.aecom.com

Drawing Number HE551523	Highways England PIN -BAM	Originator -EWE-	Volume -DR -LW -0006	Rev P02
Location	Type	Role	Number	



SAFETY, HEALTH AND ENVIRONMENTAL INFORMATION BOX

IT IS ASSUMED THAT ALL WORKS ON THIS DRAWING WILL BE CARRIED OUT BY A COMPETENT CONTRACTOR WORKING, WHERE APPROPRIATE, TO AN APPROPRIATE METHOD STATEMENT

THIS DRAWING IS TO BE USED ONLY FOR THE PURPOSE OF ISSUE THAT IT WAS ISSUED FOR AND IS SUBJECT TO AMENDMENT.

EXCEPTIONAL RISKS RELATING TO THE WORKS ASSOCIATED WITH THIS DRAWING ARE IDENTIFIED BELOW

KEY
 — SCHEME
 — WATERCOURSE

© Crown copyright 2021 [and database rights] OS 100030649. You are granted a non-exclusive, royalty free, revocable licence solely to view the Licensed Data for non-commercial purposes for the period during which National Highways makes it available. You are not permitted to copy, sub-license, distribute, sell or otherwise make available the Licensed Data to third parties in any form. Third party rights to enforce the terms of this licence shall be reserved to OS.
 Contains public sector information licensed under the Open Government Licence v3.0.
 Contains Environment Agency data ©. Contains public sector information licensed under the Open Government Licence v3.0.

PER Vol. 3 Comments	VC	SM	05/01/22	P02
Revision Details	By	Check	Date	Suffix

Purpose of Issue
PRELIMINARY ENVIRONMENTAL INFORMATION REPORT
 Client
 NATIONAL HIGHWAYS
 Bridge House
 1 Walnut Tree Close
 Guildford
 Surrey
 Working on behalf of

Project Title
A27 ARUNDEL BYPASS

Drawing Title
FIGURE 13-6 UNNAMED WATERCOURSES REFERENCING SHEET 2 OF 4

Designed VC 60642441	Drawn VC	Checked CP	Approved SH	Date 05/01/2022
Internal Project No. 60642441	Suitability S4	Volume EWE		

THIS DOCUMENT HAS BEEN PREPARED PURSUANT TO AND SUBJECT TO THE TERMS OF AECOM'S APPOINTMENT BY ITS CLIENT. AECOM ACCEPTS NO LIABILITY FOR ANY USE OF THIS DOCUMENT OTHER THAN BY ITS ORIGINAL CLIENT OR FOLLOWING AECOM'S EXPRESS AGREEMENT TO SUCH USE, AND ONLY FOR THE PURPOSES FOR WHICH IT WAS PREPARED AND PROVIDED.

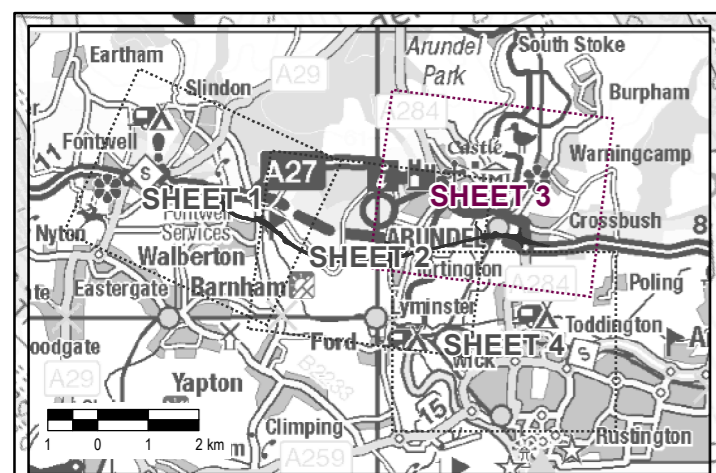
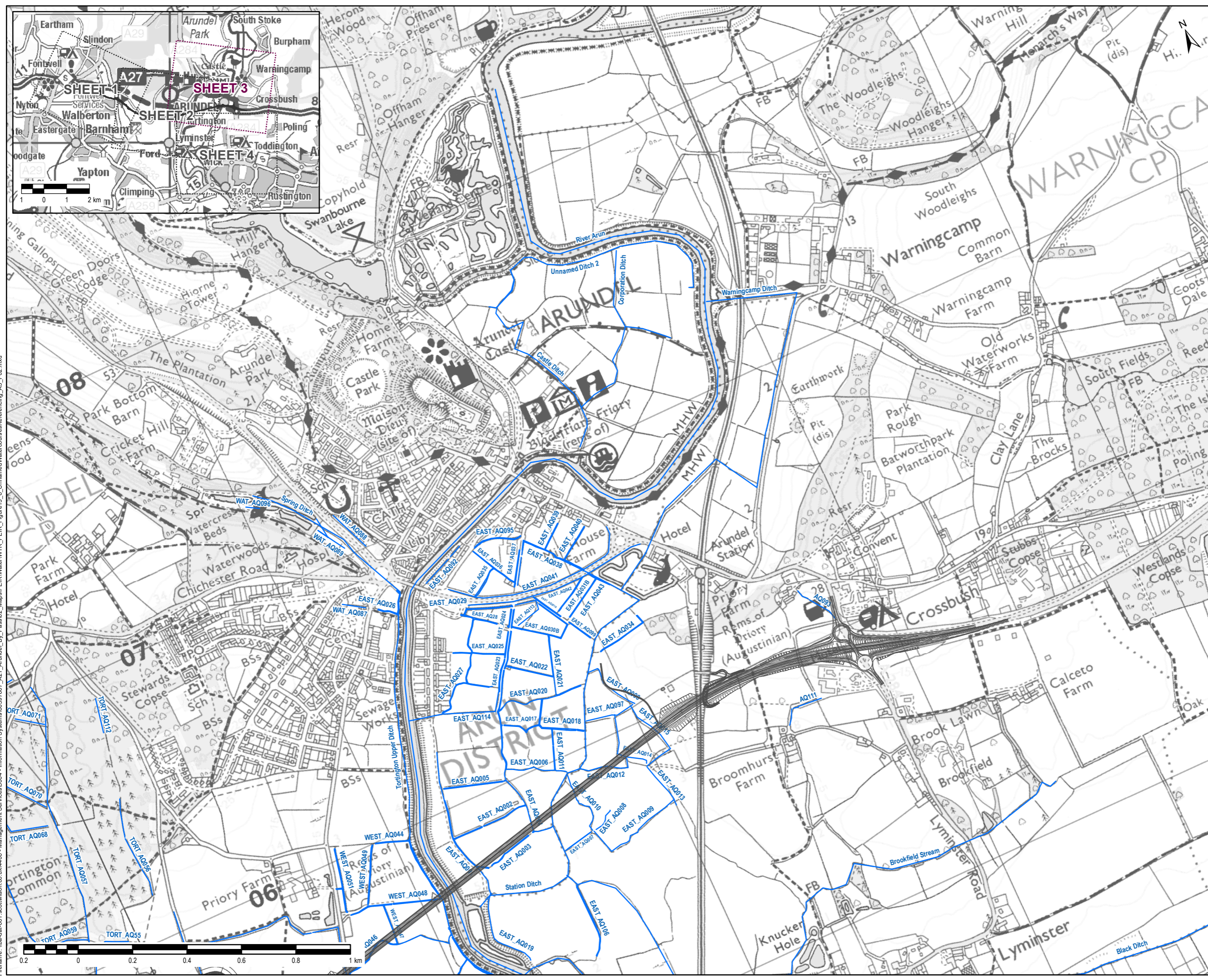
LINKCONNEX
 TRANSFORMING HIGHWAYS TOGETHER

BAM Nuttall Limited
 AECOM House
 Home Lane
 Bedford
 Tel: +44 1234 349 641
www.bamnuttall.co.uk

AECOM
 AECOM House
 Home Lane
 Bedford
 Tel: +44 1234 349 641
www.aecom.com

Drawing Number HE551523	Highways England PIN -BAM	Originator -EWE	Volume -DR -LW -0006	Rev P02
Location	Type	Role	Number	

Filename: lba-dat-001_scottwilson.co.uk4400 - Information Systems\60597607_A27_Arundel_By_Pass\02_Maps\PEIR\Water\WTR_Figure13_6_UnnamedWatercoursesReferencing_A3_P02.mxd



SAFETY, HEALTH AND ENVIRONMENTAL INFORMATION BOX

IT IS ASSUMED THAT ALL WORKS ON THIS DRAWING WILL BE CARRIED OUT BY A COMPETENT CONTRACTOR WORKING, WHERE APPROPRIATE, TO AN APPROPRIATE METHOD STATEMENT.

THIS DRAWING IS TO BE USED ONLY FOR THE PURPOSE OF ISSUE THAT IT WAS ISSUED FOR AND IS SUBJECT TO AMENDMENT.

EXCEPTIONAL RISKS RELATING TO THE WORKS ASSOCIATED WITH THIS DRAWING ARE IDENTIFIED BELOW

KEY

— SCHEME

— WATERCOURSE

© Crown copyright 2021 [and database rights] OS 100030649. You are granted a non-exclusive, royalty free, revocable licence solely to view the Licensed Data for non-commercial purposes for the period during which National Highways makes it available. You are not permitted to copy, sub-license, distribute, sell or otherwise make available the Licensed Data to third parties in any form. Third party rights to enforce the terms of this licence shall be reserved to OS.

Contains public sector information licensed under the Open Government Licence v3.0.

Contains Environment Agency data ©. Contains public sector information licensed under the Open Government Licence v3.0.

PER Vol. 3 Comments	VC	05/01/22	P02
Revision Details	By	Date	Suffix
	Check		

Purpose of Issue
PRELIMINARY ENVIRONMENTAL INFORMATION REPORT

Client
NATIONAL HIGHWAYS
Bridge House
1 Walnut Tree Close
Guildford
Surrey

Working on behalf of
national highways

Project Title
A27 ARUNDEL BYPASS

Drawing Title
**FIGURE 13-6
UNNAMED WATERCOURSES
REFERENCING
SHEET 3 OF 4**

Designed VC	Drawn VC	Checked CP	Approved SH	Date
60642441				05/01/2022
Scale @ A3 1:12,500	Internal Project No. 60642441	Suitability S4	Volume EWE	

THIS DOCUMENT HAS BEEN PREPARED PURSUANT TO AND SUBJECT TO THE TERMS OF AECOM'S APPOINTMENT BY ITS CLIENT. AECOM ACCEPTS NO LIABILITY FOR ANY USE OF THIS DOCUMENT OTHER THAN BY ITS ORIGINAL CLIENT OR FOLLOWING AECOM'S EXPRESS AGREEMENT TO SUCH USE, AND ONLY FOR THE PURPOSES FOR WHICH IT WAS PREPARED AND PROVIDED.

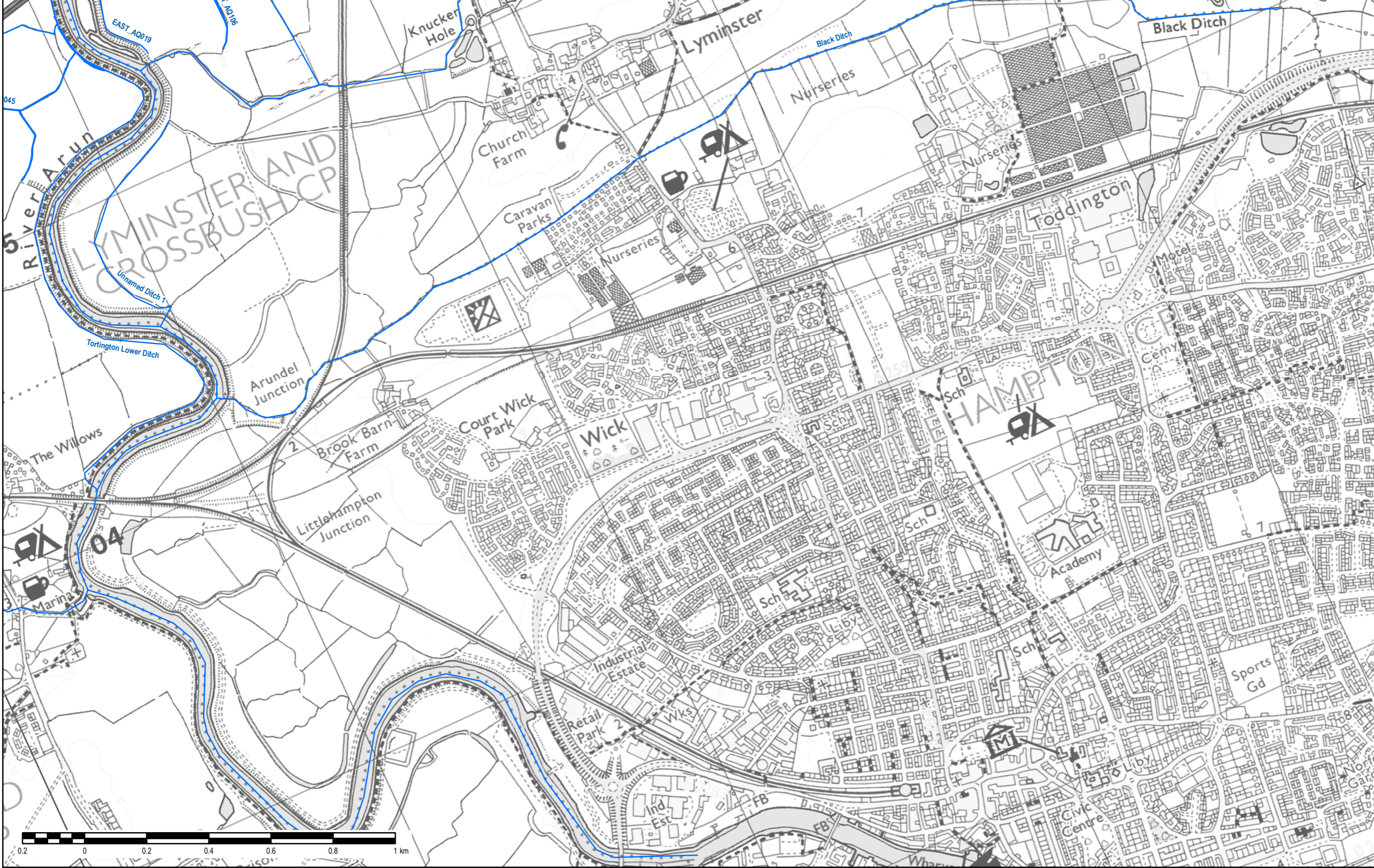
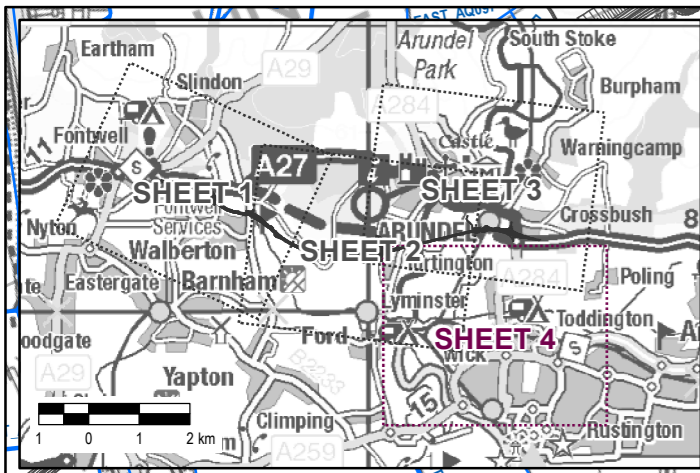
LINKCONNEX
TRANSFORMING HIGHWAYS TOGETHER

BAM Nuttall Limited
AECOM House
Home Lane
Bedford
Tel: +44 1234 349 641
www.bamnuttall.co.uk

AECOM
AECOM House
Home Lane
Bedford
Tel: +44 1234 349 641
www.aecom.com

Drawing Number HE551523	Highways England PIN -BAM	Originator -EWE-	Volume -DR -LW -0006	Rev P02
Location	Type	Role	Number	

File: lba-dat-001_scotwilson.co.uk4400 - Management Services\5004 - Information Systems\60597607_A27_Arundel_By_Pass\02_Maps\PER\Water\WTR_Figure13_6_UnnamedWatercoursesReferencing_A3_P02.mxd



SAFETY, HEALTH AND ENVIRONMENTAL INFORMATION BOX

IT IS ASSUMED THAT ALL WORKS ON THIS DRAWING WILL BE CARRIED OUT BY A COMPETENT CONTRACTOR WORKING, WHERE APPROPRIATE, TO AN APPROPRIATE METHOD STATEMENT.

THIS DRAWING IS TO BE USED ONLY FOR THE PURPOSE OF ISSUE THAT IT WAS ISSUED FOR AND IS SUBJECT TO AMENDMENT.

EXCEPTIONAL RISKS RELATING TO THE WORKS ASSOCIATED WITH THIS DRAWING ARE IDENTIFIED BELOW

KEY

	SCHEME
	WATERCOURSE

© Crown copyright 2021 [and database rights] OS 100030649. You are granted a non-exclusive, royalty free, revocable licence solely to view the Licensed Data for non-commercial purposes for the period during which National Highways makes it available. You are not permitted to copy, sub-license, distribute, sell or otherwise make available the Licensed Data to third parties in any form. Third party rights to enforce the terms of this licence shall be reserved to OS.

Contains public sector information licensed under the Open Government Licence v3.0.
Contains Environment Agency data ©. Contains public sector information licensed under the Open Government Licence v3.0.

PER Vol. 3 Comments	VC	05/01/22	P02
Revision Details	By	Date	Suffix
	Check		

Purpose of Issue
PRELIMINARY ENVIRONMENTAL INFORMATION REPORT

Client
NATIONAL HIGHWAYS
Bridge House
1 Walnut Tree Close
Guildford
Surrey

Working on behalf of

Project Title
A27 ARUNDEL BYPASS

Drawing Title
**FIGURE 13-6
UNNAMED WATERCOURSES
REFERENCING
SHEET 4 OF 4**

Designed VC	Drawn VC	Checked CP	Approved SH	Date
				05/01/2022
Internal Project No. 60642441	Suitability S4			
Scale @ A3 1:12,500	Volume EWE			

THIS DOCUMENT HAS BEEN PREPARED PURSUANT TO AND SUBJECT TO THE TERMS OF AECOM'S APPOINTMENT BY ITS CLIENT. AECOM ACCEPTS NO LIABILITY FOR ANY USE OF THIS DOCUMENT OTHER THAN BY ITS ORIGINAL CLIENT OR FOLLOWING AECOM'S EXPRESS AGREEMENT TO SUCH USE, AND ONLY FOR THE PURPOSES FOR WHICH IT WAS PREPARED AND PROVIDED.

LINKCONNEX
TRANSFORMING HIGHWAYS TOGETHER

BAM Nuttall Limited
AECOM House
Home Lane
Bedford
Tel: +44 1234 349 641
www.bamnuttall.co.uk

AECOM
AECOM House
Home Lane
Bedford
Tel: +44 1234 349 641
www.aecom.com

Drawing Number Highways England PIN HE551523 ZZ	Location	Originator -BAM	Volume -EWE- -DR -LW -0006	Rev P02
--	----------	--------------------	----------------------------------	------------

Filename: lba-dat-001_scotwilson.co.uk4400 - Management Services5004 - Information Systems60597607_A27_Arundel_By_Pass02_Maps\PEIR\Water\WTR_Figure13_6_UnnamedWatercoursesReferencing_A3_P02.mxd