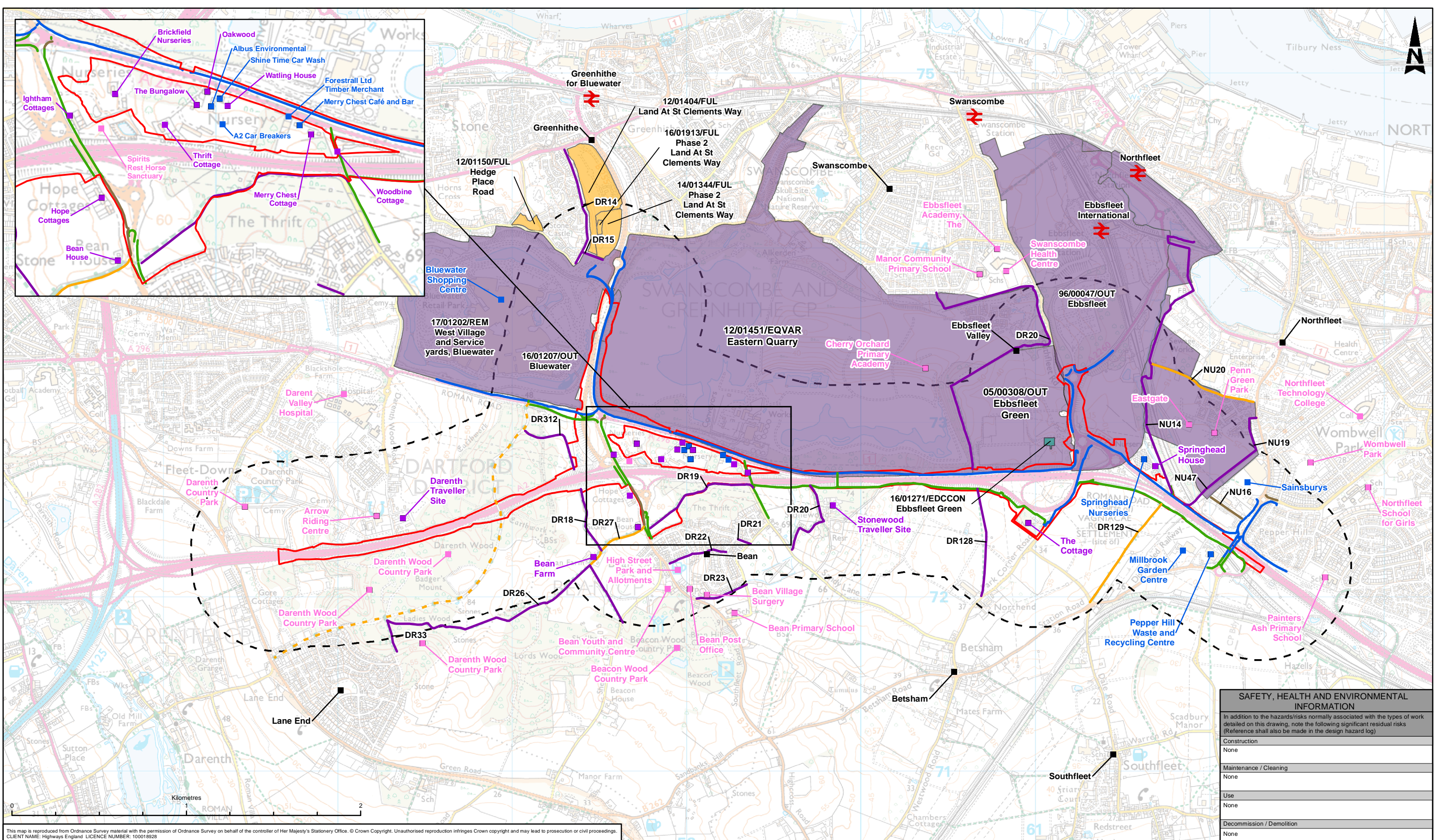


12. Chapter 12 Materials and Waste Figures (No Figures)

13. Chapter 13 People and Communities Figure



This map is reproduced from Ordnance Survey material with the permission of Ordnance Survey on behalf of the controller of Her Majesty's Stationery Office. © Crown Copyright. Unauthorised reproduction infringes Crown copyright and may lead to prosecution or civil proceedings.
 CLIENT NAME: Highways England LICENSE NUMBER: 100018928
 © Kent County Council copyright. Contains public sector information licensed under the Open Government Licence v2.0.

LEGEND

DCO Boundary	Planning Application Type	Existing Public Rights of Way and NMU Routes	Bean
500m Study Area	Commercial	Public Footpath	Betsham
Railway Station	Mixed Use Development	Restricted Byway	Ebbsfleet Valley
Private Dwellings	Residential	Route with Apparent Public Access	Greenhithe
Community Assets		Shared Surface / NMU Route	Lane End
Local Business		Footway	Northfleet
		Footway / Cycleway	Southfleet
			Swanscombe

Description	Status	Revision	Drawn	Checked	Reviewed	Authorised	Issue Date
FOR INFORMATION	S2	P01	JVR	LB	AMB	CH	16/02/18

FOR INFORMATION

ATKINS
 Member of the SNC-Lavalin Group
 Epsom Gateway
 Ashley Avenue
 Epsom
 Surrey
 KT18 5AL
 Tel: +44 (0) 1372 726140
 Fax: +44 (0) 1372 740055
 Copyright © Atkins Limited (2017) www.atkinsglobal.com

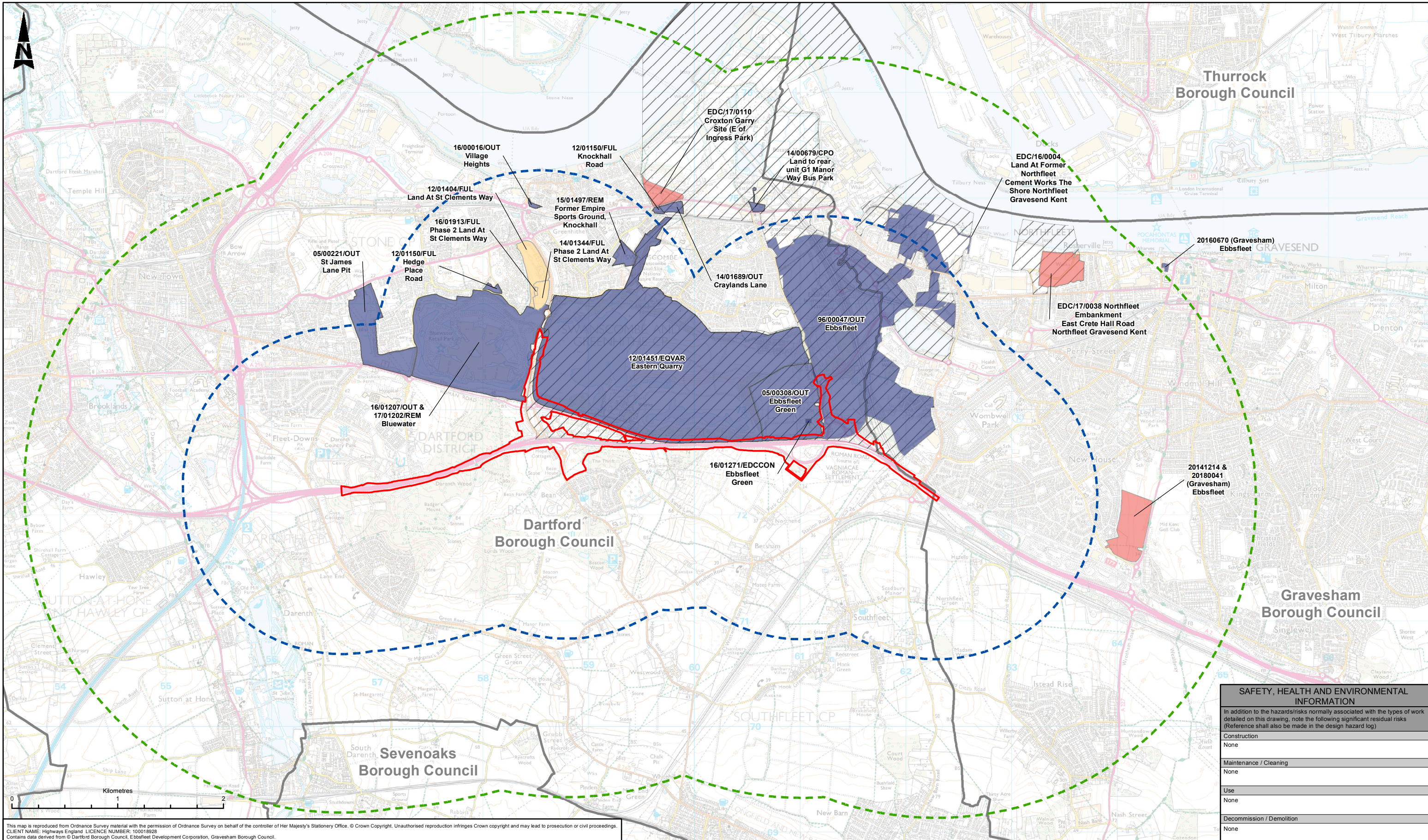
highways england

SAFETY, HEALTH AND ENVIRONMENTAL INFORMATION	
In addition to the hazards/risks normally associated with the types of work detailed on this drawing, note the following significant residual risks (Reference shall also be made in the design hazard log)	
Construction	None
Maintenance / Cleaning	None
Use	None
Decommission / Demolition	None

Project Title	ROAD IMPROVEMENT PROGRAMME A2 Bean to Ebbsfleet		
Drawing Title	FIGURE 13.1 PEOPLE AND COMMUNITIES		
Drawing Number	Project	Originator	Volume
	HE543917 - ATK - EPC	XX - GS - GI - 000001	
Original Size: A3	Scale: 1:20,000	Project Ref. No: ---	Sheet: 1 of 1
			Rev: P01

14. Chapter 14 Climate Figures (No Figures)

15. Chapter 15 Assessment of Cumulative Effects Figures



This map is reproduced from Ordnance Survey material with the permission of Ordnance Survey on behalf of the controller of Her Majesty's Stationery Office. © Crown Copyright. Unauthorised reproduction infringes Crown copyright and may lead to prosecution or civil proceedings.
 CLIENT NAME: Highways England LICENCE NUMBER: 10018928
 Contains data derived from © Dartford Borough Council, Ebbsfleet Development Corporation, Gravesham Borough Council.

LEGEND

- DCO Boundary
- 1.5km Buffer
- 3km Buffer
- Ebbsfleet Development Corporation
- Local Authority Boundary

Planning Application Status

- 1 a. Under construction
- 1 b. Permitted but not yet implemented
- 1 c. Submitted but not yet determined

Description	Status	Revision	Drawn	Checked	Reviewed	Authorised	Issue Date

FOR INFORMATION

ATKINS
 Member of the SNC-Lavalin Group

Epsom Gateway
 Ashley Avenue
 Epsom
 Surrey
 KT18 5AL

Tel: +44 (0) 1372 726140
 Fax: +44 (0) 1372 740055
 www.atkinsglobal.com

Copyright © Atkins Limited (2017)

highways england

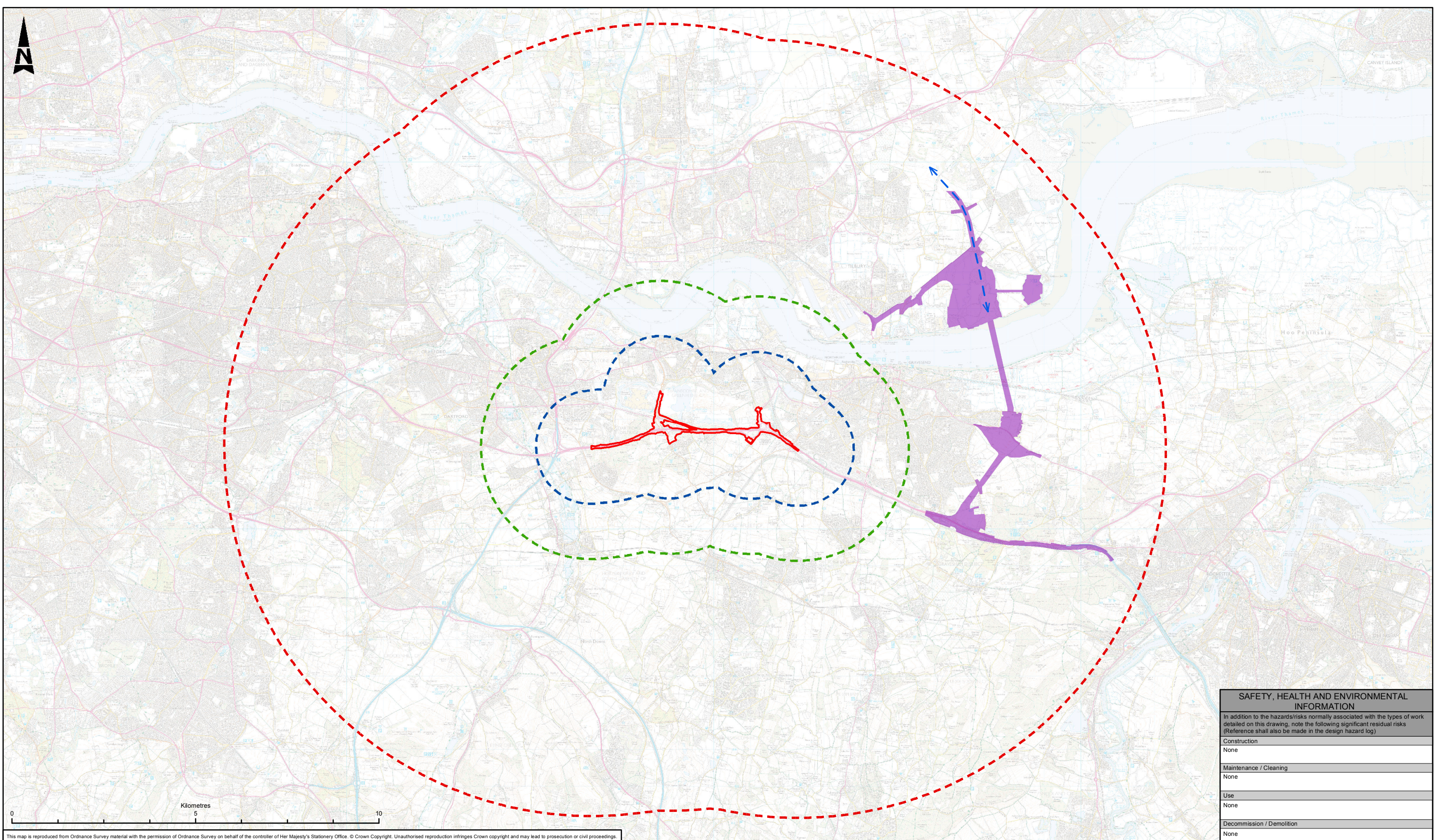
SAFETY, HEALTH AND ENVIRONMENTAL INFORMATION	
In addition to the hazards/risks normally associated with the types of work detailed on this drawing, note the following significant residual risks (Reference shall also be made in the design hazard log)	
Construction	None
Maintenance / Cleaning	None
Use	None
Decommission / Demolition	None

ROAD IMPROVEMENT PROGRAMME A2 Bean to Ebbsfleet

FIGURE 15.1 PLAN OF DEVELOPMENT SCHEDULE FOR CUMULATIVE EFFECTS ASSESSMENT (1)

HE543917 - ATK - ECU XX - GS - GI - 000001

Original Size: A3	Scale: 1:33,000	Project Ref. No: ---	Sheet: 1 of 1	Rev: P01
-------------------	-----------------	----------------------	---------------	----------



This map is reproduced from Ordnance Survey material with the permission of Ordnance Survey on behalf of the controller of Her Majesty's Stationery Office. © Crown Copyright. Unauthorised reproduction infringes Crown copyright and may lead to prosecution or civil proceedings.
 CLIENT NAME: Highways England LICENCE NUMBER: 100018628

SAFETY, HEALTH AND ENVIRONMENTAL INFORMATION	
In addition to the hazards/risks normally associated with the types of work detailed on this drawing, note the following significant residual risks (Reference shall also be made in the design hazard log)	
Construction	None
Maintenance / Cleaning	None
Use	None
Decommission / Demolition	None

LEGEND							
	DCO Boundary						
	1.5km Buffer						
	3km Buffer						
	10km Buffer						
	Lower Thames Crossing						
	Direction of Project						

Description	Status	Revision	Drawn	Checked	Reviewed	Authorised	Issue Date
FOR INFORMATION	S2	P01	JVR	LB	AMB	CH	09/02/18

FOR INFORMATION

ATKINS
 Member of the SNC-Lavalin Group

Epsom Gateway
 Ashley Avenue
 Epsom
 Surrey
 KT18 5AL

Tel: +44 (0) 1372 726140
 Fax: +44 (0) 1372 740055
 www.atkinsglobal.com

Copyright © Atkins Limited (2017)

highways england

Project Title		ROAD IMPROVEMENT PROGRAMME A2 Bean to Ebbsfleet	
Drawing Title		FIGURE 15.2 PLAN OF DEVELOPMENT SCHEDULE FOR CUMULATIVE EFFECTS ASSESSMENT (2)	
Drawing Number		HE543917 - ATK - ECU XX - GS - GI - 000002	
Original Size: A3	Scale: 1:95,000	Project Ref. No: ---	Sheet: 1 of 1 Rev: P01

© Crown copyright (2017).

You may re-use this information (not including logos) free of charge in any format or medium, under the terms of the Open Government Licence. To view this licence:

visit www.nationalarchives.gov.uk/doc/open-government-licence/

write to the Information Policy Team, **The National Archives, Kew, London TW9 4DU**,
or email psi@nationalarchives.gsi.gov.uk.

Printed on paper from well-managed forests and other controlled sources.

Registered office Bridge House, 1 Walnut Tree Close, Guilford GU1 4LZ
Highways England Company Limited registered in England and Wales number 09346363