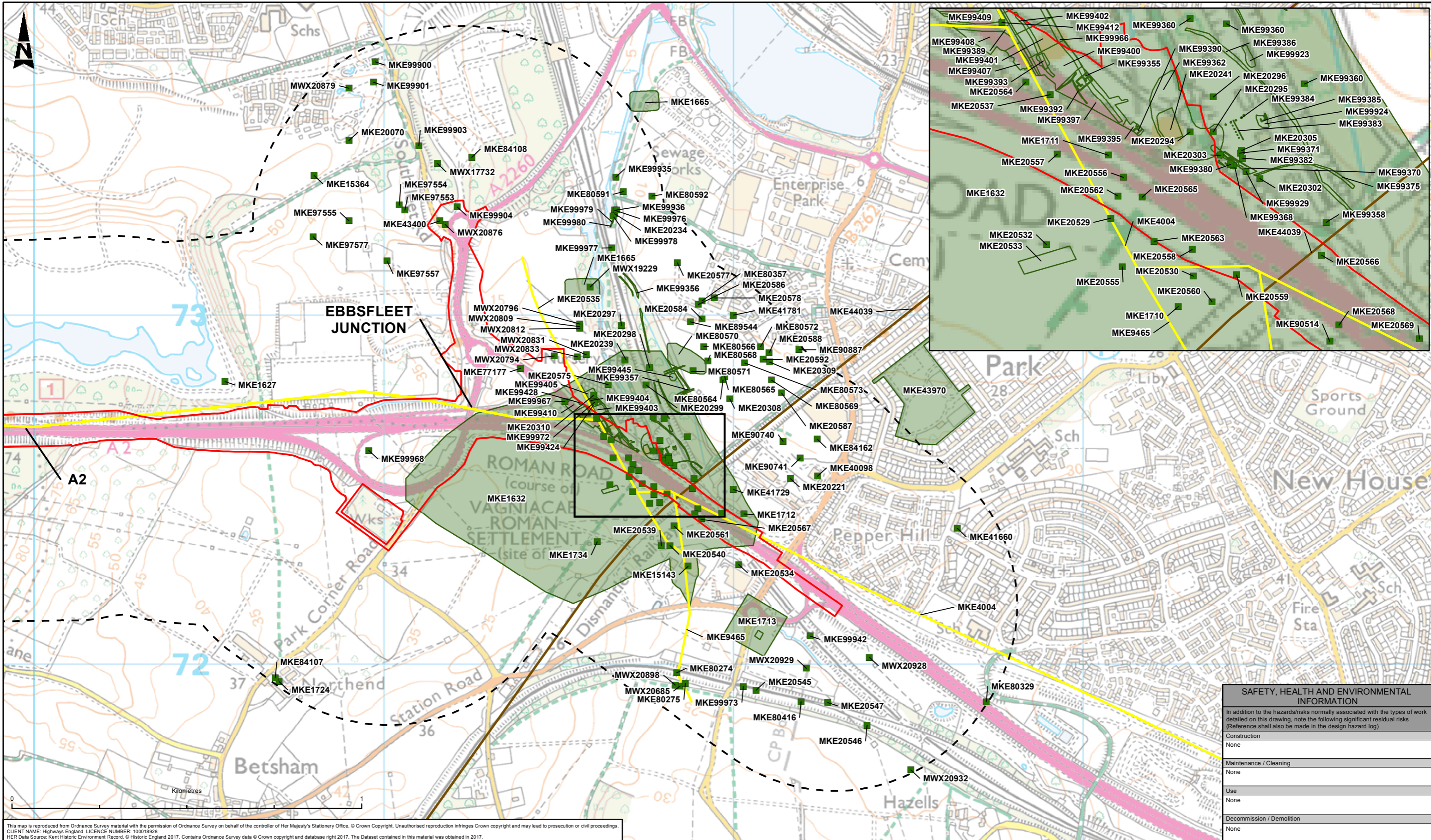


11. Chapter 11 Cultural Heritage Figures



This map is reproduced from Ordnance Survey material with the permission of Ordnance Survey on behalf of the controller of Her Majesty's Stationery Office. © Crown Copyright. Unauthorised reproduction infringes Crown copyright and may lead to prosecution or civil proceedings.
 CLIENT NAME: Highways England LICENCE NUMBER: 100018928
 HER Data Source: Kent Historic Environment Record. © Historic England 2017. Contains Ordnance Survey data © Crown copyright and database right 2017. The Dataset contained in this material was obtained in 2017.

| LEGEND | |
|--------|-------------------------|
| | DCO Boundary |
| | Archaeological Site |
| | 500m Study Area |
| | Archaeological Monument |
| | Rail Line |
| | Roman Road |

| Description | Status | Revision | Drawn | Checked | Reviewed | Authorised | Issue Date |
|-----------------|--------|----------|-------|---------|----------|------------|------------|
| FOR INFORMATION | S2 | | | | | | |

FOR INFORMATION

ATKINS
 Member of the SNC-Lavalin Group

Epsom Gateway
 Ashley Avenue
 Epsom
 Surrey
 KT18 5AL

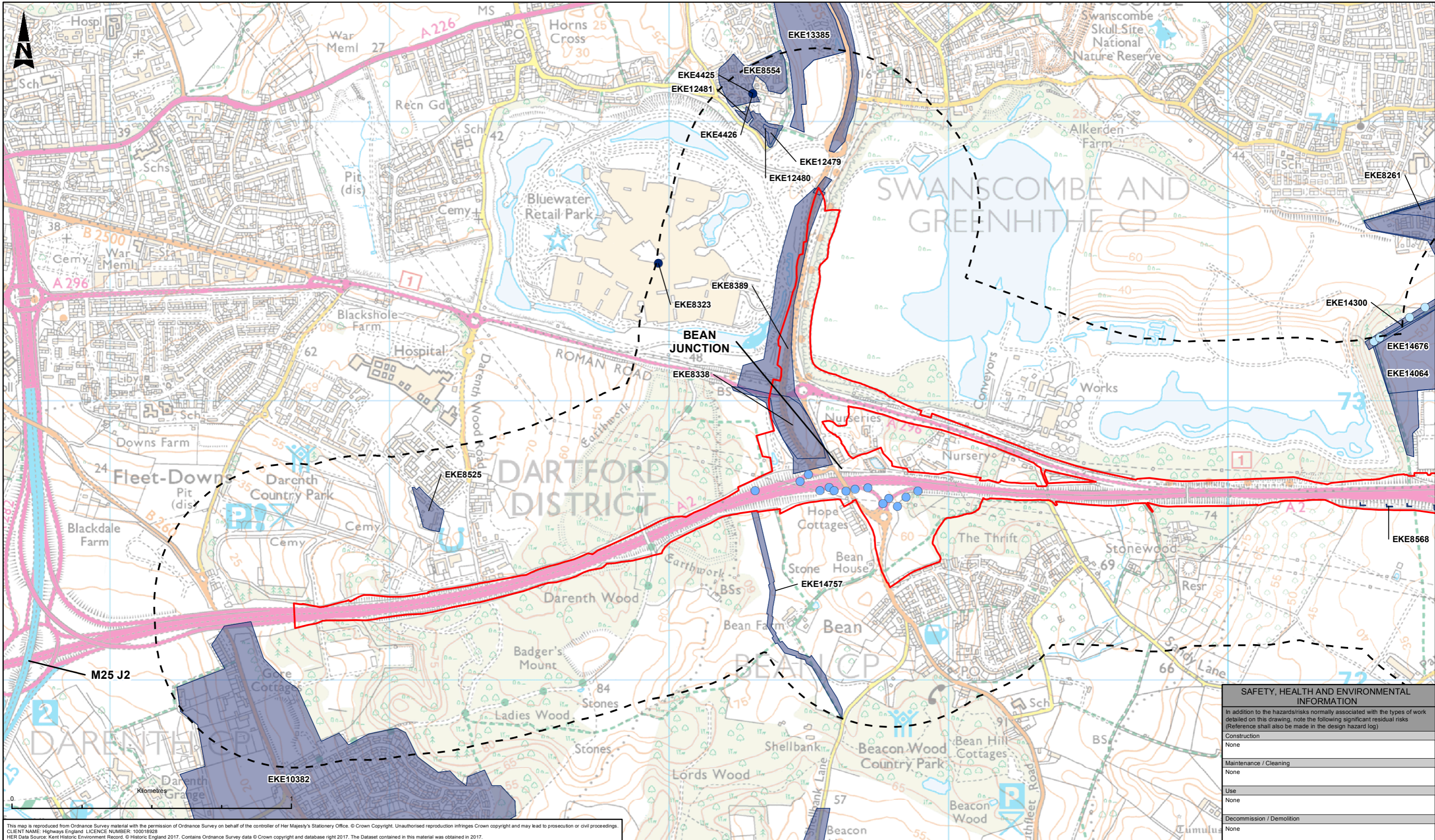
Tel: +44 (0) 1372 726140
 Fax: +44 (0) 1372 740055

Copyright © Atkins Limited (2017) www.atkinsglobal.com

highways england

| SAFETY, HEALTH AND ENVIRONMENTAL INFORMATION | |
|---|------|
| In addition to the hazards/risks normally associated with the types of work detailed on this drawing, note the following significant residual risks (Reference shall also be made in the design hazard log) | |
| Construction | None |
| Maintenance / Cleaning | None |
| Use | None |
| Decommission / Demolition | None |

| | |
|-------------------|---|
| Project Title | ROAD IMPROVEMENT PROGRAMME A2 Bean to Ebbfleet |
| Drawing Title | FIGURE 11.2 NON-DESIGNATED ARCHAEOLOGICAL SITES AND MONUMENTS SHEET 2 OF 2 |
| Drawing Number | Project: HE543917 - ATK - EHR Originator: XX - GS - GI - 000003 Volume: --- |
| Original Size: A3 | Scale: 1:10,000 Project Ref. No.: --- Sheet: 1 of 1 Rev: P01 |



This map is reproduced from Ordnance Survey material with the permission of Ordnance Survey on behalf of the controller of Her Majesty's Stationery Office. © Crown Copyright. Unauthorised reproduction infringes Crown copyright and may lead to prosecution or civil proceedings.
 CLIENT NAME: Highways England LICENCE NUMBER: 100018928
 HER Data Source: Kent Historic Environment Record. © Historic England 2017. Contains Ordnance Survey data © Crown copyright and database right 2017. The Dataset contained in this material was obtained in 2017.

| LEGEND | | | |
|---------------------------|--|--|---|
| | DCO Boundary | | Fieldwork Sites |
| | 500m Study Area | | Fieldwork Sites |
| Fieldwork Sites (by EVID) | | | |
| | EKE8243 - Systematic Fieldwalking Survey | | EKE11613 - Borehole Survey |
| | EKE8329 - Geotechnical Survey | | EKE14063 - Test Pit |
| | EKE8770 - Evaluation | | EKE14066 - Test Pit, Borehole Survey |
| | | | EKE14067 - Geotechnical Test Pit |
| | | | EKE16207 - Borehole Survey |
| | | | Other Fieldwork Sites (labelled individually) |

| SAFETY, HEALTH AND ENVIRONMENTAL INFORMATION | |
|---|------|
| In addition to the hazards/risks normally associated with the types of work detailed on this drawing, note the following significant residual risks (Reference shall also be made in the design hazard log) | |
| Construction | None |
| Maintenance / Cleaning | None |
| Use | None |
| Decommission / Demolition | None |

| Description | Status | Revision | Drawn | Checked | Reviewed | Authorised | Issue Date |
|-----------------|--------|----------|-------|---------|----------|------------|------------|
| FOR INFORMATION | S2 | | | | | | |

FOR INFORMATION **S2**

ATKINS
 Member of the SNC-Lavalin Group

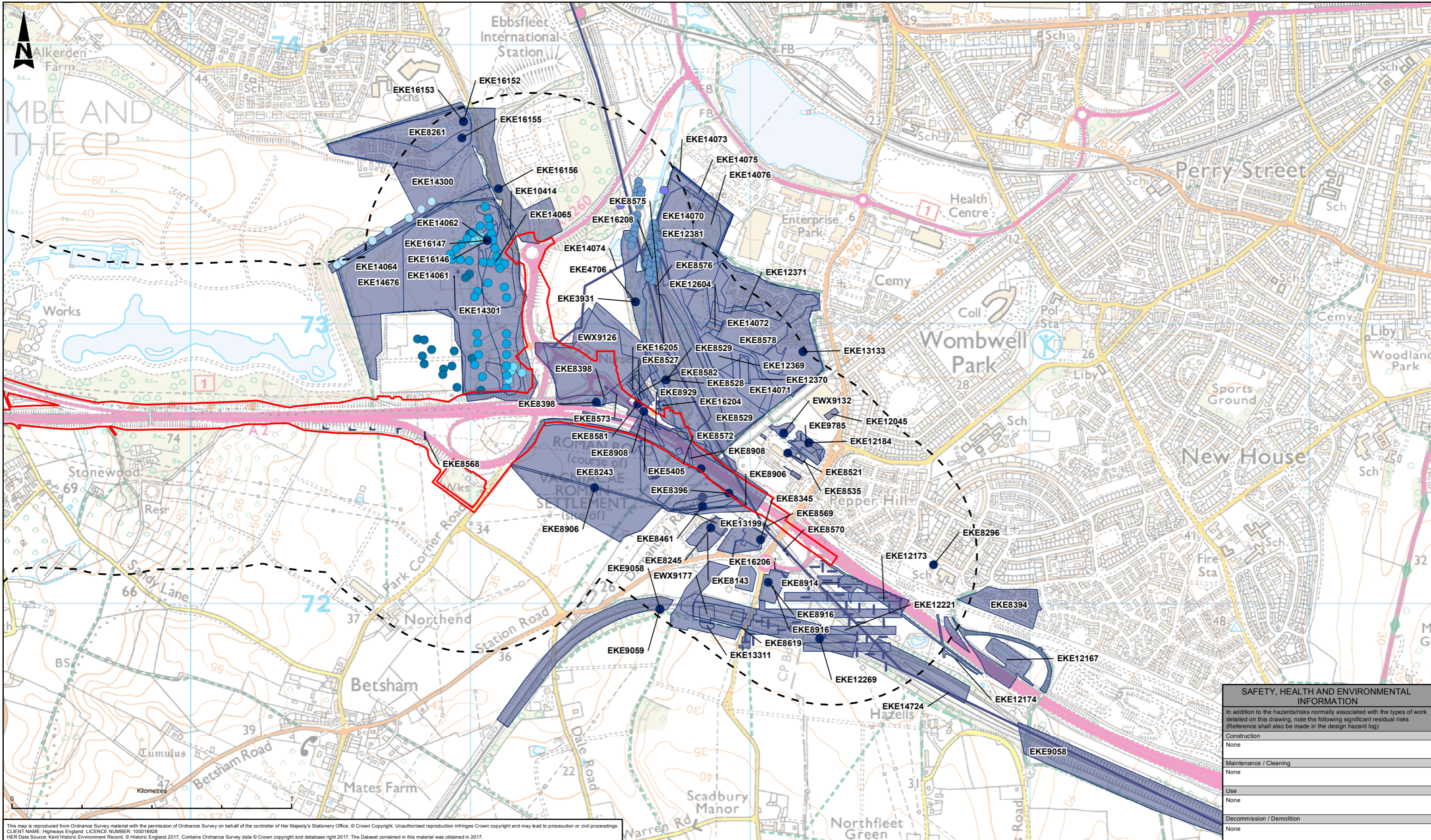
Epsom Gateway
 Ashley Avenue
 Epsom
 Surrey
 KT18 5AL

Tel: +44 (0) 1372 726140
 Fax: +44 (0) 1372 740055
 www.atkinsglobal.com

Copyright © Atkins Limited (2017)

highways england

| | | | |
|-------------------|--|-----------------------|---------------|
| Project Title | ROAD IMPROVEMENT PROGRAMME A2 Bean to Ebbsfleet | | |
| Drawing Title | FIGURE 11.3 ARCHAEOLOGICAL FIELDWORK EVENTS SHEET 1 OF 2 | | |
| Drawing Number | Project | Originator | Volume |
| | HE543917 - ATK - EHR | XX - GS - GI - 000006 | |
| Original Size: A3 | Scale: 1:12,500 | Project Ref. No: -- | Sheet: 1 of 1 |
| | | | Rev: P01 |



This map is reproduced from Ordnance Survey material with the permission of Ordnance Survey on behalf of the controller of Her Majesty's Stationery Office. © Crown Copyright. Unauthorised reproduction infringes Crown copyright and may lead to prosecution or civil proceedings.
 CLIENT NAME: Highways England LICENCE NUMBER: 100018928
 HER Data Source: Kent Historic Environment Record. © Historic England 2017. Contains Ordnance Survey data © Crown copyright and database right 2017. The Dataset contained in this material was obtained in 2017.

LEGEND

- DCO Boundary
- 500m Study Area
- Fieldwork Sites
- Fieldwork Sites (by EVID)
- EKE8243 - Systematic Fieldwalking Survey
- EKE8329 - Geotechnical Survey
- EKE8770 - Evaluation
- EKE11613 - Borehole Survey
- EKE14063 - Test Pit
- EKE14066 - Test Pit, Borehole Survey
- EKE14067 - Geotechnical Test Pit
- EKE16207 - Borehole Survey
- Other Fieldwork Sites (labelled individually)

| SAFETY, HEALTH AND ENVIRONMENTAL INFORMATION | |
|---|------|
| In addition to the hazards/risks normally associated with the types of work detailed on this drawing, note the following significant residual risks (Reference shall also be made in the design hazard log) | |
| Construction | None |
| Maintenance / Cleaning | None |
| Use | None |
| Decommission / Demolition | None |

| Description | Status | Revision | Drawn | Checked | Reviewed | Authorised | Issue Date |
|-----------------|--------|----------|-------|---------|----------|------------|------------|
| FOR INFORMATION | S2 | | | | | | |

FOR INFORMATION

ATKINS
 Member of the SNC-Lavalin Group

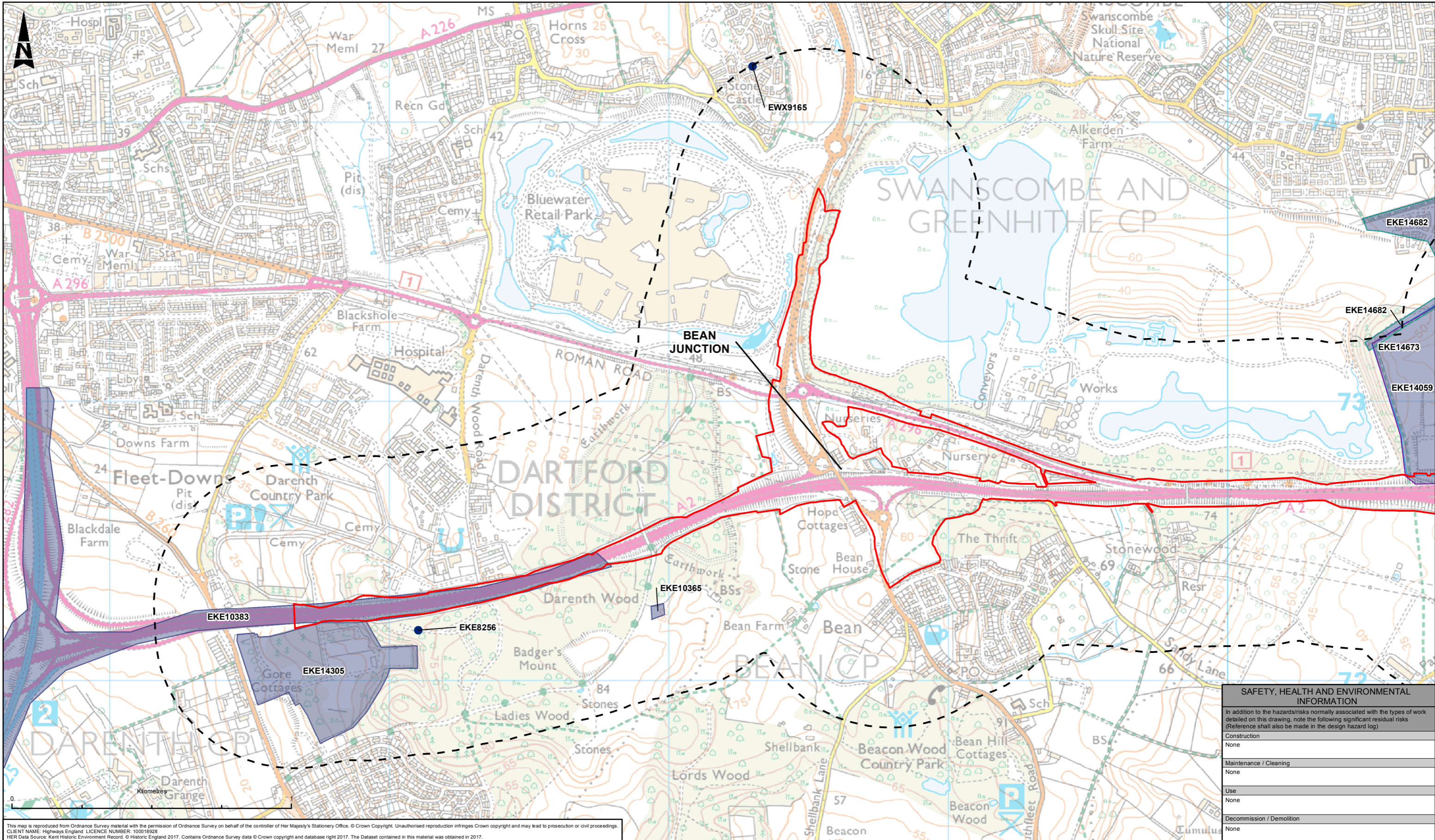
Epsom Gateway
 Ashley Avenue
 Epsom
 Surrey
 KT18 5AL

Tel: +44 (0) 1372 726140
 Fax: +44 (0) 1372 740055
 www.atkinsglobal.com

Copyright © Atkins Limited (2017)

highways england

| | | | |
|-------------------|--|-----------------------|------------------------|
| Project Title | ROAD IMPROVEMENT PROGRAMME A2 Bean to Ebbsfleet | | |
| Drawing Title | FIGURE 11.3 ARCHAEOLOGICAL FIELDWORK EVENTS SHEET 2 OF 2 | | |
| Drawing Number | Project | Originator | Volume |
| | HE543917 - ATK - EHR | XX - GS - GI - 000007 | |
| Original Size: A3 | Scale: 1:12,500 | Project Ref. No: -- | Sheet: 1 of 1 Rev: P01 |



This map is reproduced from Ordnance Survey material with the permission of Ordnance Survey on behalf of the controller of Her Majesty's Stationery Office. © Crown Copyright. Unauthorised reproduction infringes Crown copyright and may lead to prosecution or civil proceedings.
 CLIENT NAME: Highways England LICENCE NUMBER: 100018928
 HER Data Source: Kent Historic Environment Record. © Historic England 2017. Contains Ordnance Survey data © Crown copyright and database right 2017. The Dataset contained in this material was obtained in 2017.

| LEGEND | | |
|--------|---|--|
| | DCO Boundary | |
| | 500m Study Area | |
| | Desk Based Assessments Points Location | |
| | Rail Line | |
| | Desk Based Assessments (overlapping coverage) | |
| | EKE14059 | |
| | EKE14673 | |
| | EKE14682 | |
| | EKE14685 | |
| | EKE14686 | |
| | EKE14689 | |
| | Other reports (independent coverage) | |

| SAFETY, HEALTH AND ENVIRONMENTAL INFORMATION | |
|---|------|
| In addition to the hazards/risks normally associated with the types of work detailed on this drawing, note the following significant residual risks (Reference shall also be made in the design hazard log) | |
| Construction | None |
| Maintenance / Cleaning | None |
| Use | None |
| Decommission / Demolition | None |

| Description | Status | Revision | Drawn | Checked | Reviewed | Authorised | Issue Date |
|-----------------|--------|----------|-------|---------|----------|------------|------------|
| FOR INFORMATION | S2 | | | | | | |

FOR INFORMATION

ATKINS
 Member of the SNC-Lavalin Group

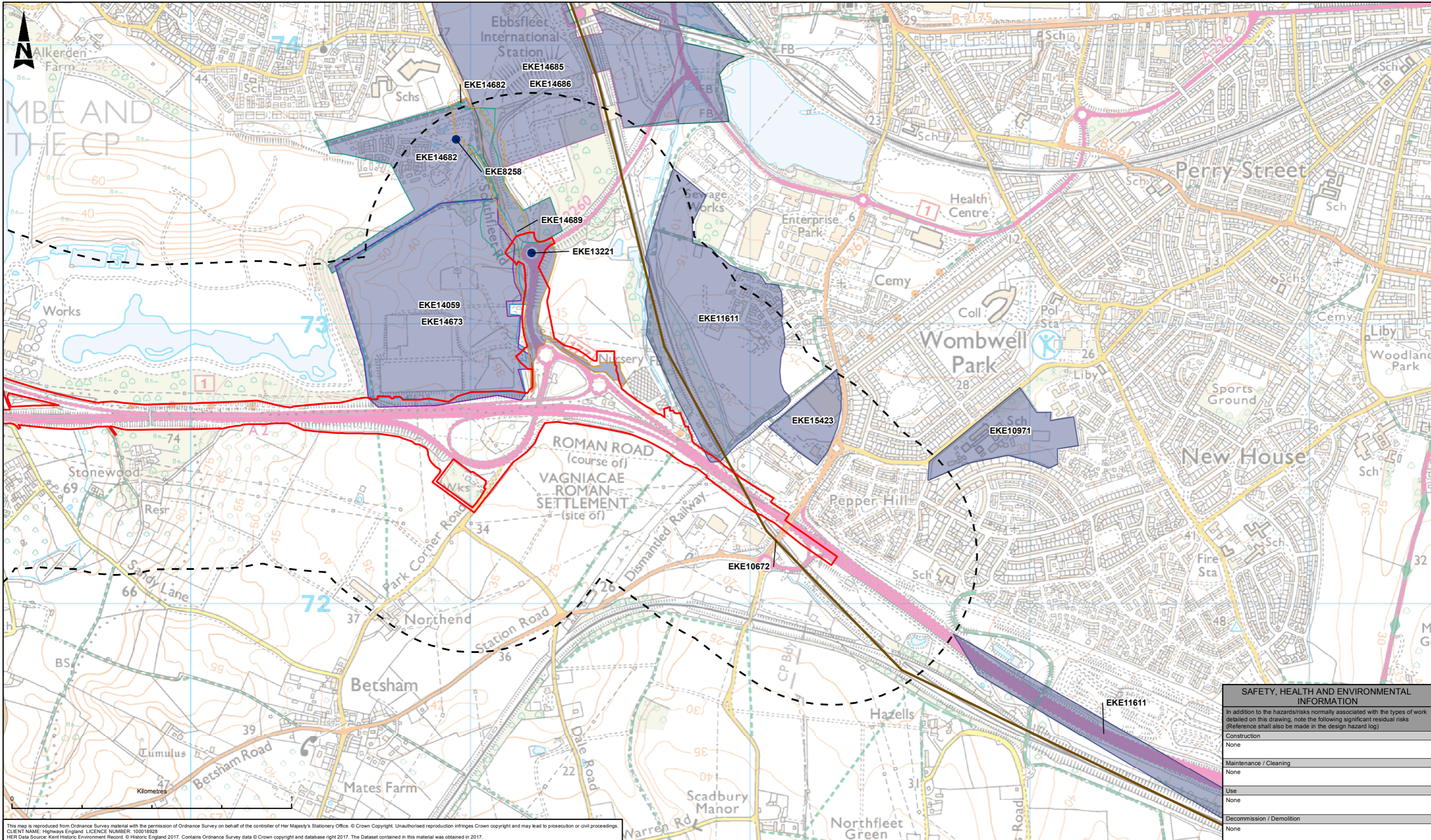
Epsom Gateway
 Ashley Avenue
 Epsom
 Surrey
 KT18 5AL

Tel: +44 (0) 1372 726140
 Fax: +44 (0) 1372 740055

Copyright © Atkins Limited (2017) www.atkinsglobal.com

highways england

| | | | |
|-------------------|---|-----------------------|------------------------|
| Project Title | ROAD IMPROVEMENT PROGRAMME A2 Bean to Ebbsfleet | | |
| Drawing Title | FIGURE 11.4 ARCHAEOLOGICAL REPORTS SHEET 1 OF 2 | | |
| Drawing Number | Project | Originator | Volume |
| | HE543917 - ATK - EHR | XX - GS - GI - 000008 | |
| Original Size: A3 | Scale: 1:12,500 | Project Ref. No: -- | Sheet: 1 of 1 Rev: P01 |



This map is reproduced from Ordnance Survey material with the permission of Ordnance Survey on behalf of the controller of Her Majesty's Stationery Office. © Crown Copyright. Unauthorised reproduction infringes Crown copyright and may lead to prosecution or civil proceedings.
 CLIENT NAME: Highways England LICENCE NUMBER: 100018928
 HER Data Source: Kent Historic Environment Record. © Historic England 2017. Contains Ordnance Survey data © Crown copyright and database right 2017. The Dataset contained in this material was obtained in 2017.

| LEGEND | | |
|--------|---|--|
| | DCO Boundary | |
| | 500m Study Area | |
| | Desk Based Assessments Points Location | |
| | Rail Line | |
| | Desk Based Assessments (overlapping coverage) | |
| | EKE14059 | |
| | EKE14673 | |
| | EKE14682 | |
| | EKE14685 | |
| | EKE14686 | |
| | EKE14689 | |
| | Other reports (independent coverage) | |

| SAFETY, HEALTH AND ENVIRONMENTAL INFORMATION | |
|---|------|
| In addition to the hazards/risks normally associated with the types of work detailed on this drawing, note the following significant residual risks (Reference shall also be made in the design hazard log) | |
| Construction | None |
| Maintenance / Cleaning | None |
| Use | None |
| Decommission / Demolition | None |

| Description | Status | Revision | Drawn | Checked | Reviewed | Authorised | Issue Date |
|-----------------|--------|----------|-------|---------|----------|------------|------------|
| FOR INFORMATION | S2 | | | | | | |

FOR INFORMATION

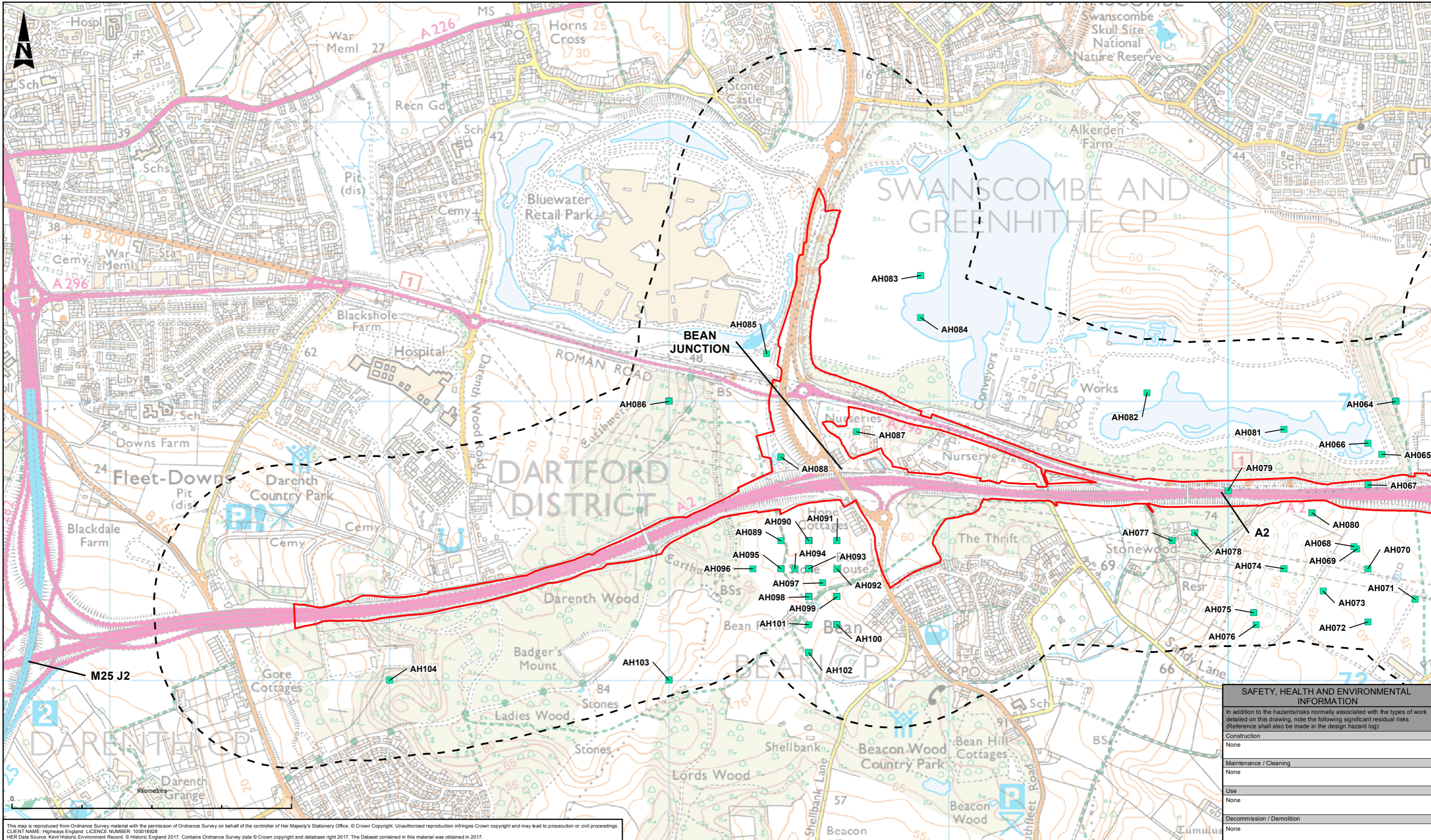
ATKINS
 Member of the SNC-Lavalin Group

Epsom Gateway
 Ashley Avenue
 Epsom
 Surrey
 KT18 5AL

Tel: +44 (0) 1372 726140
 Fax: +44 (0) 1372 740055
 Copyright © Atkins Limited (2017) www.atkinsglobal.com

highways england

| | | | |
|-------------------|---|-----------------------|------------------------|
| Project File | ROAD IMPROVEMENT PROGRAMME A2 Bean to Ebbsfleet | | |
| Drawing Title | FIGURE 11.4 ARCHAEOLOGICAL REPORTS SHEET 2 OF 2 | | |
| Drawing Number | Project | Originator | Volume |
| | HE543917 - ATK - EHR | XX - GS - GI - 000009 | |
| Original Size: A3 | Scale: 1:12,500 | Project Ref. No: -- | Sheet: 1 of 1 Rev: P01 |



This map is reproduced from Ordnance Survey material with the permission of Ordnance Survey on behalf of the controller of Her Majesty's Stationery Office. © Crown Copyright. Unauthorised reproduction infringes Crown copyright and may lead to prosecution or civil proceedings.
 CLIENT NAME: Highways England LICENCE NUMBER: 100018928
 HER Data Source: Kent Historic Environment Record. © Historic England 2017. Contains Ordnance Survey data © Crown copyright and database right 2017. The Dataset contained in this material was obtained in 2017.

| Description | Status | Revision | Drawn | Checked | Reviewed | Authorised | Issue Date |
|-----------------|--------|----------|-------|---------|----------|------------|------------|
| FOR INFORMATION | S2 | PO1 | FM | LB | AMB | CH | 15/02/18 |

| Description | Status | Revision | Drawn | Checked | Reviewed | Authorised | Issue Date |
|-----------------|--------|----------|-------|---------|----------|------------|------------|
| FOR INFORMATION | S2 | PO1 | FM | LB | AMB | CH | 15/02/18 |

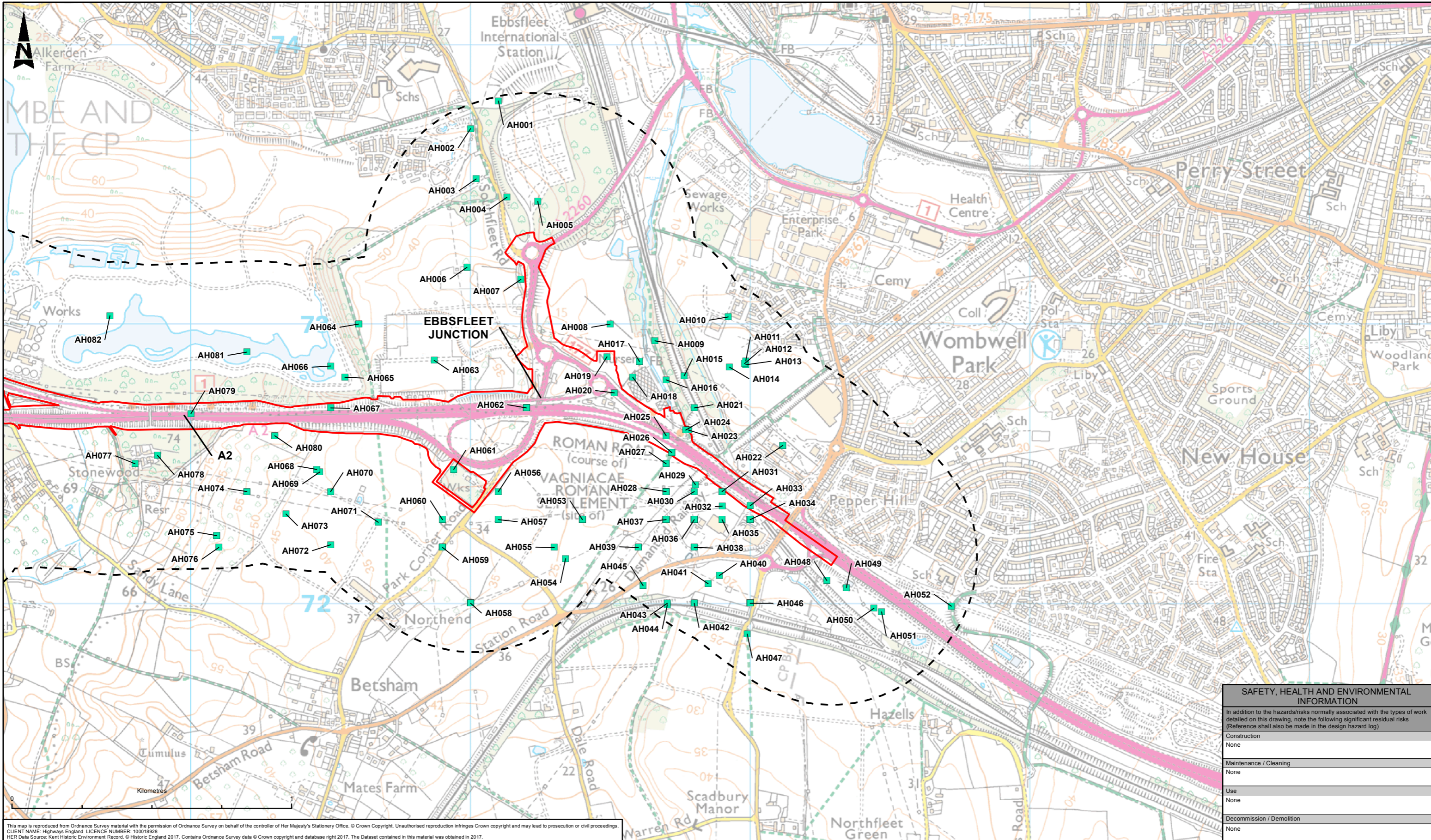
FOR INFORMATION

ATKINS
 Member of the SNC-Lavalin Group
 Epsom Gateway
 Ashley Avenue
 Epsom
 Surrey
 KT18 5AL
 Tel: +44 (0) 1372 726140
 Fax: +44 (0) 1372 740055
 Copyright © Atkins Limited (2017) www.atkinsglobal.com

highways england

| SAFETY, HEALTH AND ENVIRONMENTAL INFORMATION | |
|---|------|
| In addition to the hazards/risks normally associated with the types of work detailed on this drawing, note the following significant residual risks (Reference shall also be made in the design hazard log) | |
| Construction | None |
| Maintenance / Cleaning | None |
| Use | None |
| Decommission / Demolition | None |

| | |
|------------------|--|
| Project Title | ROAD IMPROVEMENT PROGRAMME A2 Bean to Ebbsfleet |
| Drawing Title | FIGURE 11.5 NON-DESIGNATED FINDSPOTS SHEET 1 OF 2 |
| Drawing Number | HE543917 - ATK - EHR XX - GS - GI - 000010 |
| Client | Project: HE543917 - ATK - EHR Originator: XX - GS - GI - 000010 Volume: 1 of 1 |
| Original Size | A3 |
| Scale | 1:12,500 |
| Project Ref. No. | --- |
| Sheet | 1 of 1 |
| Rev. | P01 |



This map is reproduced from Ordnance Survey material with the permission of Ordnance Survey on behalf of the controller of Her Majesty's Stationery Office. © Crown Copyright. Unauthorised reproduction infringes Crown copyright and may lead to prosecution or civil proceedings.
 CLIENT NAME: Highways England LICENCE NUMBER: 100018928
 HER Data Source: Kent Historic Environment Record. © Historic England 2017. Contains Ordnance Survey data © Crown copyright and database right 2017. The Dataset contained in this material was obtained in 2017.

| Description | Status | Revision | Drawn | Checked | Reviewed | Authorised | Issue Date |
|-----------------|--------|----------|-------|---------|----------|------------|------------|
| FOR INFORMATION | S2 | | | | | | |
| FOR INFORMATION | | | | | | | |
| FOR INFORMATION | | | | | | | |
| FOR INFORMATION | | | | | | | |
| FOR INFORMATION | | | | | | | |
| FOR INFORMATION | | | | | | | |
| FOR INFORMATION | | | | | | | |
| FOR INFORMATION | | | | | | | |
| FOR INFORMATION | | | | | | | |
| FOR INFORMATION | | | | | | | |

LEGEND

- DCO Boundary
- 500m Study Area
- Findspots

FOR INFORMATION

ATKINS

Member of the SNC-Lavalin Group

Tel: +44 (0) 1372 726140
Fax: +44 (0) 1372 740055
www.atkinsglobal.com

Copyright © Atkins Limited (2017)

S2

Project Title
**ROAD IMPROVEMENT PROGRAMME
A2 Bean to Ebbsfleet**

Drawing Title
**FIGURE 11.5
NON-DESIGNATED FINDSPOTS
SHEET 2 OF 2**

Drawing Number
Project: HE543917 - ATK - EHR
Originator: XX - GS - GI - 000011
Volume: ---

Client
**highways
england**

SAFETY, HEALTH AND ENVIRONMENTAL INFORMATION

In addition to the hazards/risks normally associated with the types of work detailed on this drawing, note the following significant residual risks (Reference shall also be made in the design hazard log)

| | |
|---------------------------|------|
| Construction | None |
| Maintenance / Cleaning | None |
| Use | None |
| Decommission / Demolition | None |

| | | | | |
|-------------------|-----------------|----------------------|---------------|----------|
| Original Size: A3 | Scale: 1:12,500 | Project Ref. No: --- | Sheet: 1 of 1 | Rev: P01 |
|-------------------|-----------------|----------------------|---------------|----------|