

A2 Bean and Ebbsfleet Junction Improvements

Environmental Assessment Report (EAR)

Volume 2

Figures

Contents:

PART 1

- 1.1 Location Plan
- 2.1 Scheme Option Layout - Bean Junction Option 3
- 2.2 Scheme Option Layout - Bean Junction Option 4b
- 2.3 Scheme Option Layout - Bean Junction Option 5
- 2.4 Scheme Option Layout- Ebbsfleet Junction Option 1b
- 4.1 Cumulative Assessment
- 5.1 Statutory and Non-Statutory Wildlife Sites
- 5.2 Phase 1 Habitat Survey Map

PART 2

- 5.3 Ecological Constraints Map
- 6.1 Environmental Designations
- 6.2 Access Land and Public Rights of Way
- 6.3 Topography Map
- 6.4 National Character areas

6.5 Regional Landscape Character Areas

6.6 Local Landscape Character Areas

PART 3

6.7 Zone of Theoretical Visibility

6.8 Potential Viewpoint Location

6.9 Photosheets 2x

7.1 Air Quality Baseline

PART 4

7.2 Bean Option 3 Study Area

7.3 Bean Option 4b Study Area

7.4 Bean Option 5 Study Area

8.1 Noise Important Areas within the Study Area

9.1 Statutory and Non-Statutory Cultural Heritage Assets at Bean Option 3

9.2 Statutory and Non-Statutory Cultural Heritage Assets at Bean Option 4b

9.3 Statutory and Non-Statutory Cultural Heritage Assets at Bean Option 5

9.4 Statutory and Non-Statutory Cultural Heritage Assets at Ebbsfleet Option 1b

PART 5

10.1 Superficial deposits Geology plan

10.2 Solid Geology plan

10.3 Superficial Aquifer designations

10.4 Bedrock Aquifer designations

10.5 Source Protection Zones

10.6 Aquifer Vulnerability

10.7 Contaminative Land Uses

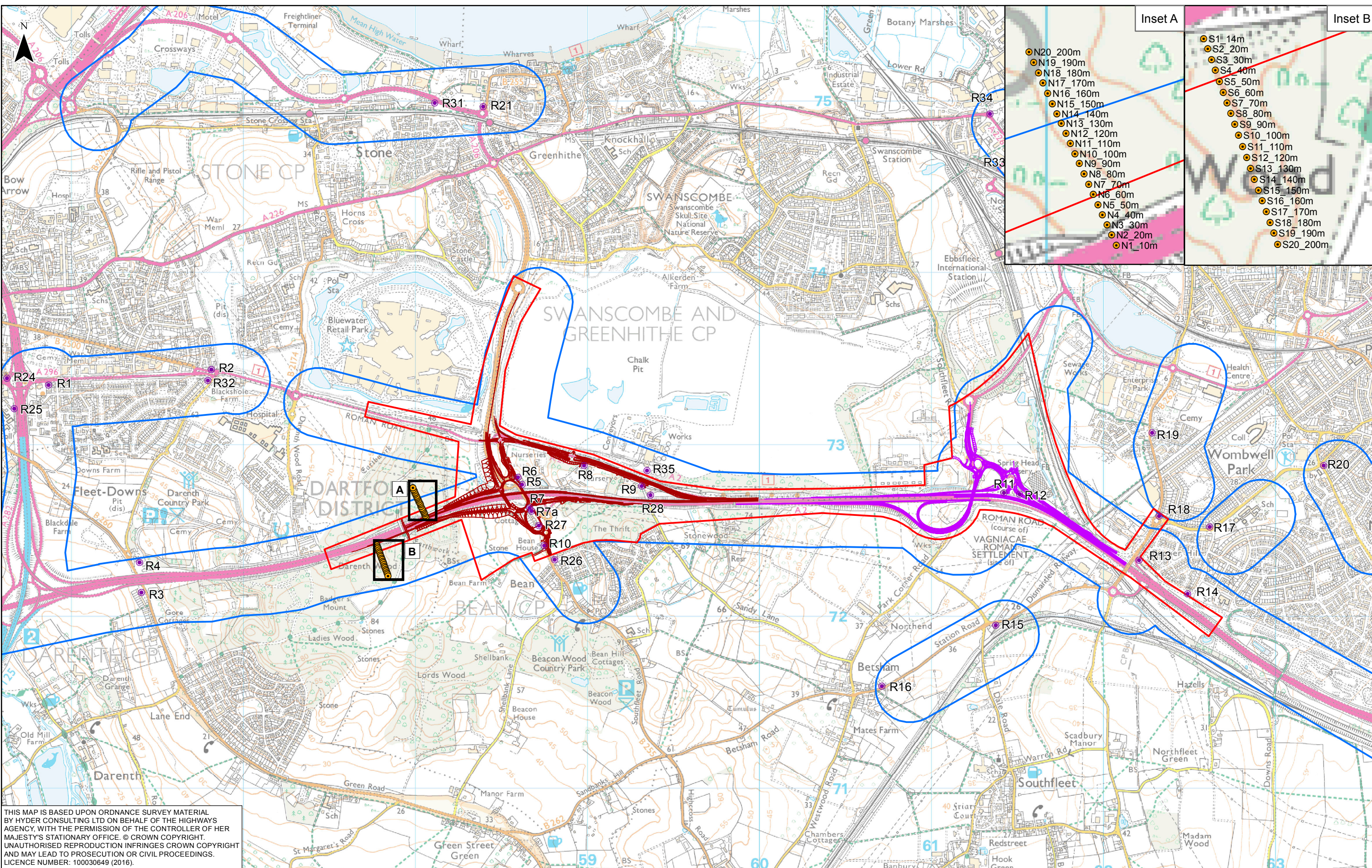
PART 6

10.8 Surface water features

10.9 Existing Drainage

- 11.1 Study Area
- 11.2 Community Facilities
- 11.3 Residential Properties
- 11.4 Commercial Properties - Bean
- 11.5 Commercial Properties - Ebbsfleet
- 11.6 Public Rights of Way
- 11.7 Development Land
- 11.8 Agricultural Land

Path: \\hc-uk-mu-fs-01\MU_Proj\GIS\A2 Bean to Ebbsfleet PCF2 Options\A2 Calculations\A2 Bean to Ebbsfleet Environmental Appraisal Report - GIS Figures\Air Quality\002-UA006811-02_Fig 7.2 - Bean Option 3 Study Area.mxd



THIS MAP IS BASED UPON ORDNANCE SURVEY MATERIAL BY HYDER CONSULTING LTD ON BEHALF OF THE HIGHWAYS AGENCY, WITH THE PERMISSION OF THE CONTROLLER OF HER MAJESTY'S STATIONARY OFFICE. © CROWN COPYRIGHT. UNAUTHORISED REPRODUCTION INFRINGES CROWN COPYRIGHT AND MAY LEAD TO PROSECUTION OR CIVIL PROCEEDINGS. LICENCE NUMBER: 100030649 (2016).

0	0.5	1	Kilometers		
P02	16/11/2016	FINAL	SD	GS	NM
P01	25/08/2016	FINAL DRAFT FOR APPROVAL	SD	GS	NM
Rev	Rev. Date	Purpose of revision	Drawn	Checked	Appr'd

KEY	
	SCHEME LIMIT
	STUDY AREA - BEAN OPTION 3
	EBBSFLEET OPTION 1B
—	BEAN OPTION 3
●	RESIDENTIAL RECEPTORS
●	ECOLOGICAL RECEPTORS

highways
england

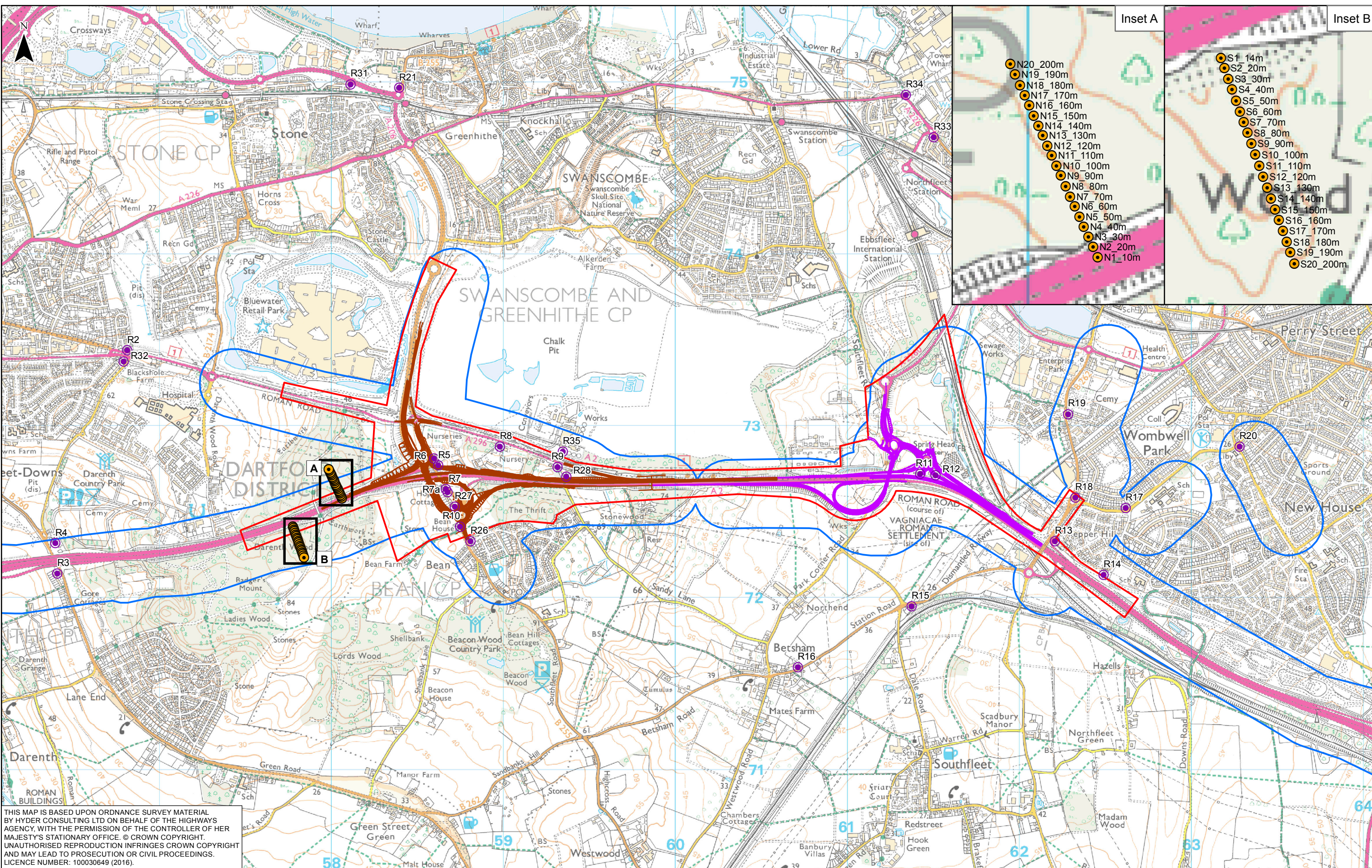
Halcrow Hyder Joint Venture
Burdorpe Park
Swindon, SN4 0OD
Tel: +44(0)1793 812479

Halcrow **Hyder**

Project	A2 BEAN AND EBBSFLEET JUNCTION IMPROVEMENTS
Drawing title	FIGURE 7.2 BEAN OPTION 3 STUDY AREA

Status	FINAL	Revision	P02
Scale	1:20,000	Date	16/11/2016
Drawn By	SD	Checked By	GS
Approved By	NM	Project No.	HA543917
Originator	HHJV	Original Size	A3
Drawing number	HA543917-HHJV-EGN-ZZZZ-GIS-EN-0020		

Path: I:\GIS\A2_Bean to Ebbsfleet\PCF2 Options\A2_Bean to Ebbsfleet\Environmental Appraisal Report - GIS Figures\Air Quality\003-UA006811-02-Fig 7.3 - Bean Option 4B Study Area.mxd



THIS MAP IS BASED UPON ORDNANCE SURVEY MATERIAL BY HYDER CONSULTING LTD ON BEHALF OF THE HIGHWAYS AGENCY, WITH THE PERMISSION OF THE CONTROLLER OF HER MAJESTY'S STATIONARY OFFICE. © CROWN COPYRIGHT. UNAUTHORISED REPRODUCTION INFRINGES CROWN COPYRIGHT AND MAY LEAD TO PROSECUTION OR CIVIL PROCEEDINGS. LICENCE NUMBER: 100030649 (2016).

0 0.5 1 Kilometers		
P02	24/11/2016	FINAL
P01	25/08/2016	FINAL DRAFT FOR APPROVAL
Rev	Rev. Date	Purpose of revision

KEY		
	SCHEME LIMIT	
	STUDY AREA - BEAN OPTION 4B	
	EBBSFLEET OPTION 1B	
	BEAN OPTION 4B	
●	RESIDENTIAL RECEPTORS	
●	ECOLOGICAL RECEPTORS	

highways
england

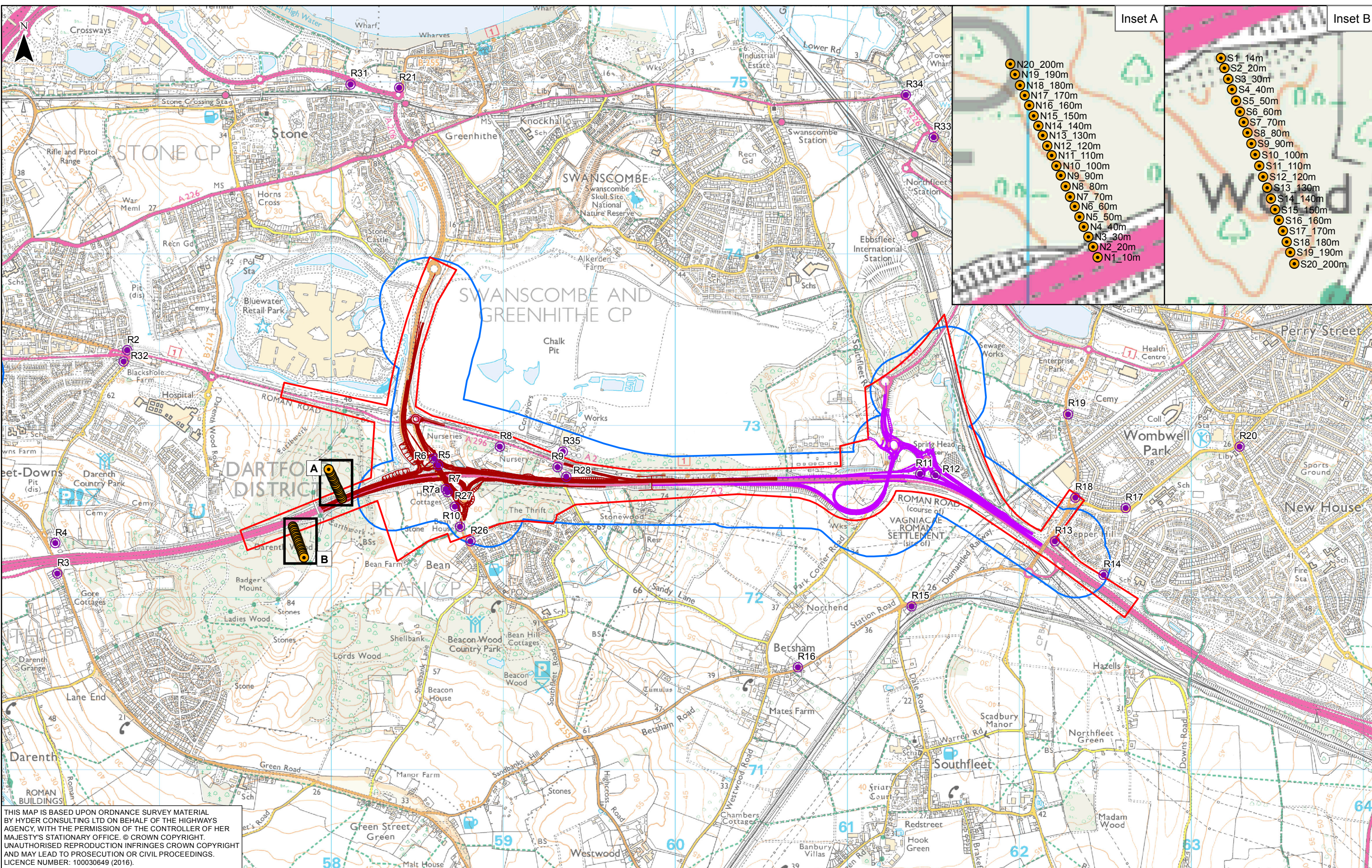
Halcrow Hyder Joint Venture
Burdorpe Park
Swindon, SN4 0OD
Tel. +44(0)1793 812479

Halcrow **Hyder**

Project	A2 BEAN AND EBBSFLEET JUNCTION IMPROVEMENTS
Drawing title	FIGURE 7.3 BEAN OPTION 4B STUDY AREA

Status	FINAL	Revision	P02
Scale	1:20,000	Date	24/11/2016
Drawn By	SD		
Checked By	GS		
Approved By	NM		
Project No.	HA543917	Originator	HHJV
Original Size			A3
Drawing number	HA543917-HHJV-EGN-ZZZZ-GIS-EN-0021		

Path: I:\GIS\A2_Bean to Ebbsfleet\PCF2 Options\A2 Calculations\A2 Bean to Ebbsfleet\Environmental Appraisal Report - GIS Figures\Air Quality\004-UA006811-02-Fig 7.4 - Bean Option 5 Study Area.mxd



THIS MAP IS BASED UPON ORDNANCE SURVEY MATERIAL BY HYDER CONSULTING LTD ON BEHALF OF THE HIGHWAYS AGENCY, WITH THE PERMISSION OF THE CONTROLLER OF HER MAJESTY'S STATIONARY OFFICE. © CROWN COPYRIGHT. UNAUTHORISED REPRODUCTION INFRINGES CROWN COPYRIGHT AND MAY LEAD TO PROSECUTION OR CIVIL PROCEEDINGS. LICENCE NUMBER: 100030649 (2016).

0	0.5	1	Kilometers		
P02	02/09/2016	FINAL	SD	GS	NM
P01	25/08/2016	FINAL DRAFT FOR APPROVAL	SD	GS	NM
Rev	Rev. Date	Purpose of revision	Drawn	Checked	Appr'd

KEY		RESIDENTIAL RECEPTORS	ECOLOGICAL RECEPTORS
	SCHEME LIMIT	●	●
	STUDY AREA - BEAN OPTION 5		
	EBBSFLEET OPTION 1B		
	BEAN OPTION 5		

highways
england

Halcrow Hyder Joint Venture
Burdorpe Park
Swindon, SN4 0OD
Tel. +44(0)1793 812479

Halcrow **Hyder**

Project	A2 BEAN AND EBBSFLEET JUNCTION IMPROVEMENTS
Drawing title	FIGURE 7.4 BEAN OPTION 5 STUDY AREA

Status	FINAL	Revision	P02
Scale	1:20,000	Date	02/09/2016
Drawn By	SD		
Checked By	GS		
Approved By	NM		
Project No.	HA543917	Originator	HHJV
Original Size			A3
Drawing number	HA543917-HHJV-EGN-ZZZZ-GIS-EN-0022		

Path: K:\GIS\A2_Bean to Ebbsfleet_PCF2_Options\ID-Calculators\A2_Bean to Ebbsfleet_Environmental Appraisal Report - GIS Figures\Noise\001-1\A006811-02_Figure 8.1 Noise important areas within the study area.mxd



THIS MAP IS BASED UPON ORDNANCE SURVEY MATERIAL BY HYDER CONSULTING LTD ON BEHALF OF THE HIGHWAYS AGENCY, WITH THE PERMISSION OF THE CONTROLLER OF HER MAJESTY'S STATIONARY OFFICE. © CROWN COPYRIGHT. UNAUTHORISED REPRODUCTION INFRINGES CROWN COPYRIGHT AND MAY LEAD TO PROSECUTION OR CIVIL PROCEEDINGS. LICENCE NUMBER: 100030649 (2016).

0	0.5	1	Kilometers		
P02	02/09/2016	FINAL	SD	GS	NM
P01	25/08/2016	FINAL DRAFT FOR APPROVAL	SD	GS	NM
Rev	Rev. Date	Purpose of revision	Drawn	Checked	Apprv'd

KEY
 STUDY AREA
 NOISE IMPORTANT AREAS

highways
england

Halcrow Hyder Joint Venture
 Burdorp Park
 Swindon, SN4 0QD
 Tel. +44(0)1793 812479

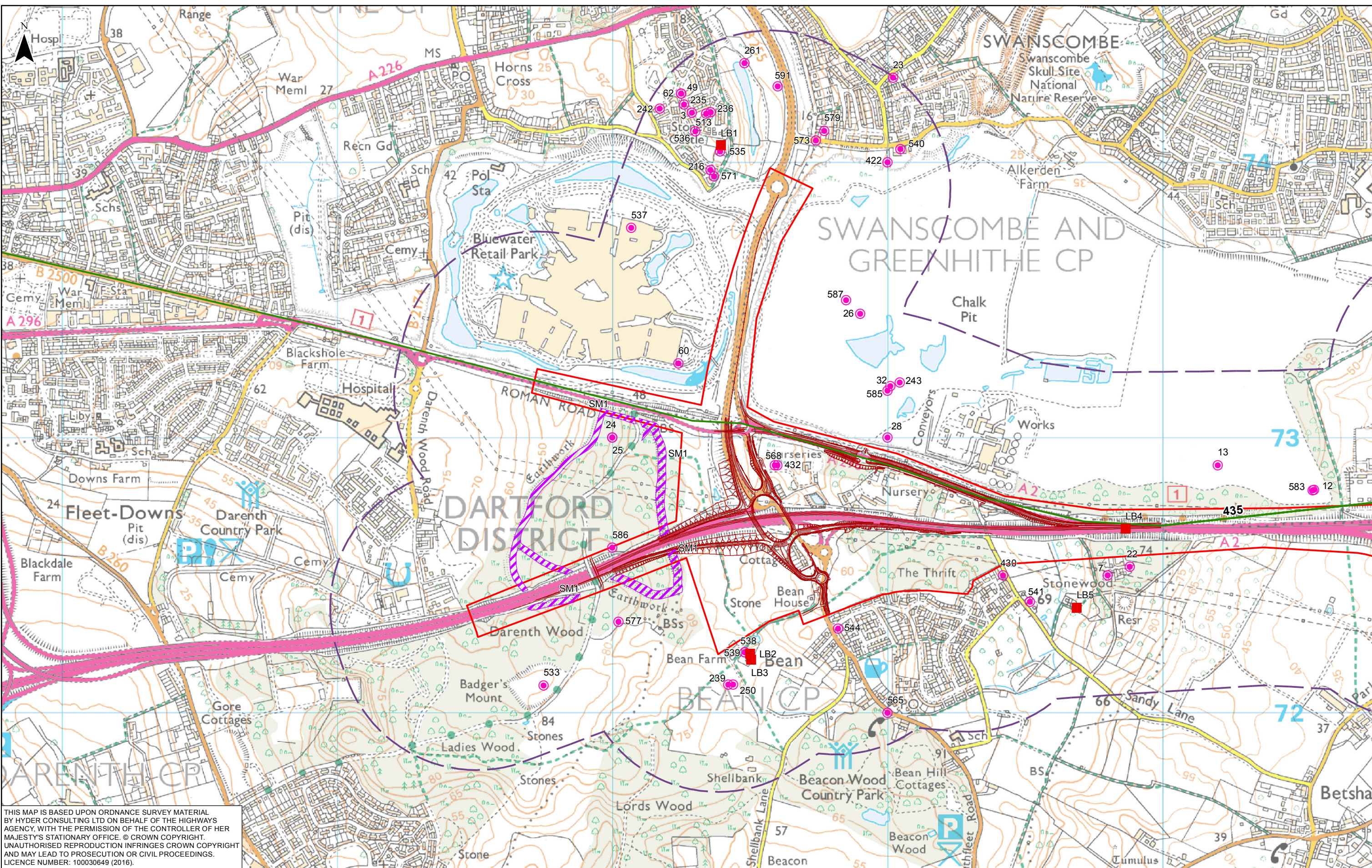
Halcrow **Hyder**

Project: A2 BEAN AND EBBSFLEET JUNCTION IMPROVEMENTS

Drawing title: **FIGURE 8.1 NOISE IMPORTANT AREAS WITHIN THE STUDY AREA**

Status	FINAL	Revision	P02
Scale	1:20,000	Date	02/09/2016
Drawn By	SD		
Checked By	GS		
Approved By	NM		
Project No.	HA543917	Originator	HHJV
Original Size			A3
Drawing number	HA543917-HHJV-EGN-ZZZZ-GIS-EN-0023		

Path: \\hcr-uk-mu-fs-01\TMU_Proj\GIS\A2 Bean to Ebbfleet\PCF2 Options\Calculations\A2 Bean to Ebbfleet_Cultural Heritage Assets at Bean Opt 3.mxd



THIS MAP IS BASED UPON ORDNANCE SURVEY MATERIAL BY HYDER CONSULTING LTD ON BEHALF OF THE HIGHWAYS AGENCY, WITH THE PERMISSION OF THE CONTROLLER OF HER MAJESTY'S STATIONARY OFFICE. © CROWN COPYRIGHT. UNAUTHORISED REPRODUCTION INFRINGES CROWN COPYRIGHT AND MAY LEAD TO PROSECUTION OR CIVIL PROCEEDINGS. LICENCE NUMBER: 100030649 (2016).

0 0.25 0.5 Kilometers					
P02	16/11/2016	FINAL	SD	GS	NM
P01	25/08/2016	FINAL DRAFT FOR APPROVAL	SD	GS	NM
Rev	Rev. Date	Purpose of revision	Drawn	Checked	Apprv'd

SCHEME LIMIT	HER POINT
STUDY AREA, 500M OFFSET	HER LINE
BEAN OPTION 3	SCHEDULED MONUMENT
LISTED BUILDINGS	

highways
england

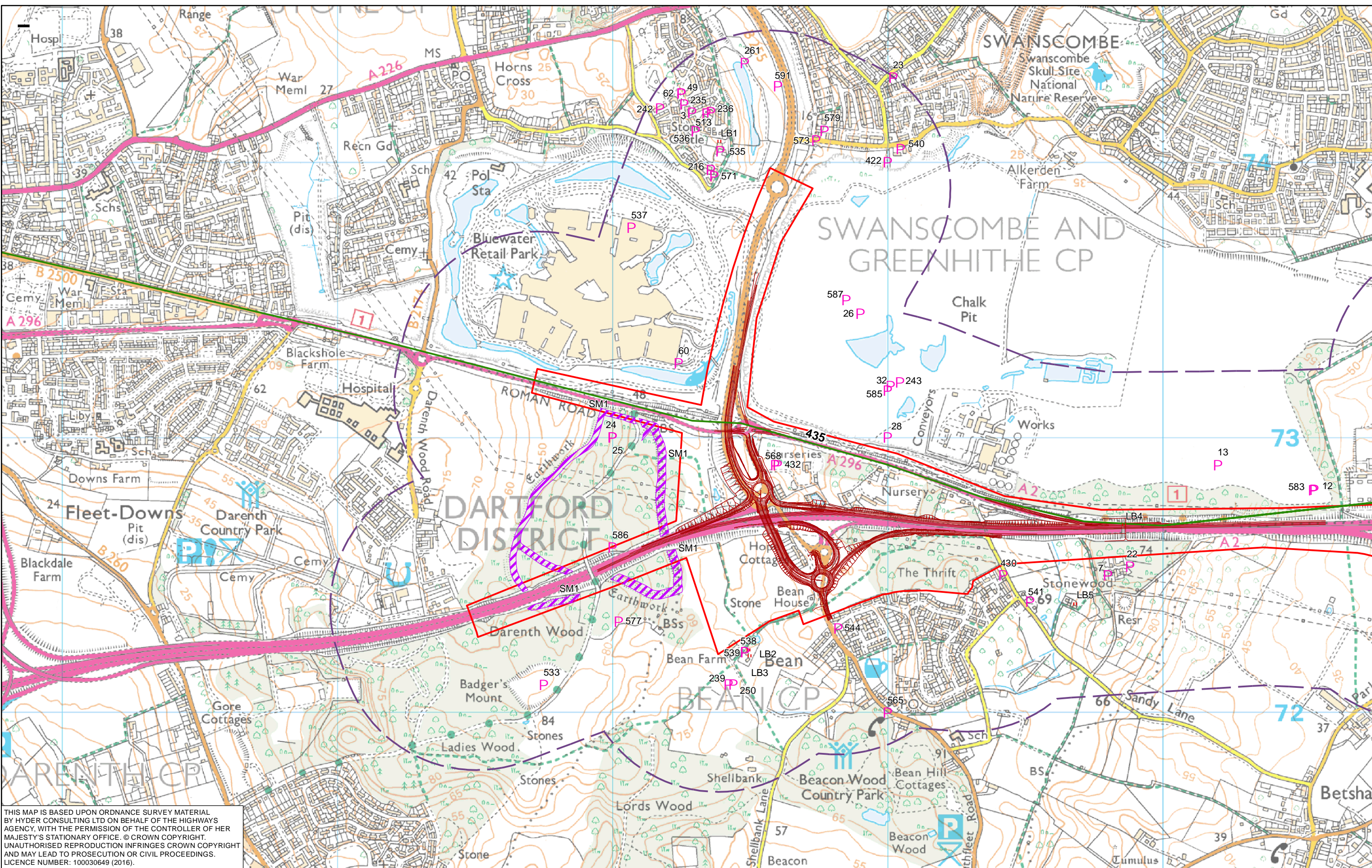
Halcrow Hyder Joint Venture
Burdorp Park
Swindon, SN4 0OD
Tel. +44(0)1793 812479

Project: A2 BEAN AND EBBSFLEET JUNCTION IMPROVEMENTS

Drawing title: FIGURE 9.1 STATUTORY AND NON-STATUTORY CULTURAL HERITAGE ASSETS AT BEAN OPTION 3

Status	FINAL	Revision	P02
Scale	1:12,500	Date	16/11/2016
Drawn By	SD		
Checked By	GS		
Approved By	NM		
Project No.	HA543917	Originator	HHJV
Original Size			A3
Drawing number	HA543917-HHJV-EGN-ZZZZ-GIS-EN-0024		

Path: I:\GIS\A2 Bean to Ebbisfleet_Calculations\A2 Bean to Ebbisfleet_Environmental Appraisal Report - GIS Figures\Cultural Heritage Assets at Bean Opt 4b.mxd



THIS MAP IS BASED UPON ORDNANCE SURVEY MATERIAL BY HYDER CONSULTING LTD ON BEHALF OF THE HIGHWAYS AGENCY, WITH THE PERMISSION OF THE CONTROLLER OF HER MAJESTY'S STATIONARY OFFICE. © CROWN COPYRIGHT. UNAUTHORISED REPRODUCTION INFRINGES CROWN COPYRIGHT AND MAY LEAD TO PROSECUTION OR CIVIL PROCEEDINGS. LICENCE NUMBER: 100030649 (2016).

0	0.25	0.5	Kilometers		
P02	02/09/2016	FINAL	SD	GS	NM
P01	25/08/2016	FINAL DRAFT FOR APPROVAL	SD	GS	NM
Rev	Rev. Date	Purpose of revision	Drawn	Checked	Apprv'd

KEY	
	SCHEME LIMIT
	STUDY AREA, 500M OFFSET
	BEAN OPTION 4B
	LISTED BUILDINGS
	HER POINT
	HER LINE
	SCHEDULED MONUMENT

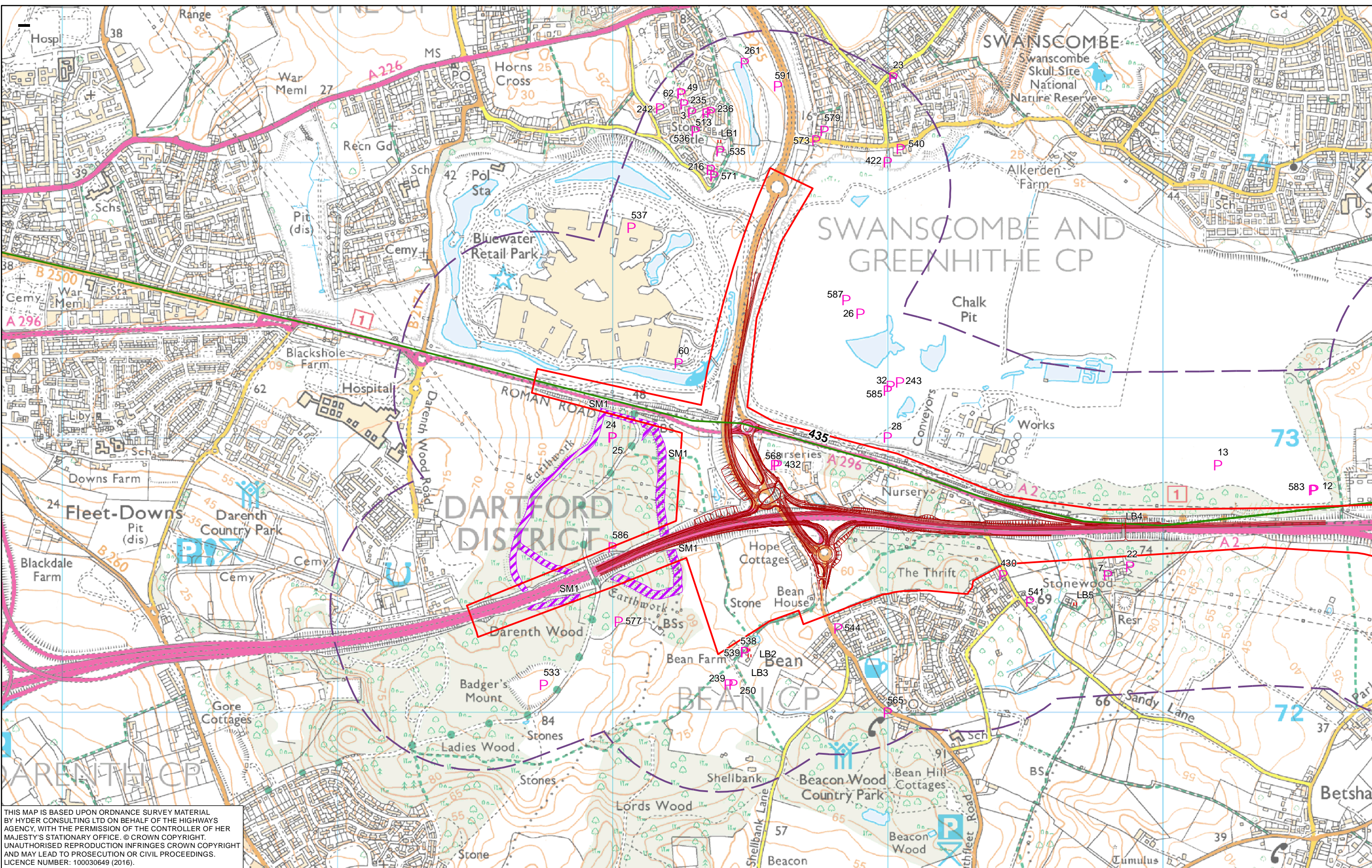
highways
england

Halcrow Hyder Joint Venture
Burdorop Park
Swindon, SN4 0GD
Tel. +44(0)1793 812479

Project	A2 BEAN AND EBBISFLEET JUNCTION IMPROVEMENTS
Drawing title	FIGURE 9.2 STATUTORY AND NON-STATUTORY CULTURAL HERITAGE ASSETS AT BEAN OPTION 4B

Status	FINAL	Revision	P02
Scale	1:12,500	Date	02/09/2016
Drawn By	SD		
Checked By	GS		
Approved By	NM		
Project No.	HA543917	Originator	HHJV
Original Size			A3
Drawing number	HA543917-HHJV-EGN-ZZZZ-GIS-EN-0025		

Path: I:\GIS\A2 Bean to Ebbfleet\Options\A2 Bean to Ebbfleet\Environmental Appraisal Report - GIS Figures\Cultural Heritage Assets at Bean Opt 5.mxd



THIS MAP IS BASED UPON ORDNANCE SURVEY MATERIAL BY HYDER CONSULTING LTD ON BEHALF OF THE HIGHWAYS AGENCY, WITH THE PERMISSION OF THE CONTROLLER OF HER MAJESTY'S STATIONARY OFFICE. © CROWN COPYRIGHT. UNAUTHORISED REPRODUCTION INFRINGES CROWN COPYRIGHT AND MAY LEAD TO PROSECUTION OR CIVIL PROCEEDINGS. LICENCE NUMBER: 100030649 (2016).

0	0.25	0.5	Kilometers		
P02	02/09/2016	FINAL	SD	GS	NM
P01	25/08/2016	FINAL DRAFT FOR APPROVAL	SD	GS	NM
Rev	Rev. Date	Purpose of revision	Drawn	Checked	Apprv'd

KEY	SCHEME LIMIT	STUDY AREA, 500M OFFSET	BEAN OPTION 5	HER POINT	HER LINE
	LISTED BUILDINGS	SCHEDULED MONUMENT			
CULTURAL HERITAGE ASSETS					

highways
england

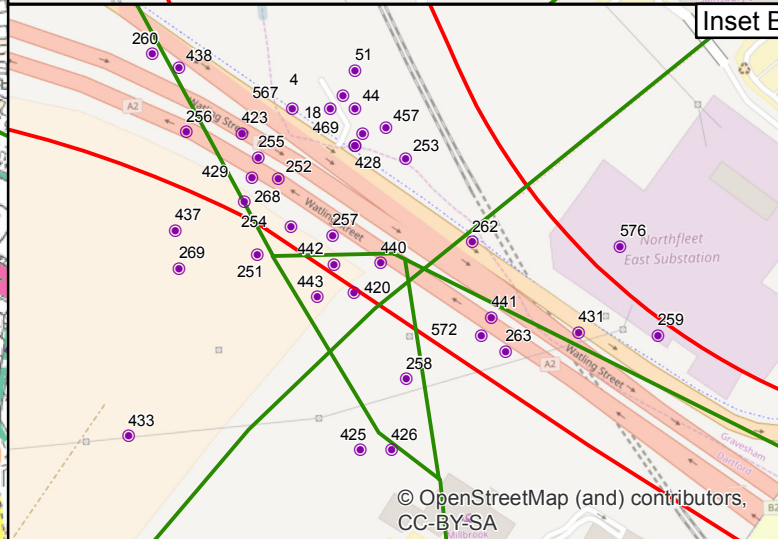
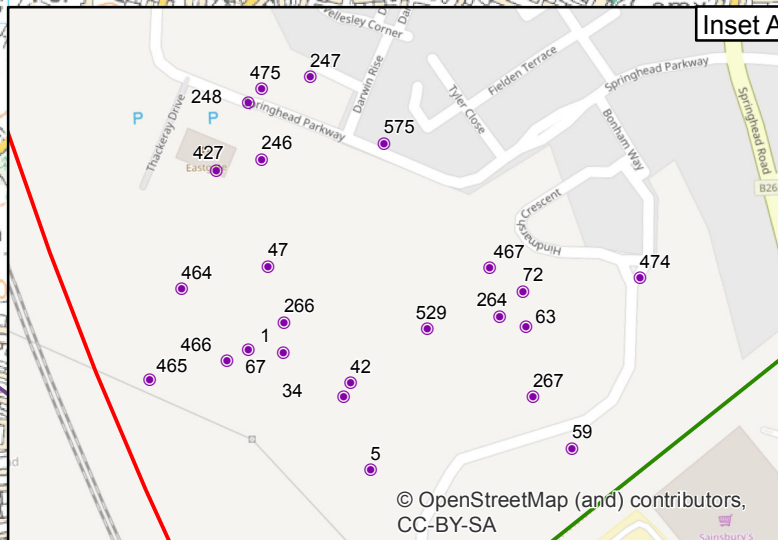
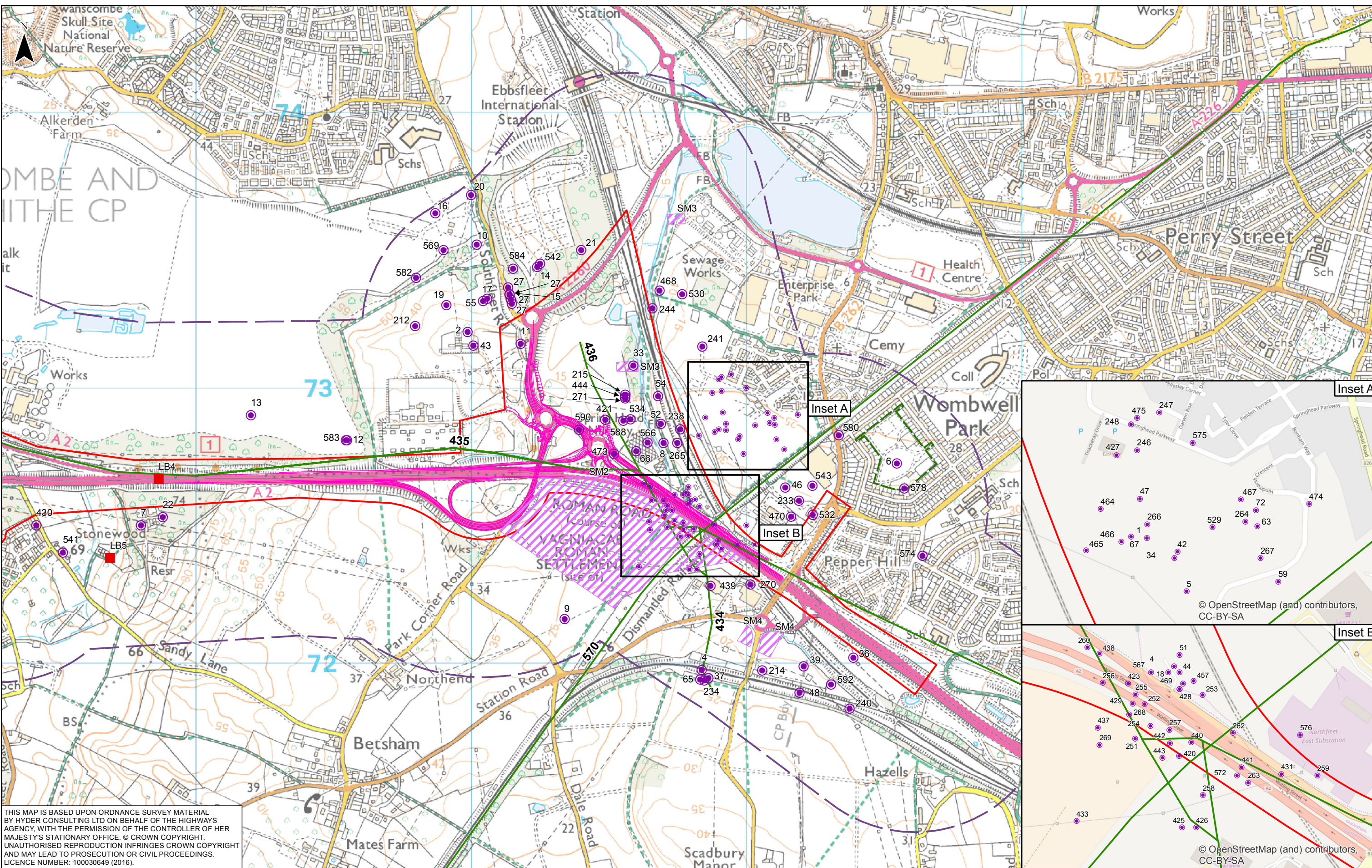
Halcrow Hyder Joint Venture
Burdorop Park
Swindon, SN4 0QD
Tel. +44(0)1793 812479

Project: A2 BEAN AND EBBSFLEET JUNCTION IMPROVEMENTS

Drawing title: FIGURE 9.3 STATUTORY AND NON-STATUTORY CULTURAL HERITAGE ASSETS AT BEAN OPTION 5

Status	FINAL	Revision	P02
Scale	1:12,500	Date	02/09/2016
Drawn By	SD		
Checked By	GS		
Approved By	NM		
Project No.	HA543917	Originator	HHJV
Original Size			A3
Drawing number	HA543917-HHJV-EGN-ZZZZ-GIS-EN-0026		

Path: \\hc-uk-mu-fs-01\MU_Proj\GIS\A2 Bean to Ebbsfleet_PCF2 Options\A2-Calculations\A2 Bean to Ebbsfleet_Environmental Appraisal Report - GIS Figures\Cultural Heritage Assets at Ebbsfleet_Opt 1b.mxd



THIS MAP IS BASED UPON ORDNANCE SURVEY MATERIAL BY HYDER CONSULTING LTD ON BEHALF OF THE HIGHWAYS AGENCY, WITH THE PERMISSION OF THE CONTROLLER OF HER MAJESTY'S STATIONARY OFFICE. © CROWN COPYRIGHT. UNAUTHORISED REPRODUCTION INFRINGES CROWN COPYRIGHT AND MAY LEAD TO PROSECUTION OR CIVIL PROCEEDINGS. LICENCE NUMBER: 100030649 (2016).

0	0.25	0.5	Kilometers		
P02	16/11/2016	FINAL	SD	GS	NM
P01	25/08/2016	FINAL DRAFT FOR APPROVAL	SD	GS	NM
Rev	Rev. Date	Purpose of revision	Drawn	Checked	Apprv'd

KEY	
	SCHEME LIMIT
	STUDY AREA, 500M OFFSET
	EBBSFLEET OPTION 1B
	LISTED BUILDINGS
	HER Point
	HER LINE
	HER POLY
	SCHEDULED MONUMENT
CULTURAL HERITAGE ASSETS	

highways
england

Halcrow Hyder Joint Venture
Burdorpe Park
Swindon, SN4 0DD
Tel. +44(0)1793 812479

Project	A2 BEAN AND EBBSFLEET JUNCTION IMPROVEMENTS
Drawing title	FIGURE 9.4 STATUTORY AND NON-STATUTORY CULTURAL HERITAGE ASSETS AT EBBSFLEET OPTION 1B

Status	FINAL	Revision	P02
Scale	1:12,500	Date	16/11/2016
Drawn By	SD		
Checked By	GS		
Approved By	NM		
Project No.	HA543917	Originator	HHJV
Original Size			A3
Drawing number	HA543917-HHJV-EGN-ZZZZ-GIS-EN-0027		