

A12 Chelmsford to A120 widening scheme

TR010060

**DEVELOPMENT CONSENT ORDER CHANGE
APPLICATION CONSULTATION**

**Map Book 6: Junction 25
Part 2 of 3**

Rule 113 and 114
Infrastructure Planning (Examination Procedure)
Regulations 2010

April 2023

A12 Chelmsford to A120 widening scheme guide to map book

The six map books prepared for this consultation contain plans of the proposed scheme under the following headings:

- Map Book 1: Junction 19 Slip Road
- Map Book 2: Anglian Water Pumping Station (Bury Lane, Hatfield Peverel)
- Map Book 3: Replacement Land, Witham
- Map Book 4: B1023 Flood Mitigation and Drainage
- Map Book 5: B1023 Roundabout
- Map Book 6: Junction 25

These plans show the changes we have made since our Development Consent Order (DCO) application was accepted for examination in 2022 and are published for the purposes of the consultation on the proposed changes. The proposals are therefore subject to change due to consultation feedback and further design development.

Please read these plans in conjunction with the consultation brochure and technical notes, which provides further information on the consultation and how to respond.

Each map book shows the plans that have been updated to capture the proposed changes in that area. For example, Map Book 1 shows the changes

around the junction 19 slip road and Map Book 6 shows the changes around junction 25.

The Streets, Rights of Way and Access Plans also now show Limits of Deviation (LoD) for walking, cycling and horse riding (WCH) routes. The LoD are based on the LoD shown on the Works Plans. This amendment to the Streets, Rights of Way and Access plans will help to illustrate the flexibility we have during detailed design to refine the design of WCH routes within the remit of the Order.

Map Book 6: Junction 25

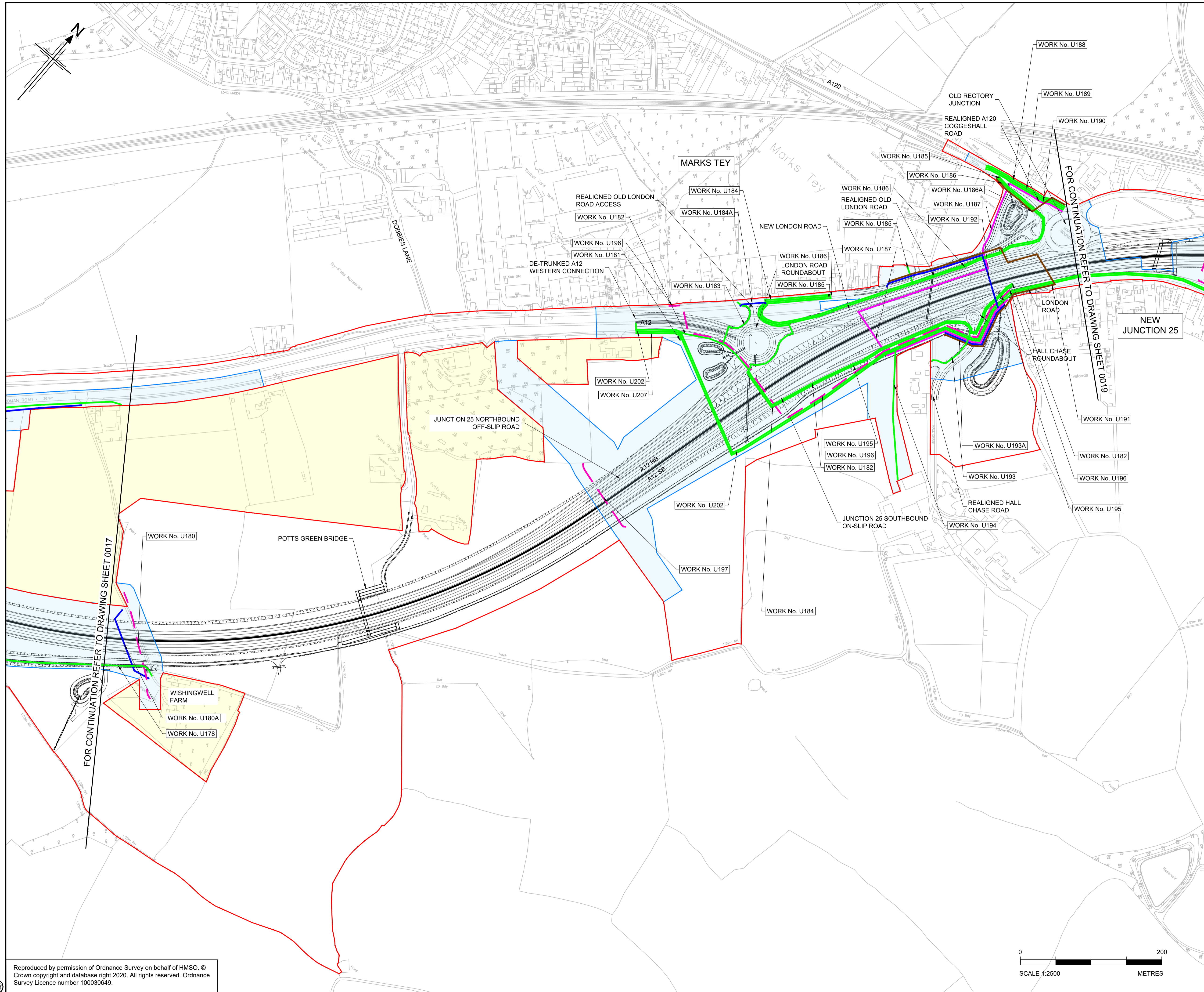
The new design maintains the Old Rectory roundabout, which will become a partially signalised roundabout. This will maximise the existing infrastructure in the design and minimise tree loss within the Old Rectory roundabout island.

A list of plans that have been updated to show this change is included in the Schedule of Plans on the following page. Map Book 6 consists of three parts with the drawings in each part indicated in the table as follows:

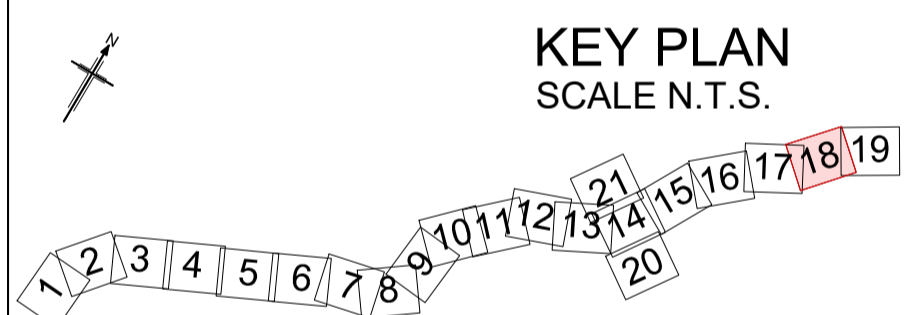
- Map Book 6 Part 1
- Map Book 6 Part 2
- Map Book 6 Part 3

Drawing Number	Drawing Title	Revision
PART 1		
HE551497-JAC-LDC-SCHW-DR-C-0010	General Arrangement Plans Key Plan	P01
HE551497-JAC-LDC-SCHW-DR-C-0020	General Arrangement Plans Legend	P02
HE551497-JAC-LDC-SCHW-DR-C-0038	General Arrangement Plans Ch. 36700 to Ch. 38200 Sheet 18 of 21	P02
HE551497-JAC-LDC-SCHW-DR-C-0039	General Arrangement Plans Ch. 38200 to Ch. 39355 Sheet 19 of 21	P02
HE551497-JAC-LDC-SCHW-DR-C-0922	DCO Works Plans Legend	P03
HE551497-JAC-LDC-SCHW-DR-C-0918	DCO Works Plans – Permanent Works Sheet 18 of 21	P02
HE551497-JAC-LDC-SCHW-DR-C-0919	DCO Works Plans – Permanent Works Sheet 19 of 21	P02
PART 2		
HE551497-JAC-LDC-SCHW-DR-C-1948	DCO Works Plans – Utility Diversions Sheet 18 of 21	P02
HE551497-JAC-LDC-SCHW-DR-C-1949	DCO Works Plans – Utility Diversions Sheet 19 of 21	P02
HE551497-ARD-LDC-SCHW-DR-X-0318	Land Plans Sheet 18 of 21	P03
HE551497-ARD-LDC-SCHW-DR-X-0319	Land Plans Sheet 19 of 21	P02
HE551497-JAC-LDC-SCHW-DR-C-0118	Traffic Regulation Measures Speed Limits Sheet 18 of 21	P02
HE551497-JAC-LDC-SCHW-DR-C-0119	Traffic Regulation Measures Speed Limits Sheet 19 of 21	P02
HE551497-JAC-LDC-SCHW-DR-C-0218	Traffic Regulation Measures Movement Restrictions Sheet 18 of 21	P02
HE551497-JAC-LDC-SCHW-DR-C-0219	Traffic Regulation Measures Movement Restrictions Sheet 19 of 21	P02
HE551497-JAC-LDC-SCHW-DR-C-0318	Revocation of Existing Traffic Orders Sheet 18 of 21	P02

Drawing Number	Drawing Title	Revision
PART 2		
HE551497-JAC-LDC-SCHW-DR-C-0319	Revocation of Existing Traffic Orders Sheet 19 of 21	P02
HE551497-JAC-LDC-SCHW-DR-C-0618	Classification of Roads Plans Sheet 18 of 21	P02
HE551497-JAC-LDC-SCHW-DR-C-0619	Classification of Roads Plans Sheet 19 of 21	P02
HE551497-ARD-LDC-SCHW-DR-X-0118	Special Category Land Plans Sheet 18 of 21	P02
HE551497-ARD-LDC-SCHW-DR-X-0119	Special Category Land Plans Sheet 19 of 21	P02
HE551497-JAC-LDC-SCHW-DR-C-0518	Streets, Rights of Way and Access Plans Sheet 18 of 21	P04
HE551497-JAC-LDC-SCHW-DR-C-0519	Streets, Rights of Way and Access Plans Sheet 19 of 21	P04
PART 3		
HE551497-JAC-LDC-S3_J25-DR-C-0102	Engineering Sections (Plans and Profiles) Junction 25 Sheet 2 of 6	P02
HE551497-JAC-LDC-S3_J25-DR-C-0104	Engineering Sections (Plans and Profiles) Junction 25 Sheet 3 of 6	P02
HE551497-JAC-LDC-SCHW-DR-D-0818	Drainage and Surface Water Plans Sheet 18 of 21	P02
HE551497-JAC-LDC-SCHW-DR-D-0819	Drainage and Surface Water Plans Sheet 19 of 21	P02
HE551497-JAC-LDC-SCHW-DR-L-0118	Retained and Removed Vegetation Plans Ch. 36700 to Ch. 38200 Sheet 18 of 21	P02
HE551497-JAC-LDC-SCHW-DR-L-0119	Retained and Removed Vegetation Plans Ch. 38200 to Ch. 39355 Sheet 19 of 21	P02
HE551497-JAC-LDC-SCHW-DR-L-0218	Environmental Statement Environmental Masterplan Ch. 36700 to Ch. 38200 Sheet 18 of 21	P02
HE551497-JAC-LDC-SCHW-DR-L-0219	Environmental Statement Environmental Masterplan Ch. 38200 to Ch. 39355 Sheet 19 of 21	P02



- NOTES**
1. ALL DIMENSIONS ARE IN METRES UNLESS OTHERWISE STATED.
 2. THE PROPOSED WORKS WILL BE SUBJECT TO DETAILED DESIGN DEVELOPMENT. ANY CHANGES WILL BE LIMITED TO BEING WITHIN THE ORDER LIMITS OR THE RELEVANT LIMITS OF DEVIATION WHERE NOT COINCIDENT WITH THE ORDER LIMITS AND SUBJECT TO THE REQUIREMENTS OF SCHEDULE 2 TO THE DEVELOPMENT CONSENT ORDER (APPLICATION DOCUMENT REFERENCE TR10060/APP/3.1).
 3. THE BASE MAPPING IS BASED ON ORDNANCE SURVEY (O/S) DATA.
 4. WORKS ARE DESCRIBED IN SCHEDULE 1(AUTHORISED DEVELOPMENT) OF THE DEVELOPMENT CONSENT ORDER [TR10060/APP/3.1].
 5. THESE WORKS PLANS SHOULD BE READ IN CONJUNCTION WITH ALL OTHER APPLICATION DOCUMENTS.



Rev	Rev. Date	Purpose of revision	Drawn	Checked	Rev'd	Apprv'd
P01	30/03/23	FINAL FOR DCO SUBMISSION	AE	WD	CA	RM
P02	04/04/23	DCO CHANGE	LH	JG	RM	RM

Development Consent Order Number: TR010060
 Development Consent Order Drawing Number: TR010060/APP/2.2.2

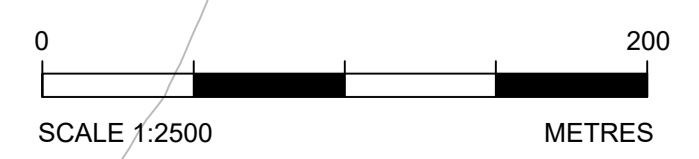


Project: A12 CHELMSFORD TO A120 WIDENING SCHEME

Drawing title: **WORKS PLANS
UTILITY DIVERSIONS
SHEET 18 OF 21**

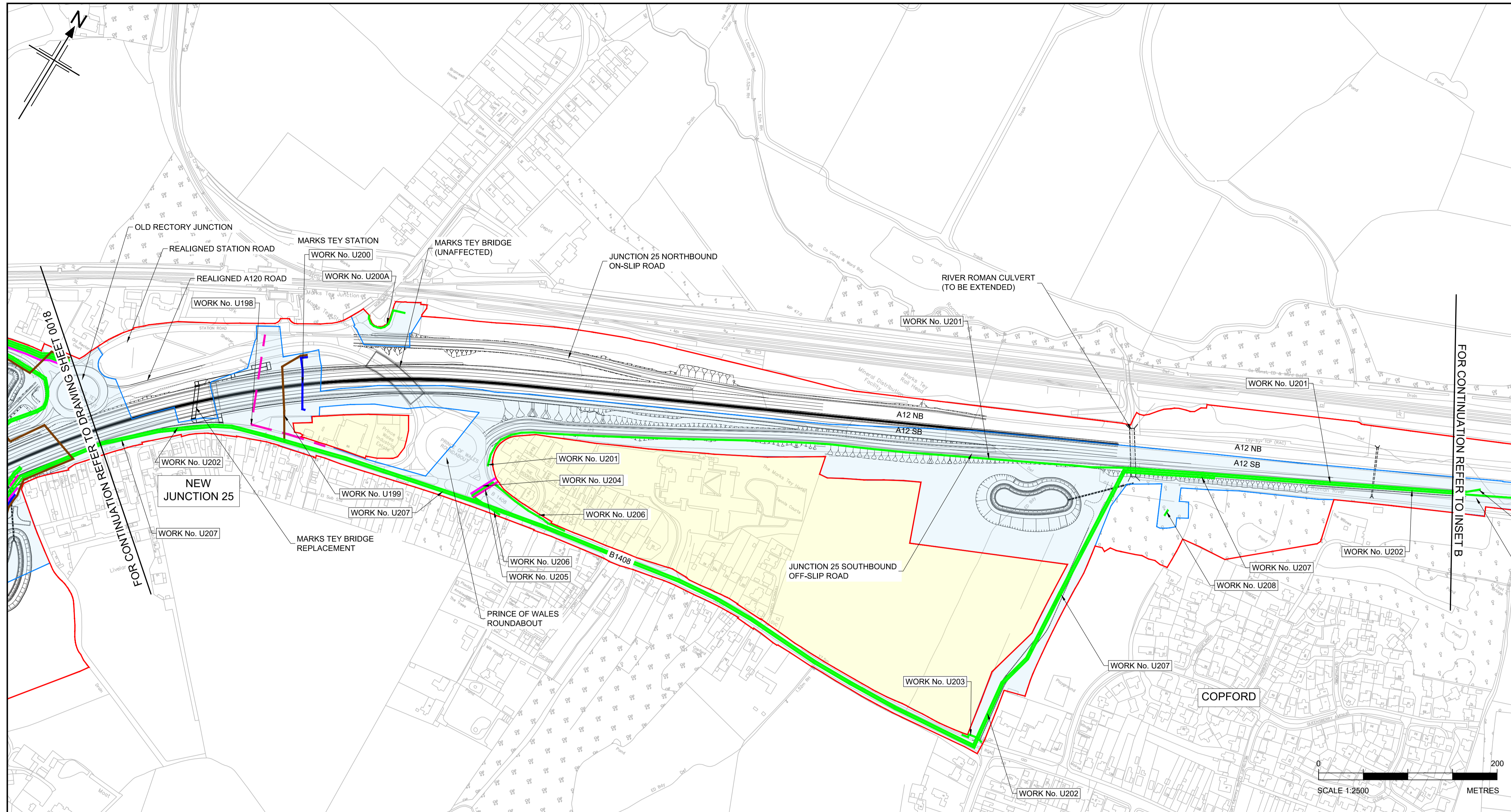
Regulation	REGULATION 113 & 114	
Purpose of issue	DCO EXAM	
State Code	Statutory Procedures and Powers	
Project Stage	PCF 4	Drawing status
Scale at A1 (841x594mm)	1:2500	S4
Jacobs No.	B36601D1	Rev
Client no.	HE551497	P02

Drawing number: HE551497 - JAC - LDC - SCHW -DR- C -1948
 PIN | Originator | Volume | Location | Type | Role | Number

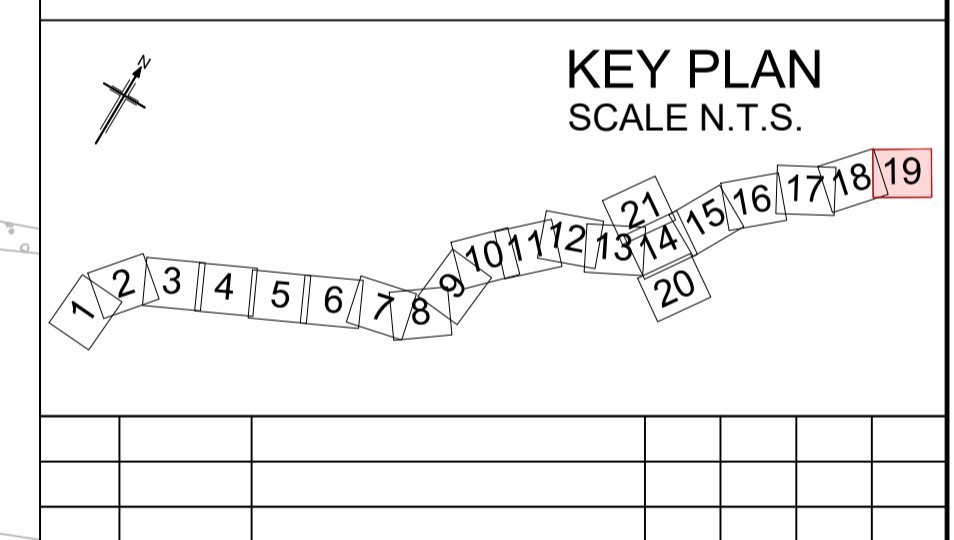


C:\pwworking\jacobs_uk_highways_ssa\hawkin\ud01555545\HE551497-JAC-LDC-SCHW-DR-C-1948.dwg 04/04/2023 17:04:07 - A1Frame - hawkin

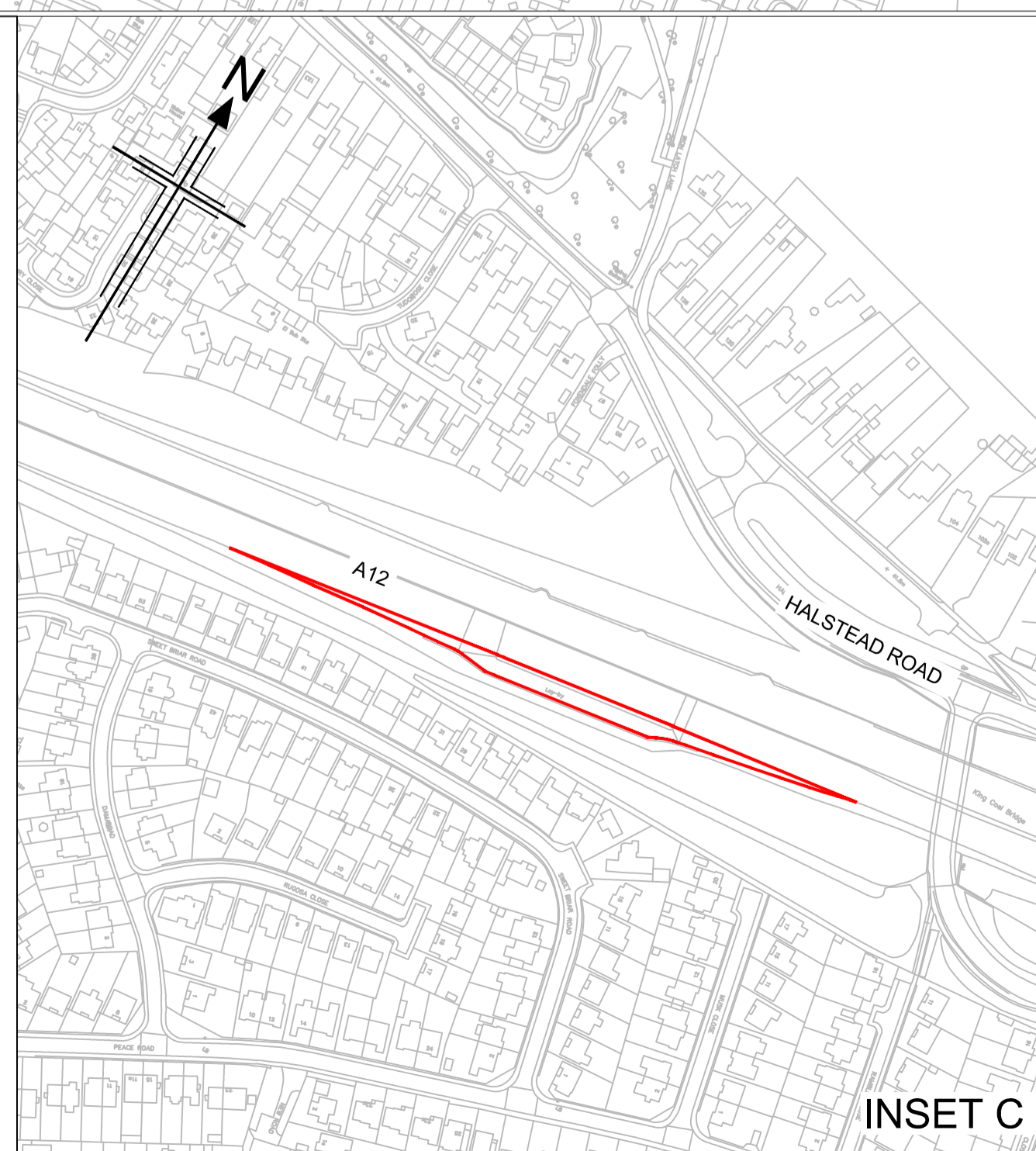
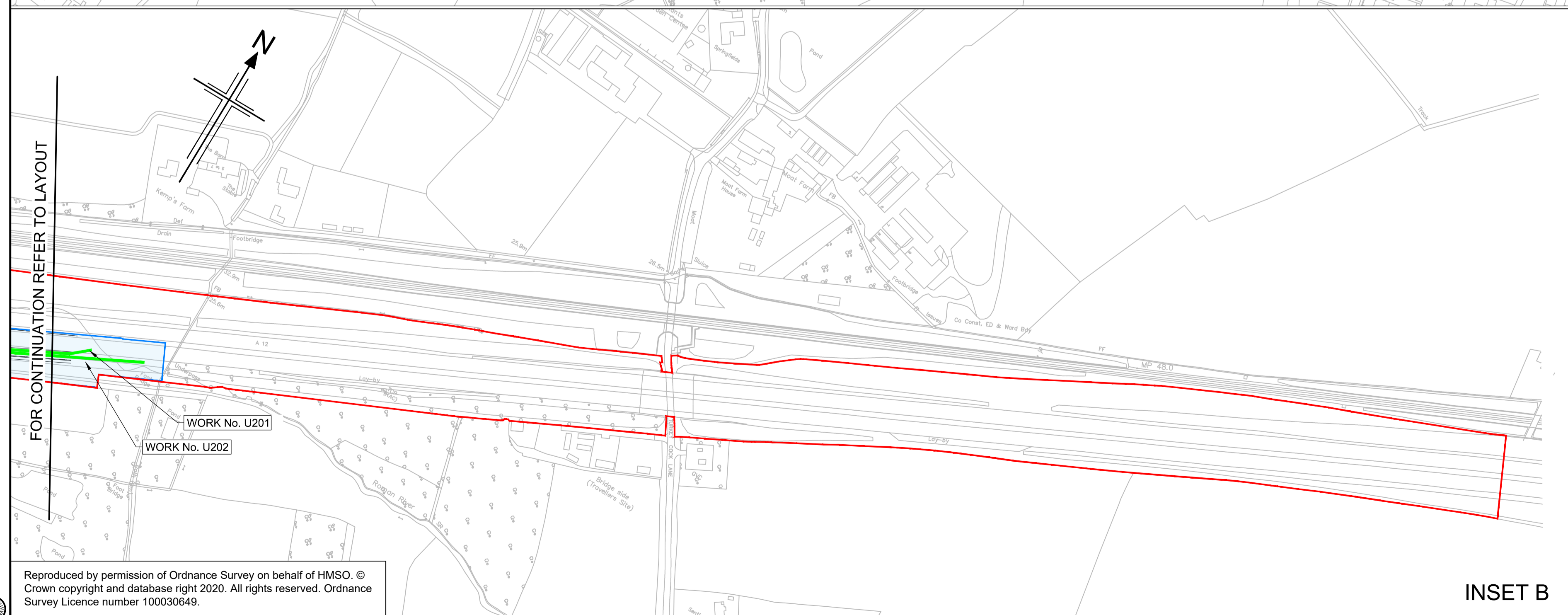
Reproduced by permission of Ordnance Survey on behalf of HMSO. © Crown copyright and database right 2020. All rights reserved. Ordnance Survey Licence number 100030649.



- NOTES
1. ALL DIMENSIONS ARE IN METRES UNLESS OTHERWISE STATED.
 2. THE PROPOSED WORKS WILL BE SUBJECT TO DETAILED DESIGN DEVELOPMENT. ANY CHANGES WILL BE LIMITED TO BEING WITHIN THE ORDER LIMITS OR THE RELEVANT LIMITS OF DEVIATION WHERE NOT COINCIDENT WITH THE ORDER LIMITS AND SUBJECT TO THE REQUIREMENTS OF SCHEDULE 2 TO THE DEVELOPMENT CONSENT ORDER (APPLICATION DOCUMENT REFERENCE TR10060/APP/3.1).
 3. THE BASE MAPPING IS BASED ON ORDNANCE SURVEY (O/S) DATA.
 4. WORKS ARE DESCRIBED IN SCHEDULE 1(AUTHORISED DEVELOPMENT) OF THE DEVELOPMENT CONSENT ORDER [TR10060/APP/3.1].
 5. THESE WORKS PLANS SHOULD BE READ IN CONJUNCTION WITH ALL OTHER APPLICATION DOCUMENTS.



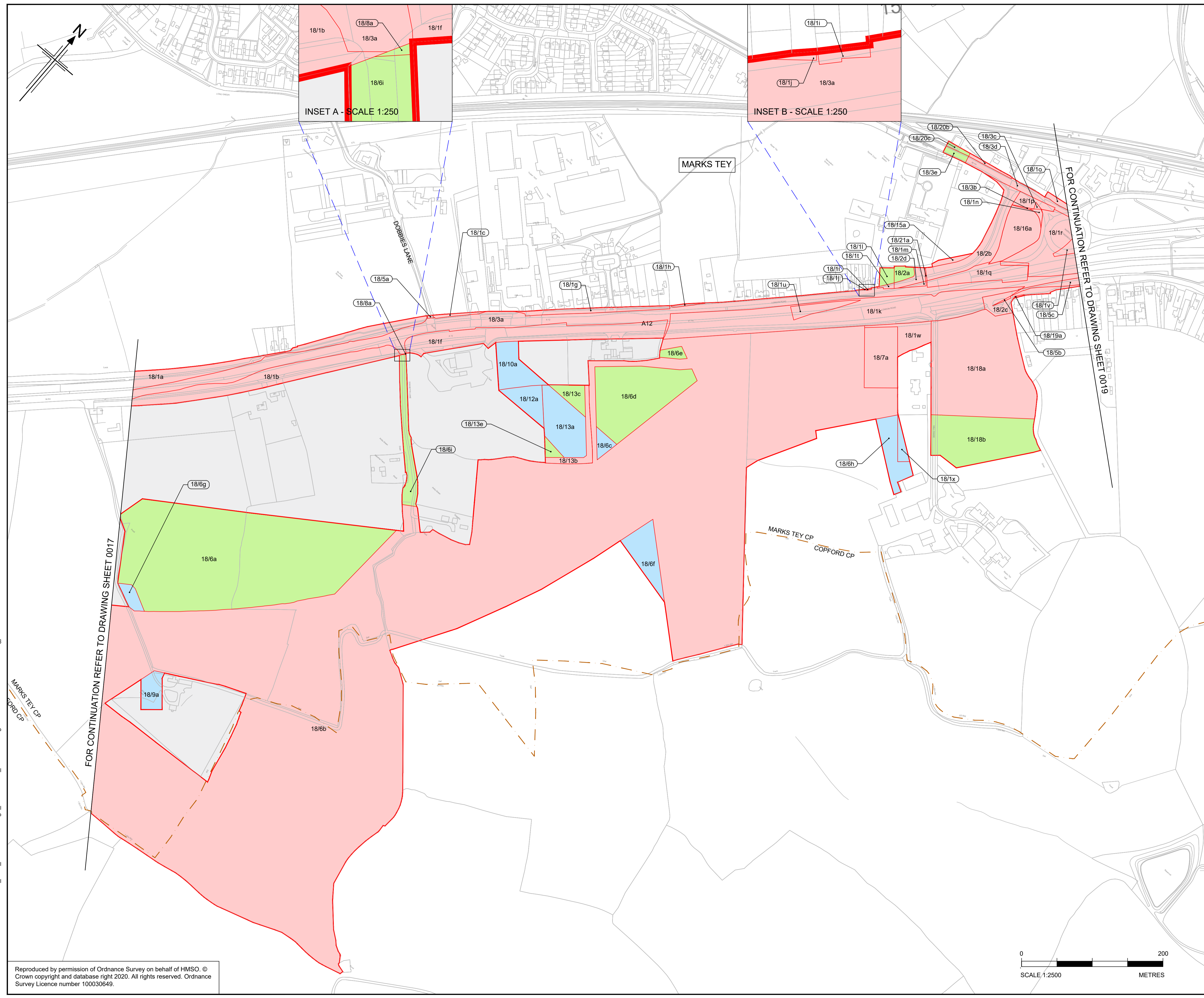
SCALE 1:2500 METRES



P01	30/03/23	FINAL FOR DCO SUBMISSION	AE	WD	CA	RM
P02	04/04/23	DCO CHANGE	LH	JG	RM	RM
Rev	Rev. Date	Purpose of revision	Drawn	Checked	Rev'd	Apprv'd
Development Consent Order Number:			Development Consent Order Drawing Number:			
TR010060			TR010060/APP/2.2.2			
Client 						
Project A12 CHELMSFORD TO A120 WIDENING SCHEME						
Drawing title WORKS PLANS UTILITY DIVERSIONS SHEET 19 OF 21						
Regulation			REGULATION 113 & 114			
Purpose of issue			DCO EXAM			
State Code			Statutory Procedures and Powers			
Project Stage			PCF 4		Drawing status	
Scale at A1 (841x594mm)			1:2500		S4	
Jacobs No.			B36601D1		Rev	
Client no.			HE551497		P02	
Drawing number						
PIN		Originator		Volume		
HE551497 -		JAC - LDC -				
Location		Type		Role Number		
SCHW		-DR-		C -1949		

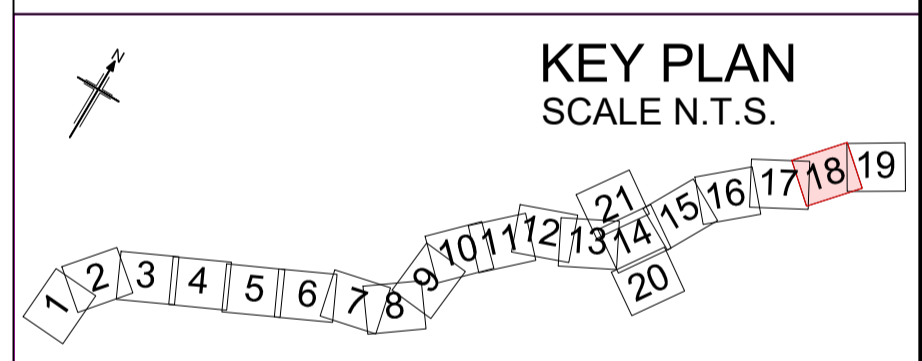
C:\pwworking\jacobs_uk_highways_ssa\hawkin\01555545\HE551497-JAC-LDC-SCHW-DR-C-1949.dwg 04/04/2023 17:11:06 - A1Frame - hawkin

Reproduced by permission of Ordnance Survey on behalf of HMSO. © Crown copyright and database right 2020. All rights reserved. Ordnance Survey Licence number 100030649.



- NOTES**
1. ALL DIMENSIONS ARE IN METERS UNLESS OTHERWISE STATED.
 2. THE BASE MAPPING IS BASED ON ORDNANCE SURVEY (O/S) DATA.
 3. ALL EASEMENTS, SERVITUDES AND PRIVATE RIGHTS ARE PROPOSED TO BE EXTINGUISHED ON LAND THAT IS TO BE ACQUIRED UNLESS STATED OTHERWISE IN THE BOOK OF REFERENCE.
 4. THIS DRAWING IS TO READ IN CONJUNCTION WITH ALL OTHER PLANS AND DOCUMENTATION, IN PARTICULAR THE WORKS PLANS [TR010060/APP/2.2] AND BOOK OF REFERENCE [TR010060/APP/4.3]

- LEGEND**
- ORDER LIMITS
 - PERMANENT ACQUISITION OF ALL INTERESTS IN LAND
 - LAND TO BE USED TEMPORARILY
 - LAND TO BE USED TEMPORARILY AND NEW RIGHTS TO BE ACQUIRED PERMANENTLY
 - PERMANENT ACQUISITION OF ALL INTERESTS IN THE AIRSPACE OVER LAND
 - PERMANENT ACQUISITION OF ALL INTERESTS IN THE SUBSOIL
 - LAND NOT SUBJECT TO POWERS OF COMPULSORY ACQUISITION OR TEMPORARY POSSESSION
 - LAND NOT SUBJECT TO POWERS IN THE ORDER
 - PLOT NUMBERS
 - ADMINISTRATIVE BOUNDARY
 - PARISH BOUNDARIES



P03	31/03/2023	DCO CHANGE	GJ	CC	KC	ND
P02	28/03/2023	DEADLINE 4	GJ	CC	KC	ND
P01	20/07/2022	FINAL FOR DCO SUBMISSION	GJ	CC	KC	ND
Rev	Rev. Date	Purpose of revision	Drawn	Checked	Rev'd	Appr'd

Development Consent Order Number:	Development Consent Order Drawing Number:
TR010060	TR010060/APP/2.7



Project

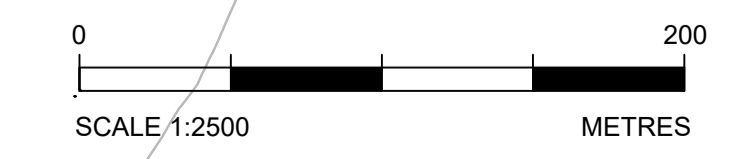
A12 CHELMSFORD TO A120 WIDENING SCHEME

Drawing title

**LAND PLANS
SHEET 18 OF 21**

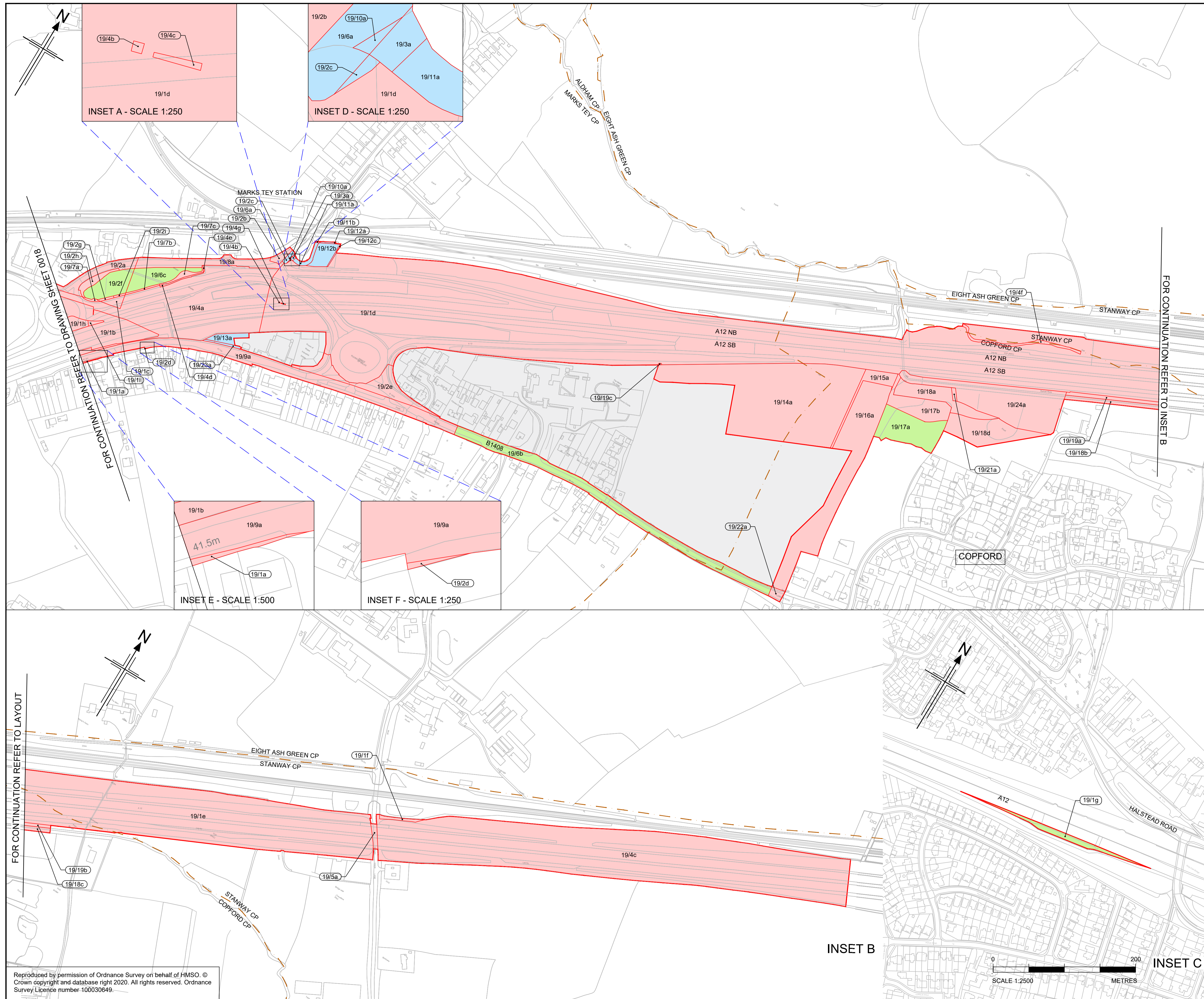
Regulation	REGULATION 113 & 114	
Purpose of issue	DCO EXAM	
State Code	Statutory Powers and Procedures	
Project Stage	PCF4	Drawing status
Scale at A1 (841x594mm)	1:2500	S4
Jacobs No.	B36601D1	Rev
Client no.	HE551497	P03

Drawing number	PIN	Originator	Volume
HE551497	-	ARD	-
Location	Location	Type	Role
SCHW	-DR-	X	-0318



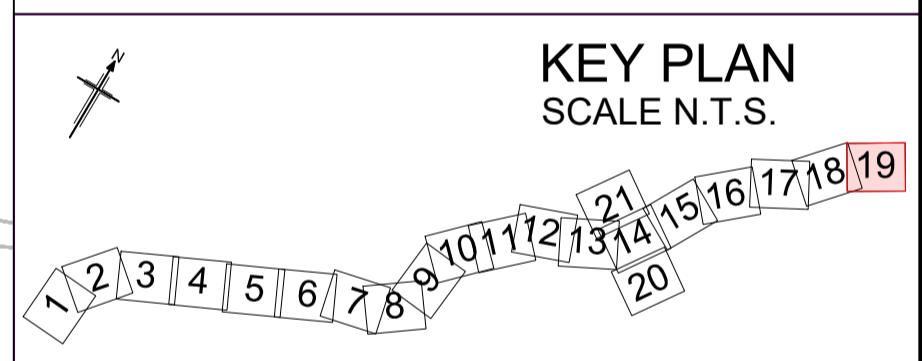
N:\CAD Team\A12 Land Plans\A12_Land_Plans\F13-Change_Consultation_31032023.dwg - 31/03/2023 16:40:48 - S18 - g Jones

Reproduced by permission of Ordnance Survey on behalf of HMSO. © Crown copyright and database right 2020. All rights reserved. Ordnance Survey Licence number 100030649.



- NOTES**
1. ALL DIMENSIONS ARE IN METERS UNLESS OTHERWISE STATED.
 2. THE BASE MAPPING IS BASED ON ORDNANCE SURVEY (O/S) DATA.
 3. ALL EASEMENTS, SERVITUDES AND PRIVATE RIGHTS ARE PROPOSED TO BE EXTINGUISHED ON LAND THAT IS TO BE ACQUIRED UNLESS STATED OTHERWISE IN THE BOOK OF REFERENCE.
 4. THIS DRAWING IS TO READ IN CONJUNCTION WITH ALL OTHER PLANS AND DOCUMENTATION, IN PARTICULAR THE WORKS PLANS [TR010060/APP/2.2] AND BOOK OF REFERENCE [TR010060/APP/4.3]

- LEGEND**
- ORDER LIMITS
 - PERMANENT ACQUISITION OF ALL INTERESTS IN LAND
 - LAND TO BE USED TEMPORARILY
 - LAND TO BE USED TEMPORARILY AND NEW RIGHTS TO BE ACQUIRED PERMANENTLY
 - PERMANENT ACQUISITION OF ALL INTERESTS IN THE AIRSPACE OVER LAND
 - PERMANENT ACQUISITION OF ALL INTERESTS IN THE SUBSOIL
 - LAND NOT SUBJECT TO POWERS OF COMPULSORY ACQUISITION OR TEMPORARY POSSESSION
 - LAND NOT SUBJECT TO POWERS IN THE ORDER
 - PLOT NUMBERS (XX/XX)
 - ADMINISTRATIVE BOUNDARY
 - PARISH BOUNDARIES



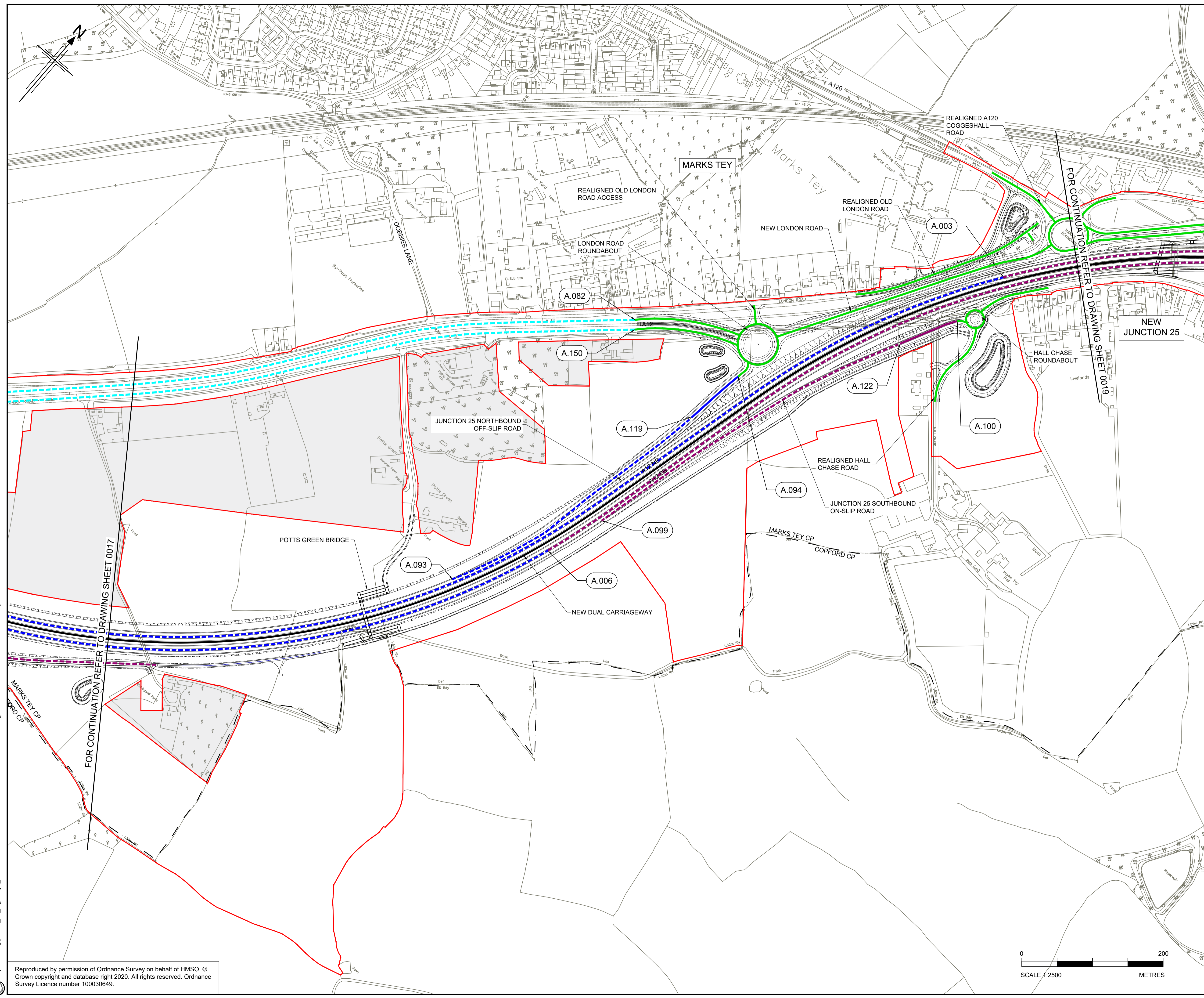
P02	28/03/2023	DEADLINE 4	GJ	CC	KC	ND
P01	20/07/2022	FINAL FOR DCO SUBMISSION	GJ	CC	KC	ND
Rev	Rev. Date	Purpose of revision	Drawn	Checked	Rev'd	Appr'd
Development Consent Order Number:			Development Consent Order Drawing Number:			
TR010060			TR010060/APP/2.7			
Client						
Project						
A12 CHELMSFORD TO A120 WIDENING SCHEME						
Drawing title						
<p style="text-align: center;">LAND PLANS SHEET 19 OF 21</p>						
Regulation			REGULATION 5(2)(i)			
Purpose of issue			DCO APPLICATION			
State Code			Preliminary			
Project Stage			PCF3		Drawing status	
Scale at A1 (841x594mm)			1:2500		S4	
Jacobs No.			B36601D1		Rev	
Client no.			HE551497		P02	
Drawing number						
PIN		Originator		Volume		
HE551497		ARD		LDC-		
Location						
SCHW		-DR-		X -0319		

N:\CAD Team\A12 Land Plans\A12_Land_Plans\F13_28032023.dwg - 28/03/2023 14:37:35 - S19 - glines

FOR CONTINUATION REFER TO LAYOUT

FOR CONTINUATION REFER TO INSET B

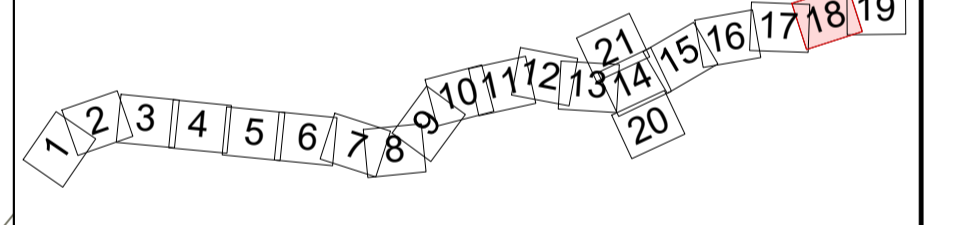
Reproduced by permission of Ordnance Survey on behalf of HMSO. © Crown copyright and database right 2020. All rights reserved. Ordnance Survey Licence number 100030649.



- NOTES:**
- ALL DIMENSIONS ARE IN METRES UNLESS OTHERWISE STATED
 - THIS PLAN SHOULD BE READ IN CONJUNCTION WITH OTHER APPLICATION DOCUMENTS IN PARTICULAR SCHEDULE 3 OF THE DEVELOPMENT CONSENT ORDER (TR010060/APP/2.3)

- LEGEND:**
- 30 MPH SPEED LIMIT (RESTRICTED ROAD)
 - 30 MPH SPEED LIMIT
 - 40 MPH SPEED LIMIT (DE-RESTRICTED ROAD)
 - 40 MPH SPEED LIMIT
 - 50 MPH SPEED LIMIT (DE-RESTRICTED ROAD)
 - 50 MPH SPEED LIMIT
 - NATIONAL SPEED LIMIT (DE-RESTRICTED ROAD)
 - NATIONAL SPEED LIMIT
 - VARIABLE SPEED LIMIT (DE-RESTRICTED ROAD)
 - VARIABLE SPEED LIMIT
 - TRAFFIC REGULATION MEASURE REFERENCE LABEL
 - PARISH BOUNDARY
 - ADMINISTRATIVE BOUNDARY
 - ORDER LIMITS
 - LAND NOT INCLUDED WITHIN THE ORDER LIMIT

KEY PLAN
SCALE N.T.S.



P01	08/08/22	FINAL FOR DCO APPLICATION	JK	DB	CA	SG
P02	30/03/23	DCO CHANGE	JK	HC	HC	RM
Rev	Rev. Date	Purpose of revision	Drawn	Checked	Rev'd	Appn'd

Development Consent Order Number: TR010060
 Development Consent Order Drawing Number: TR010060/APP/2.3.1

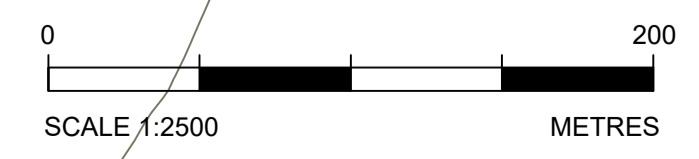


Project: A12 CHELMSFORD TO A120 WIDENING SCHEME

Drawing title: TRAFFIC REGULATION MEASURES
 SPEED LIMITS
 SHEET 18 OF 21

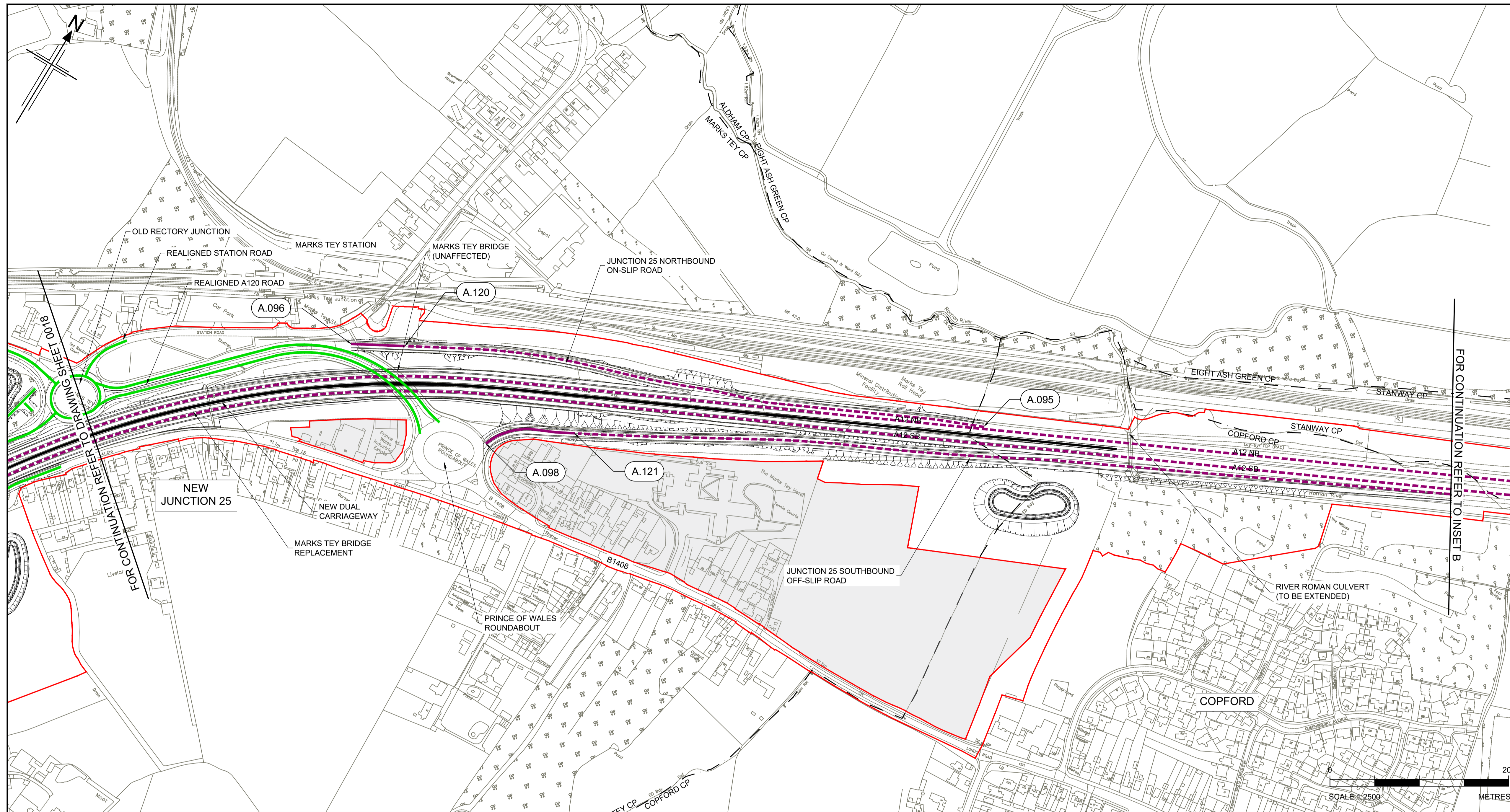
Regulation	REGULATION 113 & 114	
Purpose of issue	DCO EXAM	
State Code	Statutory Procedures and Powers	
Project Stage	PCF 4	Drawing status S4
Scale at A1 (841x594mm)	1:2500	
Jacobs No.	B36601D1	Rev P02
Client no.	HE551497	

Drawing number: HE551497 - JAC - LDC - SCHW
 Originator: JAC
 Volume: -DR- C -0118




C:\working\jacobs_uk_highways_ssa\d01554545\HE551497-JAC-LDC-SCHW-DR-C-0118.dwg - 31/03/2023 15:33:07 - A1Frame - KellyJE

Reproduced by permission of Ordnance Survey on behalf of HMSO. © Crown copyright and database right 2020. All rights reserved. Ordnance Survey Licence number 100030649.



- NOTES:**
1. ALL DIMENSIONS ARE IN METRES UNLESS OTHERWISE STATED
 2. THIS PLAN SHOULD BE READ IN CONJUNCTION WITH OTHER APPLICATION DOCUMENTS IN PARTICULAR SCHEDULE 3 OF THE DEVELOPMENT CONSENT ORDER [TR010060/APP/2.3]

- LEGEND:**
- 30 MPH SPEED LIMIT (RESTRICTED ROAD)
 - 30 MPH SPEED LIMIT
 - 40 MPH SPEED LIMIT (DE-RESTRICTED ROAD)
 - 40 MPH SPEED LIMIT
 - 50 MPH SPEED LIMIT (DE-RESTRICTED ROAD)
 - 50 MPH SPEED LIMIT
 - NATIONAL SPEED LIMIT (DE-RESTRICTED ROAD)
 - NATIONAL SPEED LIMIT
 - VARIABLE SPEED LIMIT (DE-RESTRICTED ROAD)
 - VARIABLE SPEED LIMIT
 - TRAFFIC REGULATION MEASURE REFERENCE LABEL
 - PARISH BOUNDARY
 - ADMINISTRATIVE BOUNDARY
 - ORDER LIMITS
 - LAND NOT INCLUDED WITHIN THE ORDER LIMIT



P01	08/08/22	FINAL FOR DCO APPLICATION	JK	DB	CA	SG
P02	30/03/23	DCO CHANGE	JK	HC	HC	RM

Rev	Rev. Date	Purpose of revision	Drawn	Checked	Rev'd	Appr'd

Development Consent Order Number: TR010060
 Development Consent Order Drawing Number: TR010060/APP/2.3.1

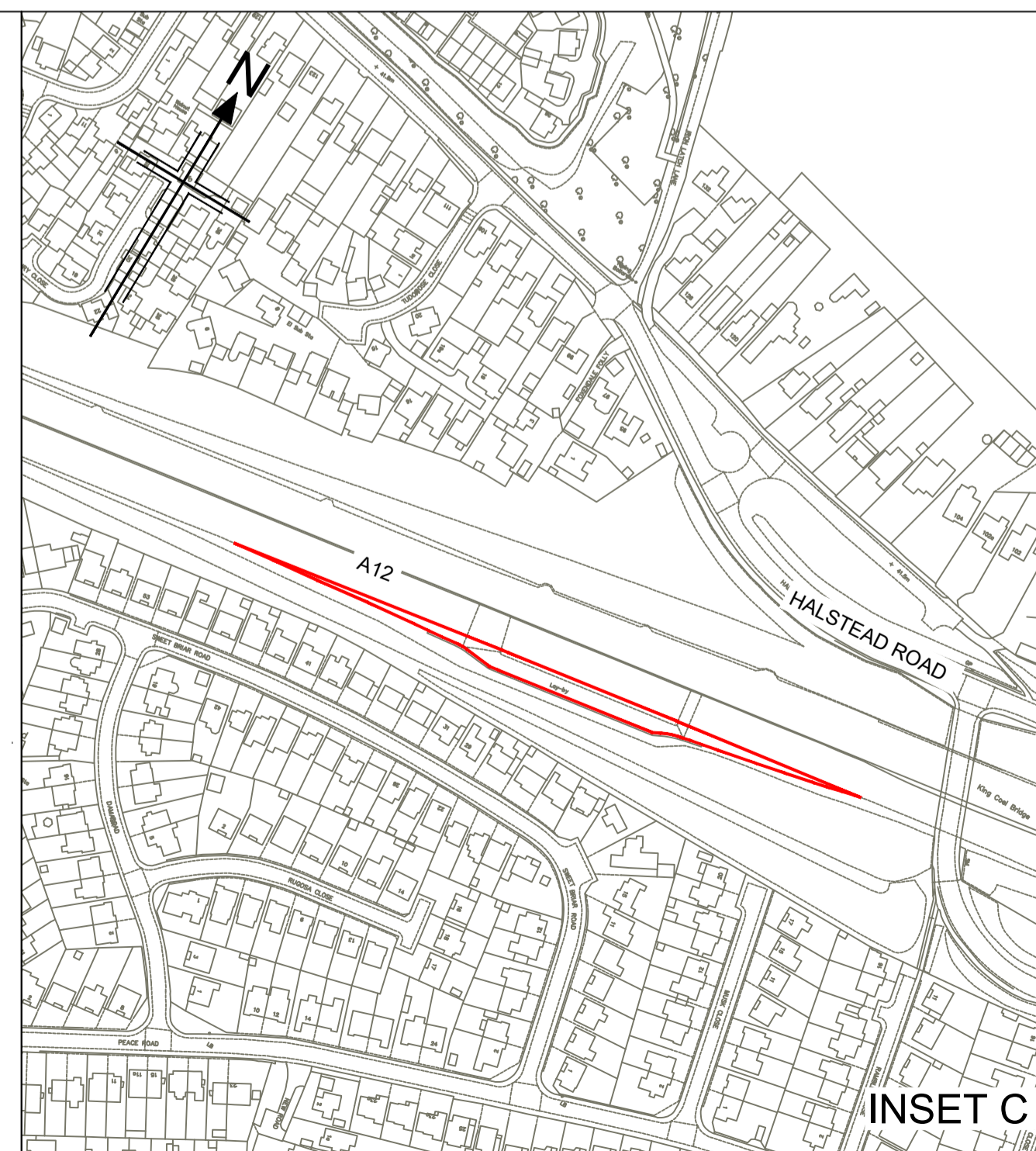
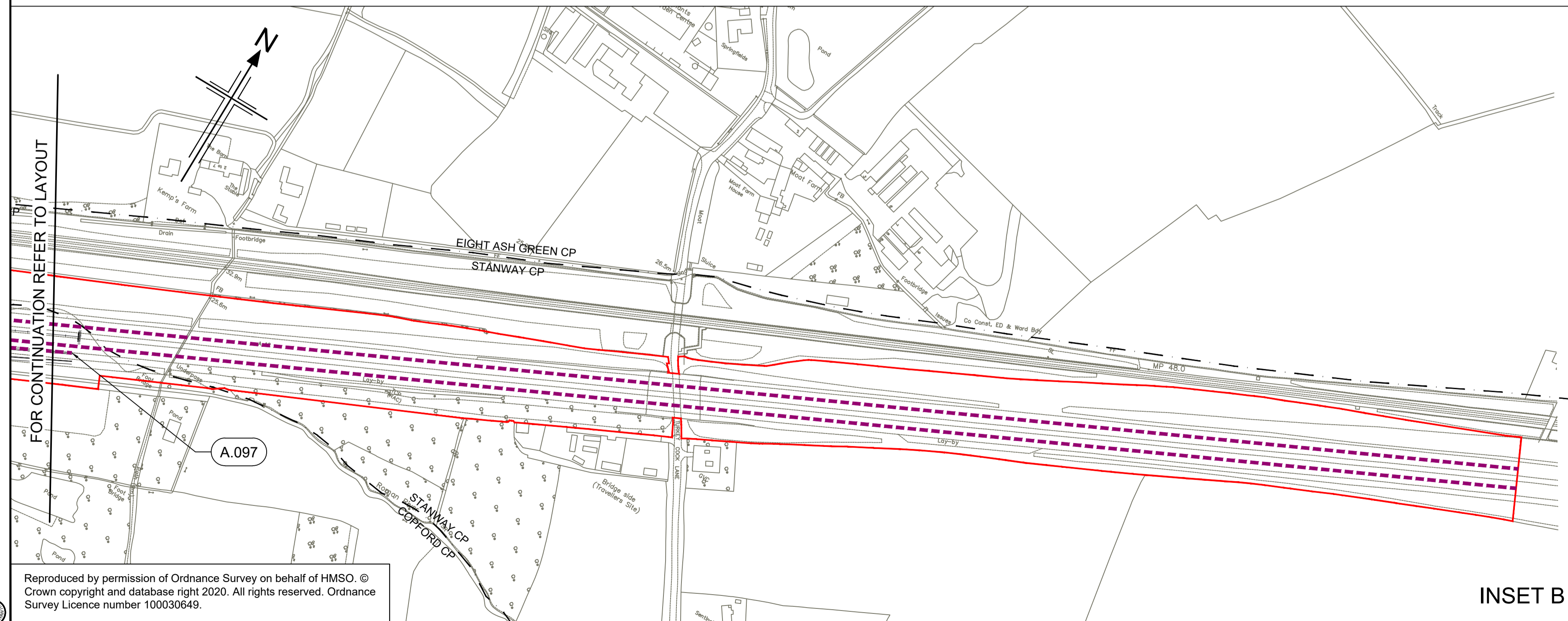


Client: national highways
 Project: A12 CHELMSFORD TO A120 WIDENING SCHEME

Drawing title: TRAFFIC REGULATION MEASURES
 SPEED LIMITS
 SHEET 19 OF 21

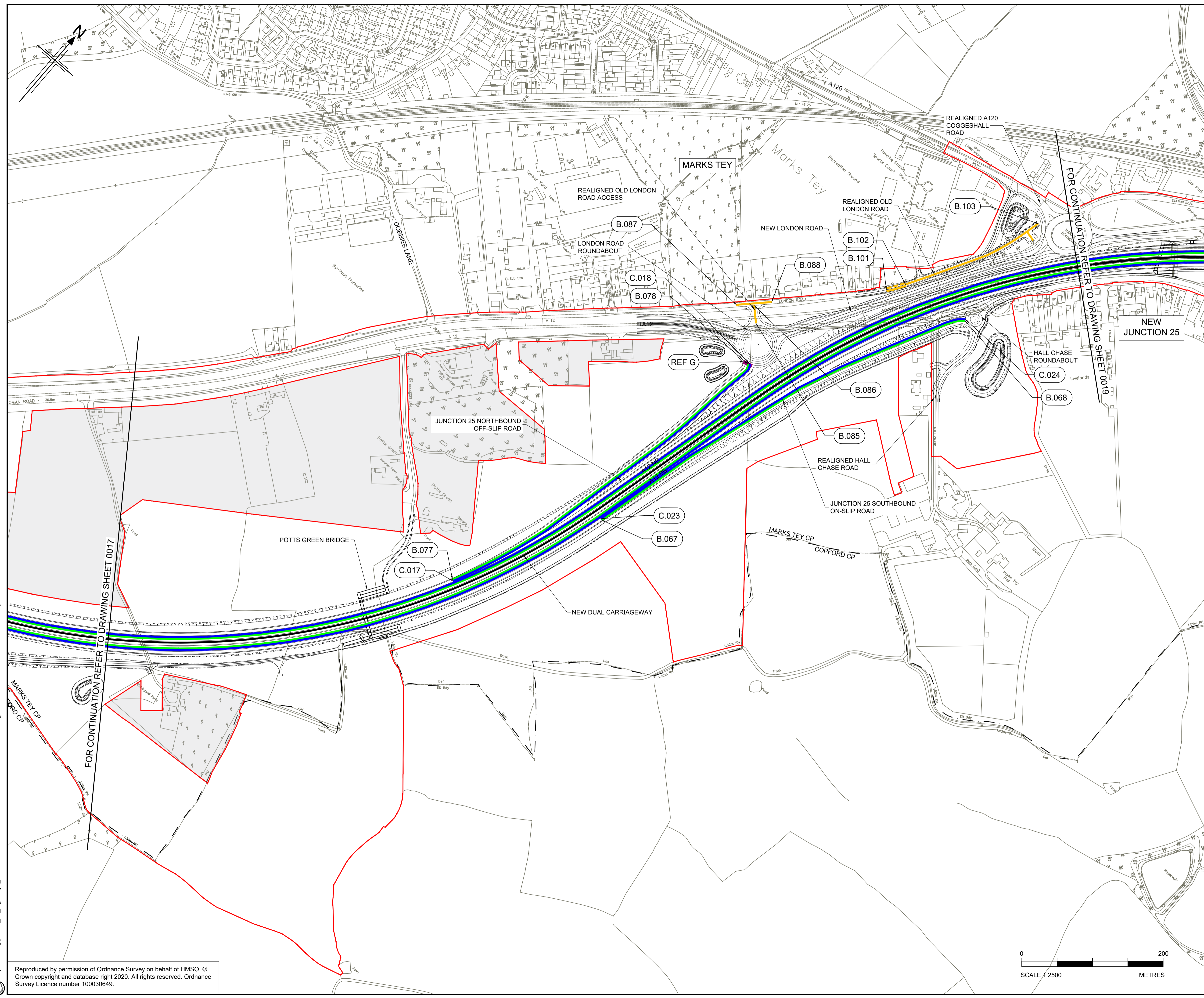
Regulation	REGULATION 113 & 114		
Purpose of issue	DCO EXAM		
State Code	Statutory Procedures and Powers		
Project Stage	PCF 4	Drawing status	
Scale at A1 (841x594mm)	1:2500	S4	
Jacobs No.	B36601D1	Rev	
Client no.	HE551497	P02	

Drawing number: HE551497 - JAC - LDC - SCHW
 PIN: JAC - LDC - SCHW
 Originator: JAC - LDC - SCHW
 Volume: -DR- C -0119
 Location: -DR- C -0119
 Type | Role | Number



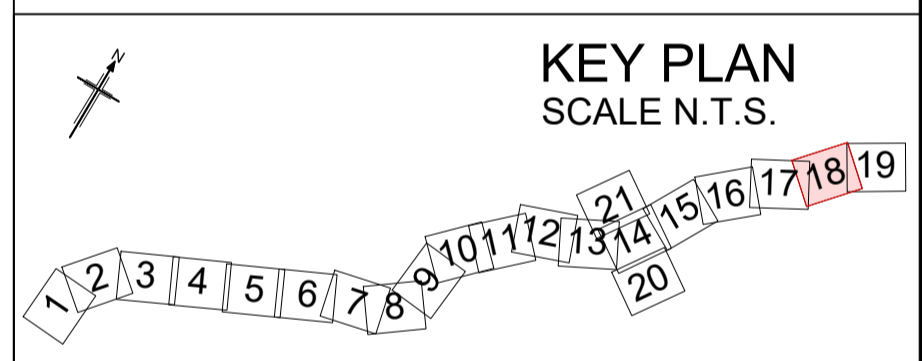
C:\working\jacobs_uk_highways_ssa\d01554545\HE551497-LDC-SCHW-DR-C-0119.dwg - 31/03/2023 15:30:04 - A1Frame - KellyJE

Reproduced by permission of Ordnance Survey on behalf of HMSO. © Crown copyright and database right 2020. All rights reserved. Ordnance Survey Licence number 100030649.



- NOTES:**
- ALL DIMENSIONS ARE IN METRES UNLESS OTHERWISE STATED
 - THIS PLAN SHOULD BE READ IN CONJUNCTION WITH OTHER APPLICATION DOCUMENTS IN PARTICULAR SCHEDULE 3 OF THE DEVELOPMENT CONSENT ORDER (TR010060/APP/2.3)

- LEGEND:**
- NO WAITING AT ANY TIME RESTRICTION
 - NO WAITING AT SPECIFIED TIMES RESTRICTION
 - NO ENTRY
 - 6.6" (2.0 METRE) WIDTH RESTRICTION
 - PROHIBITION OF VEHICLE TYPES (PEDAL CYCLES, PEDESTRIANS, EQUESTRIANS, HORSE DRAWN CARRIAGES, MOTORCYCLES UNDER 50CC, AND AGRICULTURAL VEHICLES.)
 - PROHIBITION OF MOTOR VEHICLES (EXCEPT FOR ACCESS)
 - CLEARWAY
 - NO STOPPING EXCEPT IN AN EMERGENCY RESTRICTION
 - TRAFFIC REGULATION MEASURE REFERENCE LABEL
 - PARISH BOUNDARY
 - ADMINISTRATIVE BOUNDARY
 - ORDER LIMITS
 - LAND NOT INCLUDED WITHIN THE ORDER LIMIT



P01	08/08/22	FINAL FOR DCO APPLICATION	JK	DB	CA	SG
P02	30/03/23	DCO CHANGE	JK	HC	HC	RM
Rev	Rev. Date	Purpose of revision	Drawn	Checked	Rev'd	Appr'd

Development Consent Order Number: TR010060
 Development Consent Order Drawing Number: TR010060/APP/2.3.2

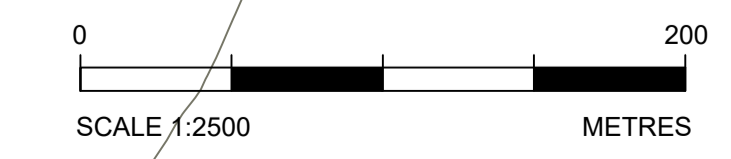


Project: A12 CHELMSFORD TO A120 WIDENING SCHEME

Drawing title: TRAFFIC REGULATION MEASURES MOVEMENT RESTRICTIONS SHEET 18 OF 21

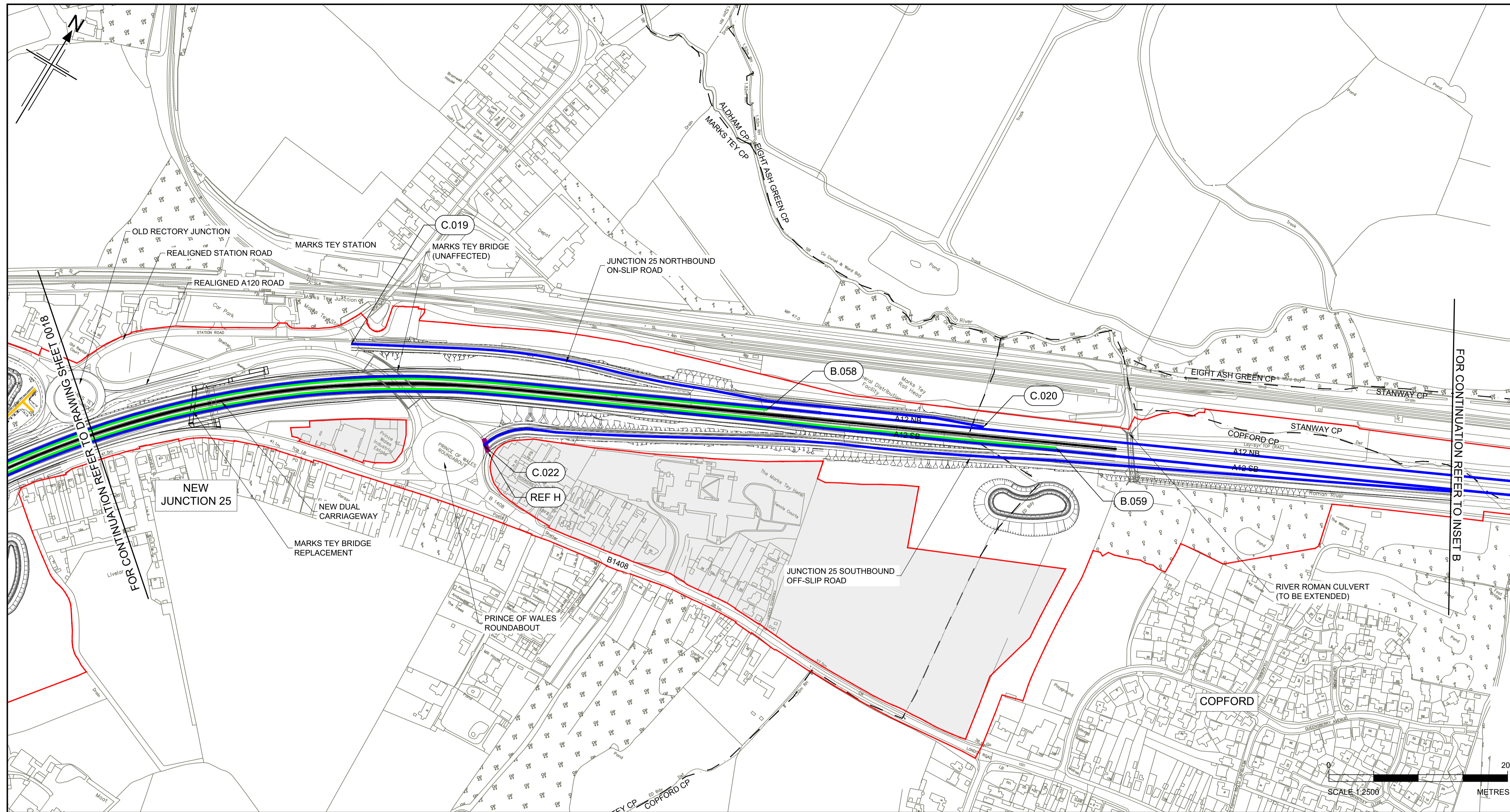
Regulation	REGULATION 113 & 114	
Purpose of issue	DCO EXAM	
State Code	Statutory Procedures and Powers	
Project Stage	PCF 4	Drawing status S4
Scale at A1 (841x594mm)	1:2500	
Jacobs No.	B36601D1	Rev P02
Client no.	HE551497	

Drawing number: HE551497 - JAC - LDC - SCHW - DR - C - 0218
 Originator: JAC
 Volume: LDC
 Location: SCHW
 Type: DR
 Role: C
 Number: 0218




C:\working\jacobs_uk_highways_ssa\d01554545\HE551497-JAC-LDC-SCHW-DR-C-0218.dwg - 31/03/2023 15:29:49 - A1Frame - KellyJE

Reproduced by permission of Ordnance Survey on behalf of HMSO. © Crown copyright and database right 2020. All rights reserved. Ordnance Survey Licence number 100030649.



- NOTES:**
- ALL DIMENSIONS ARE IN METRES UNLESS OTHERWISE STATED
 - THIS PLAN SHOULD BE READ IN CONJUNCTION WITH OTHER APPLICATION DOCUMENTS IN PARTICULAR SCHEDULE 3 OF THE DEVELOPMENT CONSENT ORDER (TR010060/APP/2.3)

- LEGEND:**
- NO WAITING AT ANY TIME RESTRICTION
 - NO WAITING AT SPECIFIED TIMES RESTRICTION
 - NO ENTRY
 - 6'6" (2.0 METRE) WIDTH RESTRICTION
 - PROHIBITION OF VEHICLE TYPES (PEDAL CYCLES, PEDESTRIANS, EQUESTRIANS, HORSE DRAWN CARRIAGES, MOTORCYCLES UNDER 50CC, AND AGRICULTURAL VEHICLES.)
 - PROHIBITION OF MOTOR VEHICLES (EXCEPT FOR ACCESS)
 - CLEARWAY
 - NO STOPPING EXCEPT IN AN EMERGENCY RESTRICTION
 - TRAFFIC REGULATION MEASURE REFERENCE LABEL
 - PARISH BOUNDARY
 - ADMINISTRATIVE BOUNDARY
 - ORDER LIMITS
 - LAND NOT INCLUDED WITHIN THE ORDER LIMIT



P01	08/08/22	FINAL FOR DCO APPLICATION	JK	DB	CA	SG
P02	30/03/23	DCO CHANGE	JK	HC	HC	RM

Rev	Rev. Date	Purpose of revision	Drawn	Checked	Rev'd	Appr'd
Development Consent Order Number: TR010060						
Development Consent Order Drawing Number: TR010060/APP/2.3.2						

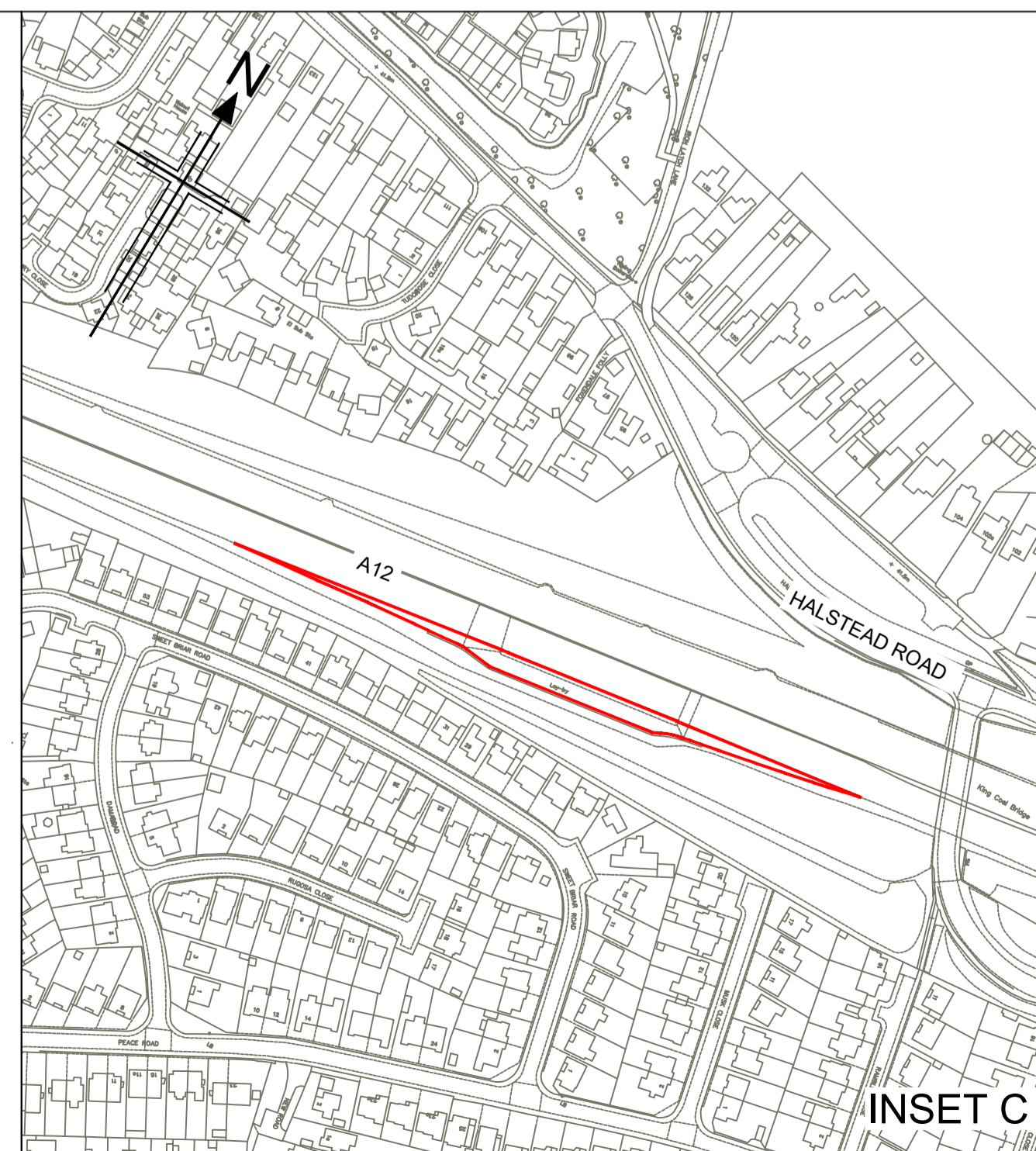
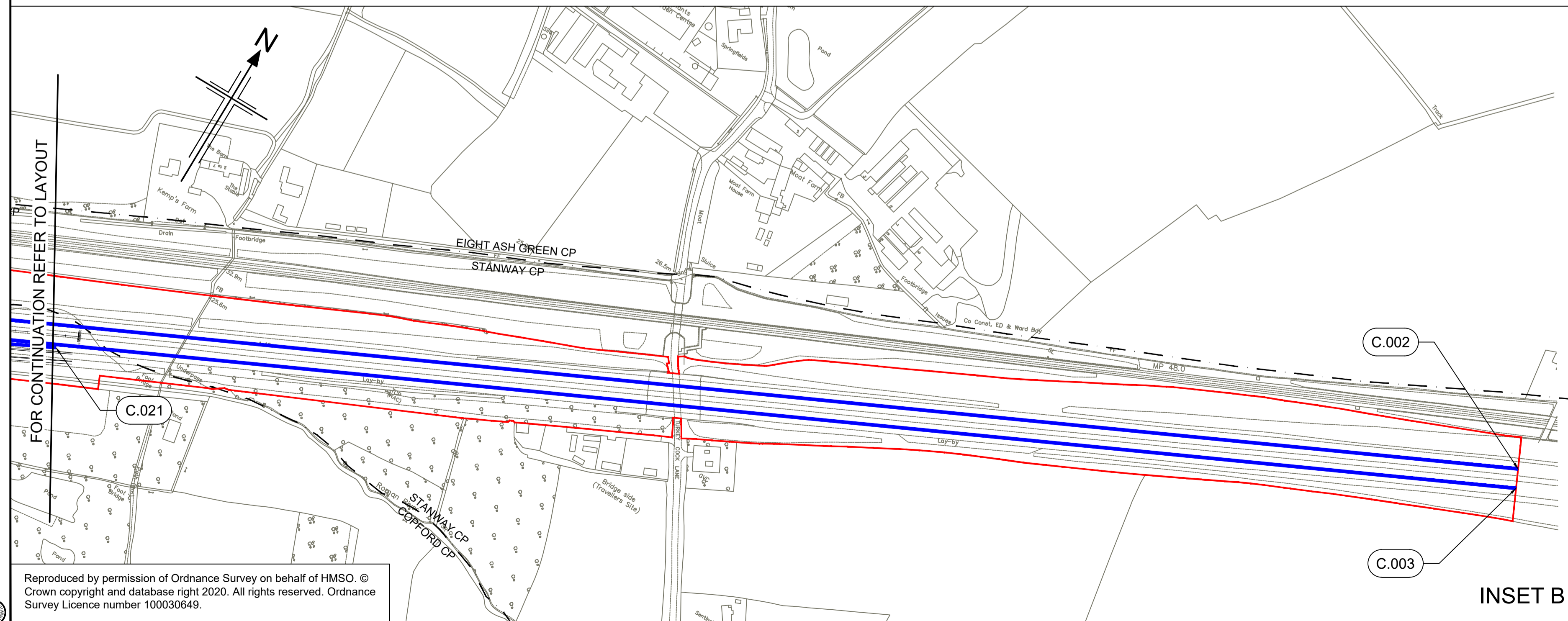
Client: **national highways**

Project: **A12 CHELMSFORD TO A120 WIDENING SCHEME**

Drawing title: **TRAFFIC REGULATION MEASURES MOVEMENT RESTRICTIONS SHEET 19 OF 21**

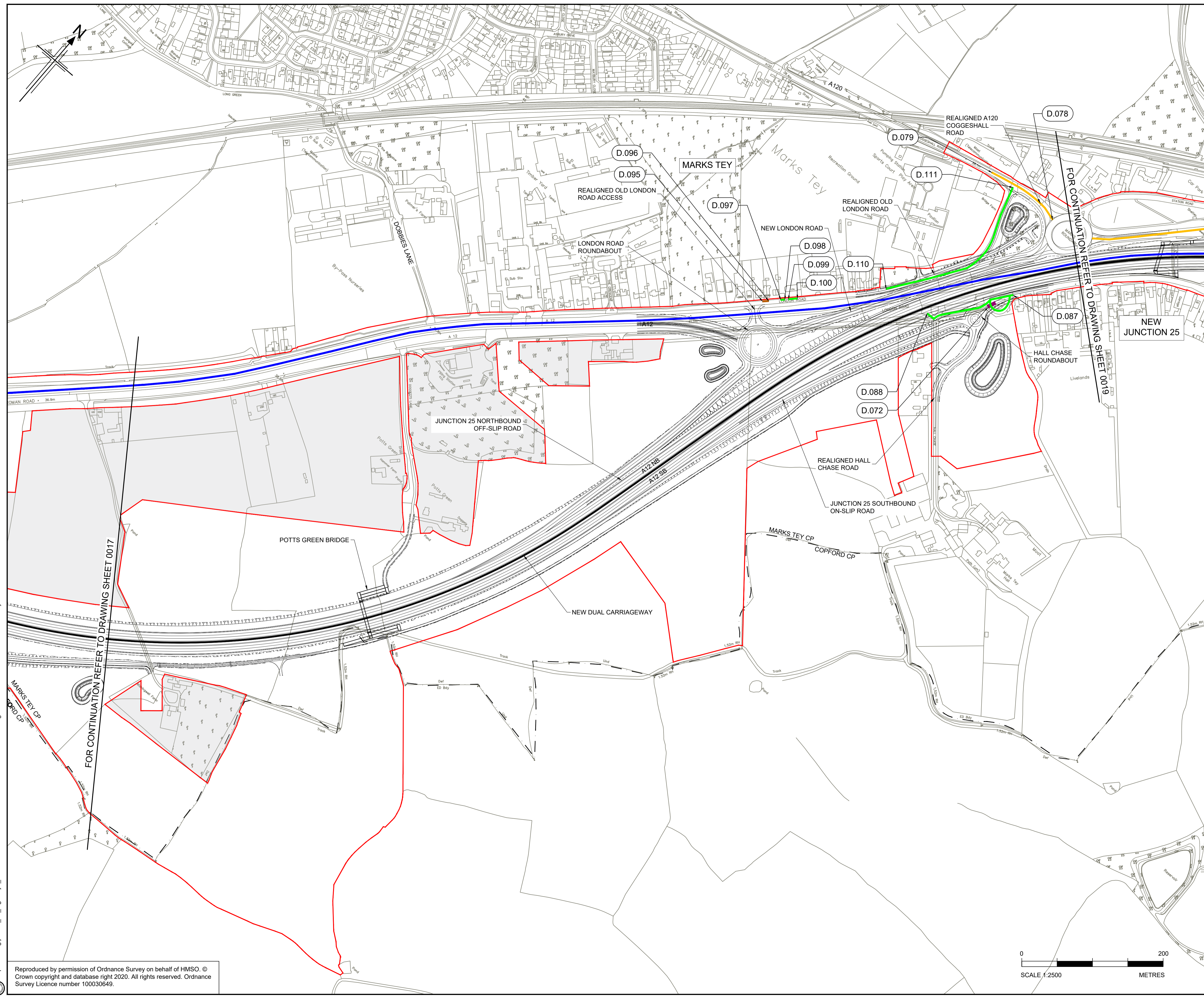
Regulation	REGULATION 113 & 114		
Purpose of issue	DCO EXAM		
State Code	Statutory Procedures and Powers		
Project Stage	PCF 4	Drawing status	
Scale at A1 (841x594mm)	1:2500	S4	
Jacobs No.	B36601D1	Rev	
Client no.	HE551497	P02	

Drawing number	PIN	Originator	Volume
HE551497	JAC	LDC	-
Location	SCHW	Type	Role
			Number
			-DR- C -0219



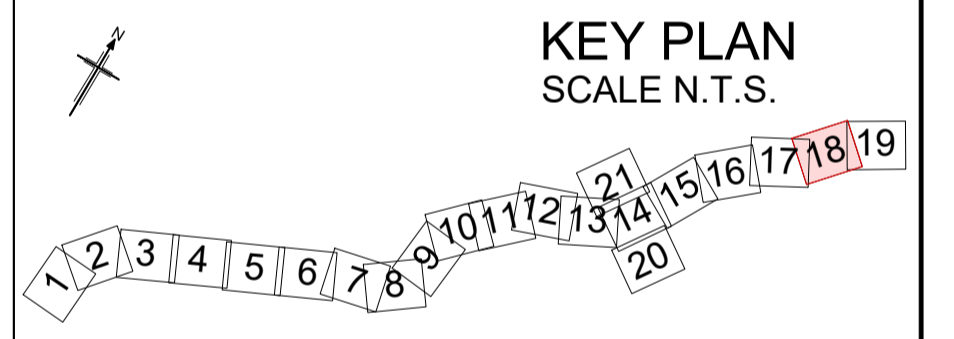
C:\working\jacobs_uk_highways_ssa\d01554545HE551497-LDC-SCHW-DR-C-0219.dwg - 31/03/2023 15:31:36 - A\Frame - KellyJE

Reproduced by permission of Ordnance Survey on behalf of HMSO. © Crown copyright and database right 2020. All rights reserved. Ordnance Survey Licence number 100030649.



- NOTES:**
- ALL DIMENSIONS ARE IN METRES UNLESS OTHERWISE STATED
 - THIS PLAN SHOULD BE READ IN CONJUNCTION WITH OTHER APPLICATION DOCUMENTS IN PARTICULAR SCHEDULE 3 OF THE DEVELOPMENT CONSENT ORDER (TR010060/APP/2.3)

- LEGEND:**
- EXISTING SPEED LIMIT ORDER TO BE AMENDED OR REVOKED
 - EXISTING CLEARWAY ORDER TO BE AMENDED OR REVOKED
 - EXISTING WAITING ORDER TO BE AMENDED OR REVOKED
 - EXISTING PARKING ORDER TO BE AMENDED OR REVOKED
 - EXISTING NO ENTRY ORDER TO BE AMENDED OR REVOKED
 - EXISTING WIDTH RESTRICTION ORDER TO BE AMENDED OR REVOKED
 - ↶ EXISTING PROHIBITED MOVEMENT RESTRICTION TO BE AMENDED OR REVOKED
 - D.X REVOCATION OF EXISTING TRAFFIC ORDER REFERENCE LABEL
 - - - PARISH BOUNDARY
 - ADMINISTRATIVE BOUNDARY
 - ORDER LIMITS
 - LAND NOT INCLUDED WITHIN THE ORDER LIMIT



P01	09/08/22	FINAL FOR DCO APPLICATION	JK	DB	CA	SG
P02	30/03/23	DCO CHANGE	JK	HC	HC	RM
Rev	Rev. Date	Purpose of revision	Drawn	Checked	Rev'd	Appr'd

Development Consent Order Number: TR010060
 Development Consent Order Drawing Number: TR010060/APP/2.3.3

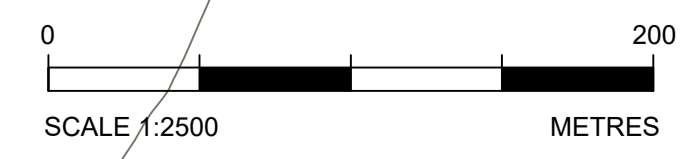


Project: **A12 CHELMSFORD TO A120 WIDENING SCHEME**

Drawing title: **REVOCATION OF EXISTING TRAFFIC ORDERS SHEET 18 OF 21**

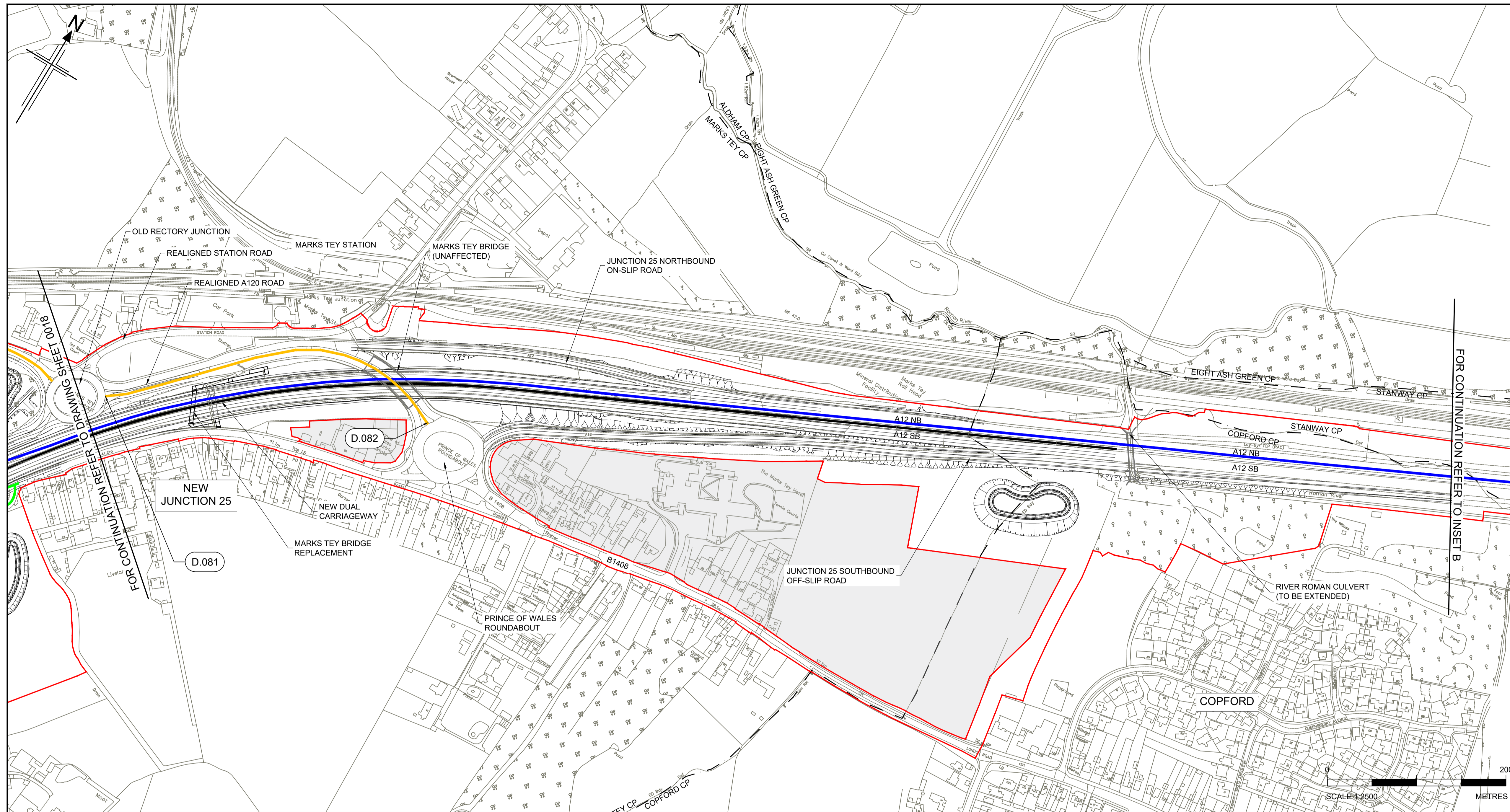
Regulation	REGULATION 113 & 114	
Purpose of issue	DCO EXAM	
State Code	Statutory Procedures and Powers	
Project Stage	PCF 4	Drawing status
Scale at A1 (841x594mm)	1:2500	S4
Jacobs No.	B36601D1	Rev
Client no.	HE551497	P02

Drawing number: **HE551497 - JAC - LDC - SCHW**
 Originator: **JAC**
 Volume: **-DR- C -0318**



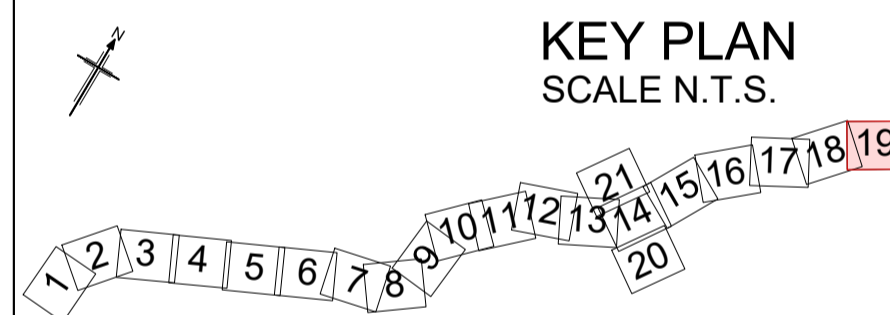
C:\working\jacobs_uk_highways_ssa\015545\HE551497-JAC-LDC-SCHW-DR-C-0318.dwg - 31/03/2023 15:31:30 - A1Frame - KellyJE

Reproduced by permission of Ordnance Survey on behalf of HMSO. © Crown copyright and database right 2020. All rights reserved. Ordnance Survey Licence number 100030649.



- NOTES:**
1. ALL DIMENSIONS ARE IN METRES UNLESS OTHERWISE STATED
 2. THIS PLAN SHOULD BE READ IN CONJUNCTION WITH OTHER APPLICATION DOCUMENTS IN PARTICULAR SCHEDULE 3 OF THE DEVELOPMENT CONSENT ORDER [TR010060/APP/2.3]

- LEGEND:**
- EXISTING SPEED LIMIT ORDER TO BE AMENDED OR REVOKED
 - EXISTING CLEARWAY ORDER TO BE AMENDED OR REVOKED
 - EXISTING WAITING ORDER TO BE AMENDED OR REVOKED
 - EXISTING PARKING ORDER TO BE AMENDED OR REVOKED
 - EXISTING NO ENTRY ORDER TO BE AMENDED OR REVOKED
 - EXISTING WIDTH RESTRICTION ORDER TO BE AMENDED OR REVOKED
 - EXISTING PROHIBITED MOVEMENT RESTRICTION TO BE AMENDED OR REVOKED
 - REVOCATION OF EXISTING TRAFFIC ORDER REFERENCE LABEL
 - PARISH BOUNDARY
 - ADMINISTRATIVE BOUNDARY
 - ORDER LIMITS
 - LAND NOT INCLUDED WITHIN THE ORDER LIMIT



P01	09/08/22	FINAL FOR DCO APPLICATION	JK	DB	CA	SG
P02	30/03/23	DCO CHANGE	JK	HC	HC	RM

Rev	Rev. Date	Purpose of revision	Drawn	Checked	Rev'd	Appn'd

Development Consent Order Number: TR010060
 Development Consent Order Drawing Number: TR010060/APP/2.3.3

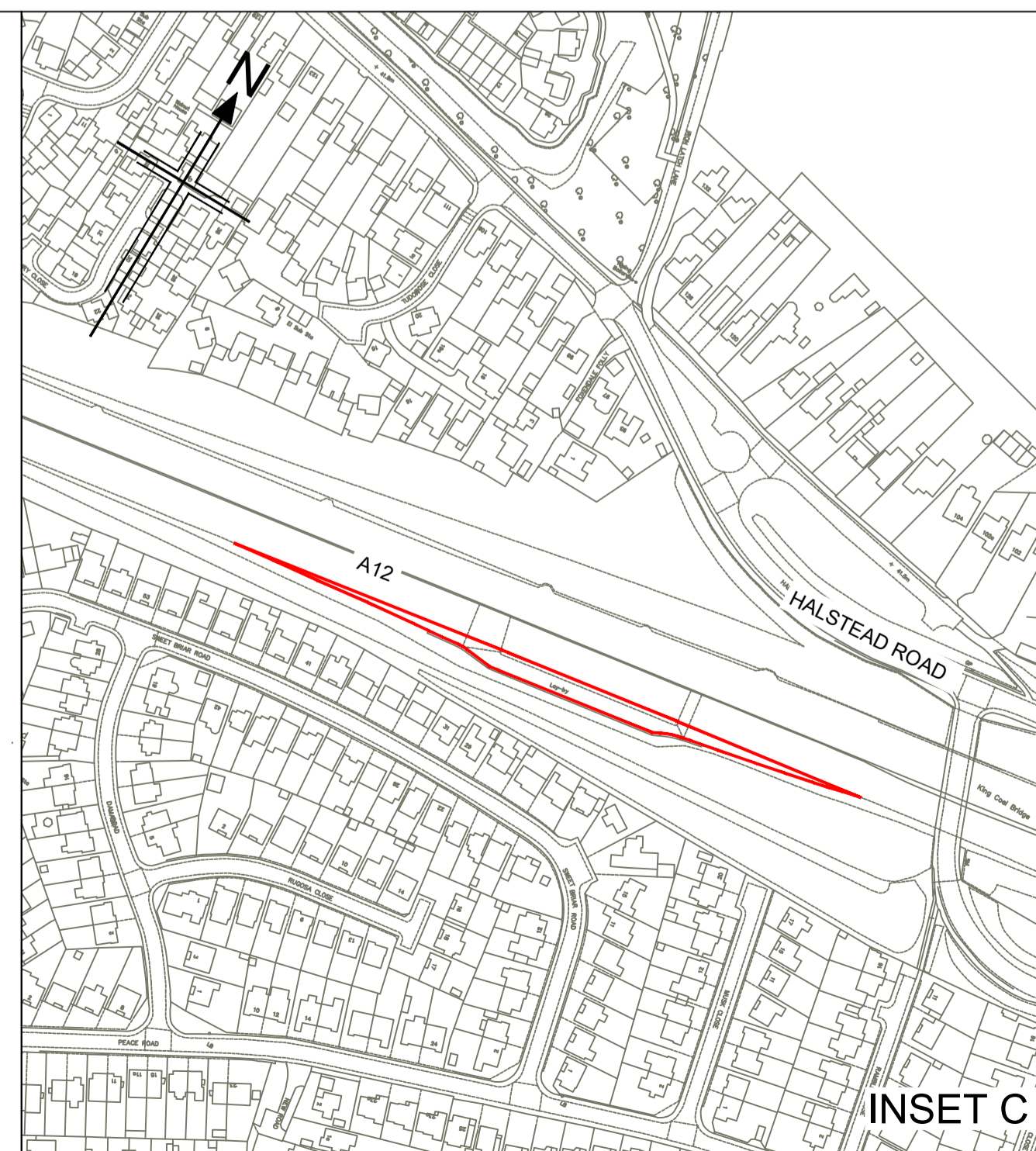
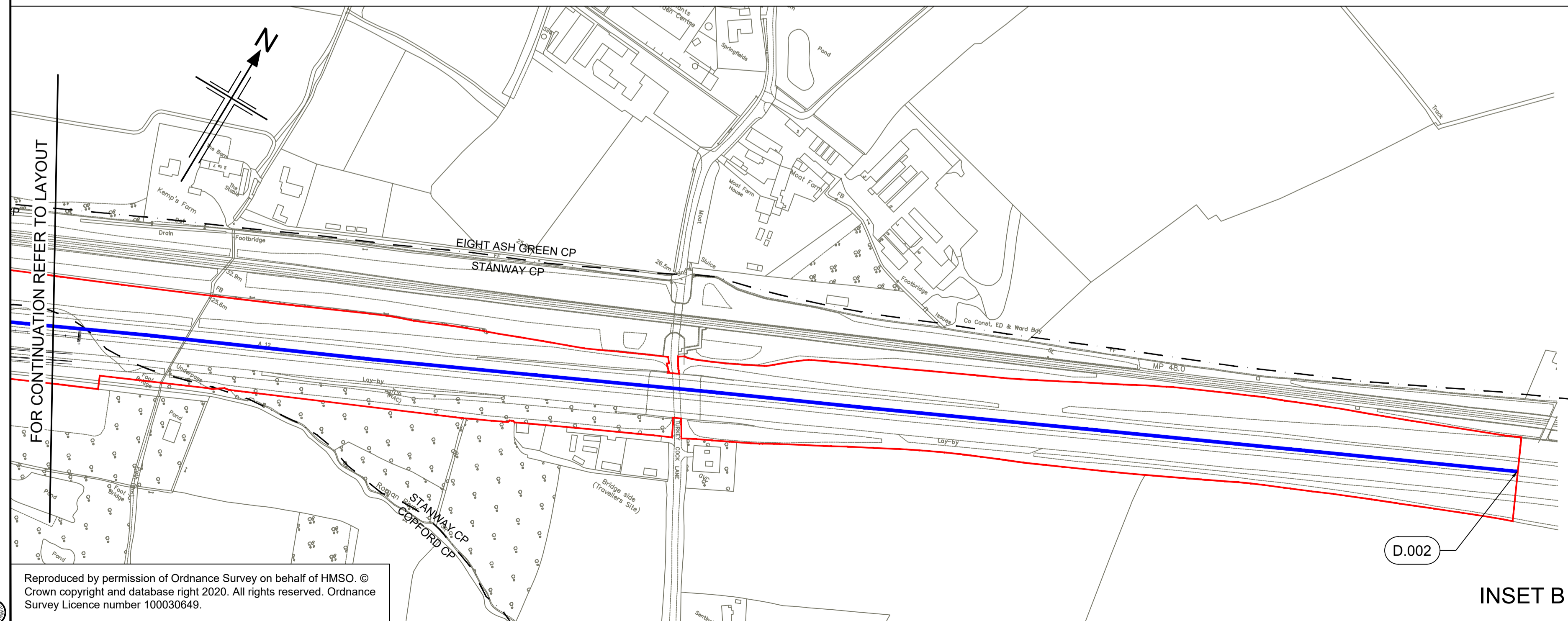


Client: national highways
 Project: A12 CHELMSFORD TO A120 WIDENING SCHEME

Drawing title: **REVOCATION OF EXISTING TRAFFIC ORDERS SHEET 19 OF 21**

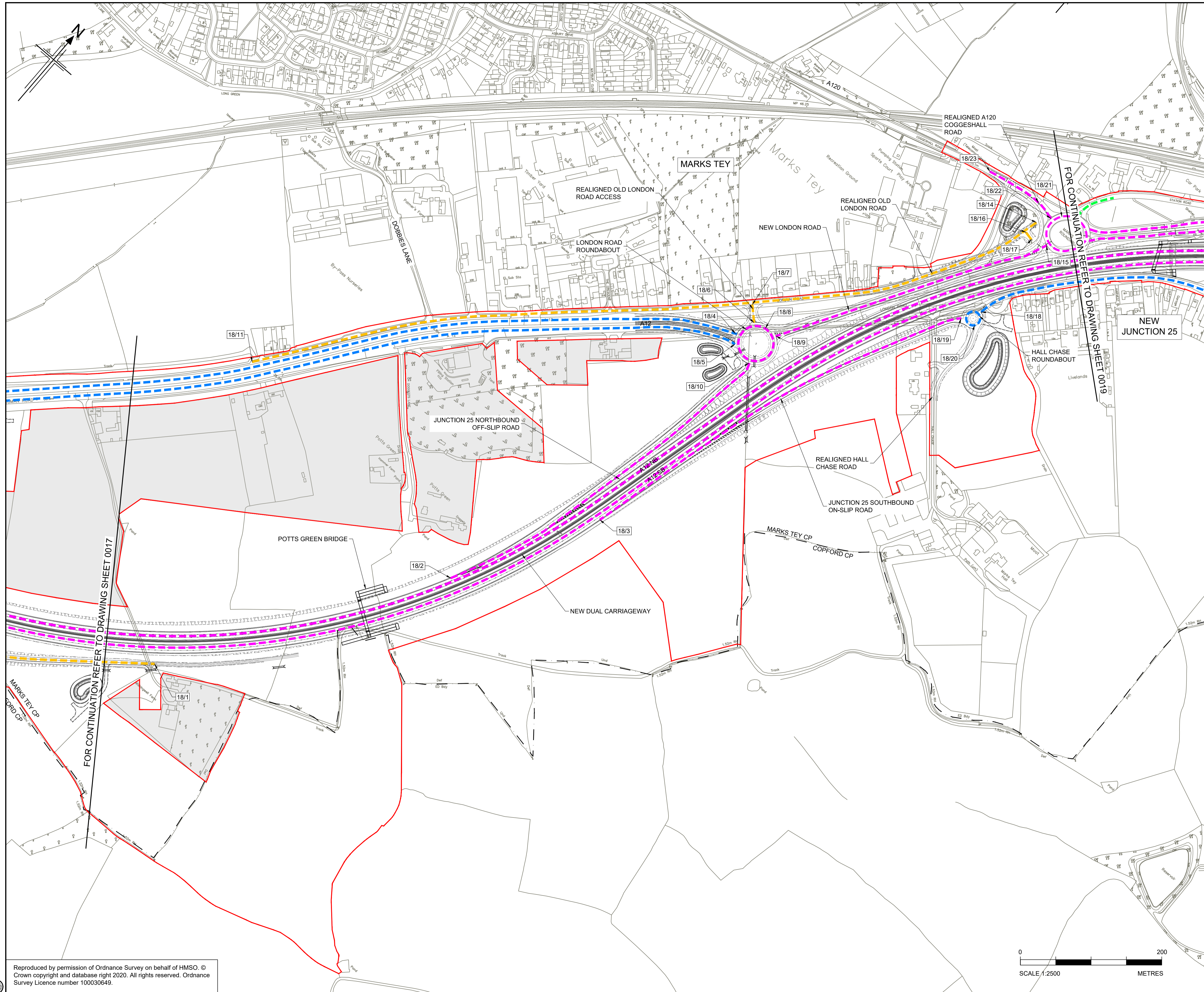
Regulation	REGULATION 113 & 114	
Purpose of issue	DCO EXAM	
State Code	Statutory Procedures and Powers	
Project Stage	PCF 4	Drawing status
Scale at A1 (841x594mm)	1:2500	S4
Jacobs No.	B36601D1	Rev
Client no.	HE551497	P02

Drawing number: HE551497 - JAC - LDC - SCHW
 PIN: JAC - LDC - SCHW
 Originator: JAC - LDC - SCHW
 Volume: -DR- C -0319
 Location: -DR- C -0319
 Type: -DR- C -0319
 Role: -DR- C -0319
 Number: -DR- C -0319

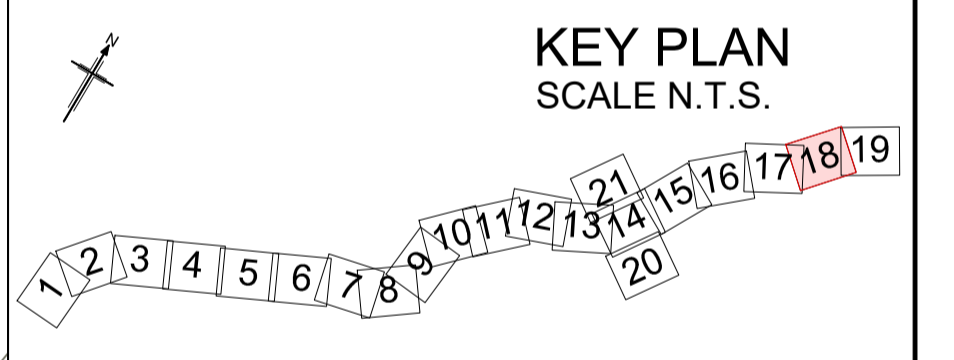


C:\working\jacobs_uk_highways_ssa\d0155545HE551497-LDC-SCHW-DR-C-0319.dwg - 31/03/2023 15:33:21 - A1Frame - KellyJE

Reproduced by permission of Ordnance Survey on behalf of HMSO. © Crown copyright and database right 2020. All rights reserved. Ordnance Survey Licence number 100030649.



- NOTES**
- ALL DIMENSIONS ARE IN METRES UNLESS OTHERWISE STATED.
 - THE BASE MAPPING IS BASED ON ORDNANCE SURVEY (O/S) DATA.
 - THIS PLAN SHOULD BE READ IN CONJUNCTION WITH OTHER APPLICATION DOCUMENTS IN PARTICULAR SCHEDULE 3 OF THE DEVELOPMENT CONSENT ORDER.
- LEGEND**
- PROPOSED TRUNK ROAD
 - PROPOSED CLASSIFIED A ROADS
 - PROPOSED CLASSIFIED B ROADS
 - PROPOSED CLASSIFIED C ROADS
 - PROPOSED UNCLASSIFIED ROADS
 - PARISH BOUNDARY
 - ADMINISTRATIVE BOUNDARY
 - ORDER LIMITS
 - ORDER LIMITS EXCLUSION ZONE
 - ROAD CLASSIFICATION - REFERENCE LABEL
 - NB NORTHBOUND
 - EB EASTBOUND
 - SB SOUTHBOUND
 - WB WESTBOUND



Rev	Rev. Date	Purpose of revision	Drawn	Checked	Rev'd	Apprv'd
P01	01/08/22	FINAL FOR DCO SUBMISSION	AE	CA	CA	DT
P02	03/04/23	DCO CHANGE	OB	LH	RM	RM

Development Consent Order Number: TR010060
 Development Consent Order Drawing Number: TR010060/APP/2.4

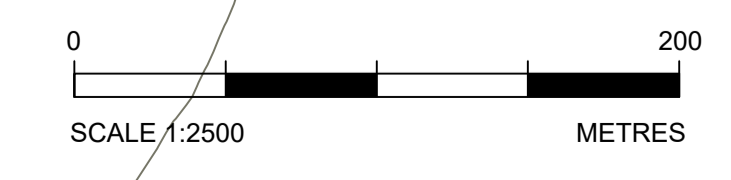


Project: **A12 CHELMSFORD TO A120 WIDENING SCHEME**

Drawing title: **CLASSIFICATION OF ROADS PLANS**
SHEET 18 OF 21

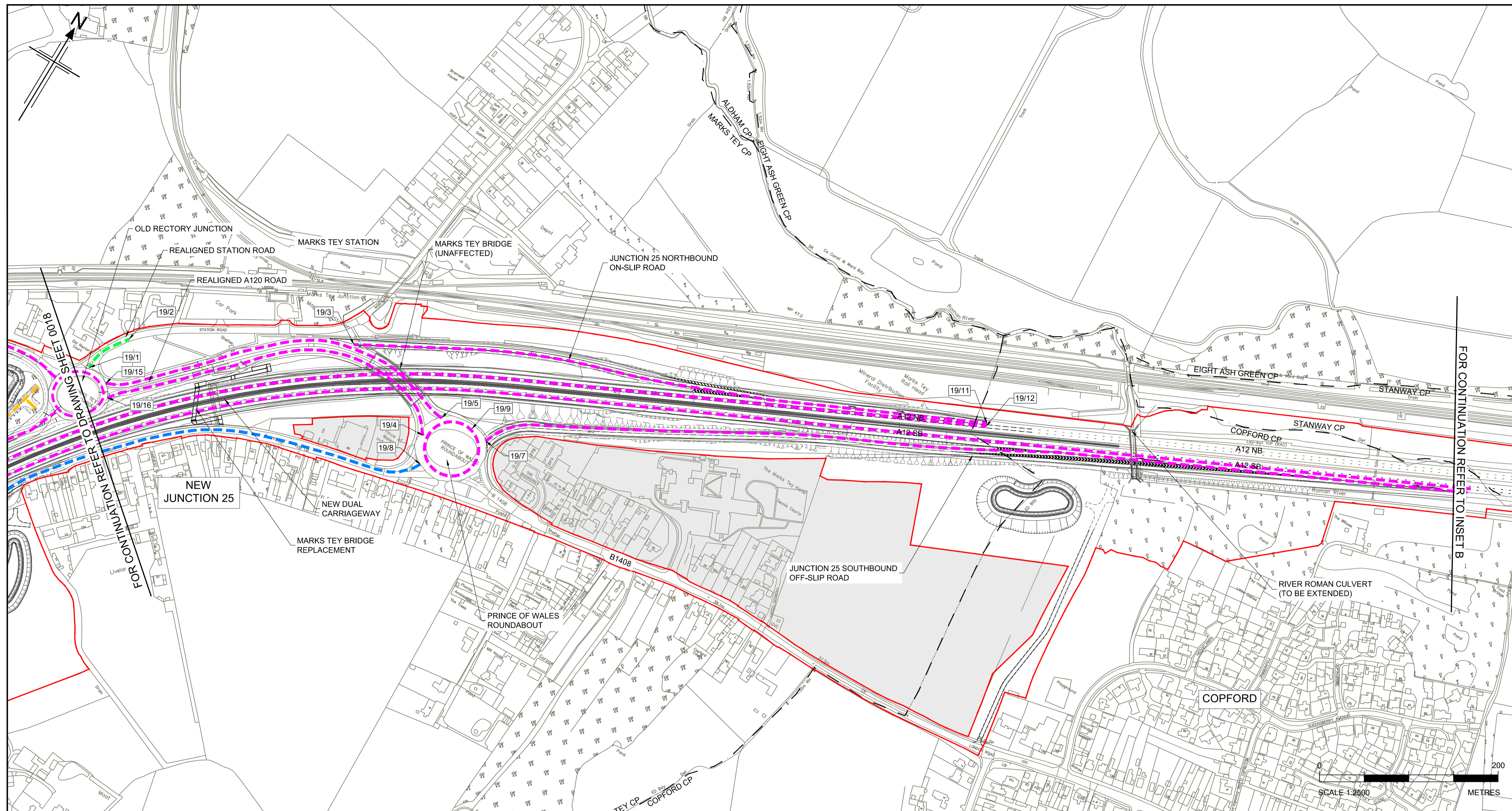
Regulation	REGULATION 113 & 114		
Purpose of issue	DCO EXAM		
State Code	Statutory Procedures and Powers		
Project Stage	PCF 4	Drawing status	
Scale at A1 (841x594mm)	1:2500	S4	
Jacobs No.	B36601D1	Rev	
Client no.	HE551497	P02	

Drawing number: **HE551497 - JAC - LDC - SCHW -DR- C -0618**



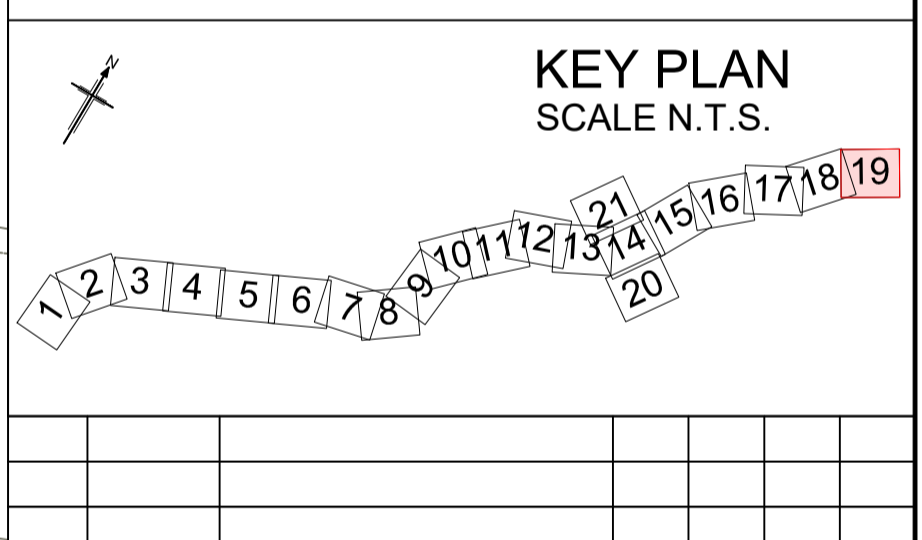
C:\pwworking\jacobs_uk_highways_ssa\legintl_buckking\015554615E551497-JAC-LDC-SCHW-DR-C-0618.dwg - 03/04/2023 16:39:29 - A1Frame - BUCKING

Reproduced by permission of Ordnance Survey on behalf of HMSO. © Crown copyright and database right 2020. All rights reserved. Ordnance Survey Licence number 100030649.



- NOTES**
1. ALL DIMENSIONS ARE IN METRES UNLESS OTHERWISE STATED.
 2. THE BASE MAPPING IS BASED ON ORDNANCE SURVEY (O/S) DATA.
 3. THIS PLAN SHOULD BE READ IN CONJUNCTION WITH OTHER APPLICATION DOCUMENTS IN PARTICULAR SCHEDULE 3 OF THE DEVELOPMENT CONSENT ORDER.

- LEGEND**
- PROPOSED TRUNK ROAD
 - PROPOSED CLASSIFIED A ROADS
 - PROPOSED CLASSIFIED B ROADS
 - PROPOSED CLASSIFIED C ROADS
 - PROPOSED UNCLASSIFIED ROADS
 - PARISH BOUNDARY
 - ADMINISTRATIVE BOUNDARY
 - ORDER LIMITS
 - ORDER LIMITS EXCLUSION ZONE
 - ROAD CLASSIFICATION - REFERENCE LABEL
 - NB NORTHBOUND
 - EB EASTBOUND
 - SB SOUTHBOUND
 - WB WESTBOUND



P01	01/08/22	FINAL FOR DCO SUBMISSION	AE	CA	CA	DT
P02	03/04/23	DCO CHANGE	OB	LH	RM	RM
Rev	Rev. Date	Purpose of revision	Drawn	Checked	Rev'd	Apprv'd

Development Consent Order Number: TR010060
Development Consent Order Drawing Number: TR010060/APP/2.4

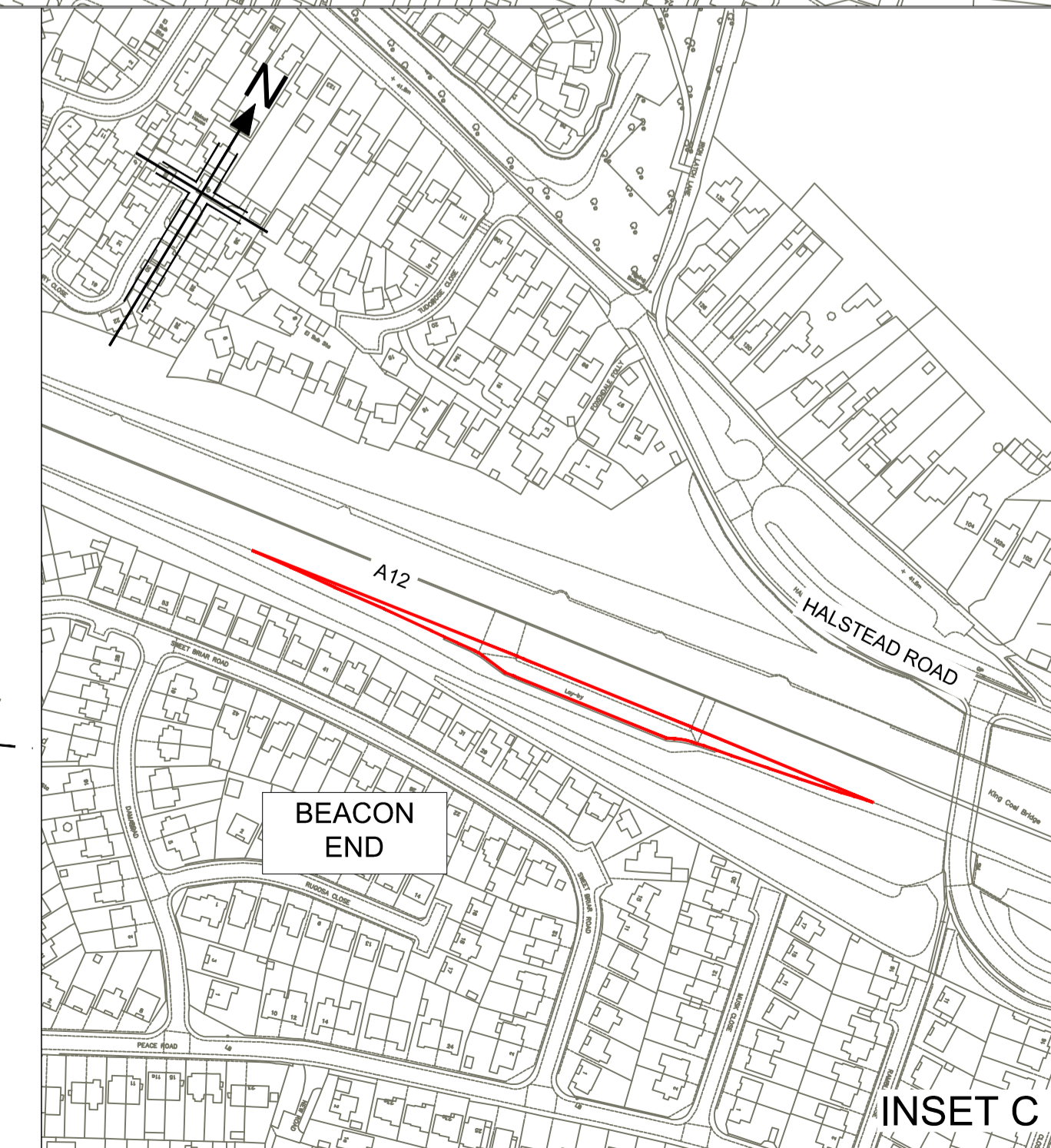
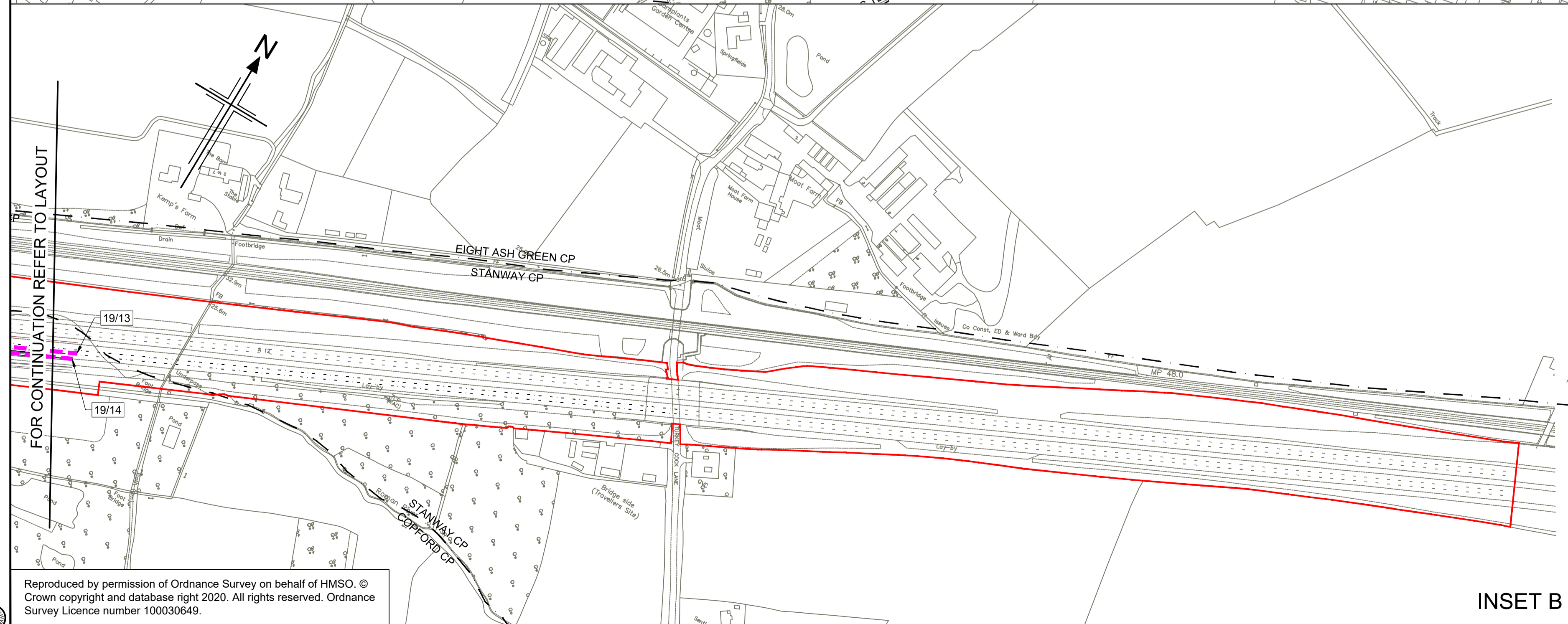


Project
A12 CHELMSFORD TO A120 WIDENING SCHEME

Drawing title
CLASSIFICATION OF ROADS PLANS
SHEET 19 OF 21

Regulation	REGULATION 113 & 114
Purpose of issue	DCO EXAM
State Code	Statutory Procedures and Powers
Project Stage	PCF 4
Scale at A1 (841x594mm)	1:2500
Jacobs No.	B36601D1
Client no.	HE551497
Drawing number	
PIN	Originator
Volume	Location
Role	Number

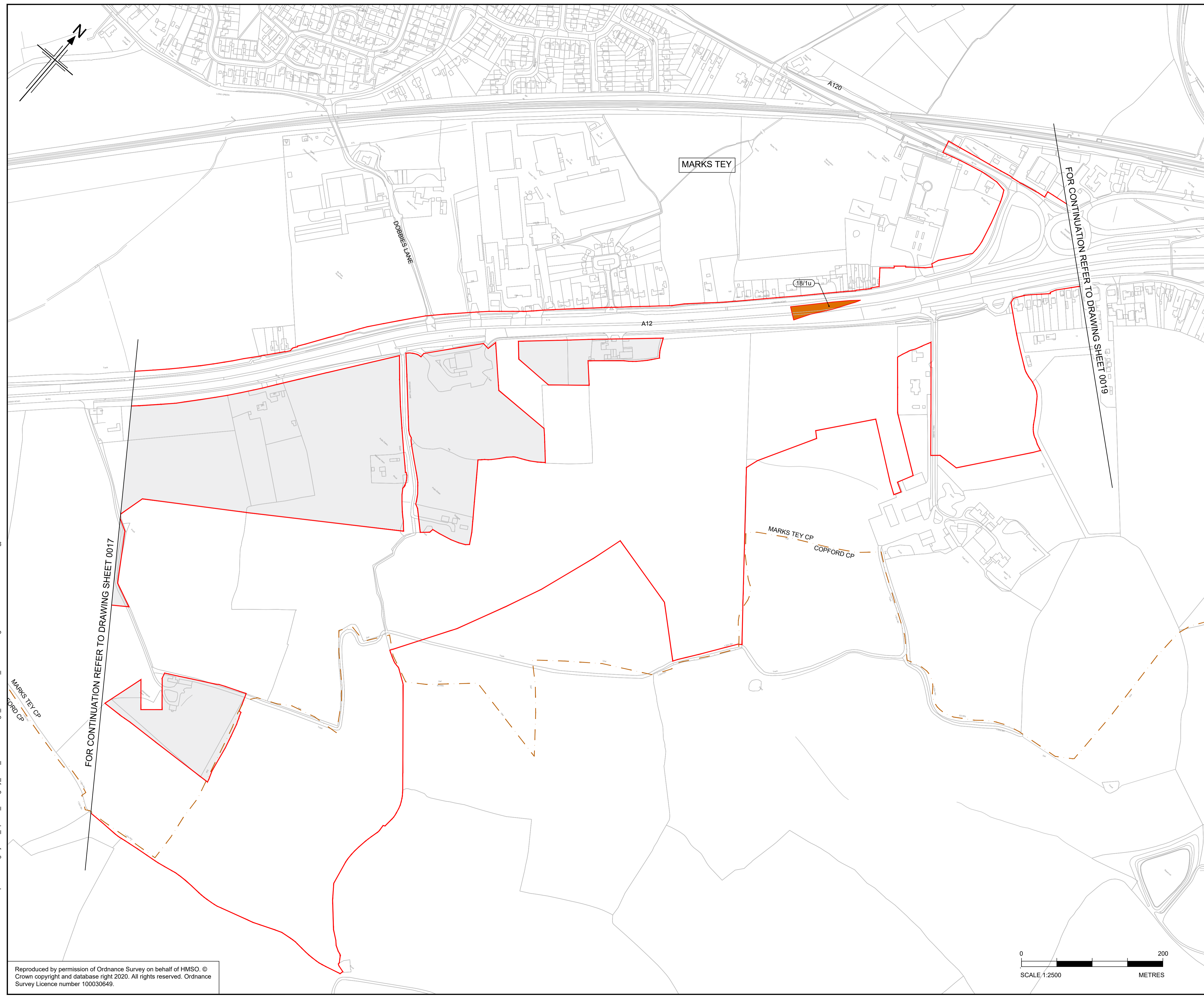
HE551497 - JAC - LDC -
SCHW -DR- C -0619



Reproduced by permission of Ordnance Survey on behalf of HMSO. © Crown copyright and database right 2020. All rights reserved. Ordnance Survey Licence number 100030649.

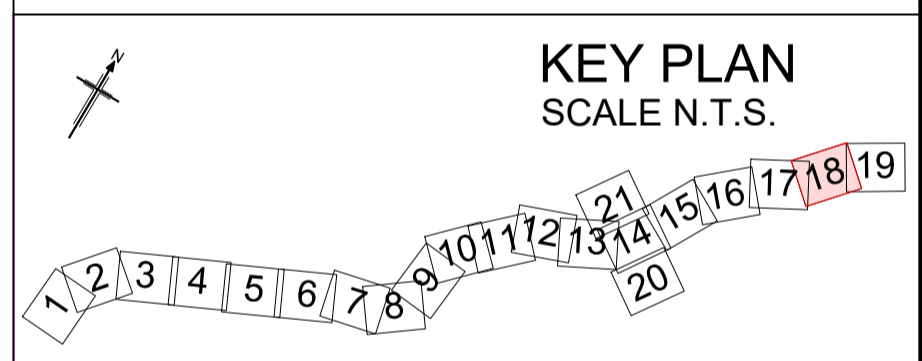
C:\pwworking\jacobs_uk_highways_ssa\legintl_buckingham\015554561HE551497-JAC-LDC-SCHW-DR-C-0619.dwg - 03/04/2023 16:46:00 - A1Frame - BUCKING

N:\CAD Team\A12 Land Plans\Special Category\A12_Special_Category_Land_Plans\R2-Change_31032023.dwg - 31/03/2023 15:34:10 - S18 - giones



- NOTES**
1. ALL DIMENSIONS ARE IN METERS UNLESS OTHERWISE STATED.
 2. THE BASE MAPPING IS BASED ON ORDNANCE SURVEY (O/S) DATA.
 3. ALL EASEMENTS, SERVITUDES AND PRIVATE RIGHTS ARE PROPOSED TO BE EXTINGUISHED ON LAND THAT IS TO BE ACQUIRED UNLESS STATED OTHERWISE IN THE BOOK OF REFERENCE.
 4. THIS DRAWING IS TO READ IN CONJUNCTION WITH ALL OTHER PLANS AND DOCUMENTATION, IN PARTICULAR THE WORKS PLANS [TR010060/APP/2.2] AND BOOK OF REFERENCE [TR010060/APP/4.3]

- LEGEND**
- ORDER LIMITS
 - SPECIAL CATEGORY LAND - OPEN SPACE - PERMANENT ACQUISITION OF ALL INTERESTS IN LAND
 - SPECIAL CATEGORY LAND - OPEN SPACE - LAND TO BE USED TEMPORARILY
 - SPECIAL CATEGORY LAND - OPEN SPACE - LAND TO BE USED TEMPORARILY AND NEW RIGHTS TO BE ACQUIRED PERMANENTLY
 - SPECIAL CATEGORY LAND - REPLACEMENT LAND
 - LAND NOT SUBJECT TO POWERS IN THE ORDER
 - (XX/XX) PLOT NUMBERS
 - ADMINISTRATIVE BOUNDARY
 - PARISH BOUNDARIES



P02	31/03/2023	DCO CHANGE	GJ	CC	KC	ND
P01	01/07/2022	DCO APPLICATION	GJ	C.C	K.C	N.D
Rev	Rev. Date	Purpose of revision	Drawn	Checked	Rev'd	Appr'd

Development Consent Order Number:	Development Consent Order Drawing Number:
TR010060	TR010060/APP/2.5

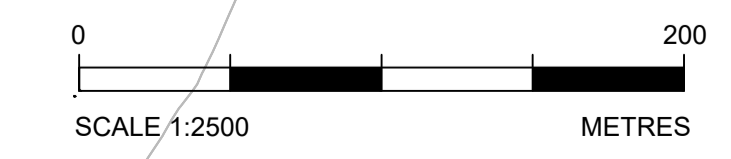


Project
A12 CHELMSFORD TO A120 WIDENING SCHEME

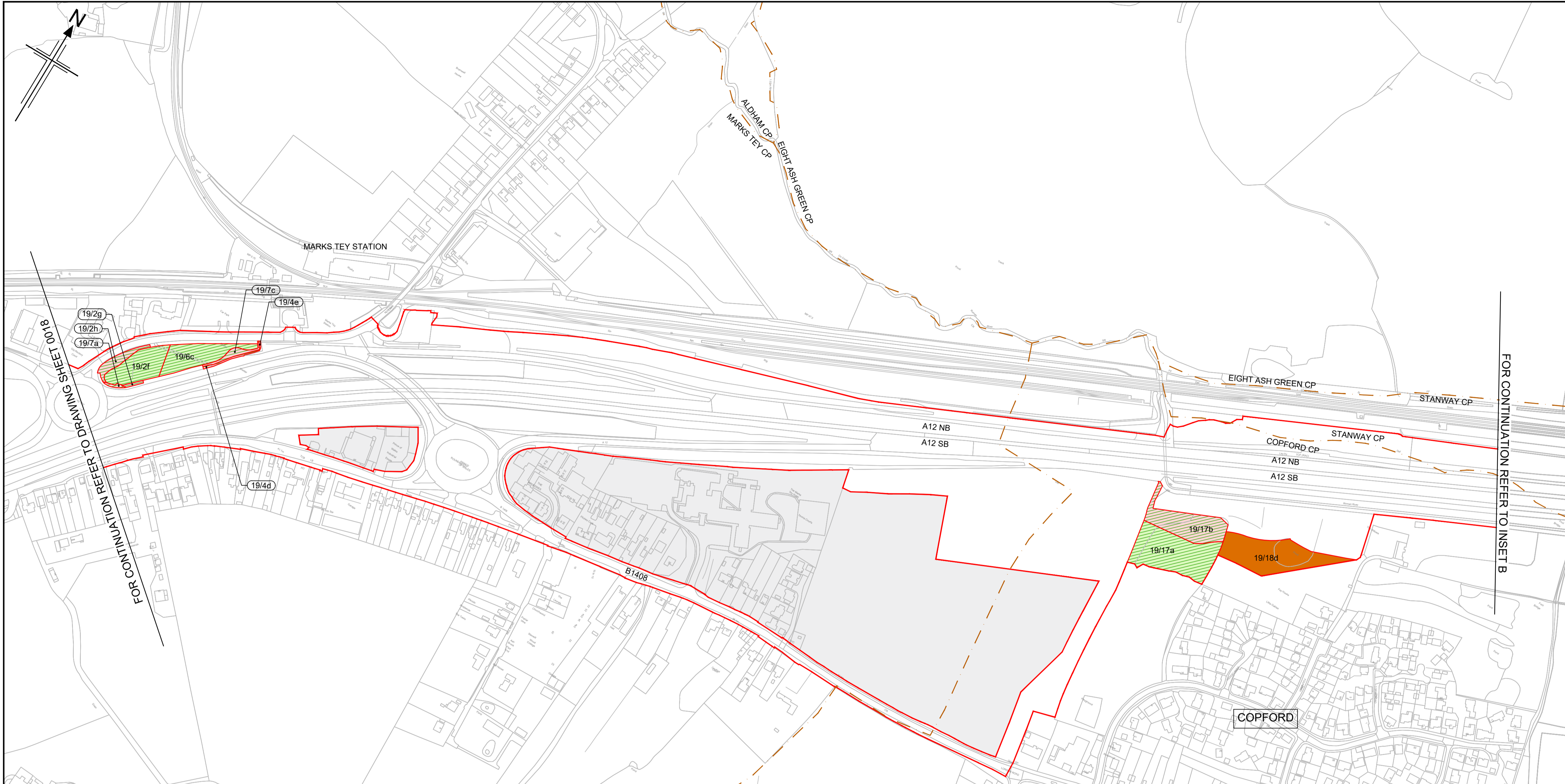
Drawing title
**SPECIAL CATEGORY LAND PLANS
SHEET 18 OF 21**

Regulation	REGULATION 113 & 114	
Purpose of issue	DCO EXAM	
State Code	Statutory Powers and Procedures	
Project Stage	PCF4	Drawing status
Scale at A1 (841x594mm)	1:2500	S4
Jacobs No.	B36601D1	Rev
Client no.	HE551497	P02

Drawing number
PIN | Originator | Volume
HE551497 - ARD - LDC -
Location | Type | Role | Number
SCHW -DR- X -0118

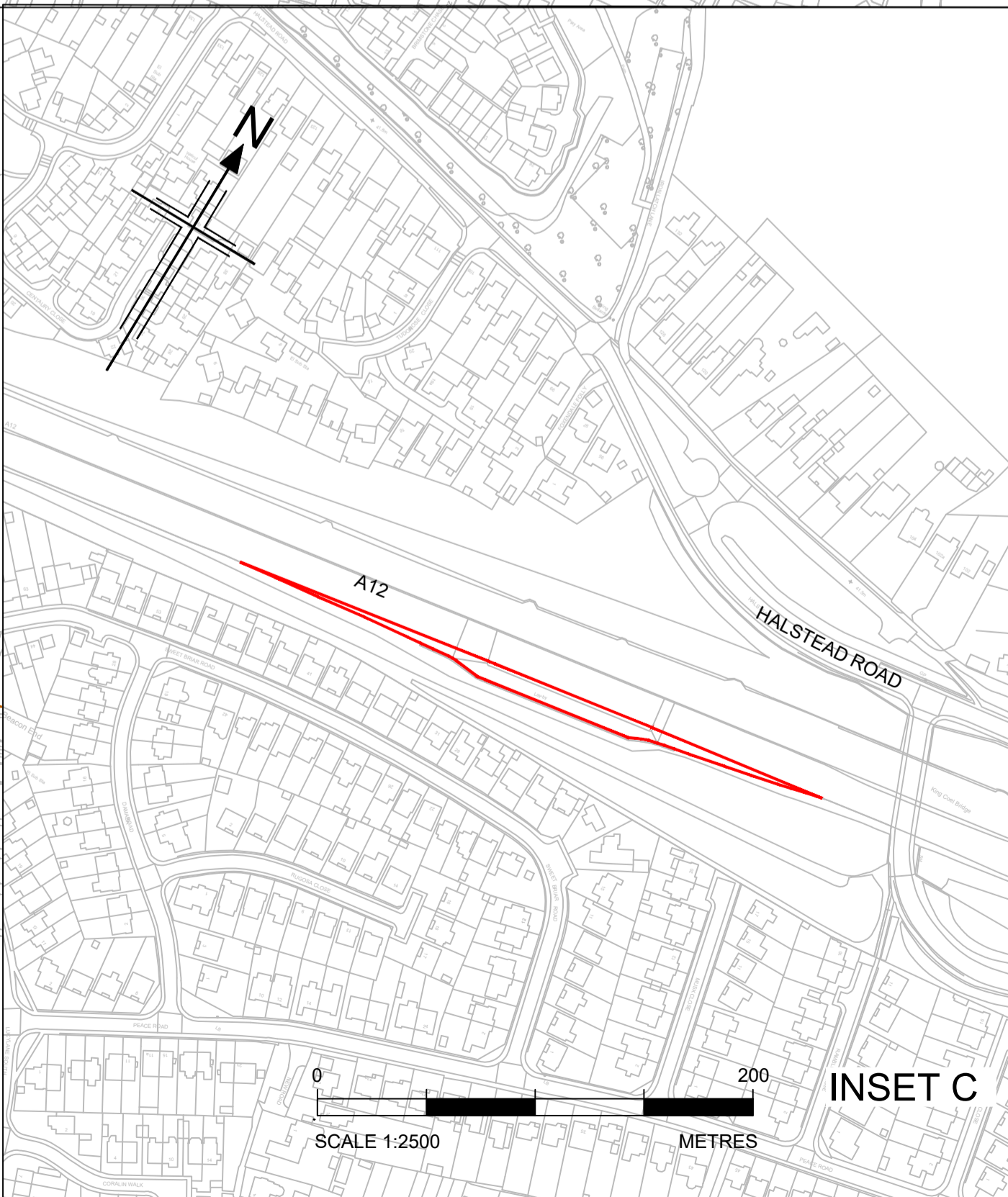
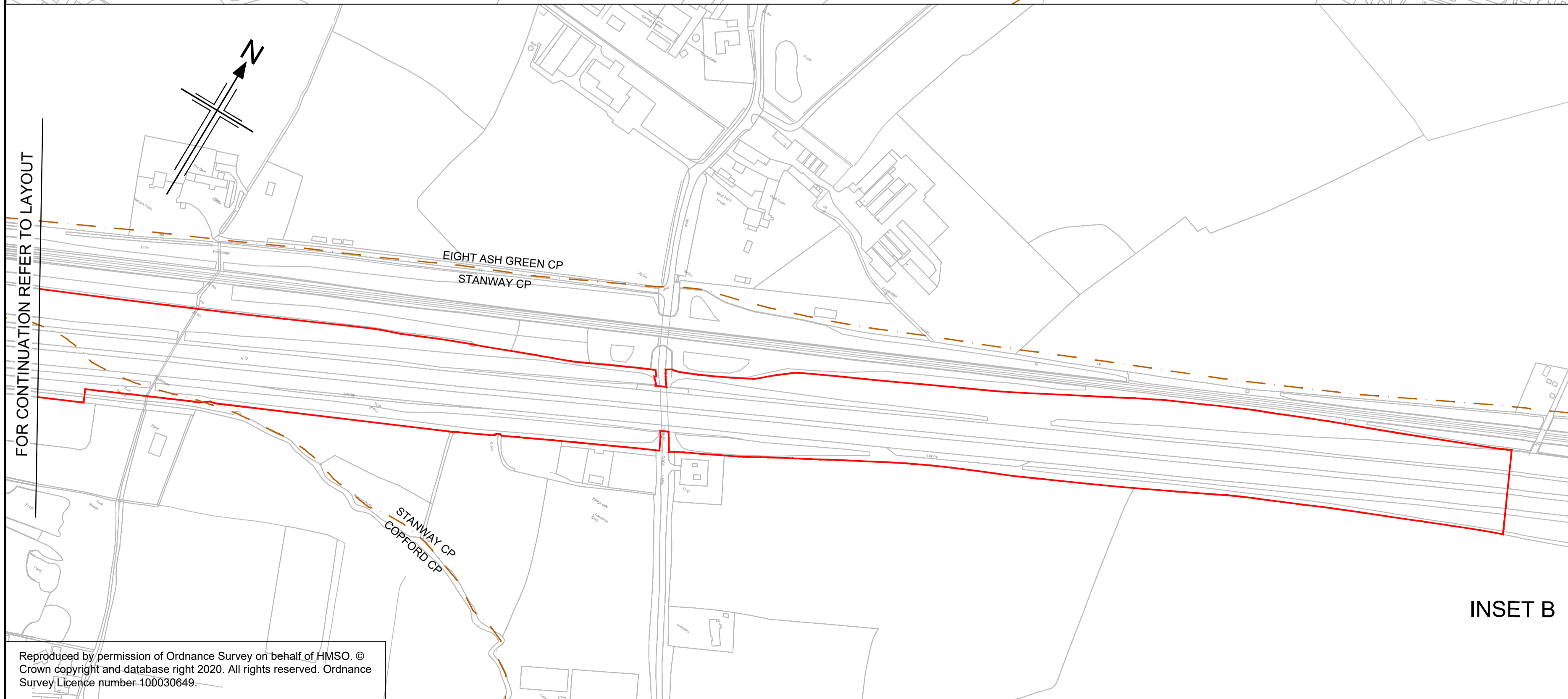



Reproduced by permission of Ordnance Survey on behalf of HMSO. © Crown copyright and database right 2020. All rights reserved. Ordnance Survey Licence number 100030649.



- NOTES**
1. ALL DIMENSIONS ARE IN METERS UNLESS OTHERWISE STATED.
 2. THE BASE MAPPING IS BASED ON ORDNANCE SURVEY (O/S) DATA.
 3. ALL EASEMENTS, SERVITUDES AND PRIVATE RIGHTS ARE PROPOSED TO BE EXTINGUISHED ON LAND THAT IS TO BE ACQUIRED UNLESS STATED OTHERWISE IN THE BOOK OF REFERENCE.
 4. THIS DRAWING IS TO READ IN CONJUNCTION WITH ALL OTHER PLANS AND DOCUMENTATION, IN PARTICULAR THE WORKS PLANS [TR010060/APP/2.2] AND BOOK OF REFERENCE [TR010060/APP/4.3]

- LEGEND**
- ORDER LIMITS
 - SPECIAL CATEGORY LAND - OPEN SPACE - PERMANENT ACQUISITION OF ALL INTERESTS IN LAND
 - SPECIAL CATEGORY LAND - OPEN SPACE - LAND TO BE USED TEMPORARILY
 - SPECIAL CATEGORY LAND - OPEN SPACE - LAND TO BE USED TEMPORARILY AND NEW RIGHTS TO BE ACQUIRED PERMANENTLY
 - SPECIAL CATEGORY LAND - REPLACEMENT LAND
 - LAND NOT SUBJECT TO POWERS IN THE ORDER
 - PLOT NUMBERS (XX/XX)
 - ADMINISTRATIVE BOUNDARY
 - PARISH BOUNDARIES



P02	31/03/2023	DCO CHANGE	GJ	CC	KC	ND
P01	01/07/2022	DCO APPLICATION	G.J	C.C	K.C	N.D
Rev	Rev. Date	Purpose of revision	Drawn	Checked	Rev'd	Apprv'd
Development Consent Order Number:			Development Consent Order Drawing Number:			
TR010060			TR010060/APP/2.5			



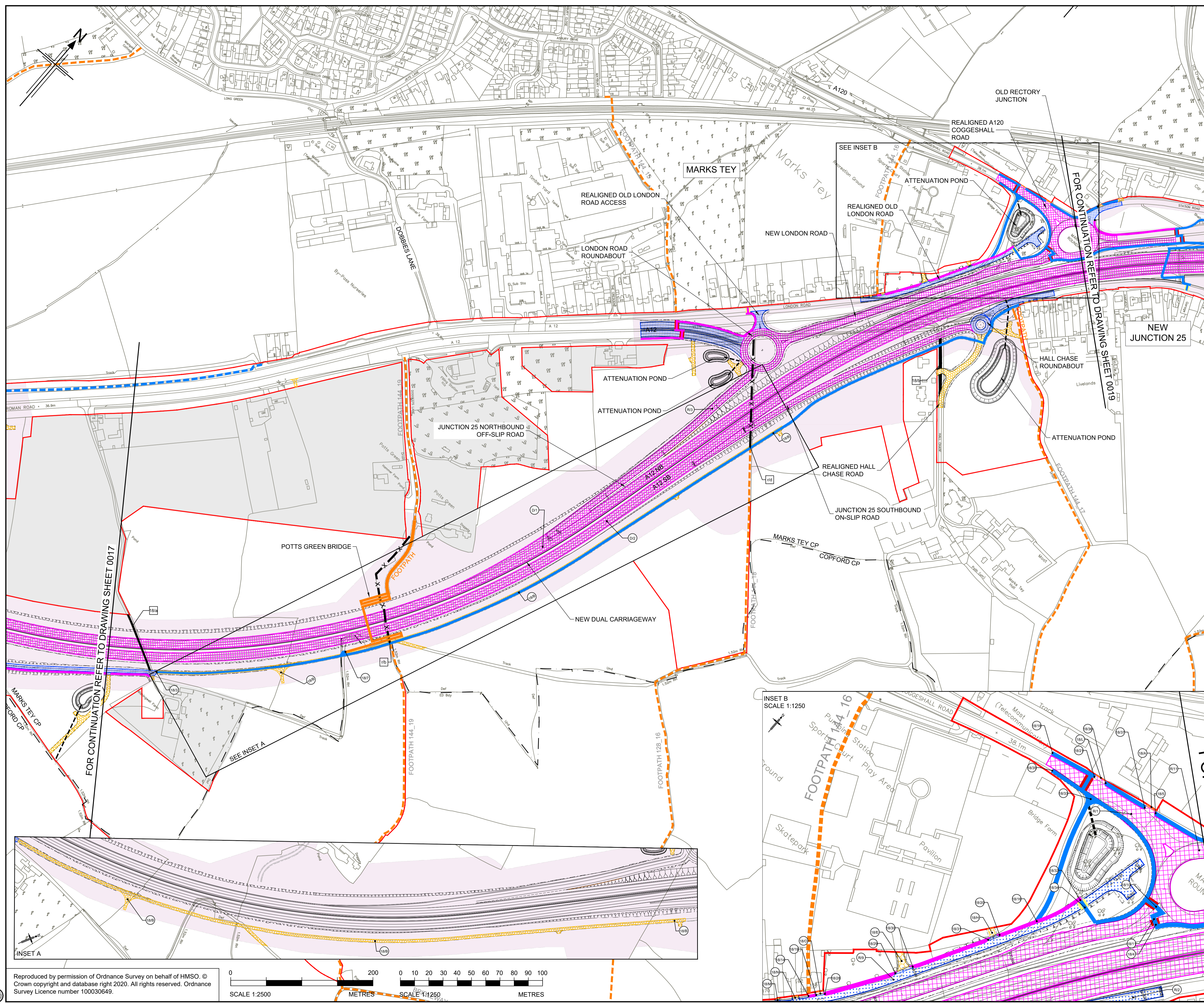
Project
A12 CHELMSFORD TO A120 WIDENING SCHEME

Drawing title
**SPECIAL CATEGORY LAND PLANS
SHEET 19 OF 21**

Regulation	REGULATION 113 & 114	
Purpose of issue	DCO EXAM	
State Code	Statutory Powers and Procedures	
Project Stage	PCF4	Drawing status S4
Scale at A1 (841x594mm)	1:2500	Rev P02
Jacobs No.	B36601D1	
Client no.	HE551497	
Drawing number	PIN	Originator
HE551497	ARD	LDC-
Location	SCHW	Type Role Number
		-DR- X -0119

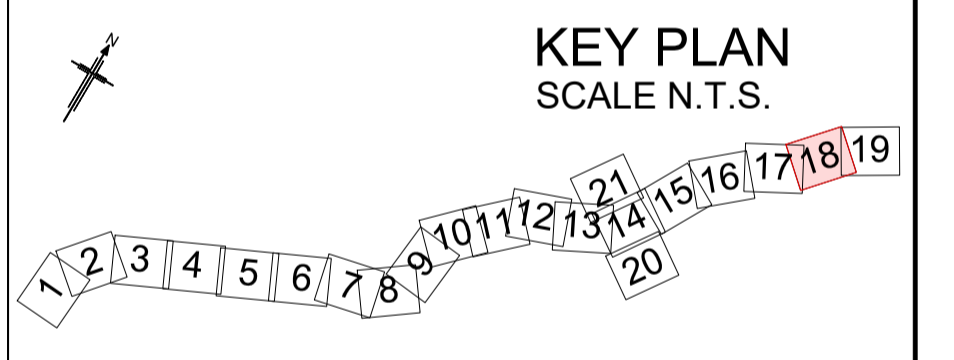
N:\CAD Team\A12 Land Plans\Special Category\A12_Special_Category_Land_Plans\R2-Change_31032023.dwg - 31/03/2023 15:41:01 - S19 - giones

Reproduced by permission of Ordnance Survey on behalf of HMSO © Crown copyright and database right 2020. All rights reserved. Ordnance Survey Licence number 100030649.



- NOTES**
1. ALL DIMENSIONS ARE IN METRES UNLESS OTHERWISE STATED.
 2. THE BASE MAPPING IS BASED ON ORDNANCE SURVEY (O/S) DATA.
 3. THIS PLAN SHOULD BE READ IN CONJUNCTION WITH OTHER APPLICATION DOCUMENTS.

- LEGEND**
- EXISTING PRIVATE MEANS OF ACCESS TO BE STOPPED UP
 - NEW HIGHWAY - TRUNK ROAD
 - NEW HIGHWAY - NON-TRUNK ROAD
 - NEW PRIVATE MEANS OF ACCESS
 - NEW PRIVATE MEANS OF ACCESS WITH PHYSICAL WORKS
 - NEW CYCLE TRACK
 - NEW FOOTWAY
 - NEW FOOTPATH / BRIDLEWAY
 - NEW HIGHWAY - REFERENCE LABEL (A/1)
 - EXISTING PRIVATE MEANS OF ACCESS TO BE STOPPED UP - REFERENCE LABEL (1/a)
 - NEW PRIVATE MEANS OF ACCESS - REFERENCE LABEL (1/A)
 - PUBLIC RIGHT OF WAY TO BE STOPPED UP - REFERENCE LABEL (a/a)
 - NEW FOOTWAY / FOOTPATH / CYCLE TRACK / BRIDLEWAY - REFERENCE LABEL (1/1)
 - ORDER LIMITS
 - PARISH BOUNDARY
 - ADMINISTRATIVE BOUNDARY
 - PUBLIC RIGHT OF WAY TO BE STOPPED UP (X)
 - EXISTING PUBLIC RIGHT OF WAY
 - EXISTING CYCLE TRACK
 - LAND NOT INCLUDED WITHIN THE ORDER LIMIT
 - CONTROLLED CROSSING LOCATION
 - UNCONTROLLED CROSSING LOCATION
 - NB NORTHBOUND
 - SB SOUTHBOUND
 - LIMITS OF DEVIATION FOR NEW & IMPROVED FOOTWAY, FOOTPATH, CYCLE TRACK OR BRIDLEWAY



Rev	Rev. Date	Purpose of revision	Drawn	Checked	Rev'd	Apprv'd
P01	01/08/22	FINAL FOR DCO SUBMISSION	AE	CA	CA	DT
P02	05/10/22	FINAL FOR DCO SUBMISSION	ES	CA	RM	RM
P03	04/04/23	DCO CHANGE	AE	LH	RM	RM
P04	05/04/23	DCO CHANGE	AE	LH	RM	RM

Development Consent Order Number: TR010060
 Development Consent Order Drawing Number: TR010060/APP/2.6



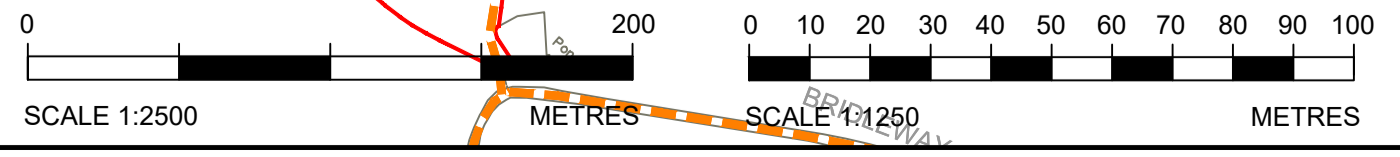
Project: A12 CHELMSFORD TO A120 WIDENING SCHEME

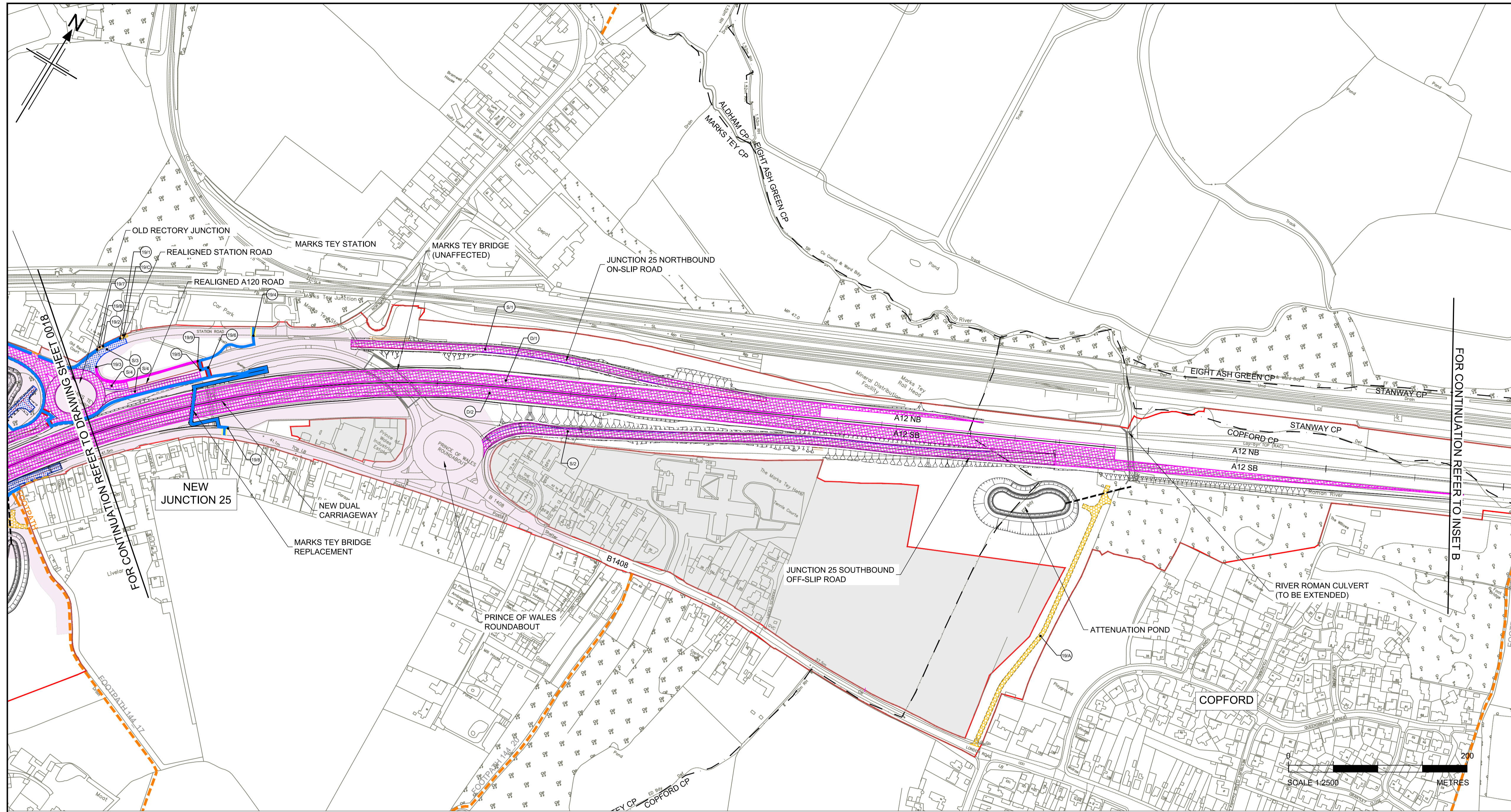
Drawing title: STREETS, RIGHTS OF WAY AND ACCESS PLANS SHEET 18 OF 21

Regulation	REGULATION 113 & 114
Purpose of issue	DCO EXAM
State Code	Statutory Procedures and Powers
Project Stage	PCF 4
Scale at A1 (841x594mm)	AS SHOWN
Jacobs No.	B36601D1
Client no.	HE551497
Drawing number	HE551497 - JAC - LDC - SCHW - DR - C -0518
Originator	JAC
Volume	-
Location	-
Type	-
Role	-
Number	-

c:\pwworking\jacobs_uk_highways_ssa\he551497\HE551497-JAC-LDC-SCHW-DR-C-0518.dwg - 05/04/2023 12:57:53 - 518 - ElnourA

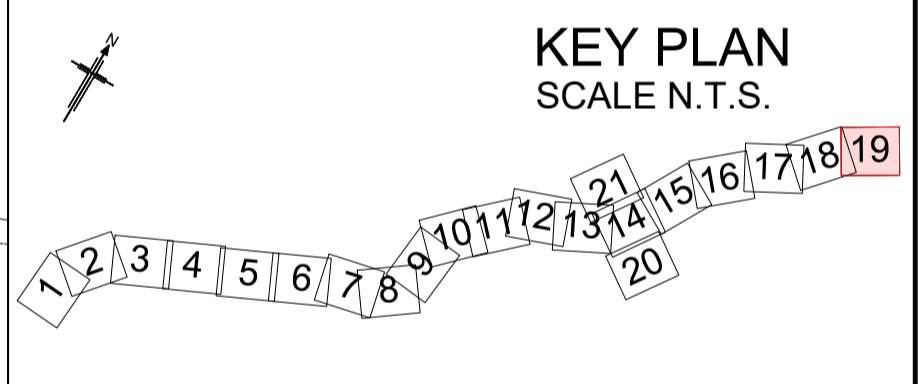
Reproduced by permission of Ordnance Survey on behalf of HMSO. © Crown copyright and database right 2020. All rights reserved. Ordnance Survey Licence number 100030649.





- NOTES**
1. ALL DIMENSIONS ARE IN METRES UNLESS OTHERWISE STATED.
 2. THE BASE MAPPING IS BASED ON ORDNANCE SURVEY (O/S) DATA.
 3. THIS PLAN SHOULD BE READ IN CONJUNCTION WITH OTHER APPLICATION DOCUMENTS.

- LEGEND**
- EXISTING PRIVATE MEANS OF ACCESS TO BE STOPPED UP
 - NEW HIGHWAY - TRUNK ROAD
 - NEW HIGHWAY - NON -TRUNK ROAD
 - NEW PRIVATE MEANS OF ACCESS
 - NEW PRIVATE MEANS OF ACCESS WITH PHYSICAL WORKS
 - NEW CYCLE TRACK
 - NEW FOOTWAY
 - NEW FOOTPATH / BRIDLEWAY
 - NEW HIGHWAY - REFERENCE LABEL
 - EXISTING PRIVATE MEANS OF ACCESS TO BE STOPPED UP - REFERENCE LABEL
 - NEW PRIVATE MEANS OF ACCESS - REFERENCE LABEL
 - PUBLIC RIGHT OF WAY TO BE STOPPED UP - REFERENCE LABEL
 - NEW FOOTWAY / FOOTPATH / CYCLE TRACK / BRIDLEWAY - REFERENCE LABEL
 - ORDER LIMITS
 - PARISH BOUNDARY
 - ADMINISTRATIVE BOUNDARY
 - PUBLIC RIGHT OF WAY TO BE STOPPED UP
 - EXISTING PUBLIC RIGHT OF WAY
 - EXISTING CYCLE TRACK
 - LAND NOT INCLUDED WITHIN THE ORDER LIMIT
 - CONTROLLED CROSSING LOCATION
 - UNCONTROLLED CROSSING LOCATION
 - NB NORTHBOUND
 - SB SOUTHBOUND
 - LIMITS OF DEVIATION FOR NEW & IMPROVED FOOTWAY, FOOTPATH, CYCLE TRACK OR BRIDLEWAY



P01	01/08/22	FINAL FOR DCO SUBMISSION	AE	CA	CA	DT
P02	05/10/22	FINAL FOR DCO SUBMISSION	ES	CA	RM	RM
P03	04/04/23	DCO CHANGE	AE	LH	RM	RM
P04	05/04/23	DCO CHANGE	AE	LH	RM	RM
Rev	Rev. Date	Purpose of revision	Drawn	Checked	Rev'd	Apprv'd

Development Consent Order Number: TR010060
 Development Consent Order Drawing Number: TR010060/APP/2.6

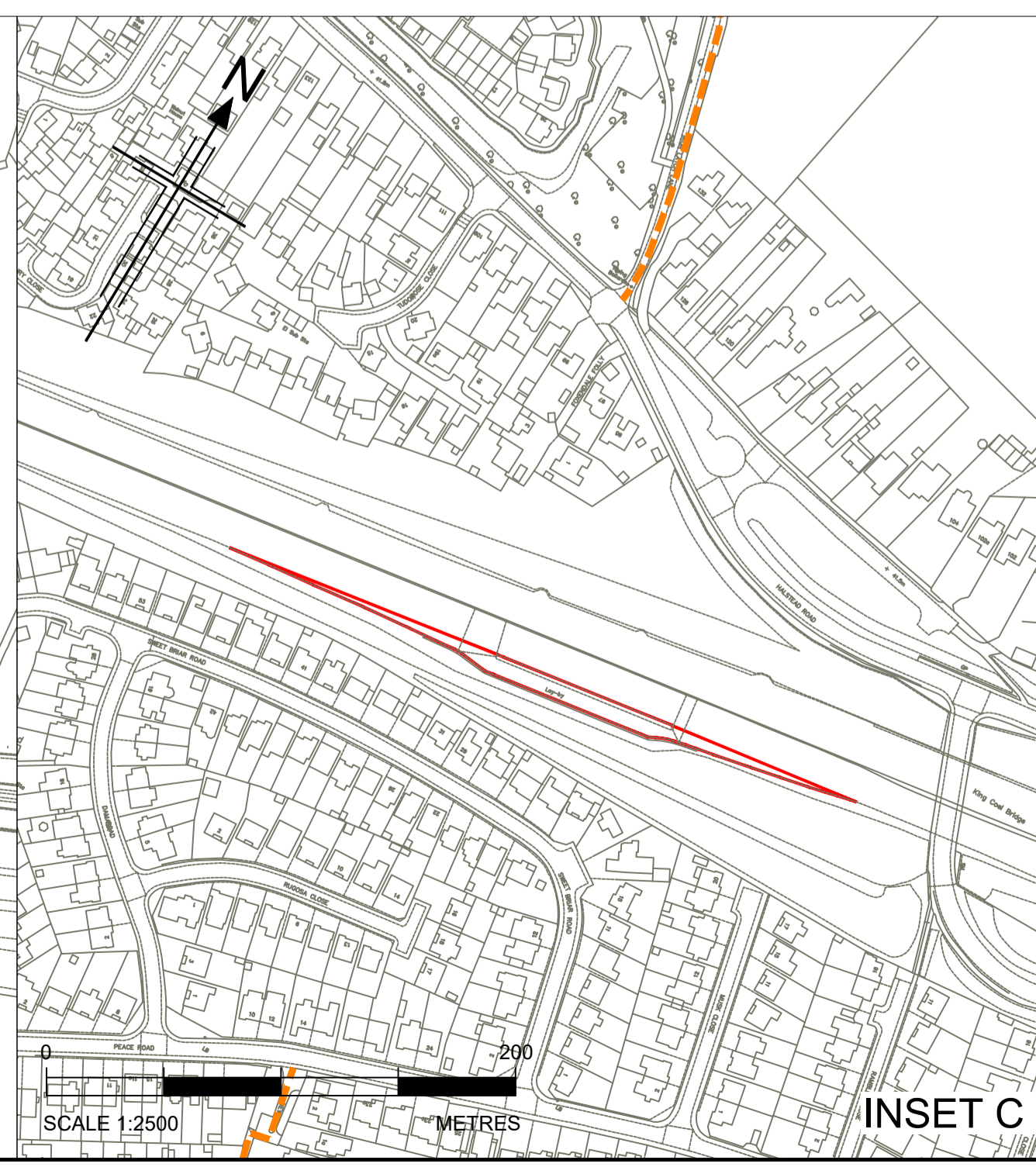
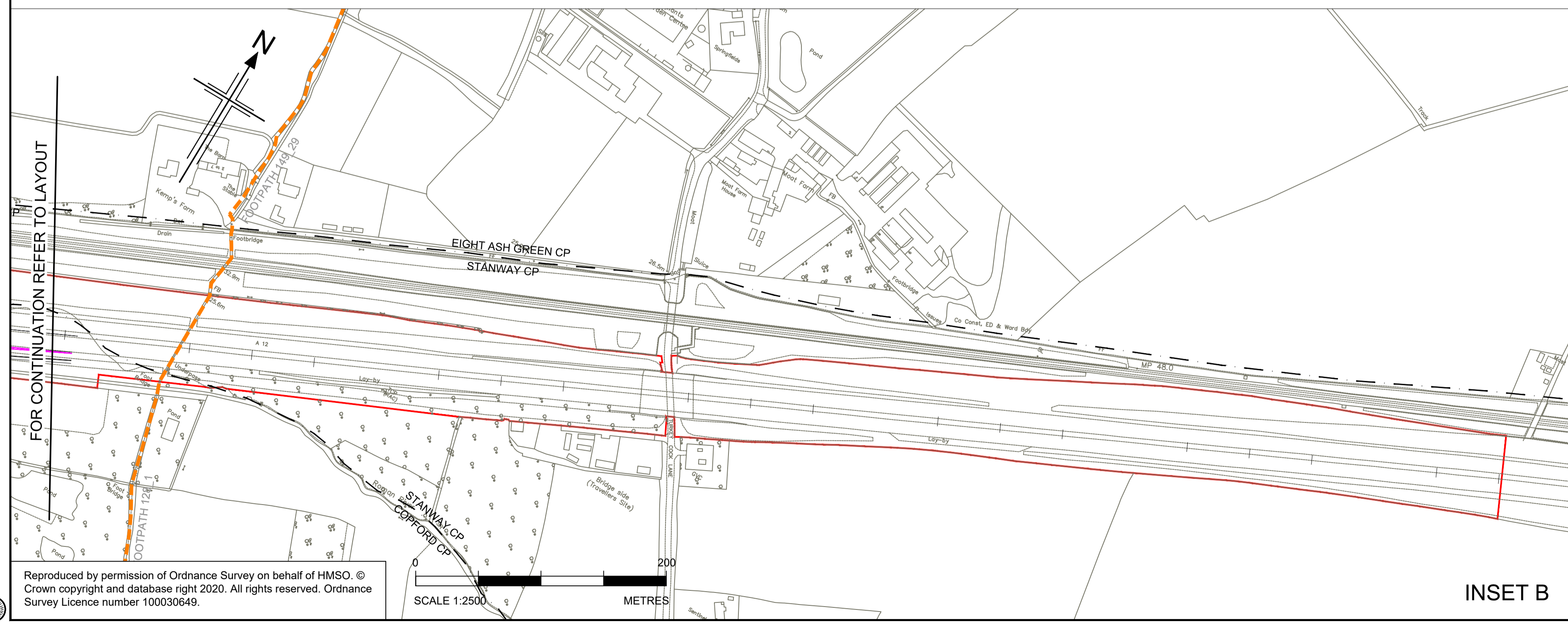


Client: national highways
 Project: A12 CHELMSFORD TO A120 WIDENING SCHEME

Drawing title: STREETS, RIGHTS OF WAY AND ACCESS PLANS SHEET 19 OF 21

Regulation	REGULATION 113 & 114		
Purpose of issue	DCO EXAM		
State Code	Statutory Procedures and Powers		
Project Stage	PCF 4	Drawing status	S4
Scale at A1 (841x594mm)	1:2500	Rev	P04
Jacobs No.	B36601D1		
Client no.	HE551497		

Drawing number: HE551497 - JAC - LDC - SCHW - DR - C -0519
 PIN | Originator | Volume | Location | Type | Role | Number



Reproduced by permission of Ordnance Survey on behalf of HMSO. © Crown copyright and database right 2020. All rights reserved. Ordnance Survey Licence number 100030649.

C:\p\working\jacobs_uk_highways_ssa\elnour\01555515\HE551497-JAC-LDC-SCHW-DR-C-0519.dwg 05/04/2023 12:50:01 - 519 - ElnourA

© Crown copyright 2021.

You may re-use this information (not including logos) free of charge in any format or medium, under the terms of the Open Government Licence. To view this licence: visit www.nationalarchives.gov.uk/doc/open-government-licence/ write to the **Information Policy Team, The National Archives, Kew, London TW9 4DU**, or email psi@nationalarchives.gsi.gov.uk.

Mapping (where present): © Crown copyright and database rights 2021 OS 100030649. You are permitted to use this data solely to enable you to respond to, or interact with, the organisation that provided you with the data. You are not permitted to copy, sub-licence, distribute or sell any of this data to third parties in any form.

This document is also available on our website at www.highwaysengland.co.uk
For an accessible version of this publication please call **0300 123 5000** and we will help you.

If you have any enquiries about this publication email info@highwaysengland.co.uk or call **0300 123 5000***. Please quote the Highways England publications code **PR48/21**.

*Calls to 03 numbers cost no more than a national rate call to an 01 or 02 number and must count towards any inclusive minutes in the same way as 01 and 02 calls.

These rules apply to calls from any type of line including mobile, BT, other fixed line or payphone. Calls may be recorded or monitored.

Registered office Bridge House, 1 Walnut Tree Close, Guildford GU1 4LZ
Highways England Company Limited registered in England and Wales number 09346363