

A12 Chelmsford to A120 widening scheme

TR010060

**DEVELOPMENT CONSENT ORDER CHANGE
APPLICATION CONSULTATION**

**Map Book 5: B1023 Roundabout
Part 1 of 2**

Rule 113 and 114
Infrastructure Planning (Examination Procedure)
Regulations 2010

April 2023

A12 Chelmsford to A120 widening scheme guide to map book

The six map books prepared for this consultation contain plans of the proposed scheme under the following headings:

- Map Book 1: Junction 19 Slip Road
- Map Book 2: Anglian Water Pumping Station (Bury Lane, Hatfield Peverel)
- Map Book 3: Replacement Land, Witham
- Map Book 4: B1023 Flood Mitigation and Drainage
- Map Book 5: B1023 Roundabout
- Map Book 6: Junction 25

These plans show the changes we have made since our Development Consent Order (DCO) application was accepted for examination in 2022 and are published for the purposes of the consultation on the proposed changes. The proposals are therefore subject to change due to consultation feedback and further design development.

Please read these plans in conjunction with the consultation brochure and technical notes, which provides further information on the consultation and how to respond.

Each map book shows the plans that have been updated to capture the proposed changes in that area. For example, Map Book 1 shows the changes

around the junction 19 slip road and Map Book 6 shows the changes around junction 25.

The Streets, Rights of Way and Access Plans also now show Limits of Deviation (LoD) for walking, cycling and horse riding (WCH) routes. The LoD are based on the LoD shown on the Works Plans. This amendment to the Streets, Rights of Way and Access plans will help to illustrate the flexibility we have during detailed design to refine the design of WCH routes within the remit of the Order.

Map Book 5: B1023 Roundabout

The design submitted in the accepted Application consisted of a segregated left turn lane (SLTL) for traffic from Inworth Village at the B1023 roundabout. A SLTL is used to provide a link for traffic turning left at roundabouts which bypasses the roundabout itself. The new design will remove the SLTL from the arrangement of the B1023 Roundabout. Traffic from Inworth Village will instead join the link road to junction 24 by utilising the B1023 Roundabout. This will require traffic to give way to traffic already on the roundabout.

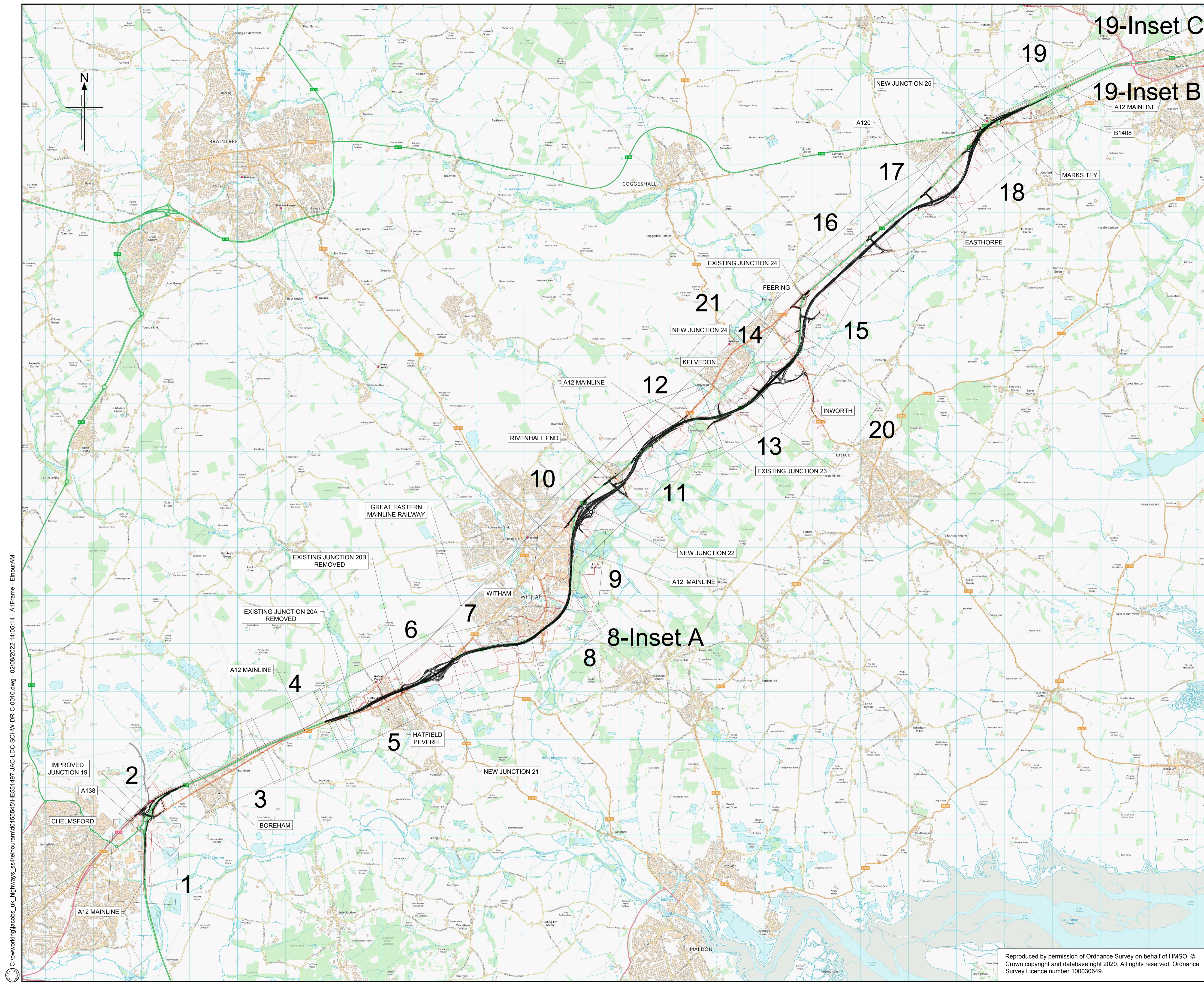
A list of plans that have been updated to show this change is included in the Schedule of

Plans on the following page.

Map Book 5 consists of two parts with the drawings in each part indicated in the table as follows:

- Map Book 5 Part 1
- Map Book 5 Part 2

Drawing Number	Drawing Title	Revision
PART 1		
HE551497-JAC-LDC-SCHW-DR-C-0010	General Arrangement Plans Key Plan	P01
HE551497-JAC-LDC-SCHW-DR-C-0020	General Arrangement Plans Legend	P02
HE551497-JAC-LDC-SCHW-DR-C-0034	General Arrangement Plans Ch. 30700 to Ch. 32200 Sheet 14 of 21	P02
HE551497-JAC-LDC-SCHW-DR-C-0922	DCO Works Plans Legend	P03
HE551497-JAC-LDC-SCHW-DR-C-0914	DCO Works Plans – Permanent Works Sheet 14 of 21	P02
HE551497-ARD-LDC-SCHW-DR-X-0314	Land Plans Sheet 14 of 21	P03
HE551497-JAC-LDC-SCHW-DR-C-0114	Traffic Regulation Measures Speed Limits Sheet 14 of 21	P02
HE551497-JAC-LDC-SCHW-DR-C-0214	Traffic Regulation Measures Movement Restrictions Sheet 14 of 21	P02
HE551497-JAC-LDC-SCHW-DR-C-0314	Revocation of Existing Traffic Orders Sheet 14 of 21	P02
PART 2		
HE551497-JAC-LDC-SCHW-DR-C-0614	Classification of Roads Plans Sheet 14 of 21	P02
HE551497-JAC-LDC-SCHW-DR-C-0514	Streets, Rights of Way and Access Plans Sheet 14 of 21	P04
HE551497-JAC-LDC-S3_J24-DR-C-0101	Engineering Sections (Plan and Profiles) Junction 24 Sheet 1 of 5	P02
HE551497-JAC-LDC-S3_J24-DR-C-0102	Engineering Sections (Plan and Profiles) Junction 24 Sheet 2 of 5	P02
HE551497-JAC-LDC-SCHW-DR-D-0814	Drainage and Surface Water Plans Sheet 14 of 21	P02



- NOTES
1. ALL DIMENSIONS ARE IN METRES UNLESS OTHERWISE STATED.
 2. THIS PLAN SHOULD BE READ IN CONJUNCTION WITH OTHER PLAN APPLICATION DOCUMENTS IN PARTICULAR SCHEDULE 3 OF THE DEVELOPMENT CONSENT ORDER.

LEGEND

ORDER LIMITS

P01	01/08/22	DCO APPLICATION	AE	CC	CA	DT
Rev	Rev. Date	Purpose of revision	Drawn	Checked	Rev'd	Apprv'd
Development Consent Order Number:			Development Consent Order Drawing Number:			
TR010060			TR010060/APP/2.9			



Project
A12 CHELMSFORD TO A120 WIDENING SCHEME

Drawing title
**GENERAL ARRANGEMENT PLANS
KEY PLAN**

Regulation	REGULATION 5(2)(o)				
Purpose of issue	DCO APPLICATION				
State Code	Preliminary				Drawing status
Project Stage	PCF 3			Type	S4
Scale at A1 (841x594mm)	NTS				Rev
Jacobs No.	B36601D1			Role	P01
Client no.	HE551497				

Drawing number
HE551497 - JAC - LDC - SCHW
Originator
JAC
Volume
LDC - DR - C - 0010

Reproduced by permission of Ordnance Survey on behalf of HMSO. © Crown copyright and database right 2020. All rights reserved. Ordnance Survey Licence number 100030649.

LEGEND

BOUNDARIES

- ORDER LIMITS
- ORDER LIMITS EXCLUSION ZONE
- ADMINISTRATIVE BOUNDARY

HIGHWAYS

- NEW OR REALIGNED PUBLIC HIGHWAY/ ROAD
- NEW OR REALIGNED MAINTENANCE ACCESS / PRIVATE MEANS OF ACCESS
- EXISTING PUBLIC RIGHT OF WAY
- EXISTING CYCLE TRACK
- EXISTING PUBLIC RIGHT OF WAY - STOPPED UP
- NEW FOOTPATH / BRIDLEWAY
- PROPOSED CYCLE TRACK
- PROPOSED FOOTWAY
- NEW PERMISSIVE PATH
- PROPOSED CONTROLLED CROSSING
- PROPOSED UNCONTROLLED CROSSING
- PROPOSED TECHNOLOGY GANTRY (CANTILEVER)
- PROPOSED TECHNOLOGY GANTRY
- PROPOSED GANTRY MOUNTED DIRECTION SIGN
- PROPOSED LIGHTING COLUMN

ENGINEERING & CONSTRUCTION

- PROPOSED CONSTANT CUTTING
- PROPOSED CONSTANT EMBANKMENT
- PROPOSED MITIGATION EARTHWORKS
- PROPOSED MITIGATION EARTHWORKS (BORROW PITS)
- PROPOSED CARRIAGEWAY/ ROAD
- PROPOSED FOOTWAY / HARDSTANDING / ISLAND
- PROPOSED VERGE
- NEW OR MODIFIED BRIDGE DECK
- EXISTING BRIDGE DECK (TO BE RETAINED)
- EXISTING BRIDGE DECK (TO BE DEMOLISHED)
- PROPOSED RETAINING WALL
- EXISTING RETAINING WALL

DRAINAGE

- EXISTING CULVERT (TO BE RETAINED)
- PROPOSED CULVERT - MINOR WATERCOURSE
- EXISTING CULVERT (TO BE EXTENDED)
- EXISTING CULVERT (TO BE ABANDONED)
- PROPOSED WATERCOURSE DIVERSION (MAIN RIVER)
- WATER FLOW DIRECTION
- PROPOSED CUT-OFF DITCH (FILTER DRAIN IN SPATIAL CONSTRAINT AREA)
- EXISTING DITCH / MINOR WATERCOURSE (TO BE RETAINED)
- EXISTING DITCH / MINOR WATERCOURSE (TO BE REALIGNED)
- EXISTING DITCH / MINOR WATERCOURSE (TO BE ABANDONED)
- PROPOSED ATTENUATION POND (WITH OUTFALL CONNECTION)
- PROPOSED UNDERGROUND STORAGE UNITS
- PROPOSED FLOOD MITIGATION AREA
- PROPOSED FLOOD BUND

ENVIRONMENT

EXISTING

- EXISTING OPEN WATER
- EXISTING TREES, HEDGES AND SHRUBS
- EXISTING ANCIENT WOODLAND
- EXISTING ANCIENT, NOBLE AND VETERAN TREES
- EXISTING CONSERVATION AREAS
- EXISTING LOCAL NATURE RESERVE
- EXISTING LISTED BUILDINGS
- EXISTING REGISTERED PARKS AND GARDENS
- EXISTING SCHEDULED MONUMENT
- EXISTING TREES PROTECTED BY TREE PRESERVATION ORDER (AREA OR INDIVIDUAL TREE)

PROPOSED

- PROPOSED OPEN WATER
- PROPOSED WOODLAND PLANTING OF TREES AND SHRUBS
- PROPOSED WET WOODLAND
- PROPOSED TALL SCREEN PLANTING TO ELEVATE FLIGHT PATH OF BATS & BARN OWLS
- PROPOSED INDIVIDUAL TREES
- PROPOSED HEDGE
- PROPOSED HEDGE WITH INTERMITTENT TREES
- PROPOSED GRASSLAND
- PROPOSED INTERMITTENT TREES AND SHRUBS
- PROPOSED ECOLOGY POND (INDICATIVE)
- PROPOSED AQUATIC AND MARGINAL PLANTING (INDICATIVE)
- PROPOSED ECOLOGY MITIGATION AREA / ECOLOGY PROTECTION MEASURES
- PROPOSED NOISE BARRIER
- PROPOSED REPLACEMENT LAND

NOTES

- THIS PLAN SHOULD BE READ IN CONJUNCTION WITH OTHER PLAN APPLICATION DOCUMENTS IN PARTICULAR SCHEDULE 3 OF THE DEVELOPMENT CONSENT ORDER.
- THIS LEGEND SHOULD BE READ IN CONJUNCTION WITH THE LOCATION KEY PLAN AND THE GENERAL ARRANGEMENT DRAWINGS.

Rev	Rev. Date	Purpose of revision	Drawn	Checked	Rev'd	Apprv'd
P01	01/08/2022	DCO APPLICATION	AE	CC	CA	DT
P02	30/09/22	DCO APPLICATION	ES	CA	RM	RM

Development Consent Order Number:	Development Consent Order Drawing Number:
TR010060	TR010060/APP/2.9

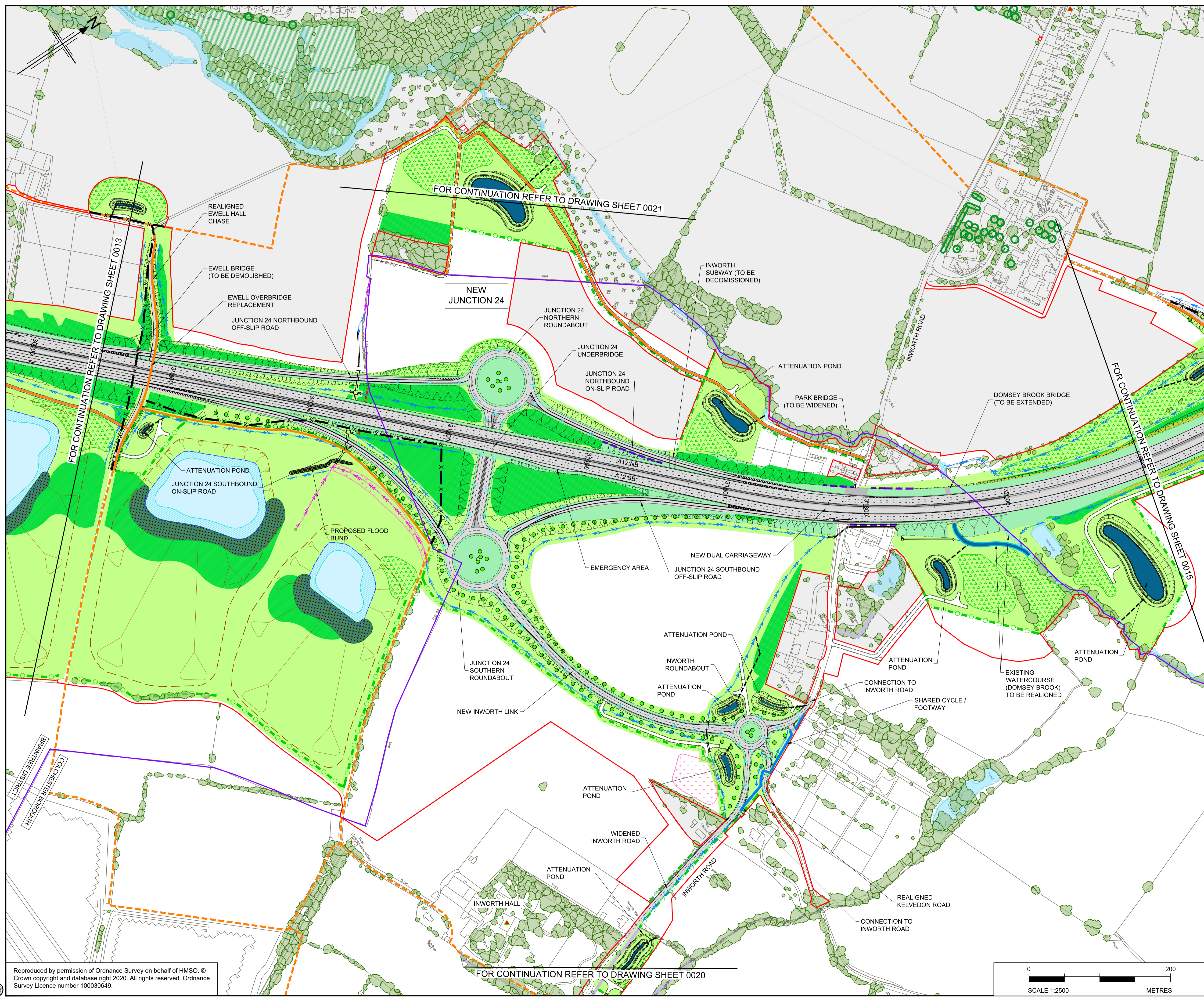


Project
A12 CHELMSFORD TO A120 WIDENING SCHEME

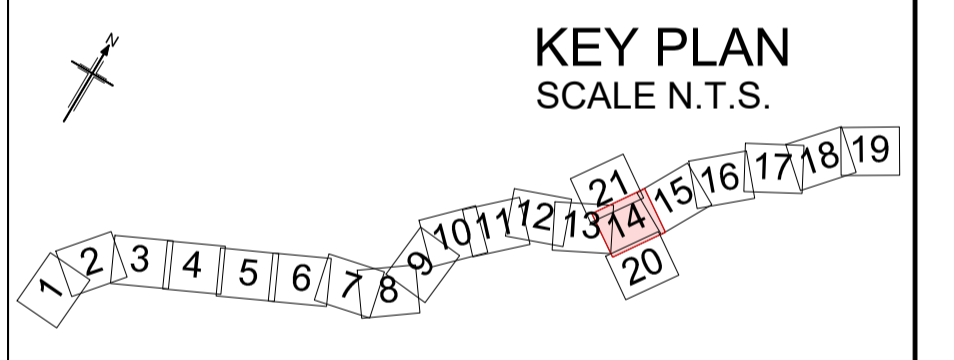
Drawing title
**GENERAL ARRANGEMENT
PLANS
LEGEND**

Regulation	REGULATION 5(2)(g)		
Purpose of issue	DCO APPLICATION		
State Code	Statutory Procedures and Powers		
Project Stage	PCF 4	Drawing status	
Scale at A1 (841x594mm)	NTS	S4	
Jacobs No.	B36601D1	Rev	P02
Client no.	HE551497		

Drawing number	PIN	Originator	Volume
HE551497 -	JAC	LDC -	
	SCHW	-DR- C	-0020



- NOTES**
1. ALL DIMENSIONS ARE IN METRES UNLESS OTHERWISE STATED.
 2. THIS PLAN SHOULD BE READ IN CONJUNCTION WITH THE GENERAL ARRANGEMENT PLANS, LEGEND AND OTHER APPLICATION DOCUMENTS IN PARTICULAR SCHEDULE 3 OF THE DEVELOPMENT CONSENT ORDER.
 3. THE BASE MAPPING IS BASED ON ORDNANCE SURVEY (O/S) DATA.



Rev	Rev. Date	Purpose of revision	Drawn	Checked	Rev'd	Apprv'd
P01	02/08/22	FINAL FOR DCO SUBMISSION	AE	CC	CA	DT
P02	04/04/23	DCO CHANGE	MB	LH	RM	RM

Development Consent Order Number: TR010060
 Development Consent Order Drawing Number: TR010060/APP/2.9



Project
A12 CHELMSFORD TO A120 WIDENING SCHEME

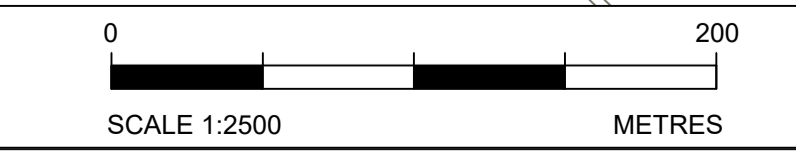
Drawing title
GENERAL ARRANGEMENT
CH. 30700 TO 32200
SHEET 14 OF 21

Regulation	REGULATION 113 & 114	
Purpose of issue	DCO EXAM	
State Code	Statutory Procedures and Powers	
Project Stage	PCF 4	Drawing status
Scale at A1 (841x594mm)	1:2500	S4
Jacobs No.	B36601D1	Rev
Client no.	HE551497	P02






























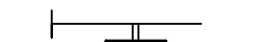
Drawing number: HE551497 - JAC - LDC - SCHW - DR - C - 0034

C:\pwworking\jacobson_uk_highways_ssa\legintf_mb074618\01055456\HE551497-JAC-LDC-SCHW-DR-C-0034.dwg - 04/04/2023 16:41:31 - A1Frame - MB074618




Reproduced by permission of Ordnance Survey on behalf of HMSO. © Crown copyright and database right 2020. All rights reserved. Ordnance Survey Licence number 100030649.









LEGEND (PERMANENT WORKS)

-  ORDER LIMITS
-  ORDER LIMITS EXCLUSION ZONE
-  ADMINISTRATIVE BOUNDARY
-  WORK CENTERLINE
-  COMMENCEMENT OF LINEAR WORKS
-  TERMINATION OF LINEAR WORKS
-  ROUNDABOUT WORKS - COMMENCEMENT AND TERMINATION POINT
-  ATTENUATION POND
-  PROPOSED ATTENUATION POND OUTFALL CONNECTION
-  PROPOSED RETAINING WALL
-  EXISTING RETAINING WALL
-  LIMITS OF DEVIATION OF FLOOD MITIGATION AREA
-  LIMITS OF DEVIATION FOR PERMANENT WORKS
-  BORROW PITS - RESTORATION WORKS
-  PROPOSED CUT-OFF DITCH
-  EXISTING DITCH / MINOR WATERCOURSE (TO BE RETAINED)
-  EXISTING DITCH / MINOR WATERCOURSE (TO BE REALIGNED)
-  EXISTING DITCH / MINOR WATERCOURSE (TO BE ABANDONED)
-  NEW OR MODIFIED BRIDGE DECK
-  EXISTING BRIDGE DECK
-  NEW FOOTPATH / BRIDLEWAY
-  EXISTING PUBLIC RIGHT OF WAY
-  NEW STANDALONE CYCLE TRACK
-  EXISTING CULVERT (TO BE RETAINED)
-  PROPOSED CULVERT - MINOR WATERCOURSE
-  EXISTING CULVERT (TO BE EXTENDED)
-  EXISTING CULVERT (TO BE ABANDONED)
-  PRIVATE MEANS OF ACCESS
-  PROPOSED TECHNOLOGY GANTRY (CANTILEVER)
-  PROPOSED TECHNOLOGY GANTRY

LEGEND (TEMPORARY WORKS)

-  ORDER LIMITS
-  ORDER LIMITS EXCLUSION ZONE
-  ADMINISTRATIVE BOUNDARY
-  MAIN COMPOUNDS
-  SATELLITE COMPOUNDS
-  TRAFFIC MANAGEMENT RECOVERY AREA
-  TEMPORARY CAR PARK
-  BORROW PIT - EXCAVATION WORKS
-  HAUL ROADS
-  TEMPORARY ROADS
-  LIMITS OF DEVIATION - TEMPORARY WORKS
-  TEMPORARY BRIDGE
-  TEMPORARY OFFICE FOR THIRD PARTY
-  TEMPORARY PRIVATE MEANS OF ACCESS
-  TEMPORARY GAS CROSSING
-  LIMITS OF DEVIATION SEPARATION

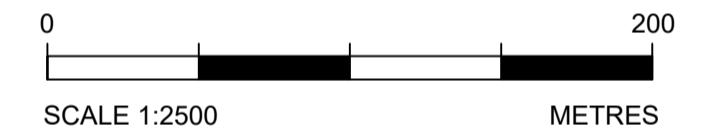
LEGEND (UTILITY DIVERSIONS)

-  ORDER LIMITS
-  ORDER LIMITS EXCLUSION ZONE
-  ADMINISTRATIVE BOUNDARY
-  SINGLE UTILITY
-  MULTIPLE UTILITIES
-  LIMITS OF DEVIATION - UTILITIES

NOTES

THIS WORKS PLANS LEGEND SHOULD BE READ IN CONJUNCTION WITH:

1. THE LOCATION KEY PLAN.
2. THE WORKS PLANS DRAWINGS.



P01	01/08/22	FINAL FOR DCO SUBMISSION	ES	WD	CA	DT
P02	26/09/22	POST-DCO ACCEPTANCE	RK	CA	RM	RM
P03	30/09/22	POST-DCO ACCEPTANCE	ES	CA	RM	RM
Rev	Rev. Date	Purpose of revision	Drawn	Checked	Rev'd	Apprv'd

Development Consent Order Number:	TR010060	Development Consent Order Drawing Number:	TR010060/APP/2.2
-----------------------------------	----------	---	------------------

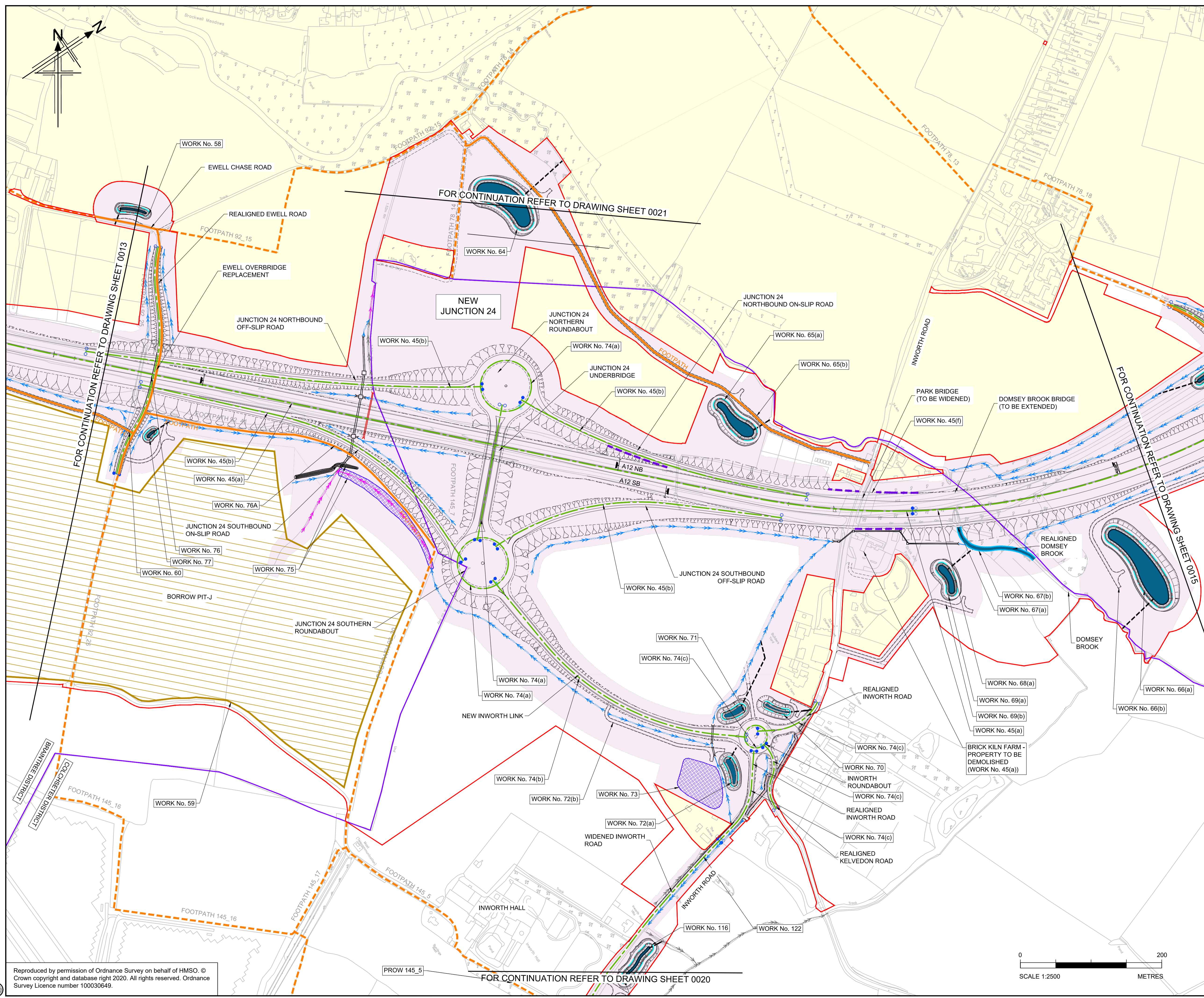
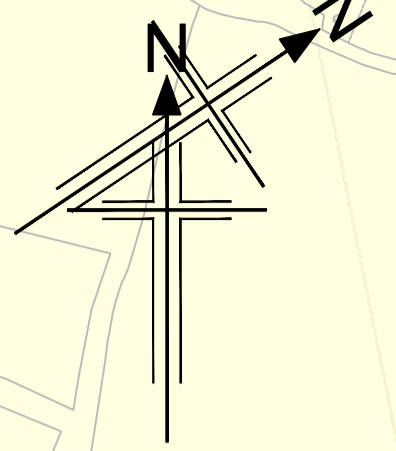


Project
A12 CHELMSFORD TO A120 WIDENING SCHEME

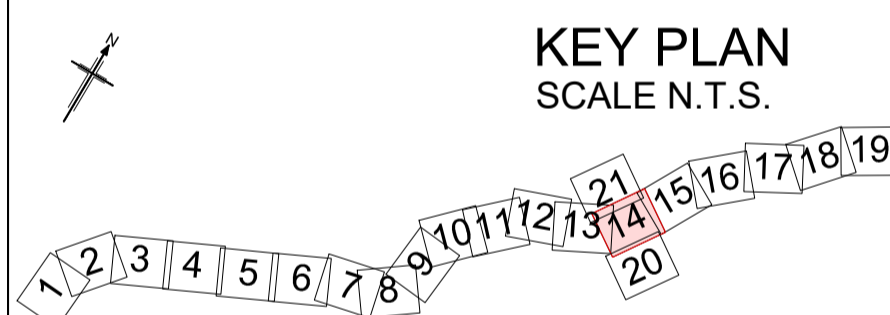
Drawing title
WORKS PLANS LEGEND

Regulation	REGULATION 5(2)(j)		
Purpose of issue	DCO APPLICATION		
State Code	Statutory Procedures and Powers		
Project Stage	PCF4	Drawing status	S4
Scale at A1 (841x594mm)			
Jacobs No.	B36601D1	Rev	P03
Client no.	HE551497		

Drawing number	HE551497	Originator	JAC	Volume	LDC
Location	SCHW	Role	-DR-	Number	C -0922



- NOTES
1. ALL DIMENSIONS ARE IN METRES UNLESS OTHERWISE STATED.
 2. THE PROPOSED WORKS WILL BE SUBJECT TO DETAILED DESIGN DEVELOPMENT. ANY CHANGES WILL BE LIMITED TO BEING WITHIN THE ORDER LIMITS OR THE RELEVANT LIMITS OF DEVIATION WHERE NOT COINCIDENT WITH THE ORDER LIMITS AND SUBJECT TO THE REQUIREMENTS OF SCHEDULE 2 TO THE DEVELOPMENT CONSENT ORDER (APPLICATION DOCUMENT REFERENCE TR10060/APP/3.1).
 3. THE BASE MAPPING IS BASED ON ORDNANCE SURVEY (O/S) DATA.
 4. WORKS ARE DESCRIBED IN SCHEDULE 1(AUTHORISED DEVELOPMENT) OF THE DEVELOPMENT CONSENT ORDER [TR10060/APP/3.1].
 5. THESE WORKS PLANS SHOULD BE READ IN CONJUNCTION WITH ALL OTHER APPLICATION DOCUMENTS.



Rev	Rev. Date	Purpose of revision	Drawn	Checked	Rev'd	Appr'd
P01	04/08/22	FINAL FOR DCO SUBMISSION	AE	WD	CA	DT
P02	03/04/23	DCO CHANGE	OB	LH	RM	RM

Contractor: **COSTAIN** Designer: **Jacobs**
 2nd Floor Cottons Centre, Cottons Lane
 London SE1 2QG. Tel: +44 (0)203 9802000
 www.jacobs.com

Client: **national highways**

Project: REGIONAL DELIVERY PARTNERSHIP
 A12 CHELMSFORD TO A120 WIDENING SCHEME

Drawing title: **WORKS PLANS
 PERMANENT WORKS
 SHEET 14 OF 21**

Drawing status: **S4 - SUITABLE FOR STAGE APPROVAL**

State Code	Statutory Procedures and Powers		
Project Stage	PCF 4		
Scale	1:2500	DO NOT SCALE	
Jacobs No.	B36601D1	Rev	P02
Client no.	HE551497		

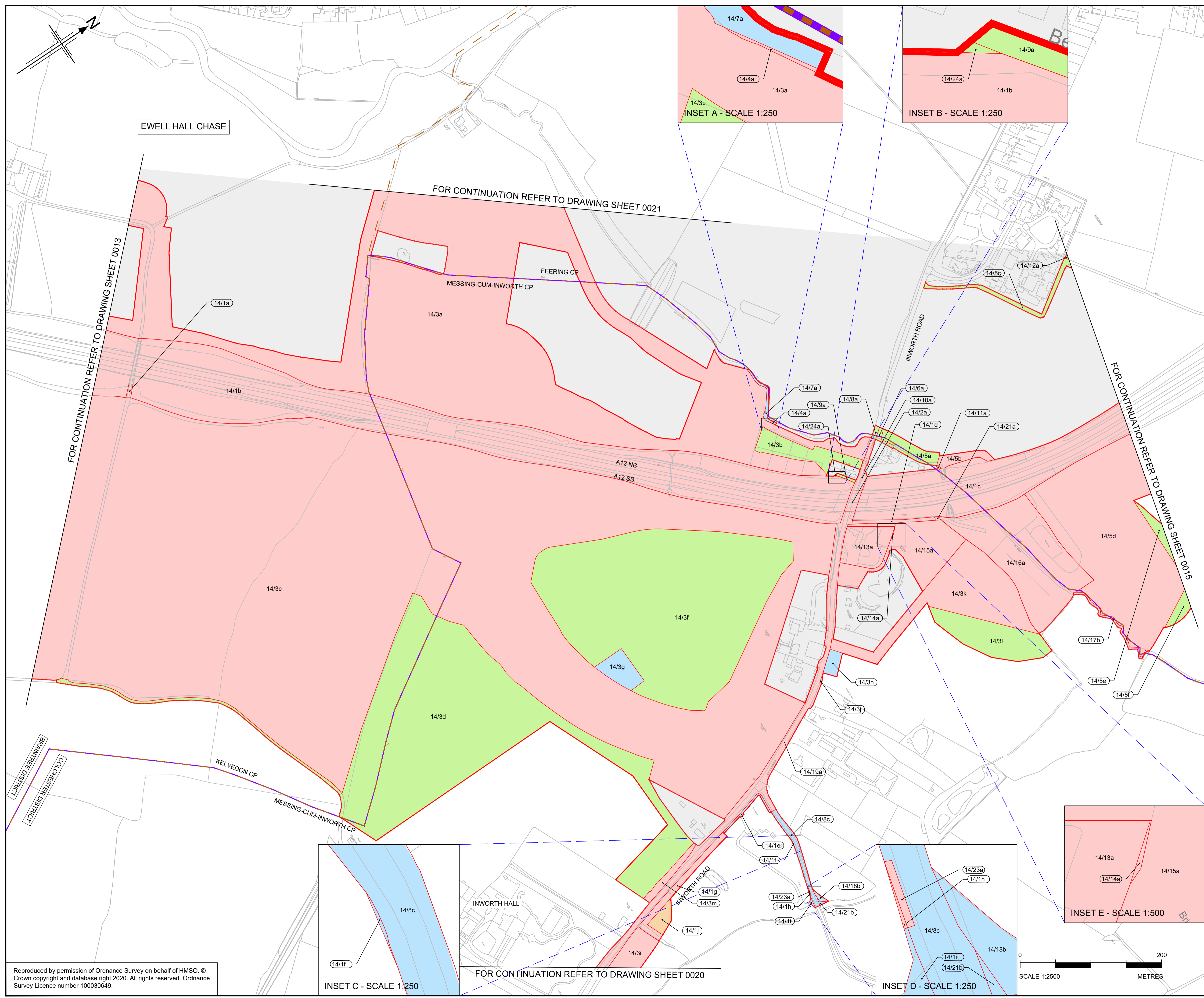
Drawing number: **HE551497 - JAC - LDC - SCHW - DR - C -0914**



C:\pwworking\jacobs_uk_highways_ssa\legintl_buckingham\01555456\HE551497-JAC-LDC-SCHW-DR-C-0914.dwg - 03/04/2023 16:02:26 - A1Frame - BUCKINGHAM

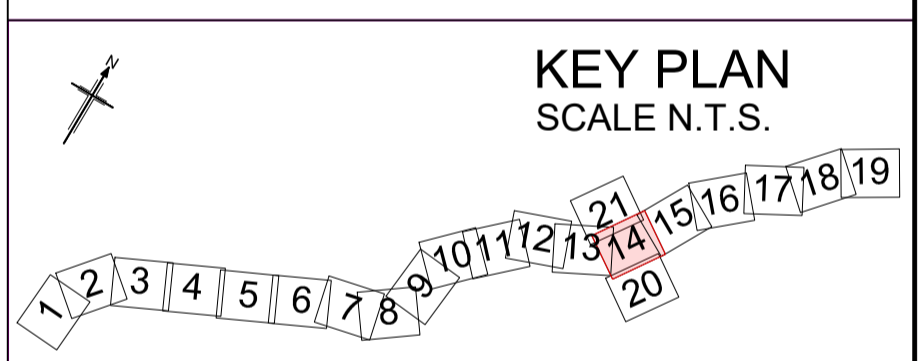
Reproduced by permission of Ordnance Survey on behalf of HMSO. © Crown copyright and database right 2020. All rights reserved. Ordnance Survey Licence number 100030649.

© Copyright 2023 Jacobs U.K. Limited. The concepts and information contained in this document are the property of Jacobs. Use or copying of this document in whole or in part without the written permission of Jacobs constitutes an infringement of copyright. Limitation: This drawing has been prepared on behalf of and for the exclusive use of Jacobs' Client, and is subject to, and issued in accordance with, the provisions of the contract between Jacobs and the Client. Jacobs accepts no liability or responsibility whatsoever for, or in respect of, any use of, or reliance upon, this drawing by any third party.



- NOTES**
1. ALL DIMENSIONS ARE IN METERS UNLESS OTHERWISE STATED.
 2. THE BASE MAPPING IS BASED ON ORDNANCE SURVEY (O/S) DATA.
 3. ALL EASEMENTS, SERVITUDES AND PRIVATE RIGHTS ARE PROPOSED TO BE EXTINGUISHED ON LAND THAT IS TO BE ACQUIRED UNLESS STATED OTHERWISE IN THE BOOK OF REFERENCE.
 4. THIS DRAWING IS TO READ IN CONJUNCTION WITH ALL OTHER PLANS AND DOCUMENTATION, IN PARTICULAR THE WORKS PLANS [TR010060/APP/2.2] AND BOOK OF REFERENCE [TR010060/APP/4.3]

- LEGEND**
- ORDER LIMITS
 - PERMANENT ACQUISITION OF ALL INTERESTS IN LAND
 - LAND TO BE USED TEMPORARILY
 - LAND TO BE USED TEMPORARILY AND NEW RIGHTS TO BE ACQUIRED PERMANENTLY
 - PERMANENT ACQUISITION OF ALL INTERESTS IN THE AIRSPACE OVER LAND
 - PERMANENT ACQUISITION OF ALL INTERESTS IN THE SUBSOIL
 - LAND NOT SUBJECT TO POWERS OF COMPULSORY ACQUISITION OR TEMPORARY POSSESSION
 - LAND NOT SUBJECT TO POWERS IN THE ORDER
 - PLOT NUMBERS
 - ADMINISTRATIVE BOUNDARY
 - PARISH BOUNDARIES



Rev	Rev. Date	Purpose of revision	Drawn	Checked	Rev'd	Apprv'd
P03	31/03/2023	DCO CHANGE	GJ	CC	KC	ND
P02	28/03/2023	DEADLINE 4	GJ	CC	KC	ND
P01	20/07/2022	FINAL FOR DCO SUBMISSION	GJ	CC	KC	ND

Development Consent Order Number:	Development Consent Order Drawing Number:
TR010060	TR010060/APP/2.7



Project
A12 CHELMSFORD TO A120 WIDENING SCHEME

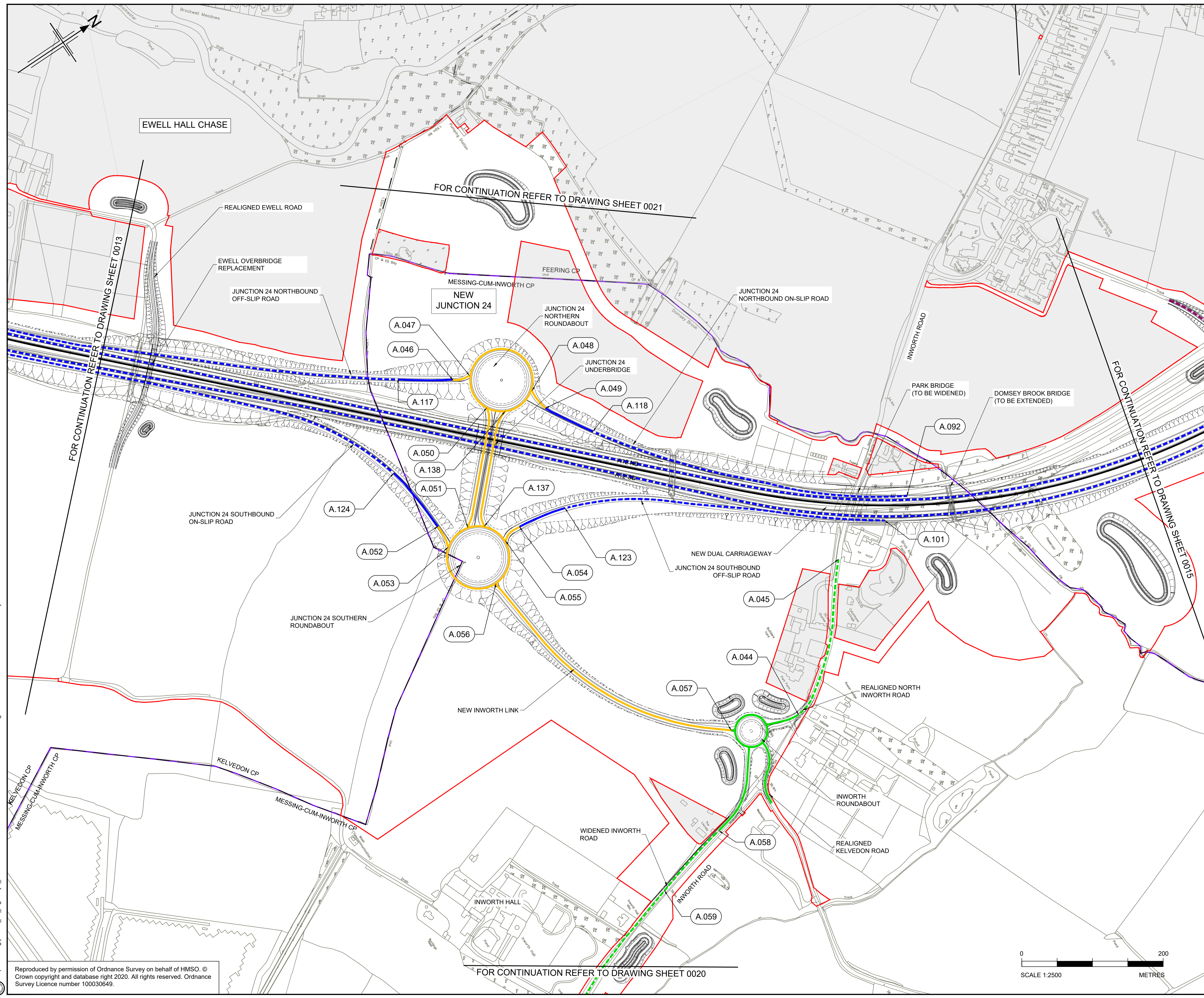
Drawing title
LAND PLANS SHEET 14 OF 21

Regulation	REGULATION 113 & 114
Purpose of issue	DCO EXAM
State Code	Statutory Powers and Procedures
Project Stage	PCF4
Scale at A1 (841x594mm)	1:2500
Jacobs No.	B36601D1
Client no.	HE551497

Drawing number
HE551497 - ARD - LDC - SCHW -DR- X -0314

N:\CAD Team\A12\Land Plans\A12_Land_Plans\R13-Change_Consultation_31032023.dwg - 31/03/2023 16:33:56 - S14 - g Jones

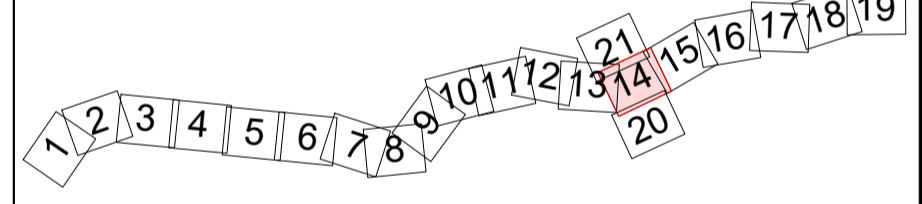
Reproduced by permission of Ordnance Survey on behalf of HMSO. © Crown copyright and database right 2020. All rights reserved. Ordnance Survey Licence number 100030649.



- NOTES:**
- ALL DIMENSIONS ARE IN METRES UNLESS OTHERWISE STATED
 - THIS PLAN SHOULD BE READ IN CONJUNCTION WITH OTHER APPLICATION DOCUMENTS IN PARTICULAR SCHEDULE 3 OF THE DEVELOPMENT CONSENT ORDER [TR010060/APP/2.3]

- LEGEND:**
- 30 MPH SPEED LIMIT (RESTRICTED ROAD)
 - 30 MPH SPEED LIMIT
 - 40 MPH SPEED LIMIT (DE-RESTRICTED ROAD)
 - 40 MPH SPEED LIMIT
 - 50 MPH SPEED LIMIT (DE-RESTRICTED ROAD)
 - 50 MPH SPEED LIMIT
 - NATIONAL SPEED LIMIT (DE-RESTRICTED ROAD)
 - NATIONAL SPEED LIMIT
 - VARIABLE SPEED LIMIT (DE-RESTRICTED ROAD)
 - VARIABLE SPEED LIMIT
 - TRAFFIC REGULATION MEASURE REFERENCE LABEL
 - PARISH BOUNDARY
 - ADMINISTRATIVE BOUNDARY
 - ORDER LIMITS
 - LAND NOT INCLUDED WITHIN THE ORDER LIMIT

KEY PLAN
SCALE N.T.S.



P01	08/08/22	FINAL FOR DCO APPLICATION	JK	DB	CA	SG
P02	30/03/23	DCO CHANGE	JK	HC	HC	RM
Rev	Rev. Date	Purpose of revision	Drawn	Checked	Rev'd	Appr'd

Development Consent Order Number: TR010060
 Development Consent Order Drawing Number: TR010060/APP/2.3.1

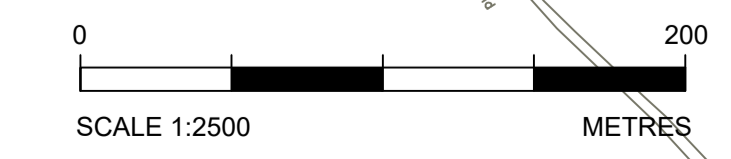


Project
A12 CHELMSFORD TO A120 WIDENING SCHEME

Drawing title
TRAFFIC REGULATION MEASURES
SPEED LIMITS
SHEET 14 OF 21

Regulation	REGULATION 113 & 114	
Purpose of issue	DCO EXAM	
State Code	Statutory Procedures and Powers	
Project Stage	PCF 4	Drawing status
Scale at A1 (841x594mm)	1:2500	S4
Jacobs No.	B36601D1	Rev
Client no.	HE551497	P02

Drawing number: HE551497 - JAC - LDC - SCHW
 PIN: JAC - LDC - SCHW
 Originator: JAC - LDC - SCHW
 Volume: -DR- C -0114



C:\working\jacobs_uk_highways_ssa\01554545\HE551497-JAC-LDC-SCHW-DR-C-0114.dwg - 31/03/2023 15:31:23 - A1Frame - KellyJE

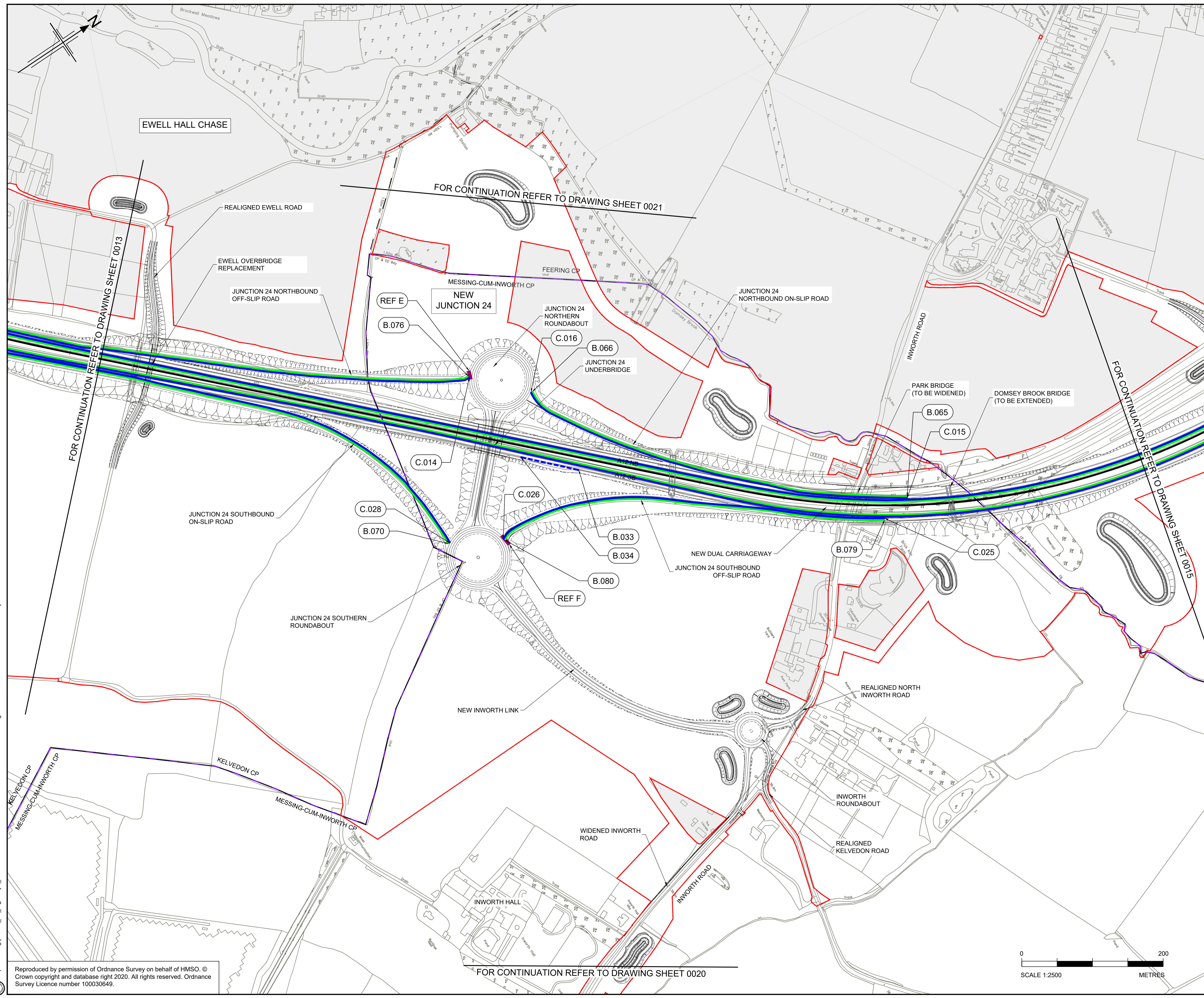
Reproduced by permission of Ordnance Survey on behalf of HMSO. © Crown copyright and database right 2020. All rights reserved. Ordnance Survey Licence number 100030649.

FOR CONTINUATION REFER TO DRAWING SHEET 0020

FOR CONTINUATION REFER TO DRAWING SHEET 0013

FOR CONTINUATION REFER TO DRAWING SHEET 0021

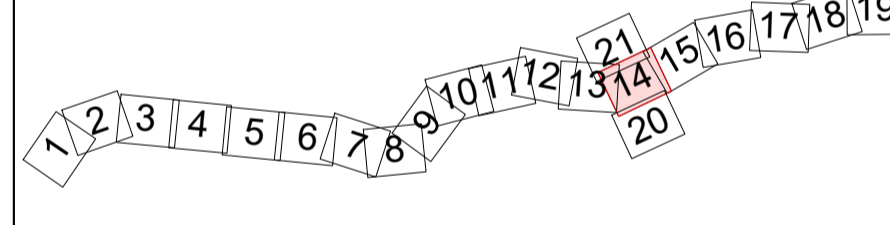
FOR CONTINUATION REFER TO DRAWING SHEET 0015



- NOTES:**
- ALL DIMENSIONS ARE IN METRES UNLESS OTHERWISE STATED
 - THIS PLAN SHOULD BE READ IN CONJUNCTION WITH OTHER APPLICATION DOCUMENTS IN PARTICULAR SCHEDULE 3 OF THE DEVELOPMENT CONSENT ORDER [TR010060/APP/2.3]

- LEGEND:**
- NO WAITING AT ANY TIME RESTRICTION
 - NO WAITING AT SPECIFIED TIMES RESTRICTION
 - NO ENTRY
 - 6'6" (2.0 METRE) WIDTH RESTRICTION
 - PROHIBITION OF VEHICLE TYPES (PEDAL CYCLES, PEDESTRIANS, EQUESTRIANS, HORSE DRAWN CARRIAGES, MOTORCYCLES UNDER 50CC, AND AGRICULTURAL VEHICLES.)
 - PROHIBITION OF MOTOR VEHICLES (EXCEPT FOR ACCESS)
 - CLEARWAY
 - NO STOPPING EXCEPT IN AN EMERGENCY RESTRICTION
 - TRAFFIC REGULATION MEASURE REFERENCE LABEL
 - PARISH BOUNDARY
 - ADMINISTRATIVE BOUNDARY
 - ORDER LIMITS
 - LAND NOT INCLUDED WITHIN THE ORDER LIMIT

KEY PLAN
SCALE N.T.S.



P01	08/08/22	FINAL FOR DCO APPLICATION	JK	DB	CA	SG
P02	30/03/23	DCO CHANGE	JK	HC	HC	RM
Rev	Rev. Date	Purpose of revision	Drawn	Checked	Rev'd	Appr'd

Development Consent Order Number: TR010060
Development Consent Order Drawing Number: TR010060/APP/2.3.2

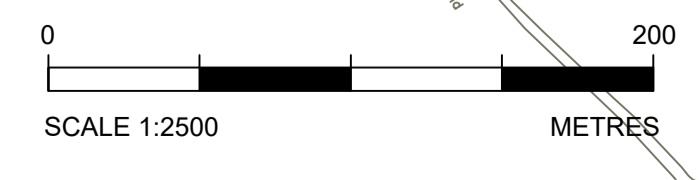


Project: A12 CHELMSFORD TO A120 WIDENING SCHEME

Drawing title: **TRAFFIC REGULATION MEASURES
MOVEMENT RESTRICTIONS
SHEET 14 OF 21**

Regulation	REGULATION 113 & 114	
Purpose of issue	DCO EXAM	
State Code	Statutory Procedures and Powers	
Project Stage	PCF 4	Drawing status: S4
Scale at A1 (841x594mm)	1:2500	Rev: P02
Jacobs No.	B36601D1	
Client no.	HE551497	

Drawing number: HE551497 - JAC - LDC - SCHW
Originator: JAC - LDC - SCHW
Volume: -DR- C -0214



C:\working\jacobs_uk_highways_ssa\01554545\HE551497-JAC-LDC-SCHW-DR-C-0214.dwg - 31/03/2023 15:33:25 - A1Frame - KellyJE

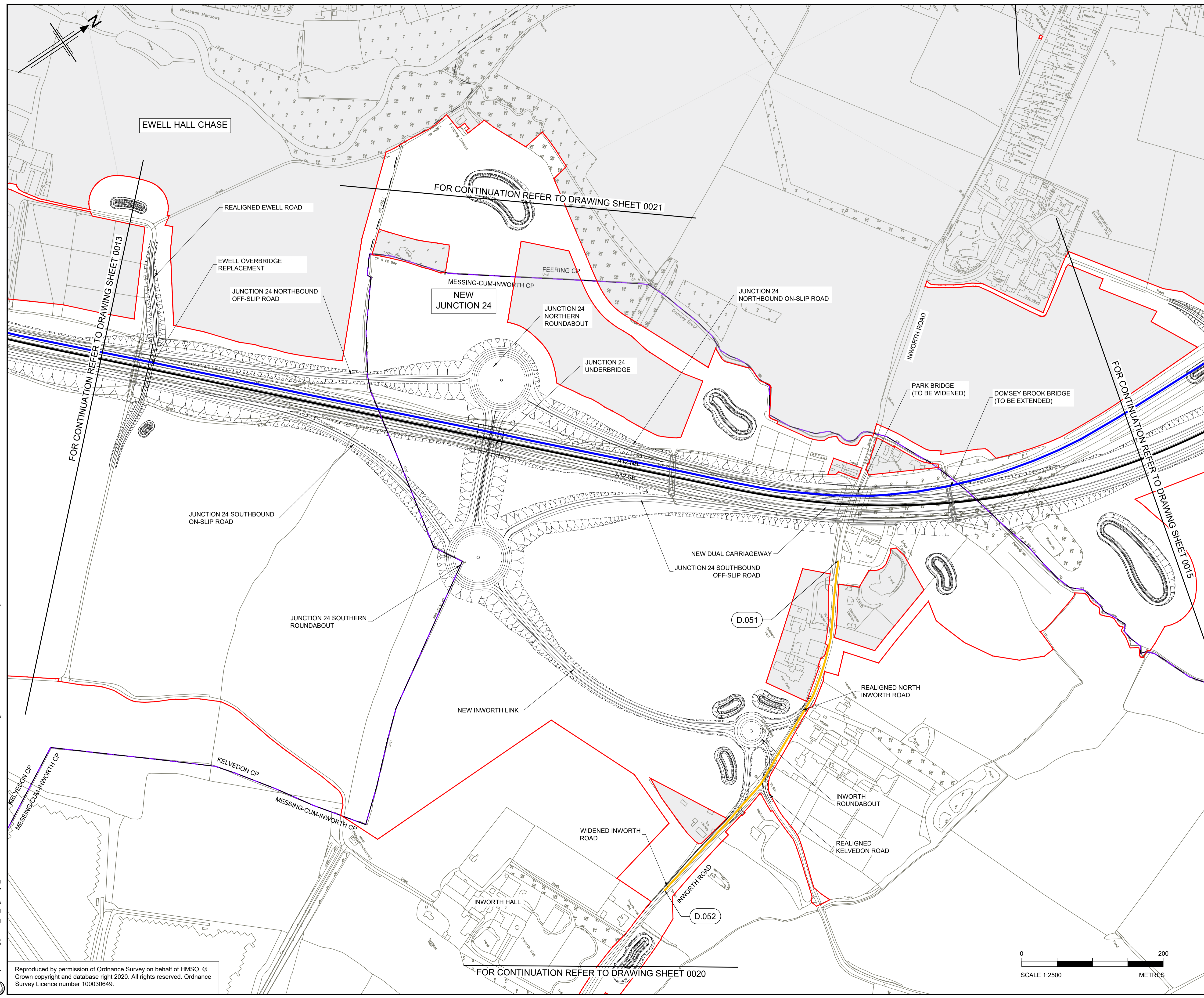
Reproduced by permission of Ordnance Survey on behalf of HMSO. © Crown copyright and database right 2020. All rights reserved. Ordnance Survey Licence number 100030649.

FOR CONTINUATION REFER TO DRAWING SHEET 0020

FOR CONTINUATION REFER TO DRAWING SHEET 0013

FOR CONTINUATION REFER TO DRAWING SHEET 0015

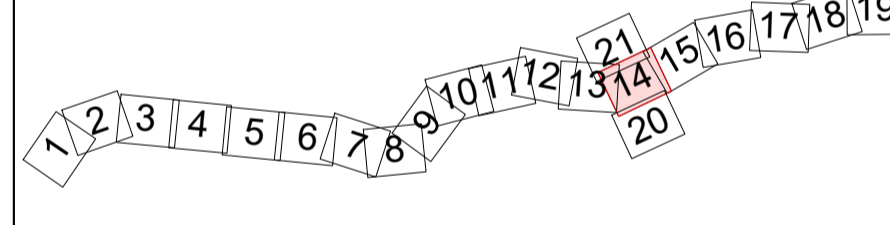
FOR CONTINUATION REFER TO DRAWING SHEET 0021



- NOTES:**
- ALL DIMENSIONS ARE IN METRES UNLESS OTHERWISE STATED
 - THIS PLAN SHOULD BE READ IN CONJUNCTION WITH OTHER APPLICATION DOCUMENTS IN PARTICULAR SCHEDULE 3 OF THE DEVELOPMENT CONSENT ORDER [TR010060/APP/2.3]

- LEGEND:**
- EXISTING SPEED LIMIT ORDER TO BE AMENDED OR REVOKED
 - EXISTING CLEARWAY ORDER TO BE AMENDED OR REVOKED
 - EXISTING WAITING ORDER TO BE AMENDED OR REVOKED
 - EXISTING PARKING ORDER TO BE AMENDED OR REVOKED
 - EXISTING NO ENTRY ORDER TO BE AMENDED OR REVOKED
 - EXISTING WIDTH RESTRICTION ORDER TO BE AMENDED OR REVOKED
 - EXISTING PROHIBITED MOVEMENT RESTRICTION TO BE AMENDED OR REVOKED
 - REVOCATION OF EXISTING TRAFFIC ORDER REFERENCE LABEL
 - PARISH BOUNDARY
 - ADMINISTRATIVE BOUNDARY
 - ORDER LIMITS
 - LAND NOT INCLUDED WITHIN THE ORDER LIMIT

KEY PLAN
SCALE N.T.S.



P01	09/08/22	FINAL FOR DCO APPLICATION	JK	DB	CA	SG
P02	30/03/23	DCO CHANGE	JK	HC	HC	RM
Rev	Rev. Date	Purpose of revision	Drawn	Checked	Rev'd	Appr'd

Development Consent Order Number: TR010060
Development Consent Order Drawing Number: TR010060/APP/2.3.3

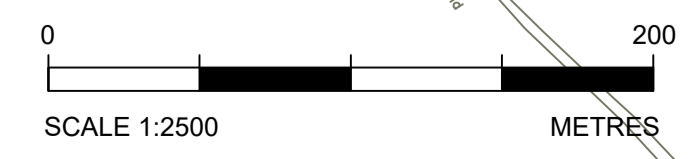


Project: A12 CHELMSFORD TO A120 WIDENING SCHEME

REVOCATION OF EXISTING TRAFFIC ORDERS
SHEET 14 OF 21

Regulation	REGULATION 113 & 114	
Purpose of issue	DCO EXAM	
State Code	Statutory Procedures and Powers	
Project Stage	PCF 4	Drawing status
Scale at A1 (841x594mm)	1:2500	S4
Jacobs No.	B36601D1	Rev
Client no.	HE551497	P02

Drawing number: HE551497 - JAC - LDC - SCHW
PIN: JAC - LDC - SCHW
Originator: JAC - LDC - SCHW
Volume: -DR- C -0314
Location: -DR- C -0314
Type: -DR- C -0314
Role: -DR- C -0314
Number: -DR- C -0314



C:\working\jacobs_uk_highways_ssa\015545\HE551497-JAC-LDC-SCHW-DR-C-0314.dwg - 31/03/2023 15:29:59 - A1Frame - KellyJE

Reproduced by permission of Ordnance Survey on behalf of HMSO. © Crown copyright and database right 2020. All rights reserved. Ordnance Survey Licence number 100030649.

FOR CONTINUATION REFER TO DRAWING SHEET 0020

FOR CONTINUATION REFER TO DRAWING SHEET 0013

FOR CONTINUATION REFER TO DRAWING SHEET 0015

FOR CONTINUATION REFER TO DRAWING SHEET 0021

© Crown copyright 2021.

You may re-use this information (not including logos) free of charge in any format or medium, under the terms of the Open Government Licence. To view this licence: visit www.nationalarchives.gov.uk/doc/open-government-licence/ write to the **Information Policy Team, The National Archives, Kew, London TW9 4DU**, or email psi@nationalarchives.gsi.gov.uk.

Mapping (where present): © Crown copyright and database rights 2021 OS 100030649. You are permitted to use this data solely to enable you to respond to, or interact with, the organisation that provided you with the data. You are not permitted to copy, sub-licence, distribute or sell any of this data to third parties in any form.

This document is also available on our website at www.highwaysengland.co.uk
For an accessible version of this publication please call **0300 123 5000** and we will help you.

If you have any enquiries about this publication email info@highwaysengland.co.uk or call **0300 123 5000***. Please quote the Highways England publications code **PR48/21**.

*Calls to 03 numbers cost no more than a national rate call to an 01 or 02 number and must count towards any inclusive minutes in the same way as 01 and 02 calls.

These rules apply to calls from any type of line including mobile, BT, other fixed line or payphone. Calls may be recorded or monitored.

Registered office Bridge House, 1 Walnut Tree Close, Guildford GU1 4LZ
Highways England Company Limited registered in England and Wales number 09346363