

A1 in Northumberland
Morpeth to Felton scheme

**Preliminary environmental
information report**

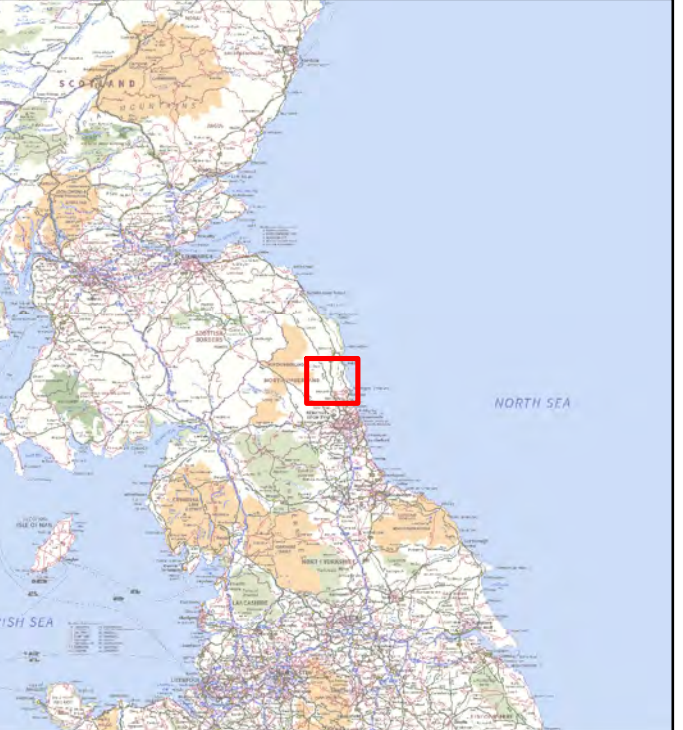
Appendix B2

Figures



Key

- Extents of Scheme
- General Arrangement



Rev	Date	Description	By	Chk'd	App'd
P03	04/06/18	Minor Amendments	GH	NM	KS
P02	24/04/18	Extents of Scheme Boundary Updated	GH	NM	KS
P01	28/03/18	First Issue	GH	NM	KS

Client

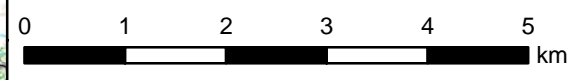
Project Title
A1 in Northumberland: Morpeth to Felton Scheme

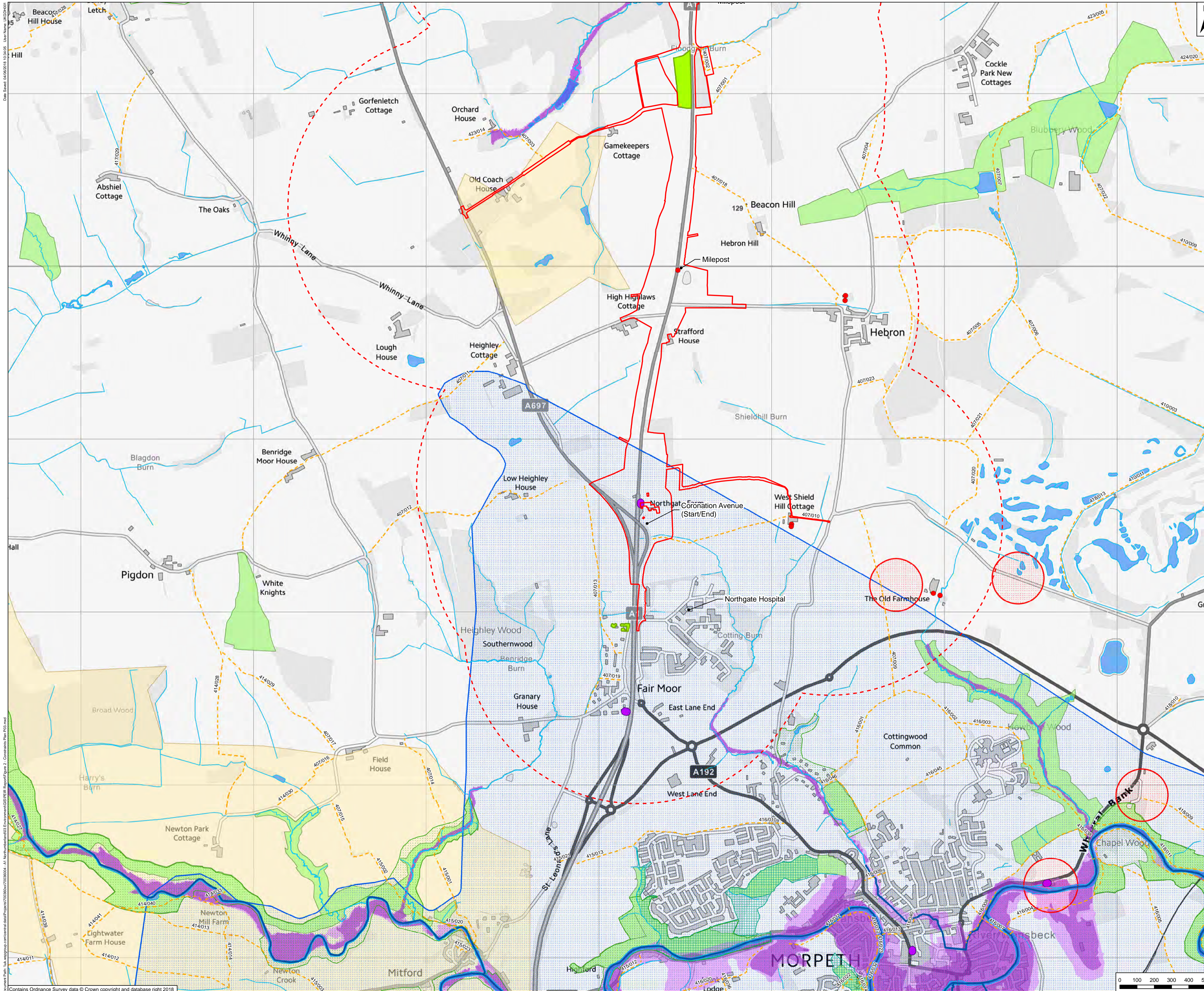
Drawing Title
Figure 1 Scheme Location Plan

Scale	Drawn	Checked	Approved	Authorised
1:75,000	GH	NM	KS	NR
Original Size	Date	Date	Date	Date
A3	28/03/18	28/03/18	28/03/18	28/03/18

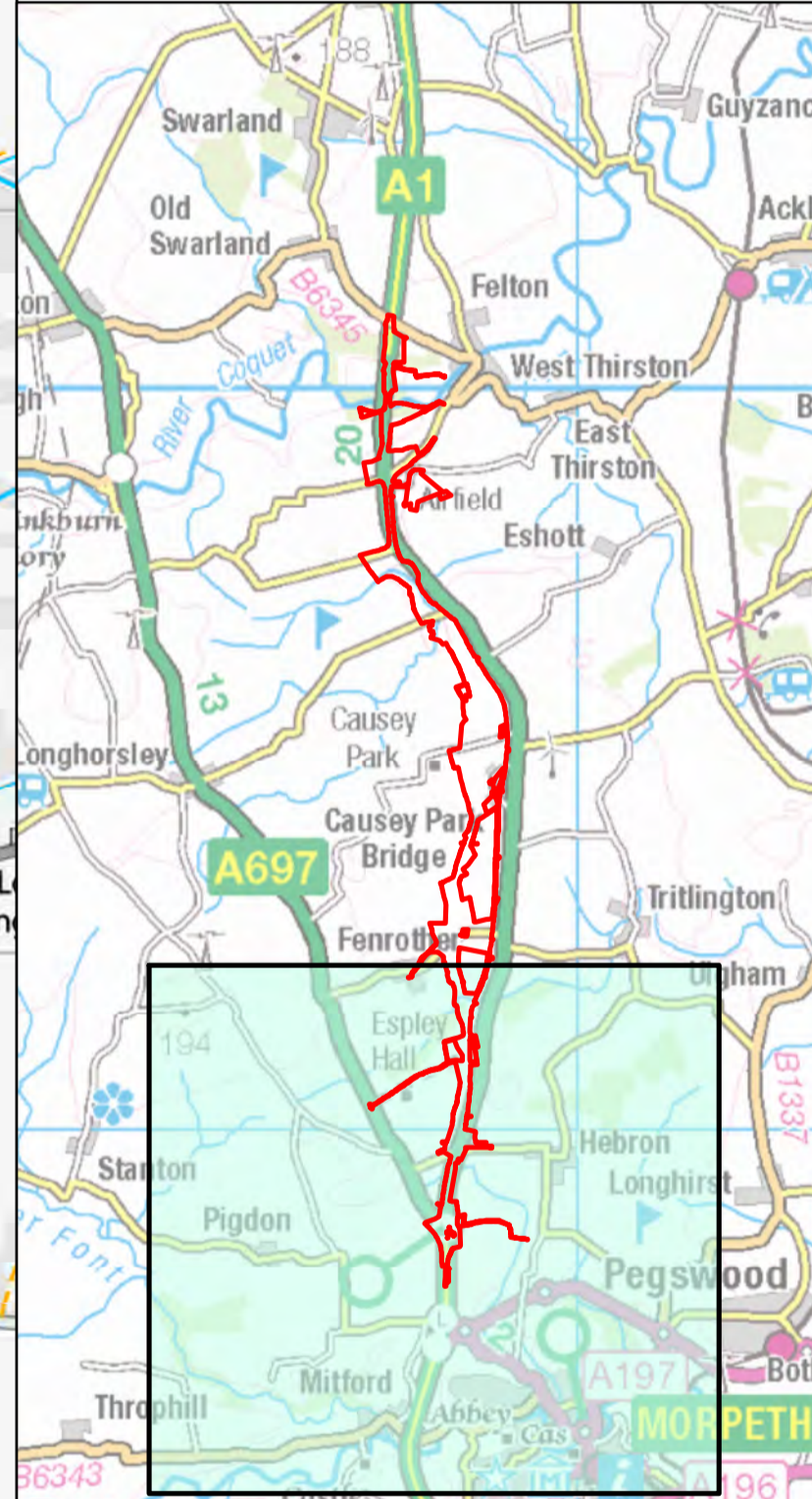
Drawing Status
For Information

Drawing Number	Project	Originator	Volume	Project Ref. No.
HE551459	M2F	WSP		70036004
Revision				P03





- Key**
- Please refer to Figure 3 for the area of Green Belt.
- Extents of Scheme
 - 1km Study Area
 - Ancient Woodland Inventory
 - Local Nature Reserve
 - Local Wildlife Sites
 - Tree Preservation Order
 - Area of High Landscape Value
 - Listed Building
 - Noise Action Planning Important Area
 - Public Rights of Way
 - Statutory Main Rivers
 - Surface Watercourses
 - Surface Water Bodies
- Source Protection Zones**
- Zone I - Inner Protection Zone
 - Zone III - Total Catchment
 - Flood Zone 2
 - Flood Zone 3



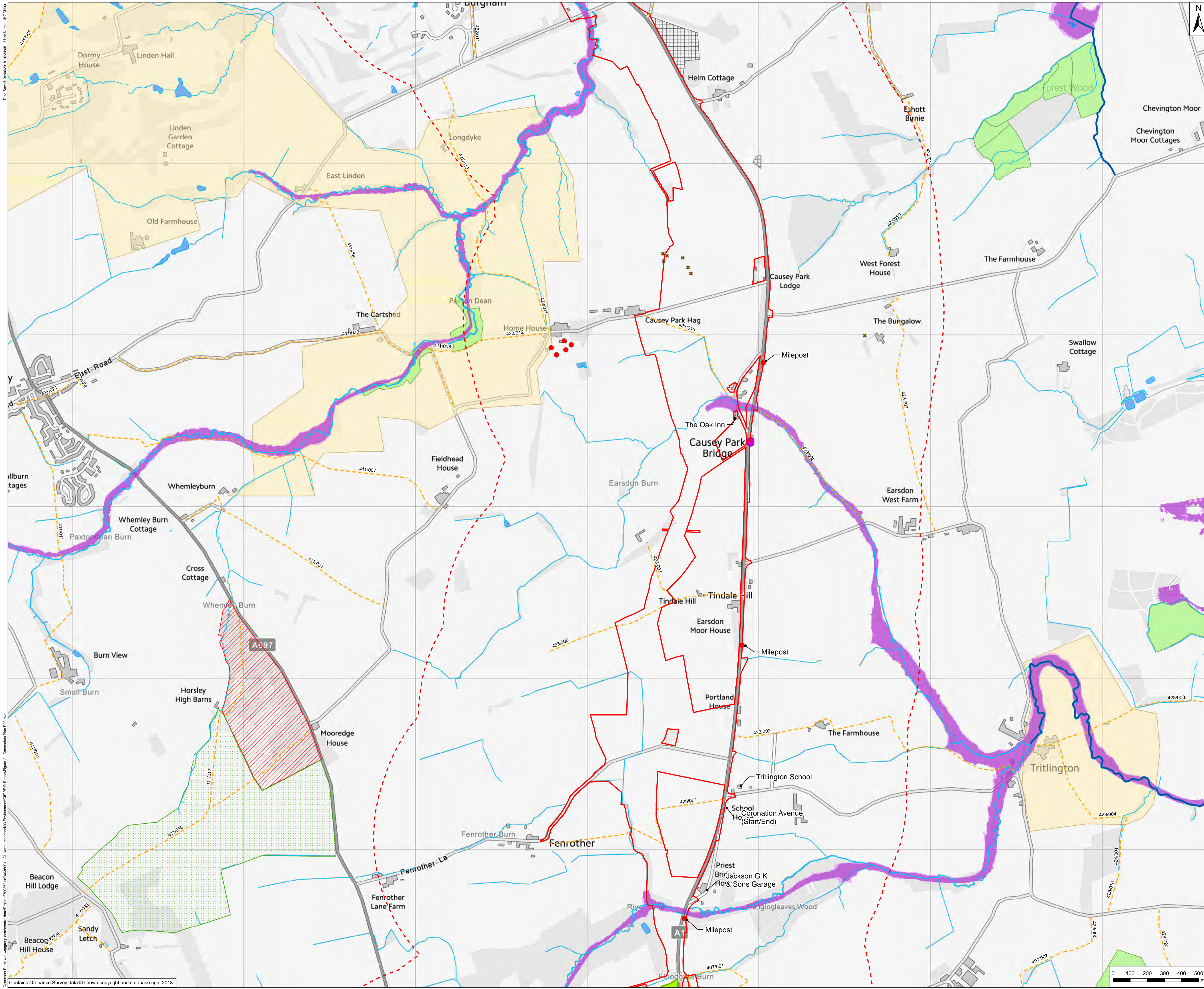
PO3	04/06/18	Minor Updates	GH	NM	KS
PO2	24/04/18	Extents of Scheme Boundary Updated	GH	NM	KS
PO1	28/03/18	First Issue	GH	NM	KS
Rev	Date	Description	By	Chkd	Apprd



Project Title
A1 IN NORTHUMBERLAND: MORPETH TO FELTON

Drawing Title
Figure 2 Environmental Constraints Plan
Page 1 of 3

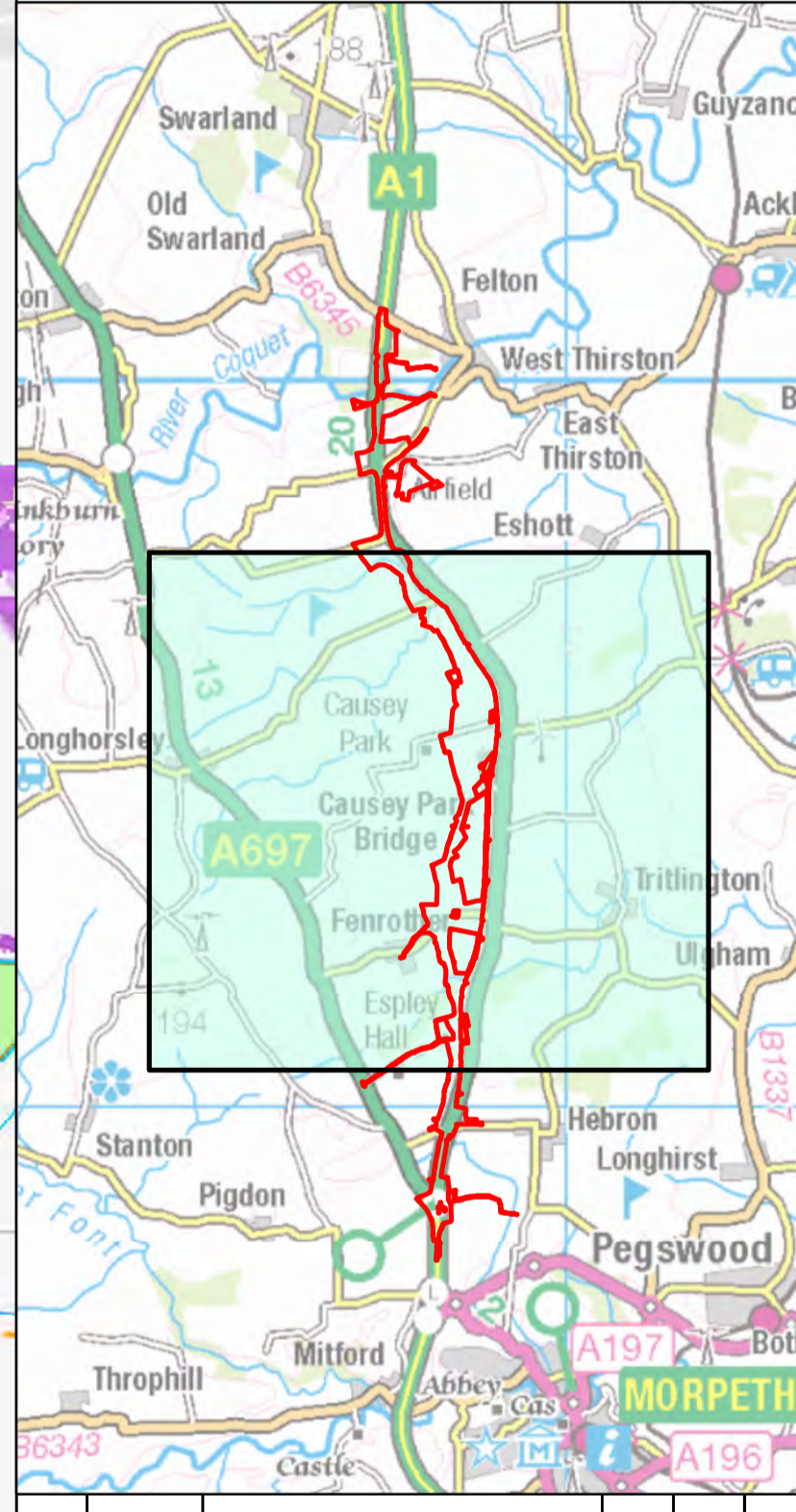
Scale	1:10,000	Drawn	GH	Checked	NM	Approved	KS	Authorised	NR	
Original Size	A1	Date	28/03/18	Date	28/03/18	Date	28/03/18	Date	28/03/18	
Drawing Status	For Information								Suitability	S1
Drawing Number	HE551459	Originator	WSP	Volume				Project Ref. No.	70036004	
M2F	Location	Type	Role	Number				Revision	P03	



Key

Please refer to Figure 3 for the area of Green Belt.

- Extents of Scheme
- 1km Study Area
- Site of Special Scientific Interest
- Ancient Woodland Inventory
- Local Wildlife Sites
- Tree Preservation Order
- Area of High Landscape Value
- Landfill
- * Mine Entry Locations
- Listed Building
- Noise Action Planning Important Area
- Public Rights of Way
- Statutory Main Rivers
- Surface Watercourses
- Surface Water Bodies
- Flood Zone 2
- Flood Zone 3



Rev	Date	Description	By	CHKD	Apprd
P03	04/06/18	Minor Updates	GH	NM	KS
P02	24/04/18	Extents of Scheme Boundary Updated	GH	NM	KS
P01	28/03/18	First Issue	GH	NM	KS

Client

Project Title
A1 IN NORTHUMBERLAND: MORPETH TO FELTON

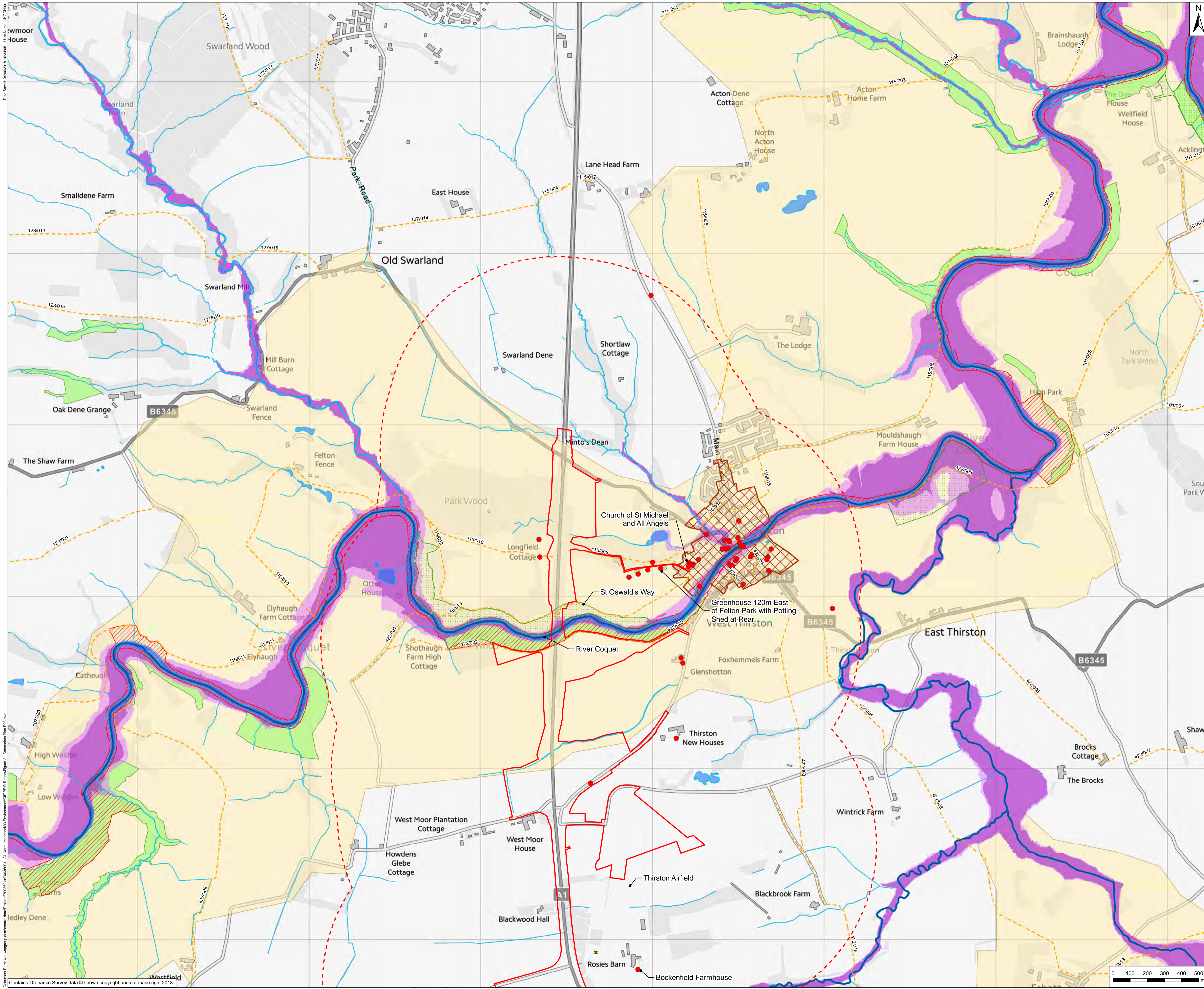
Drawing Title
**Figure 2 Environmental Constraints Plan
Page 2 of 3**

Scale	Drawn	Checked	Approved	Authorised
1:10,000	GH	NM	KS	NR

Original Size	Date	Date	Date	Date
A1	28/03/18	28/03/18	28/03/18	28/03/18

Drawing Status	For Information	Suitability
		S1

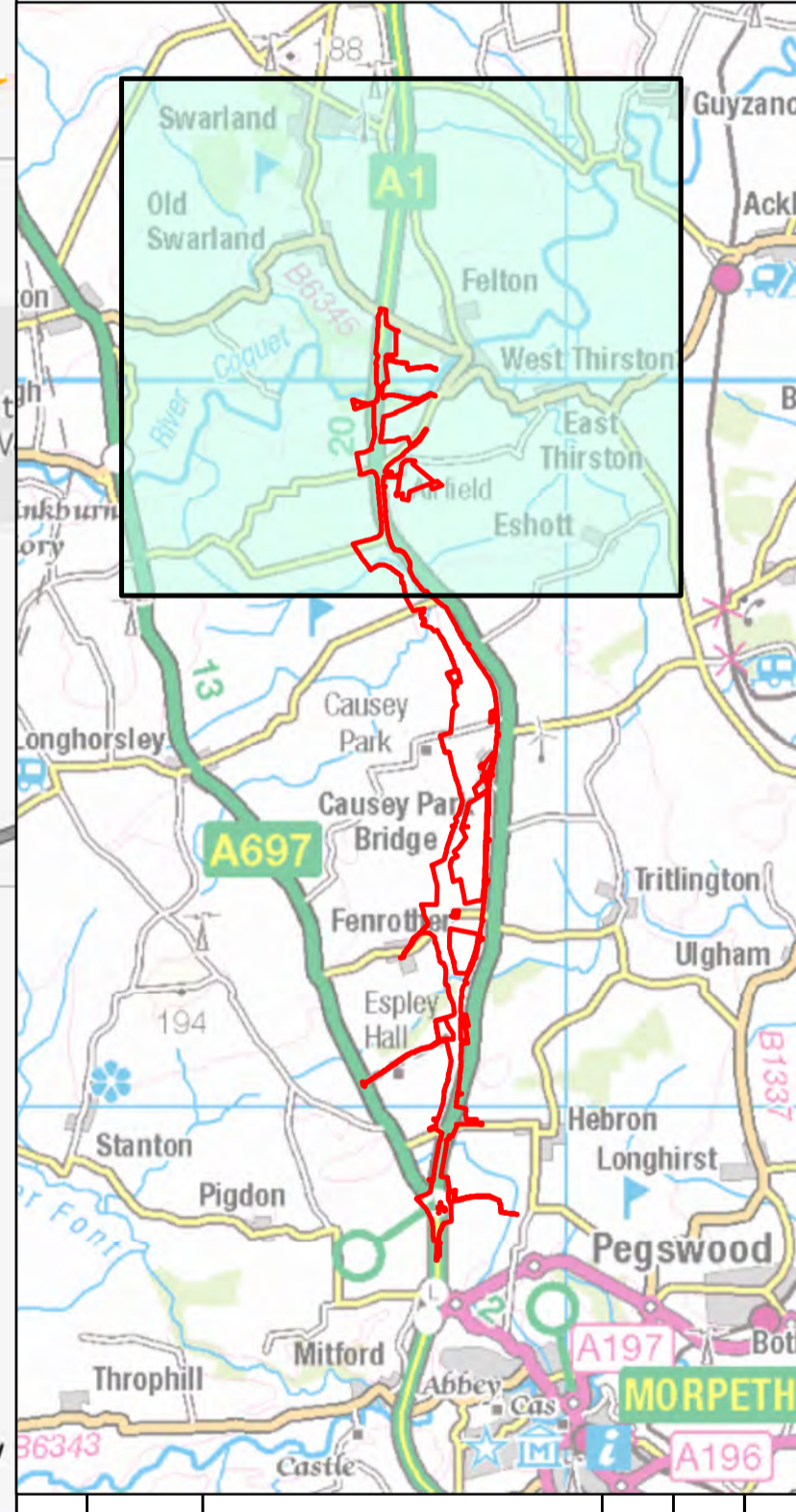
Drawing Number	Project	Originator	Volume	Project Ref. No.
HE551459		WSP		70036004



Key

Please refer to Figure 3 for the area of Green Belt.

- Extents of Scheme
- 1km Study Area
- Site of Special Scientific Interest
- Ancient Woodland Inventory
- Local Wildlife Sites
- Area of High Landscape Value
- * Mine Entry Locations
- Listed Building
- Conservation Area
- Public Rights of Way
- Statutory Main Rivers
- Surface Watercourses
- Surface Water Bodies
- Flood Zone 2
- Flood Zone 3



P03	04/06/18	Minor Updates	GH	NM	KS
P02	24/04/18	Extents of Scheme Boundary Updated	GH	NM	KS
P01	28/03/18	First Issue	GH	NM	KS
Rev	Date	Description	By	CHKD	Apprd



Project Title: A1 IN NORTHUMBERLAND: MORPETH TO FELTON

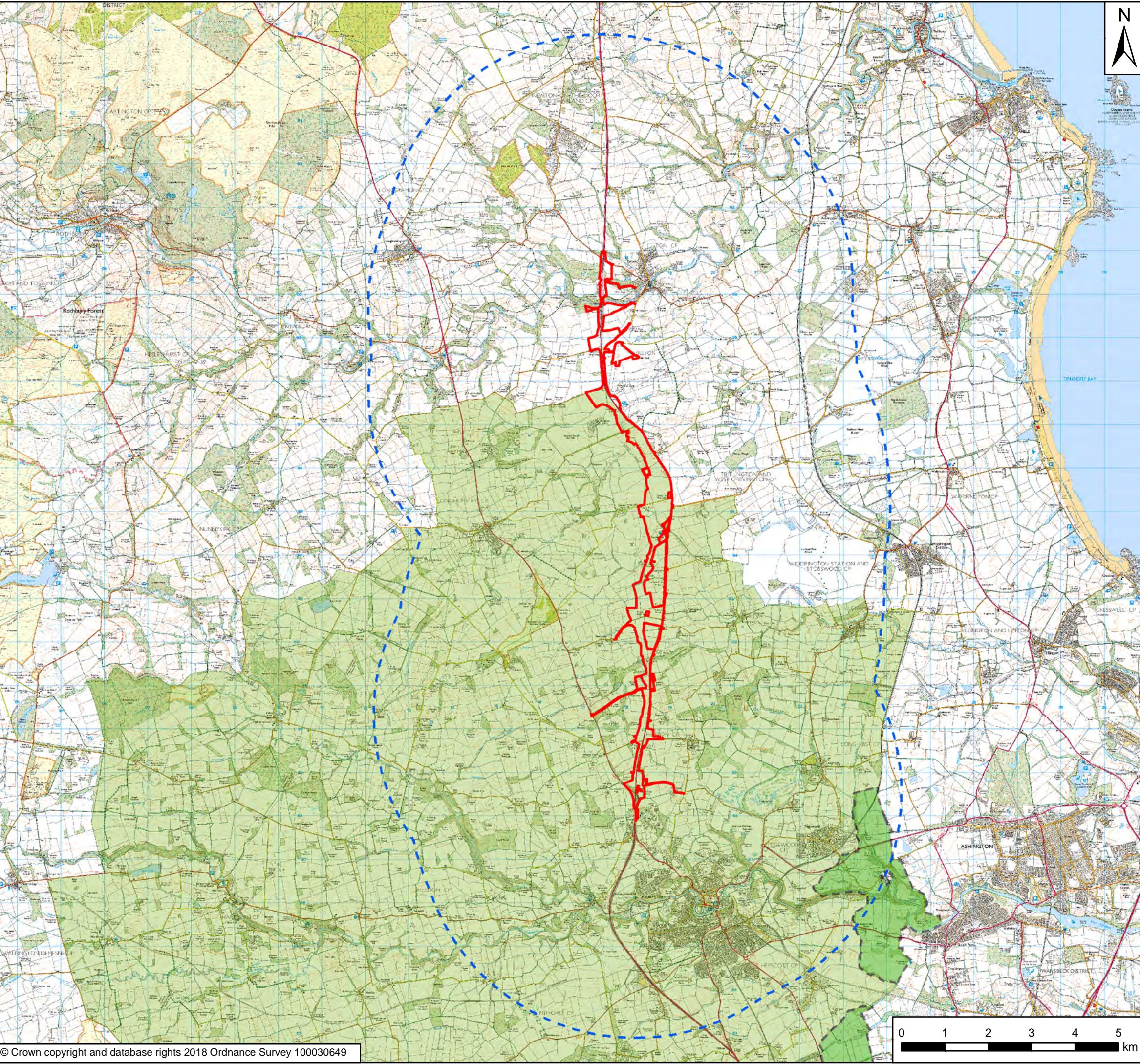
Drawing Title: Figure 2 Environmental Constraints Plan
Page 3 of 3

Scale:	1:10,000	Drawn:	GH	Checked:	NM	Approved:	KS	Authorised:	NR
Original Size:	A1	Date:	28/03/18	Date:	28/03/18	Date:	28/03/18	Date:	28/03/18

Drawing Status: For Information
Suitability: S1

Drawing Number:	HE551459	Project:	WSP	Volume:		Project Ref. No.:	70036004
Location:	M2F	Type:		Role:		Revision:	P03

Date Saved: 04/06/2018 10:24:05 User Name: LKCDH001
 Contains Ordnance Survey data © Crown copyright and database right 2018
 Contains Ordnance Survey data © Crown copyright and database right 2018



Key

- Extents of Scheme
- 5km Landscape Assessment Study
- Existing Green Belt
- Saved Policy S5 Green Belt Extension

Rev	Date	Description	By	Chk'd	App'd
P03	04/06/18	Minor Amendments	GH	NM	KS
P02	24/04/18	Extents of Scheme Boundary Updated	GH	NM	KS
P01	28/03/18	First Issue	GH	AF	KS



Project Title
A1 in Northumberland: Morpeth to Felton Scheme


Drawing Title
Figure 3 Green Belt

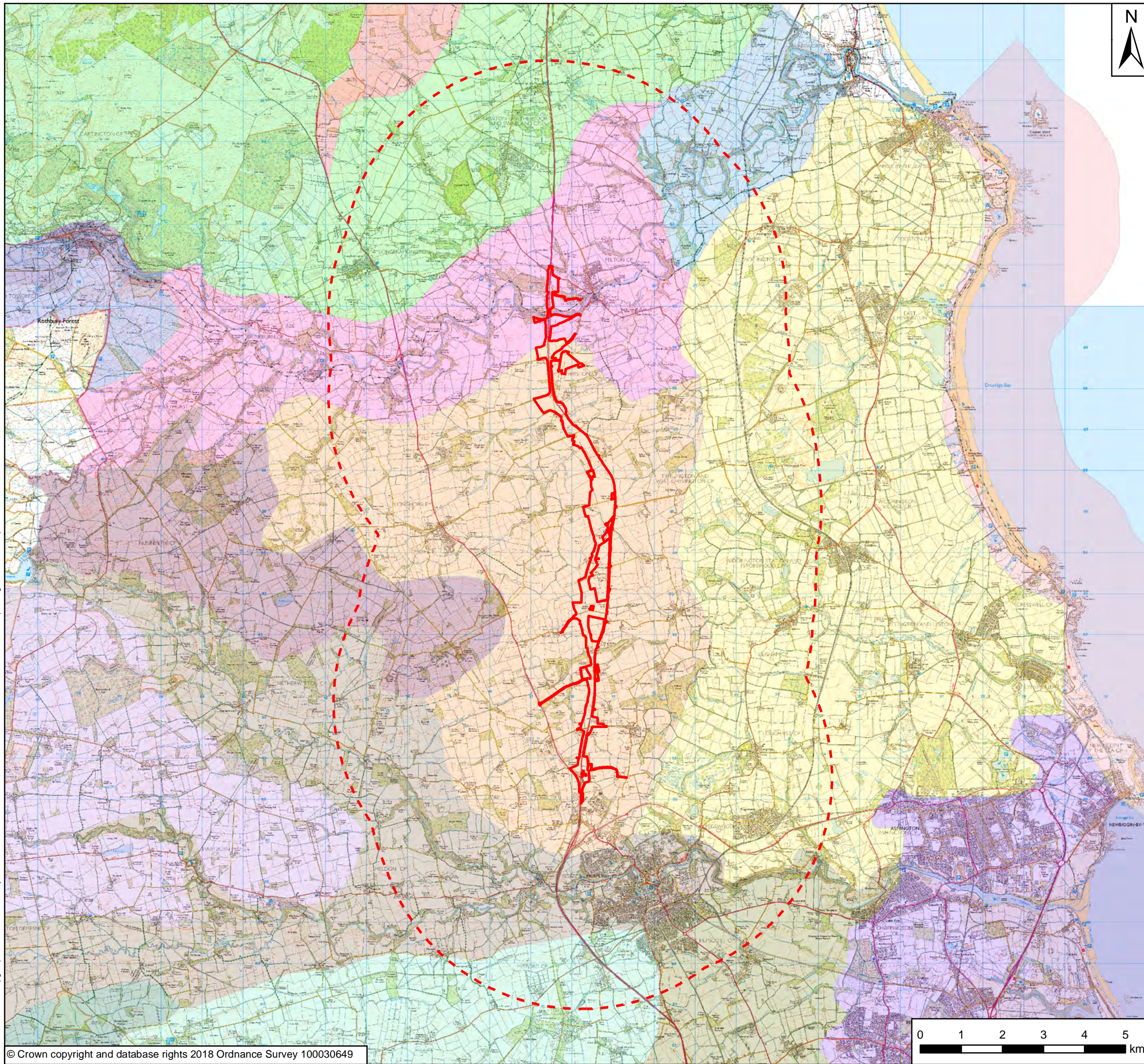
Scale	Drawn	Checked	Approved	Authorised
1:85,000	GH	AF	KS	NR
Original Size	Date	Date	Date	Date
A3	28/03/18	28/03/18	28/03/18	28/03/18

Drawing Status
For Information

Suitability
S1

Drawing Number Project HE551459	Originator WSP	Volume	Project Ref. No. 70036004
M2F Location	Type	Role	Number P03





Key

- Extents of Scheme
- 5km Study Area

Landscape Character Assessment

- 09a, Sandstone Upland Valleys - Coquetdale
- 10b, Smooth Woodland - Alnwick Moor
- 2b, Farmed Coastal Plain - Lower Coquet
- 35a, Broad Lowland Valley - Coquet Valley
- 35b, Broad Lowland Valley - Font and Wansbeck Valleys
- 36a, Lowland Farmed Moor - Ingoe Moor
- 37a, Lowland Farm Ridges - Wingates Ridge
- 37b, Lowland Farm Ridges - Longwitton Ridge
- 38a, Lowland Rolling Farmland - Longframlington
- 38b, Lowland Rolling Farmland - Longhorsley
- 38c, Lowland Rolling Farmland - Whalton and Belsay
- 39a, Coalfield Farmland - Coastal Coalfields
- 39c, Coalfield Farmland - Stannington
- 40a, Broad Bays and Dunes - Druridge Bay
- 41a, Developed Coast Blyth and Wansbeck Estuaries
- 42a, Urban and Urban Fringe - Ashington Blyth and Cramlington
- 8e, Outcrop Hills and Escarpments - Rothbury Forest
- 8f, Outcrop Hills and Escarpments - Harwood Forest

Rev	Date	Description	By	Chk'd	App'd
P03	04/06/18	Minor Amendments	GH	NM	KS
P02	24/04/18	Extents of Scheme Boundary Updated	GH	NM	KS
P01	28/03/18	First Issue	GH	NM	KS

Client



Project Title
A1 in Northumberland: Morpeth to Felton Scheme


Drawing Title
Figure 4 Landscape Character Areas

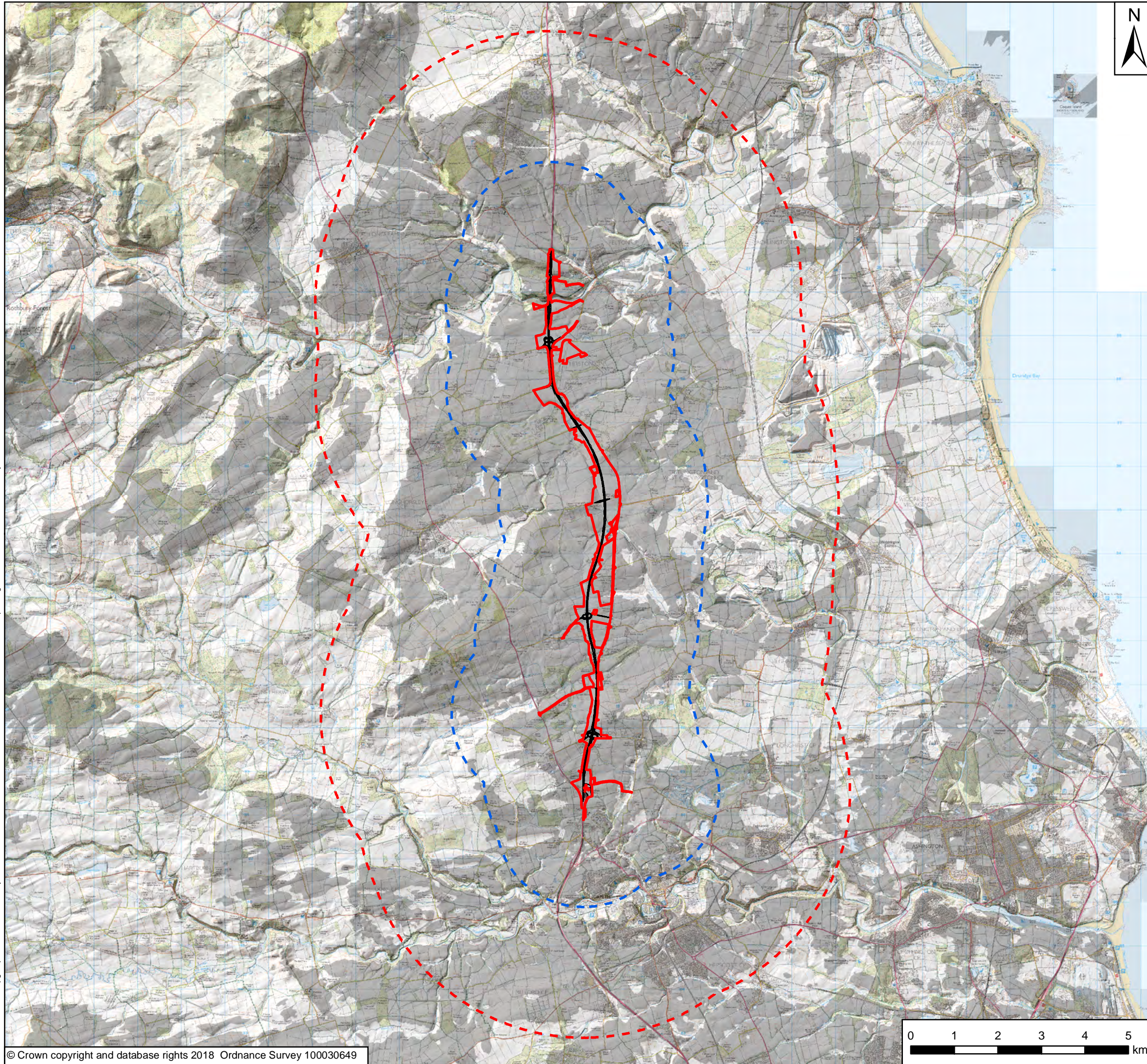
Scale	Drawn	Checked	Approved	Authorised
1:90,000	GH	FS	KS	NR
Original Size	Date	Date	Date	Date
A3	28/03/18	28/03/18	28/03/18	28/03/18

Drawing Status
For Information

Suitability
S1

Drawing Number Project HE551459	Originator WSP	Volume	Project Ref. No. 70036004
M2F	Type	Role	Number
Location			P03





Key	
	Extents of Scheme
	General Arrangement
	2km Study Area
	5km Study Area
	Zone of Theoretical Visibility

Note: This ZTV was produced using OS Terrain 5 data. The ZTV is based on a bare earth model using observer points at 4.5m above the proposed ground level, and an observer height of 1.5m AOD.

Rev	Date	Description	By	Chk'd	App'd
P03	04/06/18	Minor Amendments	GH	NM	KS
P02	24/04/18	Extents of Scheme Boundary Updated	GH	NM	KS
P01	28/03/18	First Issue	GH	NM	KS

Client


Project Title
A1 in Northumberland: Morpeth to Felton Scheme

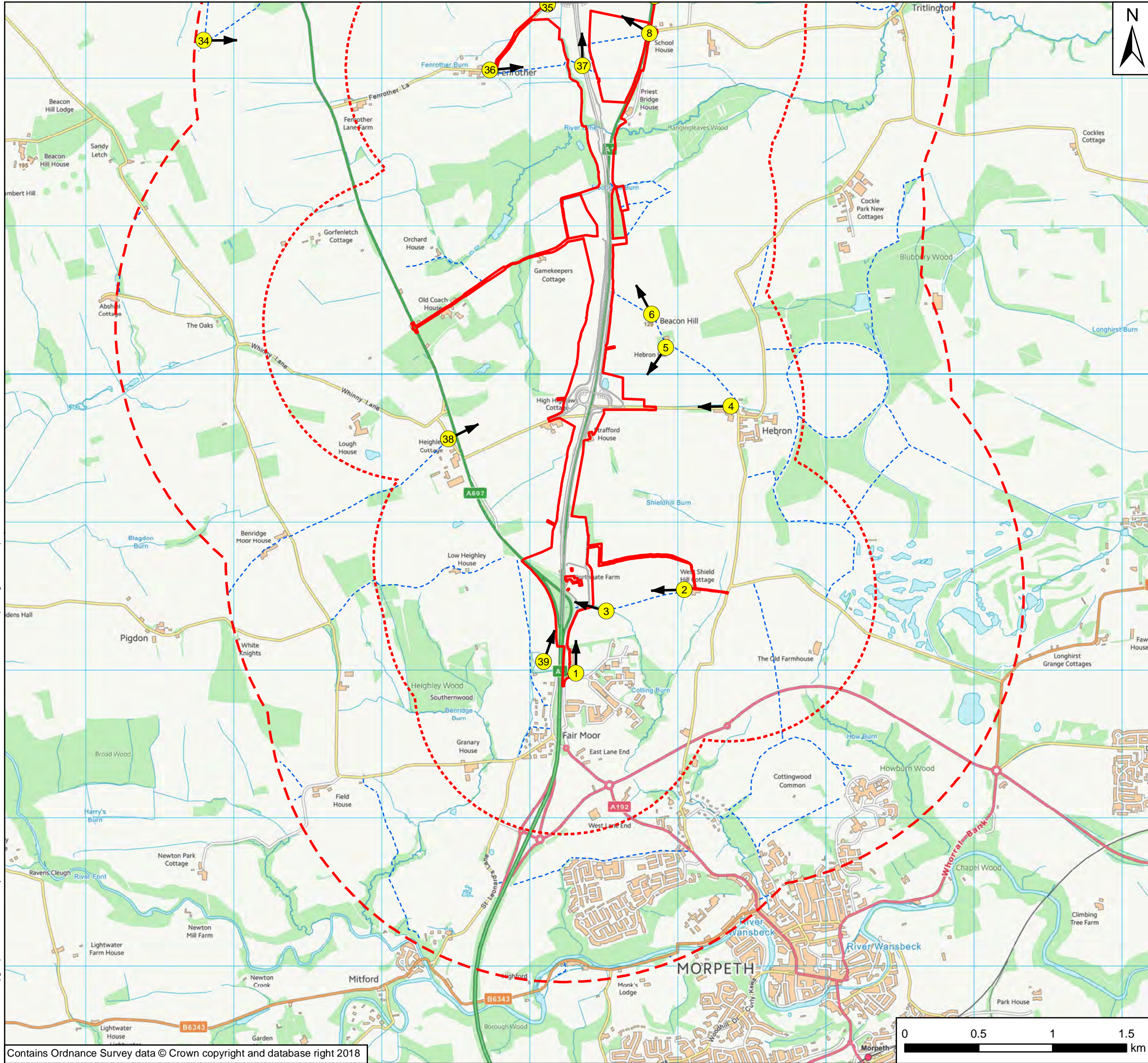
Drawing Title
Figure 5 Zone of Theoretical Visibility

Scale	1:85,000	Drawn	GH	Checked	NM	Approved	KS	Authorised	NR
Original Size	A3	Date	28/03/18	Date	28/03/18	Date	28/03/18	Date	28/03/18

Drawing Status: **For Information** Suitability: **S1**

Drawing Number	HE551459	Originator	WSP	Volume		Project Ref. No.	70036004
Project						Revision	P03
M2F		Type		Role		Number	





Key

- Extents of Scheme
- 1km Study Area
- 2km Study Area
- General Arrangement
- Public Rights of Way
- Proposed Representative Viewpoint Location
- Direction of View

Rev	Date	Description	By	Chk'd	App'd
P03	04/06/18	Minor Amendments	GH	NM	KS
P02	24/04/18	Extents of Scheme Boundary Updated	GH	NM	KS
P01	28/03/18	First Issue	GH	NM	KS




Project Title: A1 in Northumberland: Morpeth to Felton Scheme

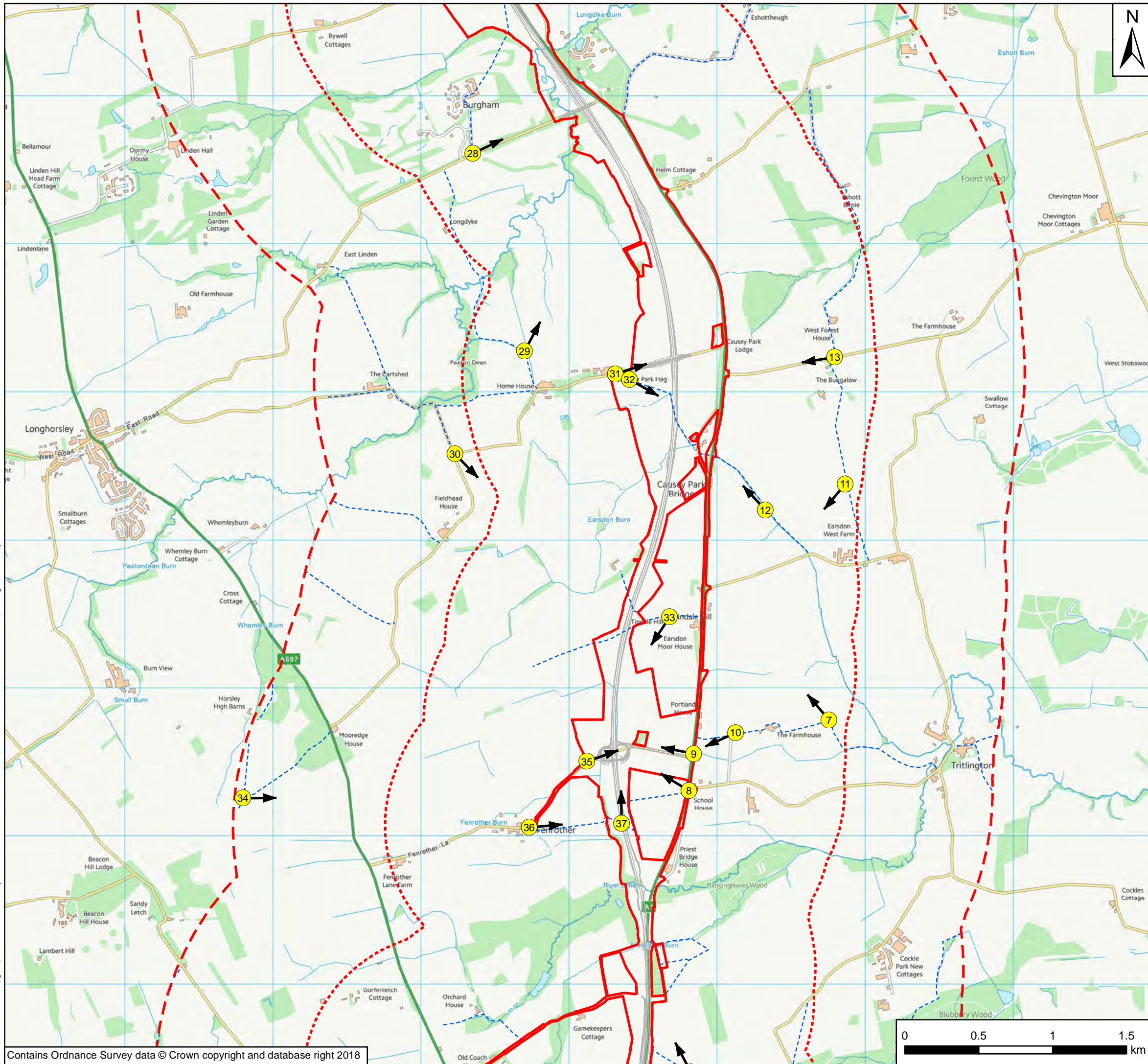
Drawing Title: Figure 6 Representative Viewpoint Location Plan
Page 1 of 3

Scale	Drawn	Checked	Approved	Authorised
1:25,000	GH	NM	KS	NR
Original Size	Date	Date	Date	Date
A3	28/03/18	28/03/18	28/03/18	28/03/18

Drawing Status: For Information
Suitability: S1

Drawing Number Project HE551459	Originator WSP	Volume	Project Ref. No. 70036004
M2F Location	Type	Role	Number P03





Key

- Extents of Scheme
- 1km Study Area
- 2km Study Area
- General Arrangement
- Public Rights of Way
- Proposed Representative Viewpoint Location
- Direction of View

Rev	Date	Description	By	Chk'd	App'd
P03	04/06/18	Minor Amendments	GH	NM	KS
P02	24/04/18	Extents of Scheme Boundary Updated	GH	NM	KS
P01	28/03/18	First Issue	GH	NM	KS

Client



Project Title
A1 in Northumberland: Morpeth to Felton Scheme


Drawing Title
Figure 6 Representative Viewpoint Location Plan
Page 2 of 3

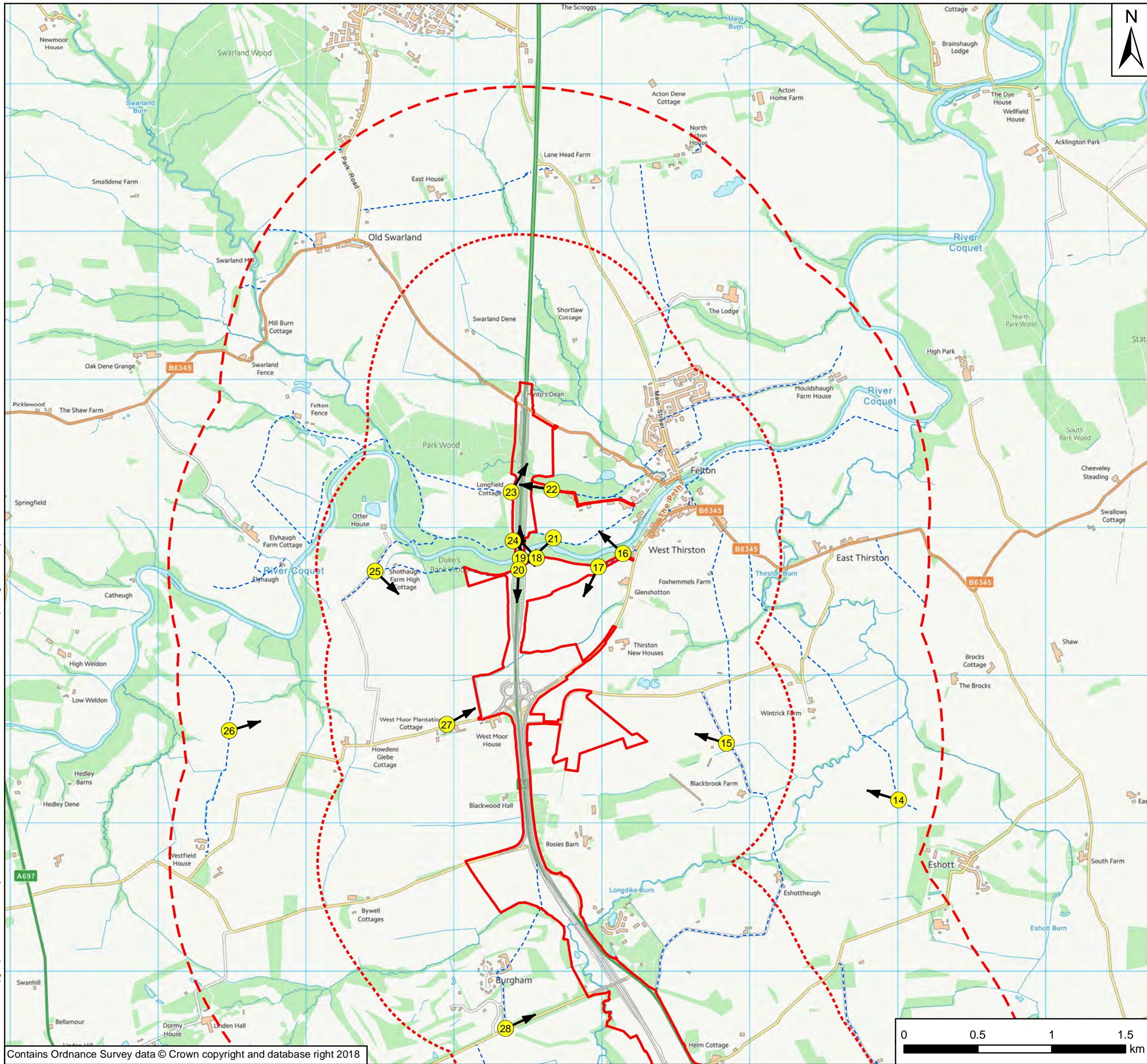
Scale	Drawn	Checked	Approved	Authorised
1:25,000	GH	NM	KS	NR
Original Size	Date	Date	Date	Date
A3	28/03/18	28/03/18	28/03/18	28/03/18

Drawing Status
For Information

Suitability
S1

Drawing Number Project HE551459	Originator WSP	Volume	Project Ref. No. 70036004
M2F	Type	Role	Number
Location			P03





Key

- Extents of Scheme
- 1km Study Area
- 2km Study Area
- General Arrangement
- Public Rights of Way
- Proposed Representative Viewpoint Location
- ← Direction of View

Rev	Date	Description	By	Chk'd	App'd
P03	04/06/18	Minor Amendments	GH	NM	KS
P02	24/04/18	Extents of Scheme Boundary Updated	GH	NM	KS
P01	28/03/18	First Issue	GH	NM	KS

Client



Project Title
A1 in Northumberland: Morpeth to Felton Scheme

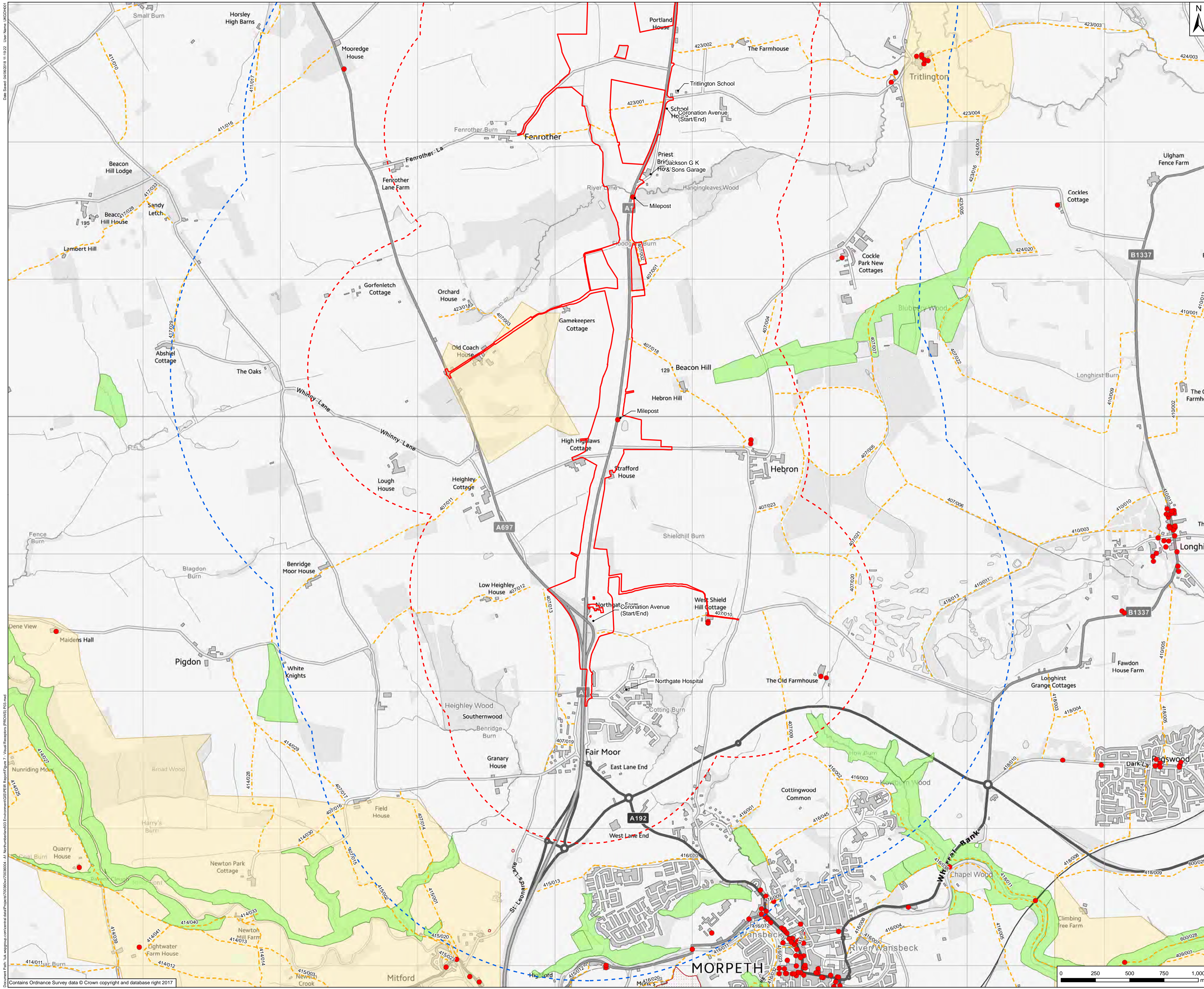
Drawing Title
Figure 6 Representative Viewpoint Location Plan
Page 3 of 3

Scale	Drawn	Checked	Approved	Authorised
1:25,000	GH	NM	KS	NR
Original Size	Date	Date	Date	Date
A3	28/03/18	28/03/18	28/03/18	28/03/18

Drawing Status
For Information

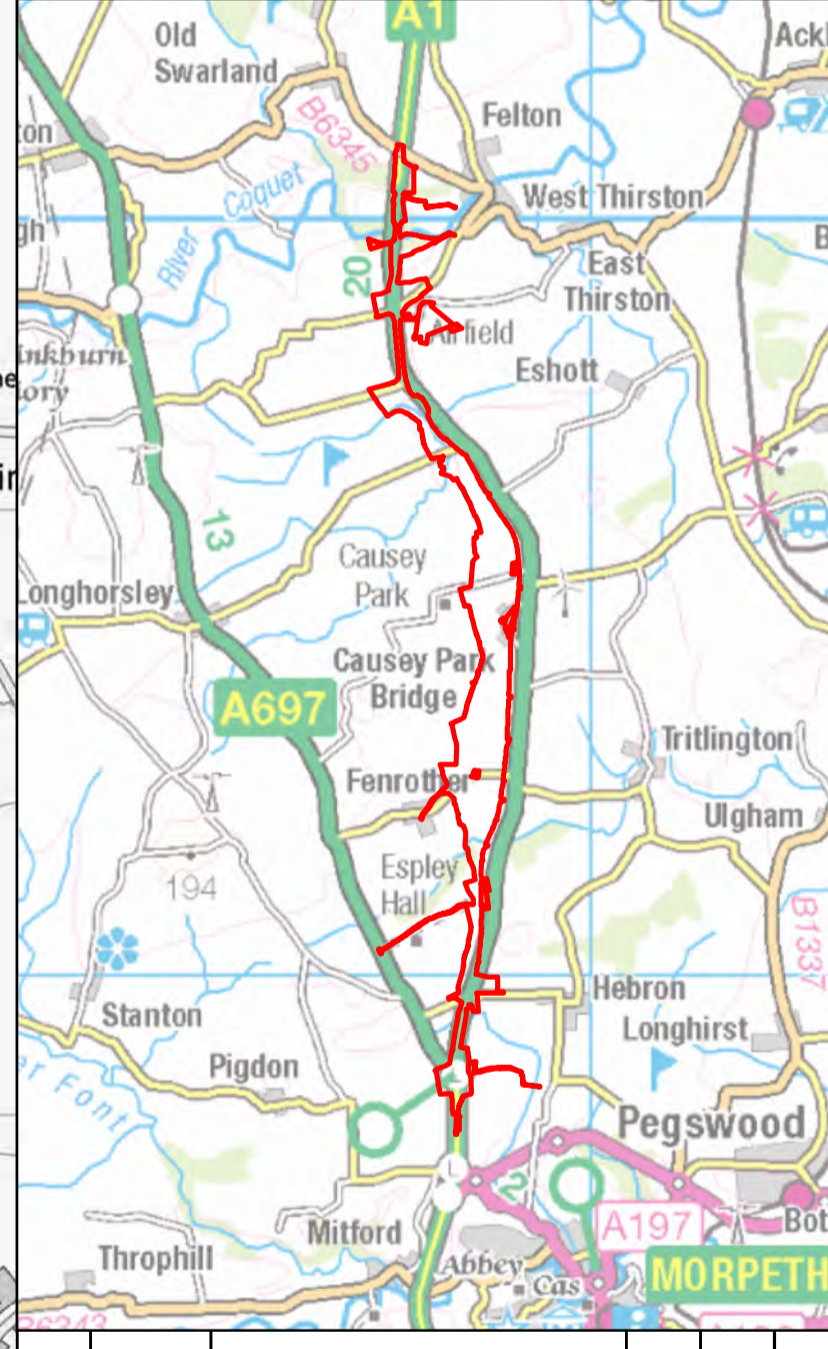
Suitability
S1

Drawing Number Project HE551459	Originator WSP	Volume	Project Ref. No. 70036004
M2F Location	Type	Role	Number P03



Key

- Extents of Scheme
- 1km Study Area
- 2km Study Area
- Ancient Woodland Inventory
- Area of High Landscape Value
- Listed Building
- Scheduled Monument
- Public Rights of Way



P03	04/06/18	Minor Amendments	GH	NM	KS
P02	24/04/18	Extents of Scheme Boundary Updated	GH	NM	KS
P01	03/04/18	First Issue	GH	NM	KS
Rev	Date	Description	By	CHKD	App'd



Project Title: A1 in Northumberland: Morpeth to Felton Scheme

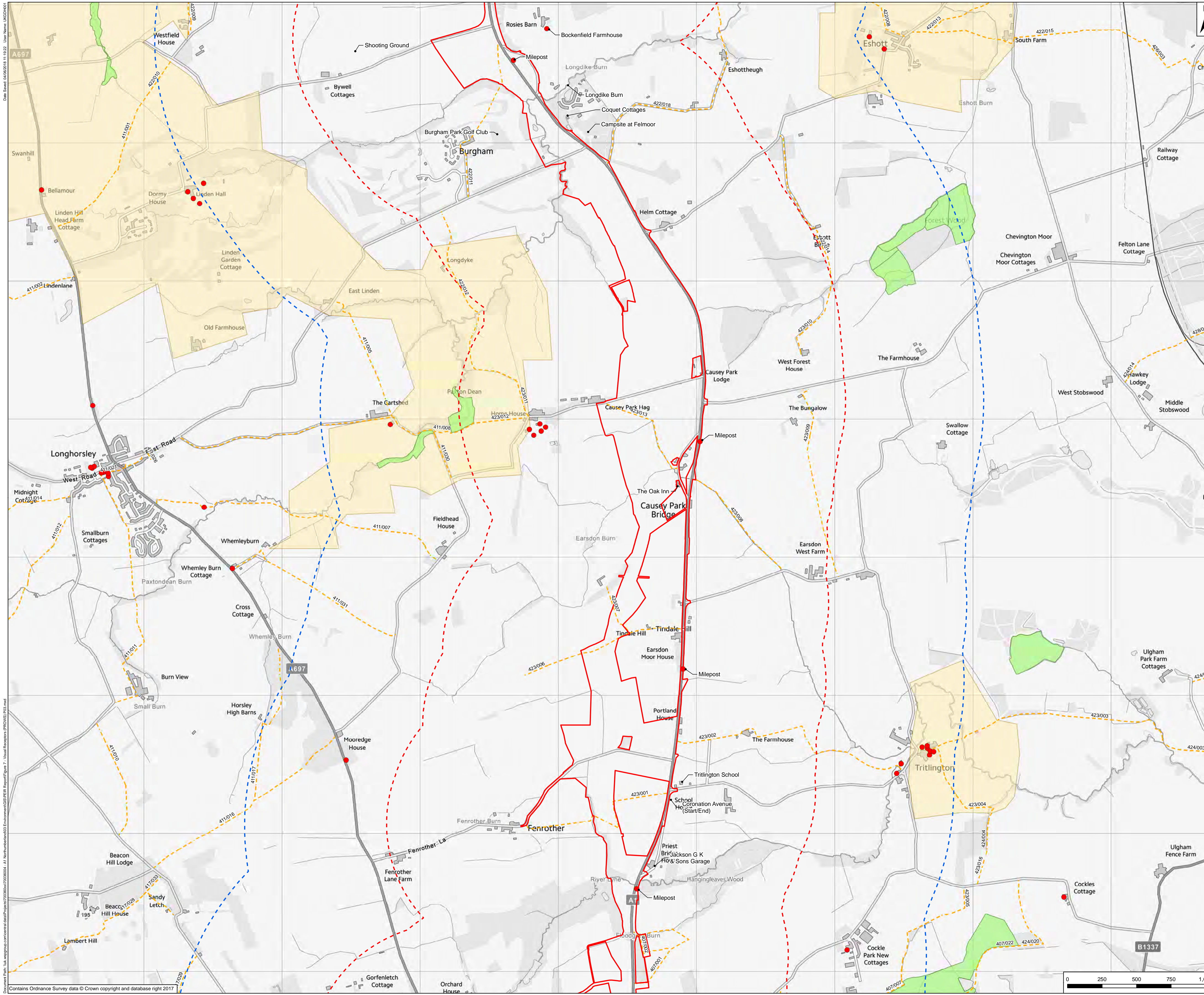
Drawing Title: Figure 7 Visual Receptors (Public Rights of Way) Page 1 of 3

Scale	1:12,500	Drawn	GH	Checked	NM	Approved	KS	Authorised	NR
Original Size	A1	Date	03/04/18	Date	03/04/18	Date	03/04/18	Date	03/04/18

Drawing Status: For Information Subability: S1

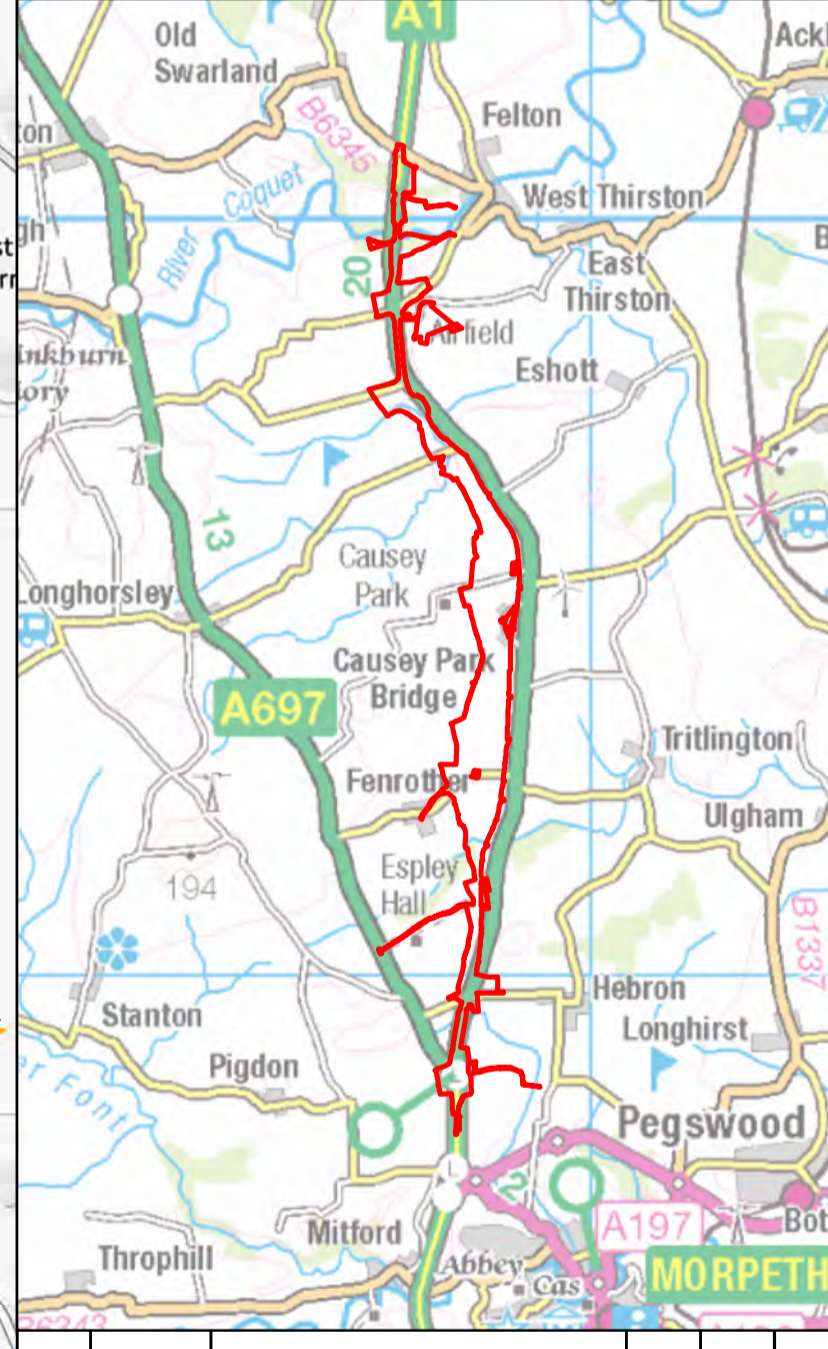
Drawing Number	HE551459	Originator	WSP	Volume	Project Ref. No.	70036004
M2F	Location	Type	Role	Number	Revision	P03

Contains Ordnance Survey data © Crown copyright and database right 2017



Key

- Extents of Scheme
- 1km Study Area
- 2km Study Area
- Ancient Woodland Inventory
- Area of High Landscape Value
- Listed Building
- Public Rights of Way



Rev	Date	Description	By	CHKD	App'd
P03	04/06/18	Minor Amendments	GH	NM	KS
P02	24/04/18	Extents of Scheme Boundary Updated	GH	NM	KS
P01	03/04/18	First Issue	GH	NM	KS


Client

Project Title: A1 in Northumberland: Morpeth to Felton Scheme

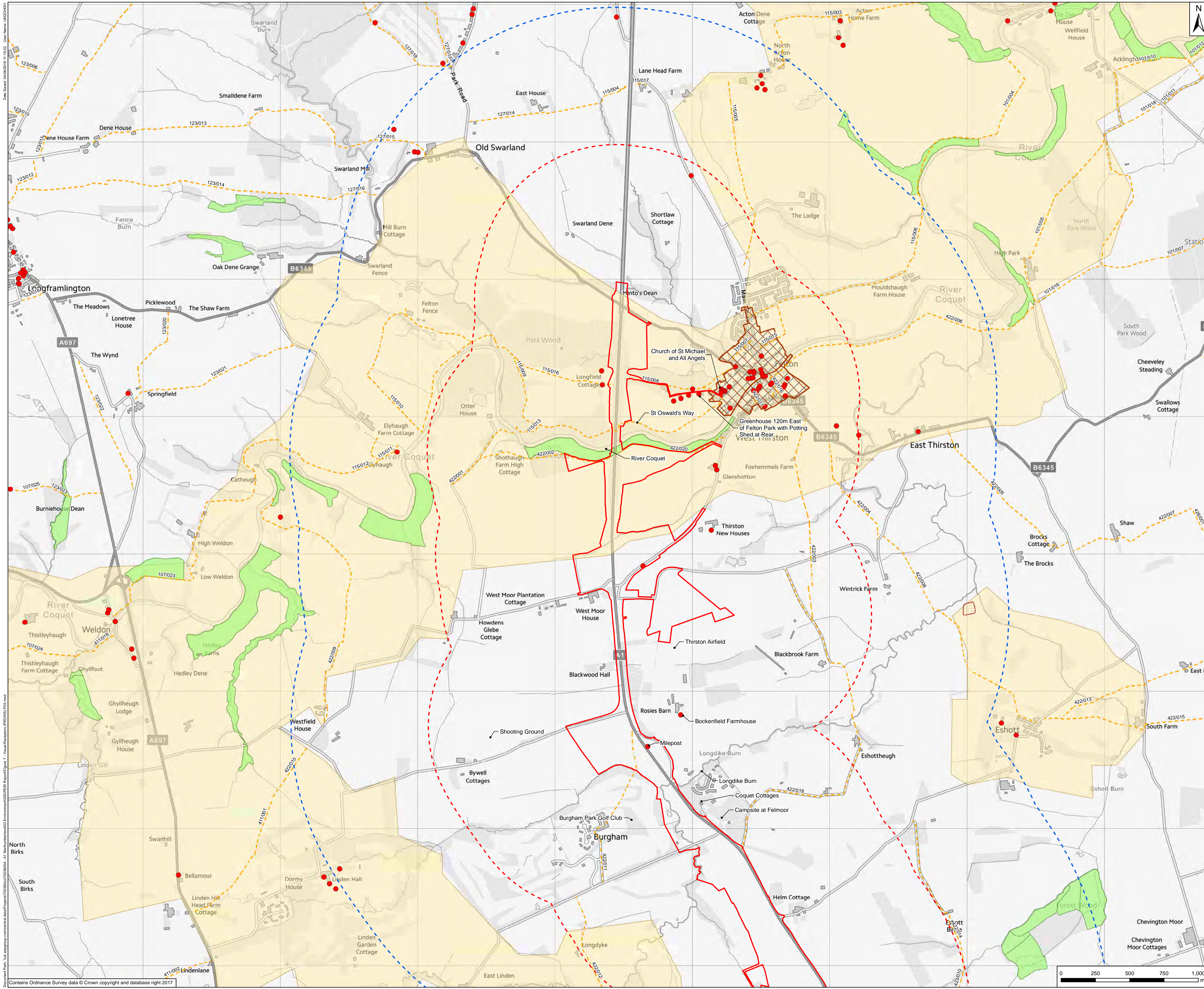
Drawing Title: Figure 7 Visual Receptors (Public Rights of Way) Page 2 of 3

Scale	Drawn	Checked	Approved	Authorised
1:12,500	GH	NM	KS	NR
Original Size	Date	Date	Date	Date
A1	03/04/18	03/04/18	03/04/18	03/04/18
Drawing Status	Suitability			
For Information	S1			

Drawing Number	Project	Originator	Volume	Project Ref. No.
HE551459	M2F	WSP		70036004
				Revision
				P03

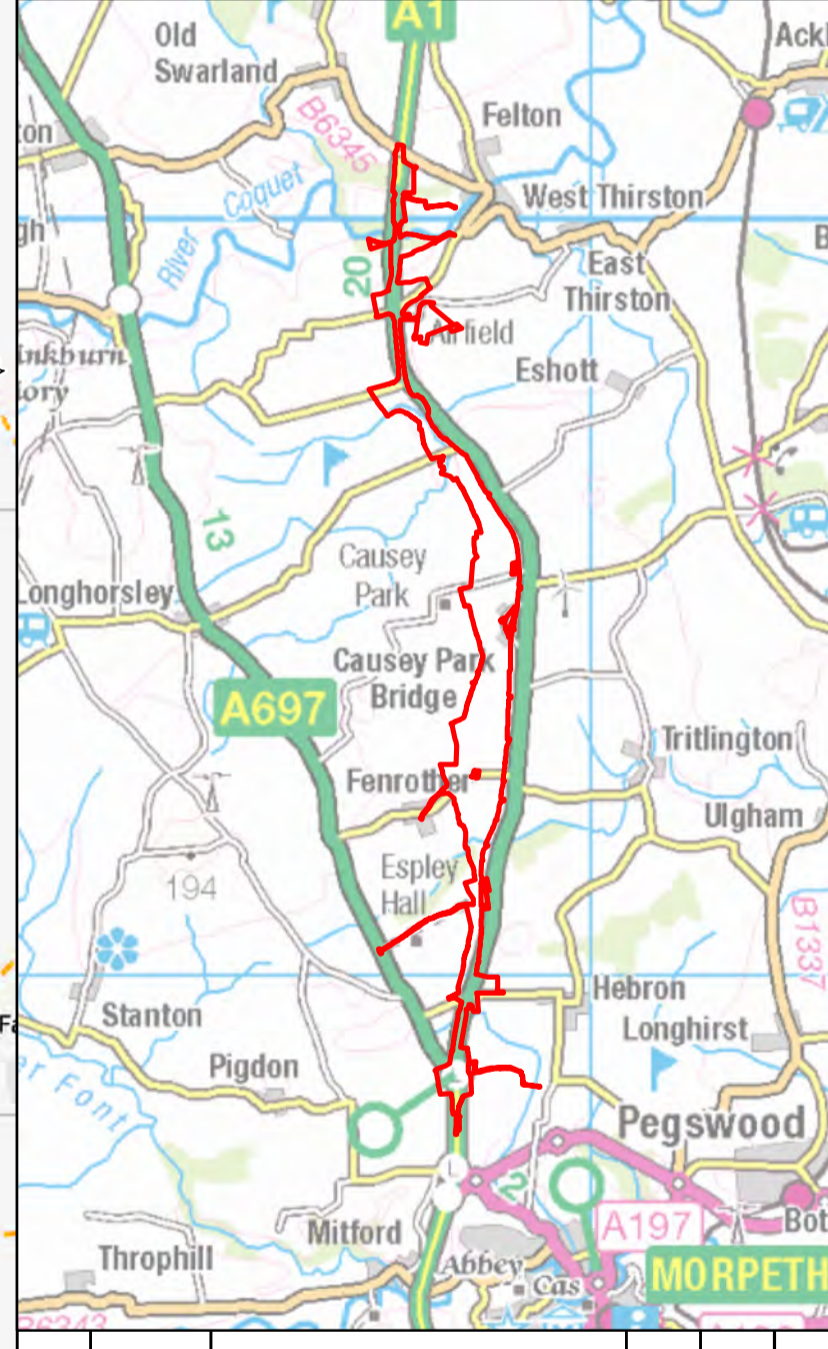


Date Saved: 04/06/2018 11:19:22 User Name: UKDCH01
 Document Path: \\h:\geoparc\central\data\Project\70036004\A1\Northumberland\A1\Environmental\GIS\PEIR\Report\Figure_7_Visual_Receptors_P03.mxd
 Contains Ordnance Survey data © Crown copyright and database right 2017



Key

- Extents of Scheme
- 1km Study Area
- 2km Study Area
- Ancient Woodland Inventory
- Area of High Landscape Value
- Listed Building
- Scheduled Monument
- Conservation Area
- Public Rights of Way



Rev	Date	Description	By	CHKD	App'd
P03	04/06/18	Minor Amendments	GH	NM	KS
P02	24/04/18	Extents of Scheme Boundary Updated	GH	NM	KS
P01	03/04/18	First Issue	GH	NM	KS

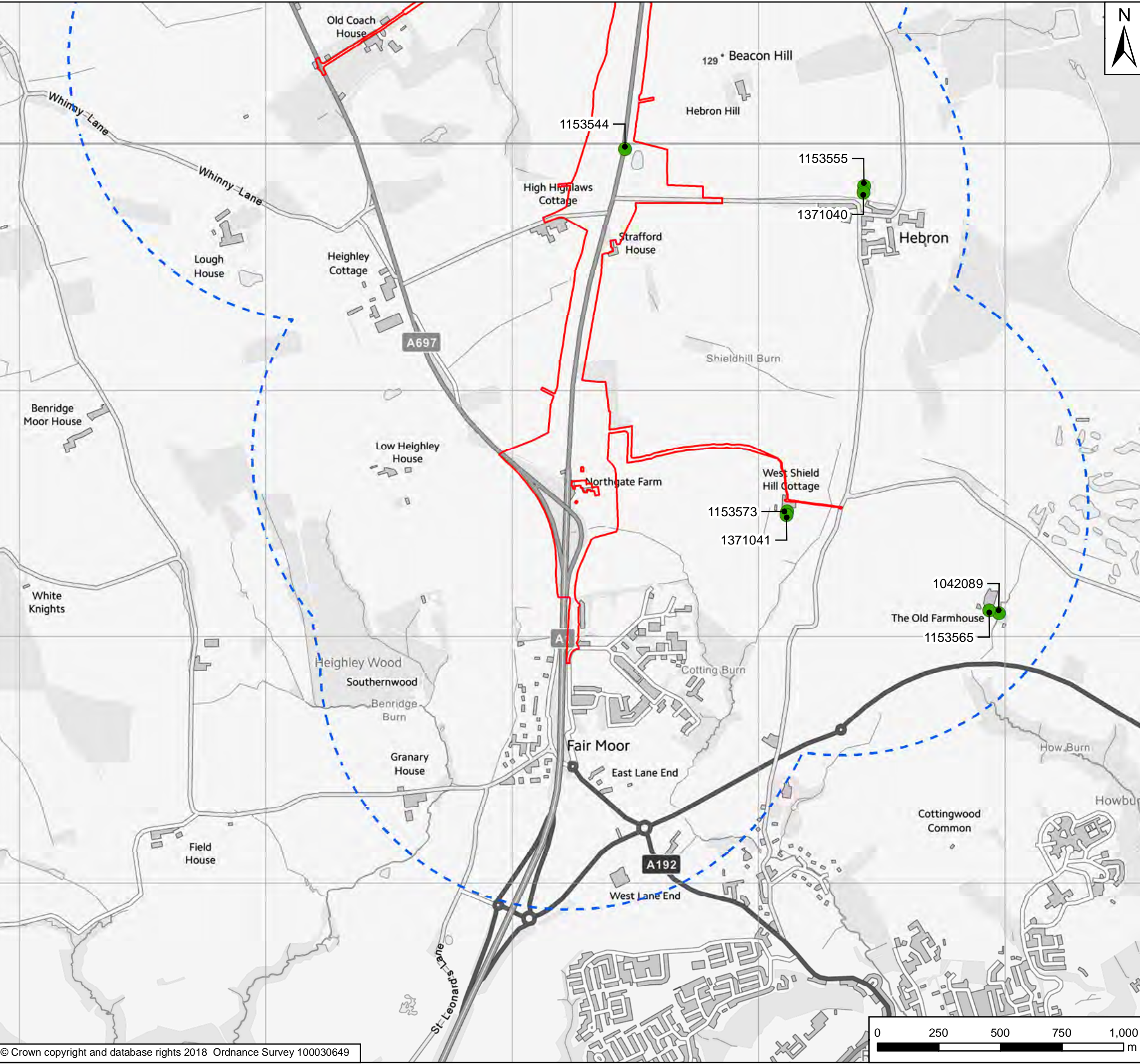
Client

Project Title
A1 in Northumberland: Morpeth to Felton Scheme

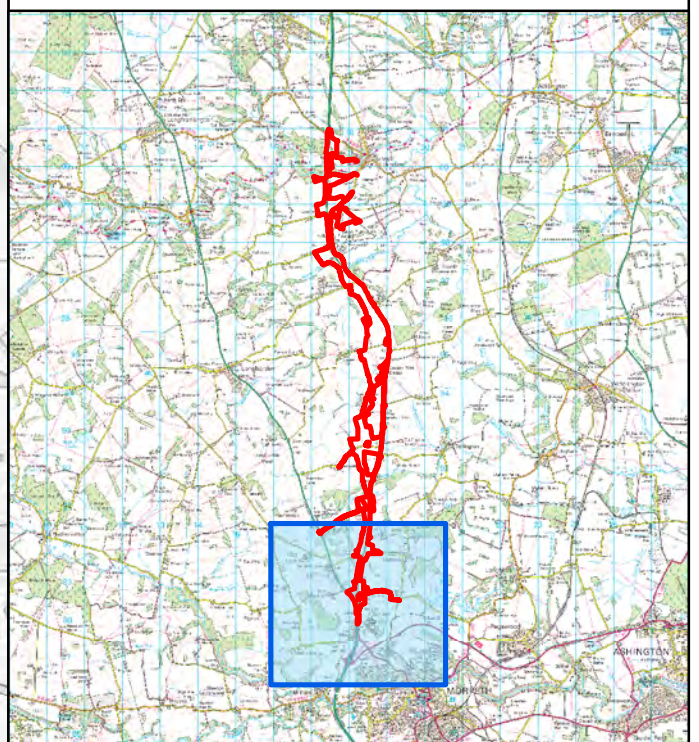
Drawing Title
Figure 7 Visual Receptors (Public Rights of Way)
Page 3 of 3

Scale	Drawn	Checked	Approved	Authorised
1:12,500	GH	NM	KS	NR
Original Size	Date	Date	Date	Date
A1	03/04/18	03/04/18	03/04/18	03/04/18
Drawing Status	For Information			Suitability
S1				S1
Drawing Number	Project	Originator	Volume	Project Ref. No.
HE551459		WSP		70036004
Location	Type	Role	Number	Revision
M2F				P03

Date Saved: 04/06/2018 11:26:38 User Name: UKGDRH001
 Document Path: \\uk.wspgroup.com\central\data\Projects\70036004 - A1 Northumberland\03 Environment\GIS\PEIR Report\Figure 8 - Designated Heritage Assets P02.mxd



- Key**
- Extents of Scheme
 - 1km Study Area
 - Scheduled Monuments
 - Conservation Area
 - Grade I Listed Building
 - Grade II Listed Building
 - Grade II* Listed Building



Rev	Date	Description	By	Chk'd	App'd
P02	04/06/18	Minor Amendments	GH	AG	KS
P01	30/04/18	First Issue	GH	AG	KS

Client

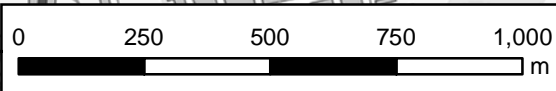
Project Title
A1 in Northumberland: Morpeth to Felton Scheme

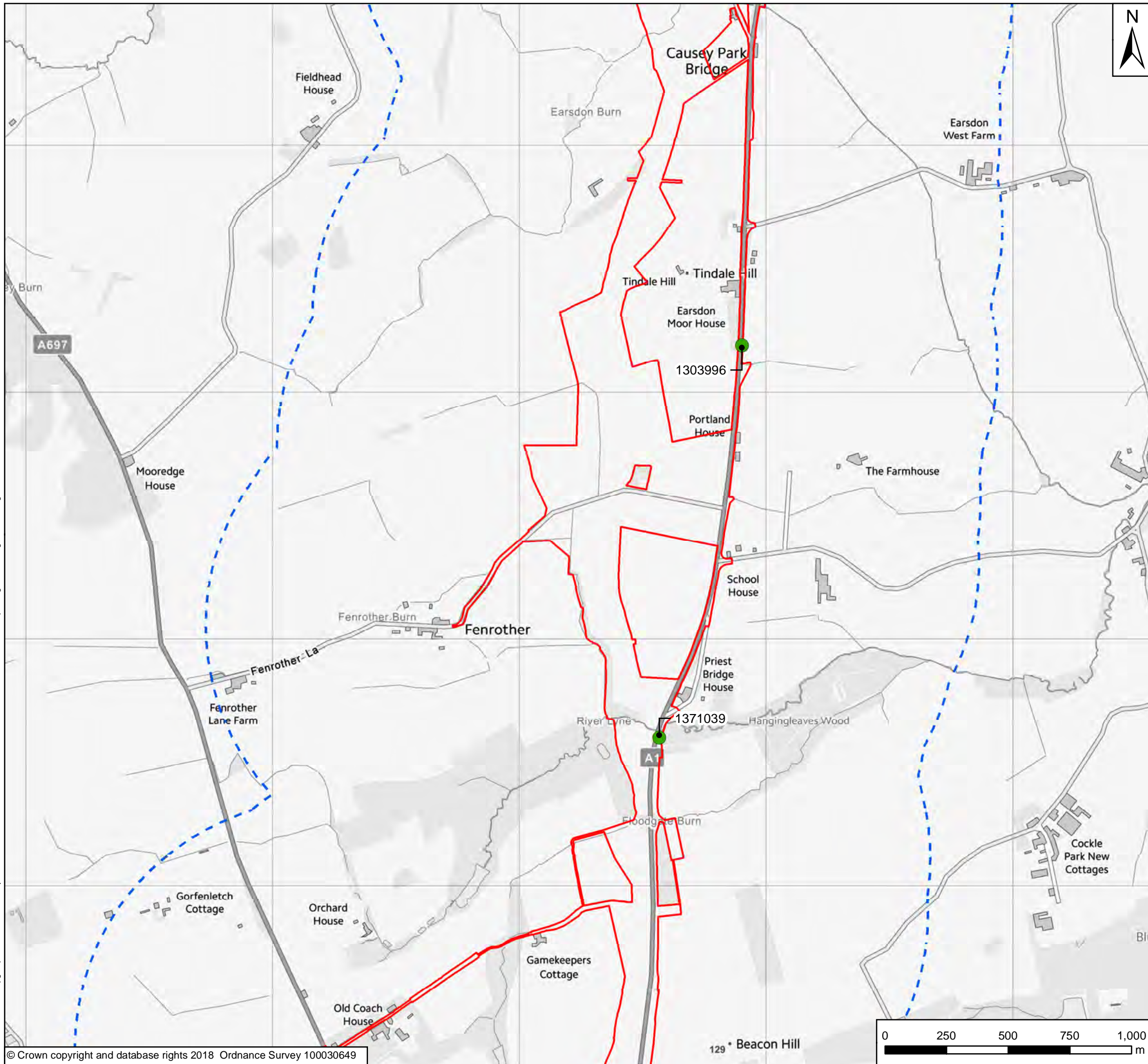
Drawing Title
Figure 8 Designated Heritage Assets
Page 1 of 5

Scale	Drawn	Checked	Approved	Authorised
1:15,000	GH	AG	KS	NR
Original Size	Date	Date	Date	Date
A3	28/03/18	28/03/18	28/03/18	28/03/18

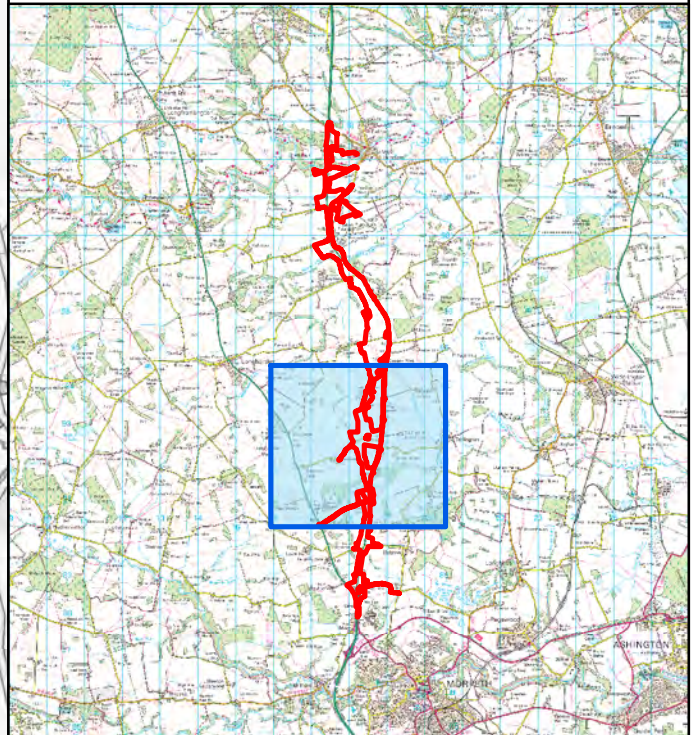
Drawing Status: **For Information** Suitability: **S1**

Drawing Number Project HE551459	Originator WSP	Volume	Project Ref. No. 70036004
M2F	Type	Role	Number
Location			P02





- Key**
- Extents of Scheme
 - 1km Study Area
 - Scheduled Monuments
 - Conservation Area
 - Grade I Listed Building
 - Grade II Listed Building
 - Grade II* Listed Building



Rev	Date	Description	By	Chk'd	App'd
P02	04/06/18	Minor Amendments	GH	AG	KS
P01	30/04/18	First Issue	GH	AG	KS

Client

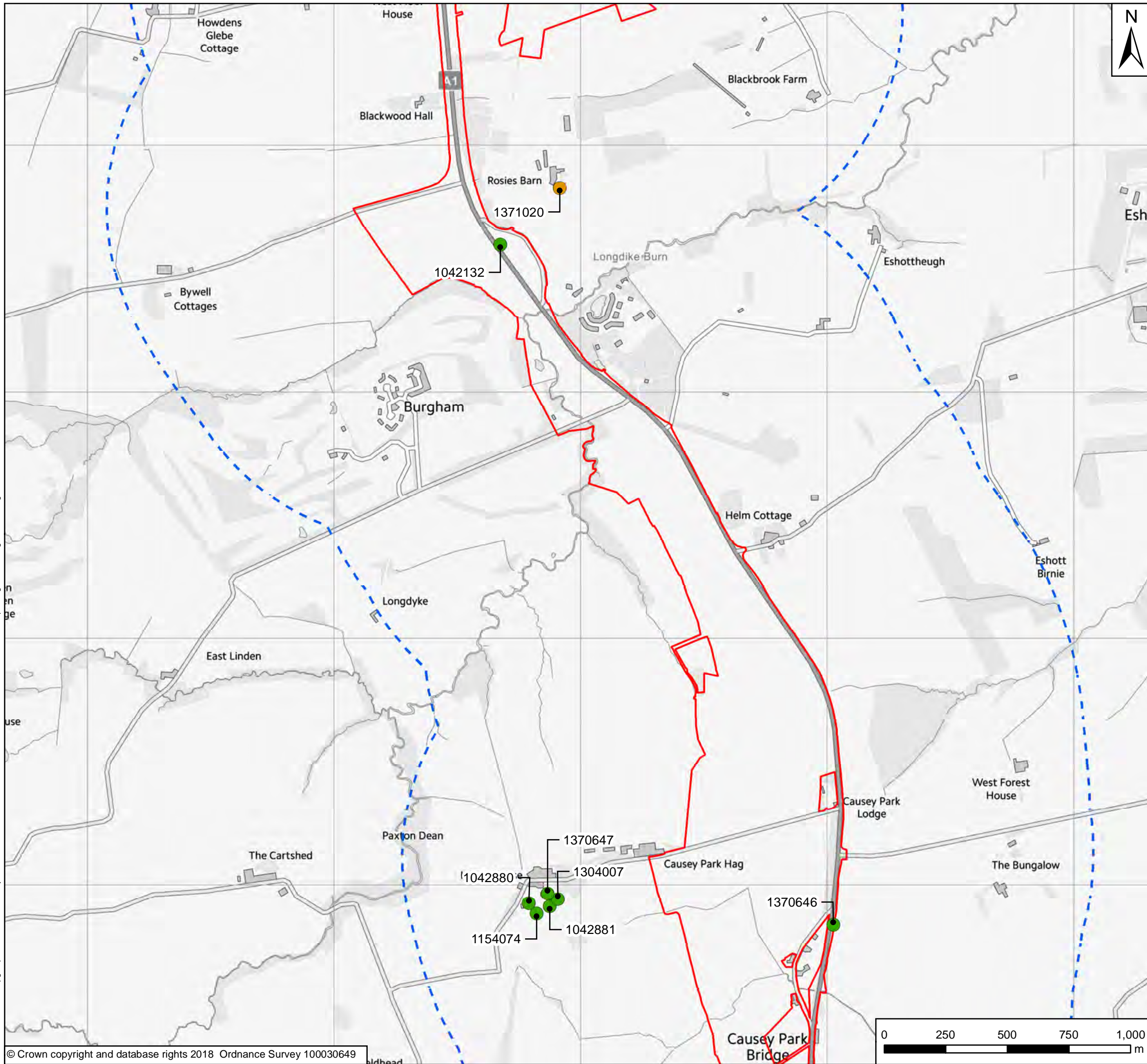
Project Title
A1 in Northumberland: Morpeth to Felton Scheme

Drawing Title
Figure 8 Designated Heritage Assets
Page 2 of 5

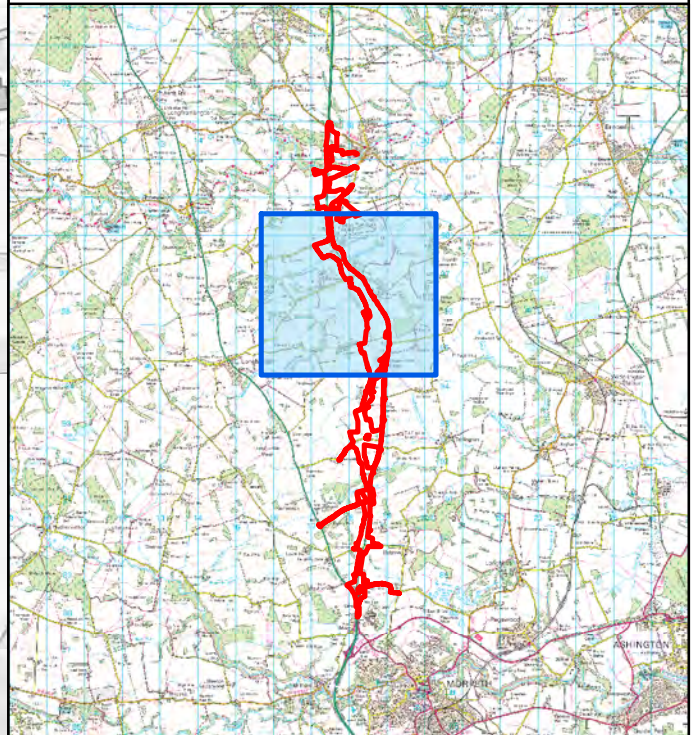
Scale	Drawn	Checked	Approved	Authorised
1:15,000	GH	AG	KS	NR
Original Size	Date	Date	Date	Date
A3	28/03/18	28/03/18	28/03/18	28/03/18

Drawing Status: **For Information** Suitability: **S1**

Drawing Number Project HE551459	Originator WSP	Volume	Project Ref. No. 70036004
M2F	Type	Role	Number
Location			P02



- Key**
- Extents of Scheme
 - 1km Study Area
 - Scheduled Monuments
 - Conservation Area
 - Grade I Listed Building
 - Grade II Listed Building
 - Grade II* Listed Building



Rev	Date	Description	By	Chk'd	App'd
P02	04/06/18	Minor Amendments	GH	AG	KS
P01	30/04/18	First Issue	GH	AG	KS

Client


Project Title
A1 in Northumberland: Morpeth to Felton Scheme

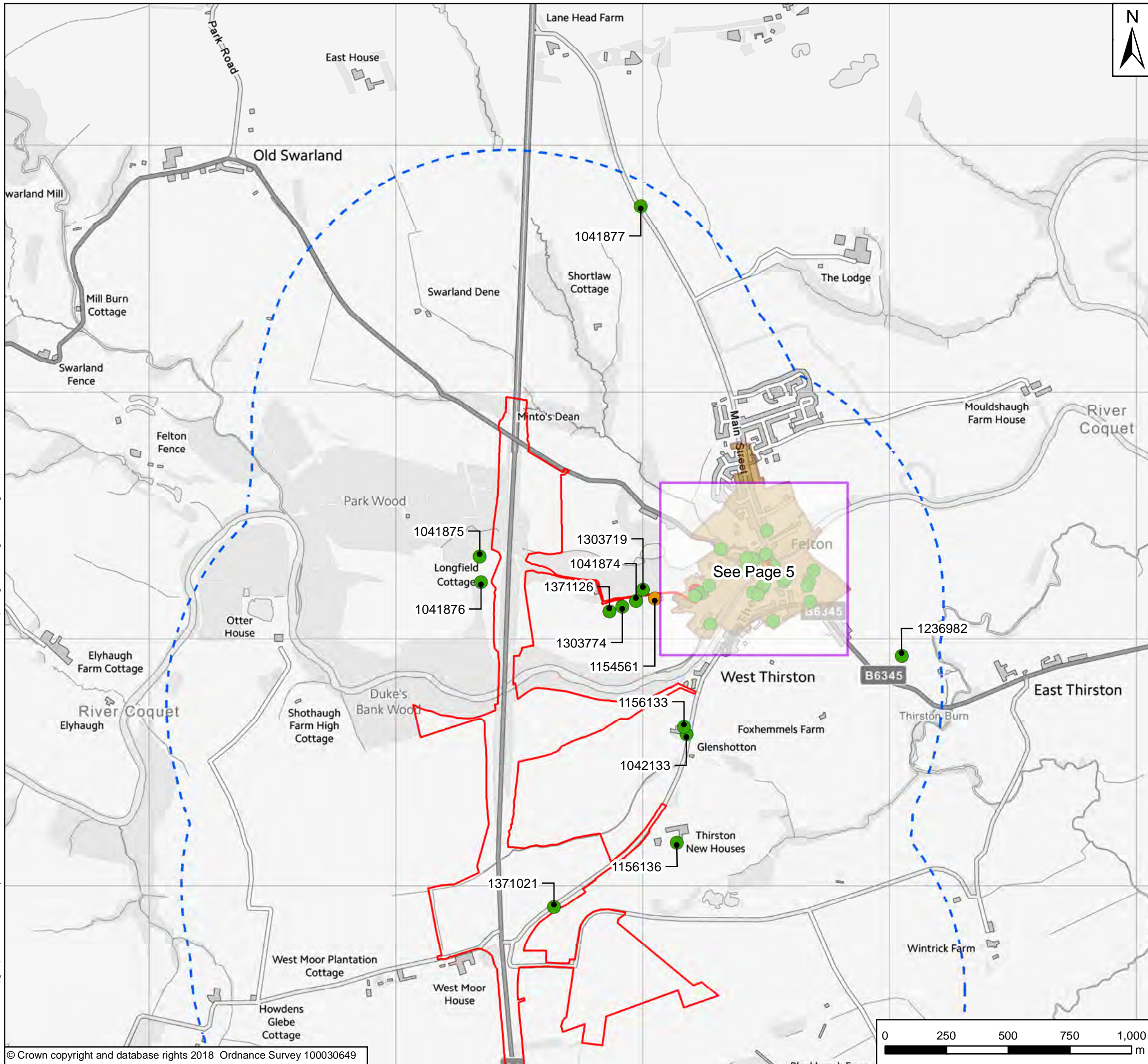
Drawing Title
Figure 8 Designated Heritage Assets
Page 3 of 5

Scale	Drawn	Checked	Approved	Authorised
1:15,000	GH	AG	KS	NR
Original Size	Date	Date	Date	Date
A3	28/03/18	28/03/18	28/03/18	28/03/18

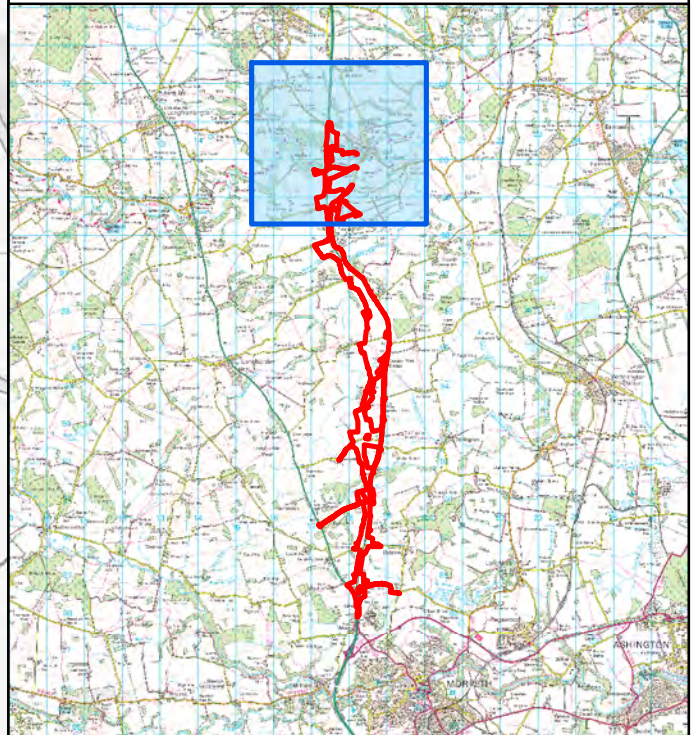
Drawing Status: For Information
Suitability: S1

Drawing Number Project HE551459	Originator WSP	Volume	Project Ref. No. 70036004
M2F Location	Type	Role	Number P02





- Key**
- Extents of Scheme
 - 1km Study Area
 - Scheduled Monuments
 - Conservation Area
 - Grade I Listed Building
 - Grade II Listed Building
 - Grade II* Listed Building



Rev	Date	Description	By	Chk'd	App'd
P02	04/06/18	Minor Amendments	GH	AG	KS
P01	30/04/18	First Issue	GH	AG	KS

Client

Project Title
A1 in Northumberland: Morpeth to Felton Scheme

Drawing Title
Figure 8 Designated Heritage Assets
Page 4 of 5

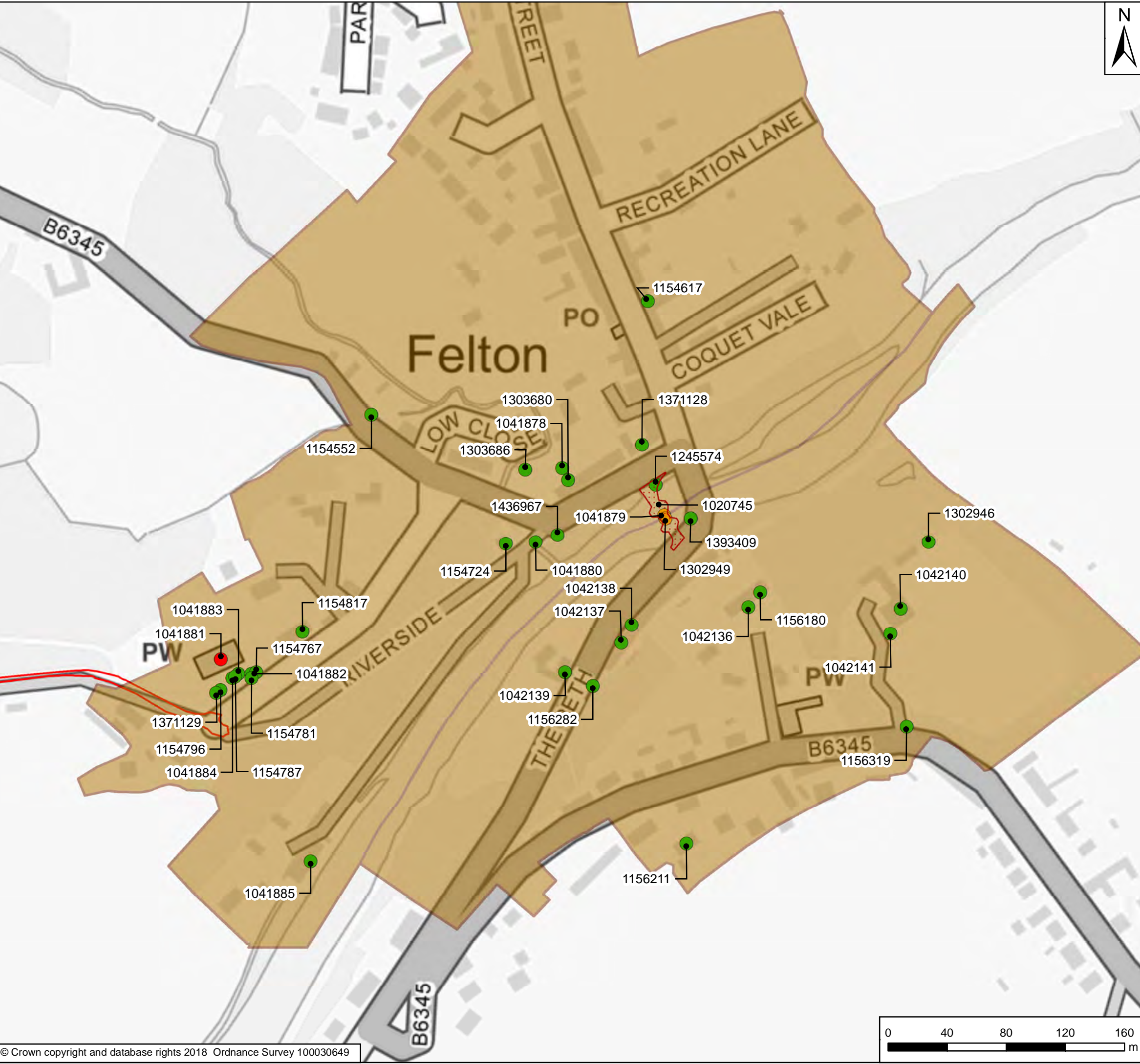
Scale	Drawn	Checked	Approved	Authorised
1:15,000	GH	AG	KS	NR
Original Size	Date	Date	Date	Date
A3	28/03/18	28/03/18	28/03/18	28/03/18

Drawing Status
For Information

Suitability
S1

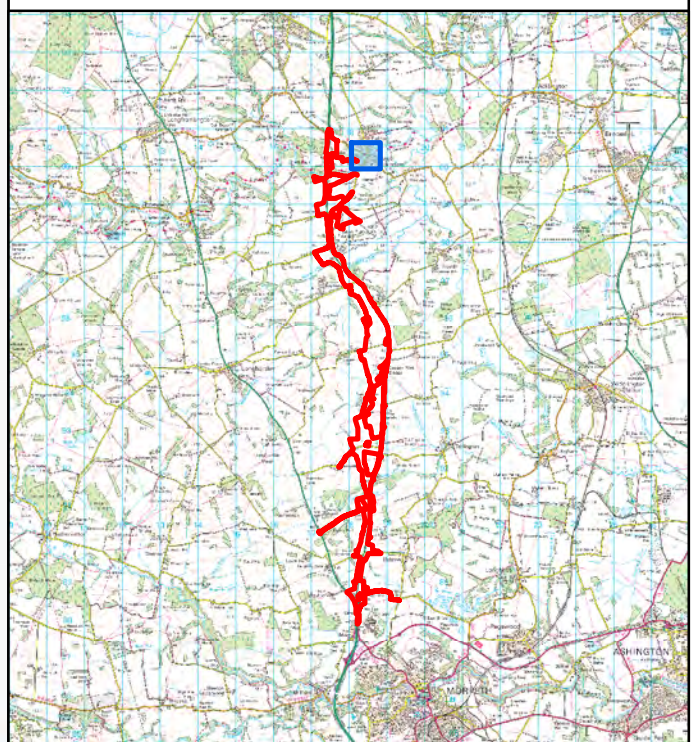
Drawing Number HE551459	Project WSP	Originator WSP	Volume	Project Ref. No. 70036004
M2F Location	Type	Role	Number	Revision P02





Key

- Extents of Scheme
- 1km Study Area
- Scheduled Monuments
- Conservation Area
- Grade I Listed Building
- Grade II Listed Building
- Grade II* Listed Building



Rev	Date	Description	By	Chk'd	App'd
P02	04/06/18	Minor Amendments	GH	AG	KS
P01	30/04/18	First Issue	GH	AG	KS

Client

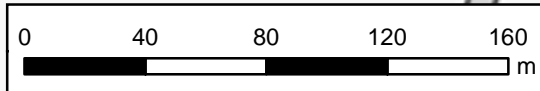
Project Title
A1 in Northumberland: Morpeth to Felton Scheme

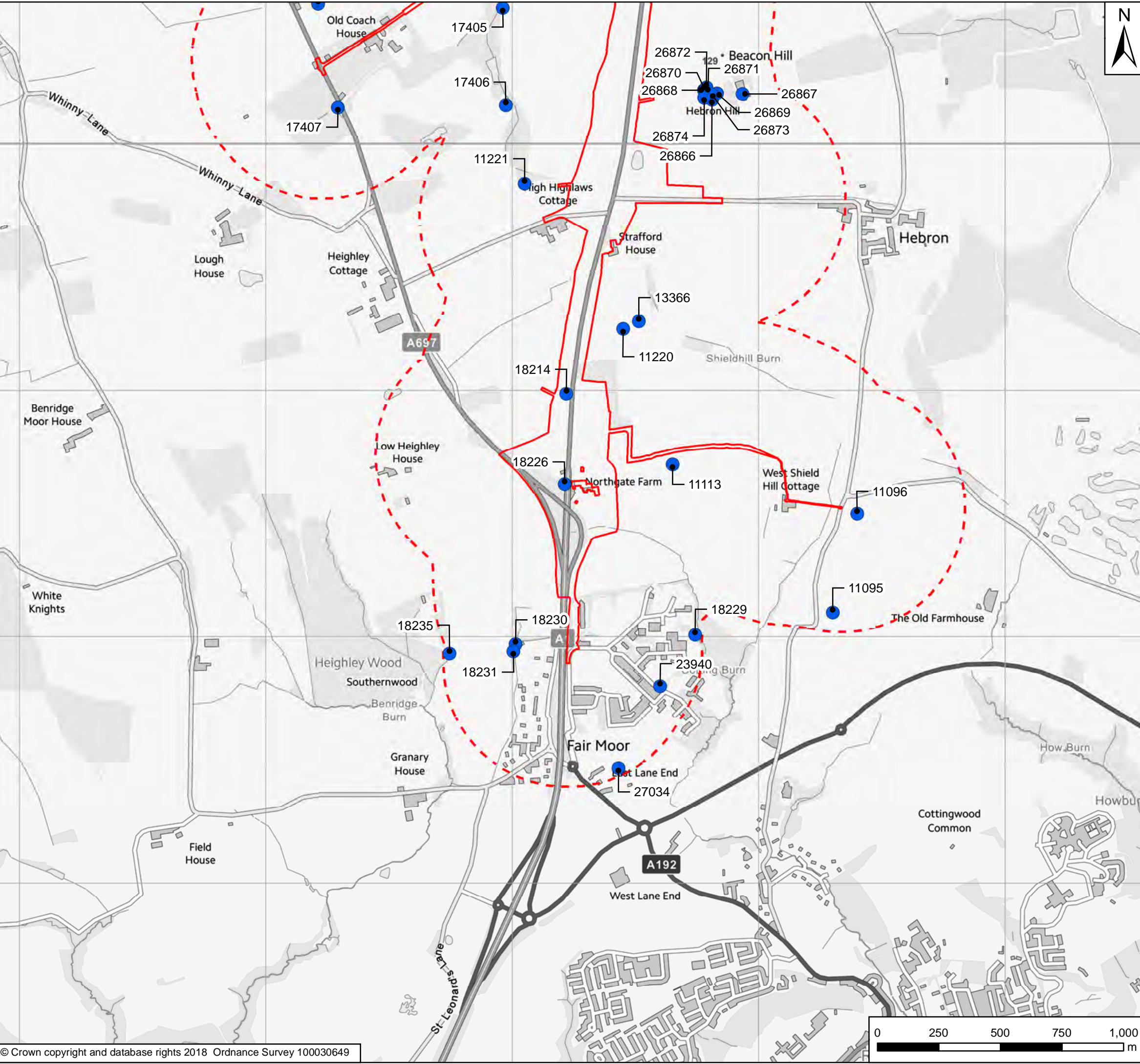
Drawing Title
Figure 8 Designated Heritage Assets
Page 5 of 5

Scale	Drawn	Checked	Approved	Authorised
1:2,500	GH	AG	KS	NR
Original Size	Date	Date	Date	Date
A3	28/03/18	28/03/18	28/03/18	28/03/18

Drawing Status: For Information
Suitability: S1

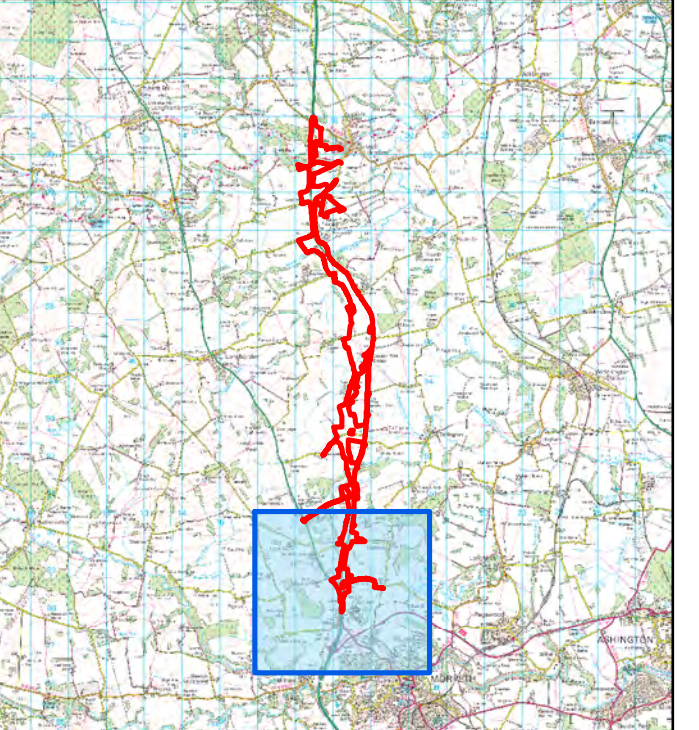
Drawing Number HE551459	Originator WSP	Volume	Project Ref. No. 70036004
M2F Location	Type	Role	Number P02





Key

- Extents of Scheme
- 500m Study Area
- Non-Designated Heritage Assets



Rev	Date	Description	By	Chk'd	App'd
P02	04/06/18	Minor Amendments	GH	AG	KS
P01	30/04/18	First Issue	GH	AG	KS




Project Title: A1 in Northumberland: Morpeth to Felton Scheme

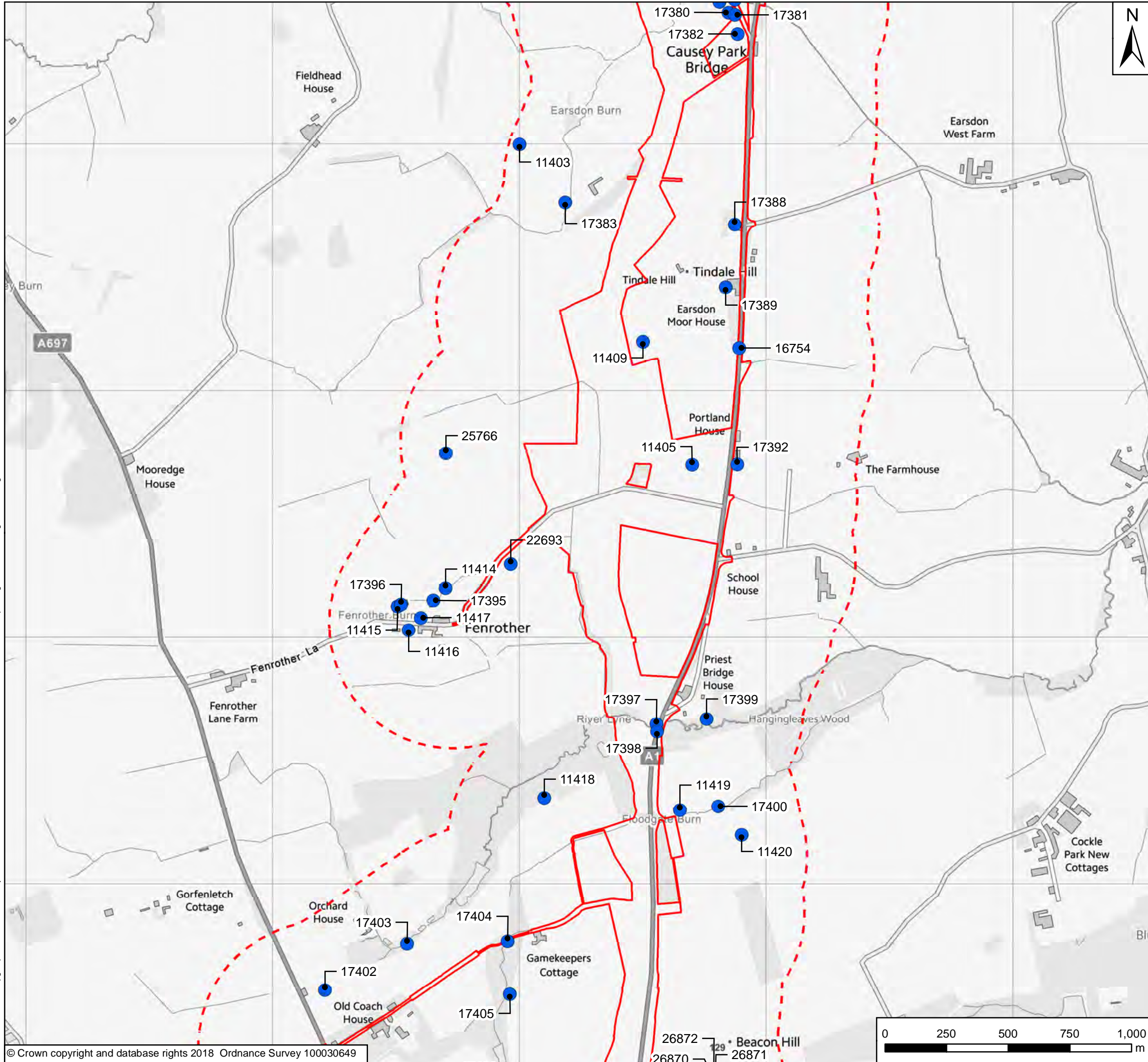
Drawing Title: Figure 9 Non-Designated Heritage Assets
Page 1 of 5

Scale	Drawn	Checked	Approved	Authorised
1:15,000	GH	AG	KS	NR
Original Size	Date	Date	Date	Date
A3	28/03/18	28/03/18	28/03/18	28/03/18

Drawing Status: For Information
Suitability: S1

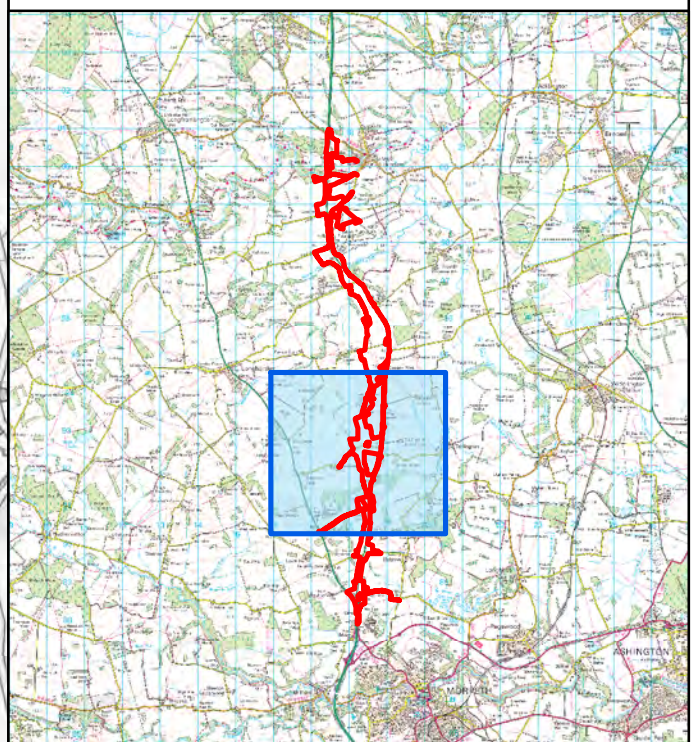
Drawing Number Project HE551459	Originator WSP	Volume	Project Ref. No. 70036004
M2F Location	Type	Role	Number P02





Key

- Extents of Scheme
- 500m Study Area
- Non-Designated Heritage Assets



Rev	Date	Description	By	Chk'd	App'd
P02	04/06/18	Minor Amendments	GH	AG	KS
P01	30/04/18	First Issue	GH	AG	KS

Client

Project Title
A1 in Northumberland: Morpeth to Felton Scheme


Drawing Title
Figure 9 Non-Designated Heritage Assets
Page 2 of 5

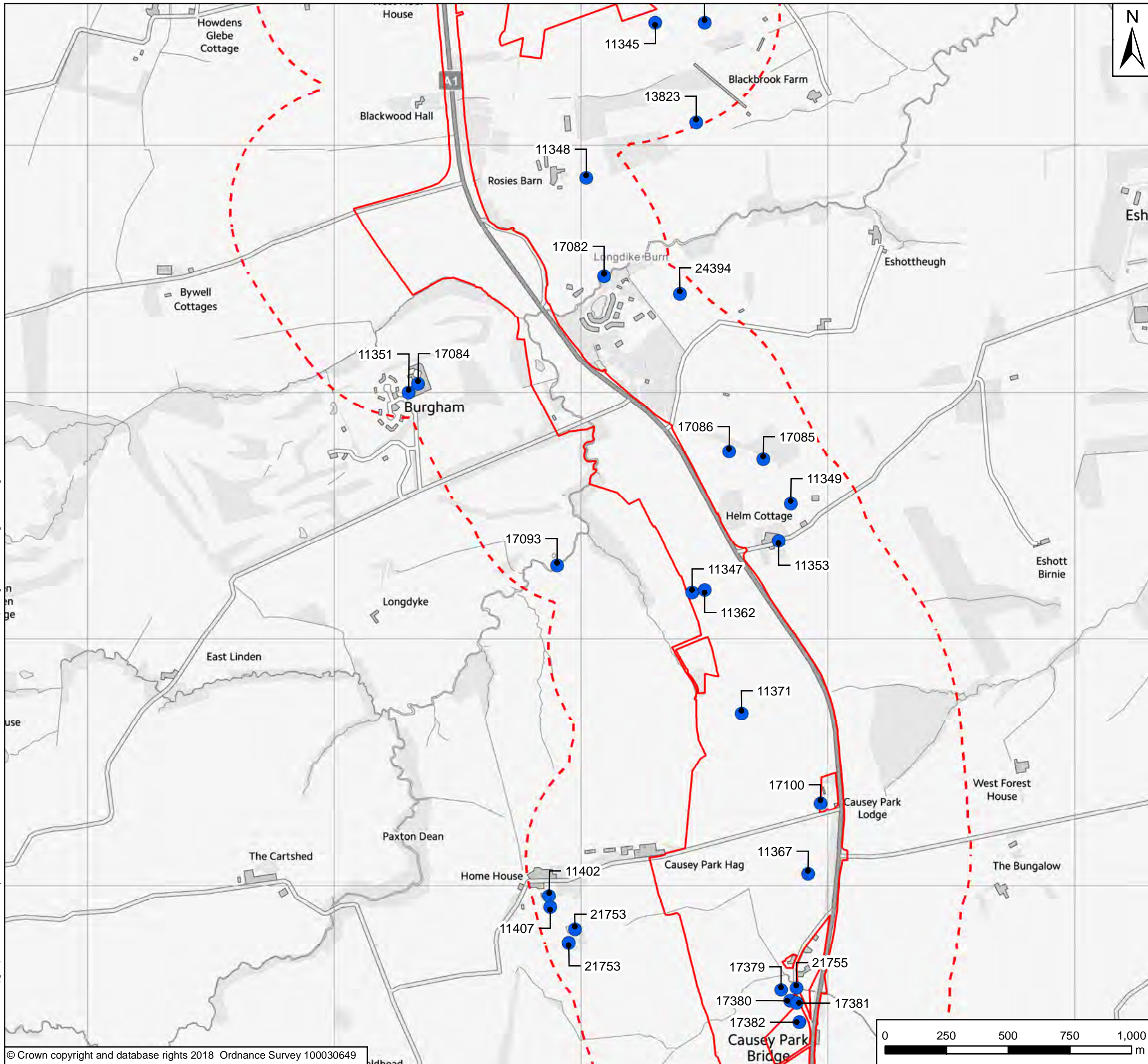
Scale	Drawn	Checked	Approved	Authorised
1:15,000	GH	AG	KS	NR
Original Size	Date	Date	Date	Date
A3	28/03/18	28/03/18	28/03/18	28/03/18

Drawing Status
For Information

Suitability
S1

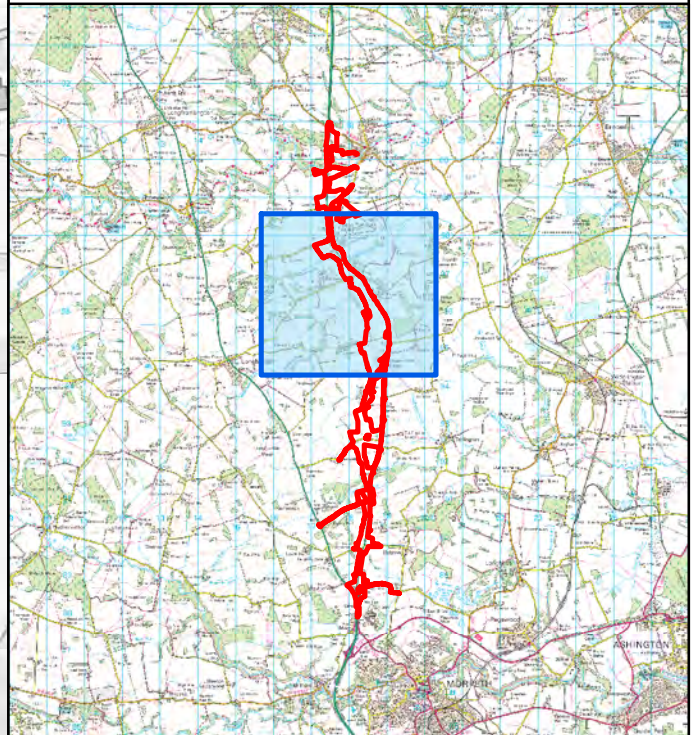
Drawing Number HE551459	Project M2F	Originator WSP	Volume	Project Ref. No. 70036004
Location	Type	Role	Number	Revision P02





Key

- Extents of Scheme
- 500m Study Area
- Non-Designated Heritage Assets



Rev	Date	Description	By	Chk'd	App'd
P02	04/06/18	Minor Amendments	GH	AG	KS
P01	30/04/18	First Issue	GH	AG	KS

Client

Project Title
A1 in Northumberland: Morpeth to Felton Scheme


Drawing Title
Figure 9 Non-Designated Heritage Assets
Page 3 of 5

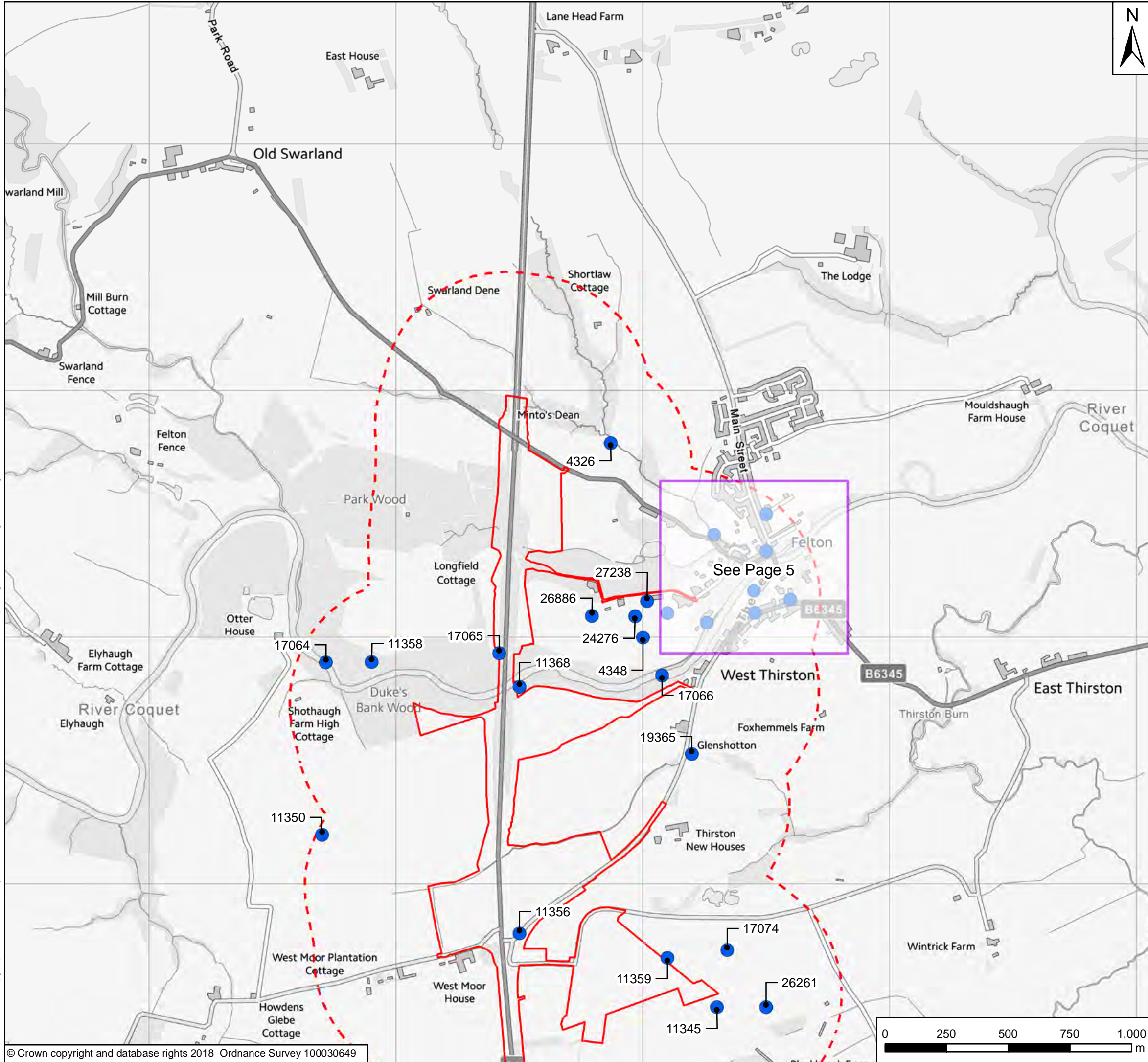
Scale	Drawn	Checked	Approved	Authorised
1:15,000	GH	AG	KS	NR
Original Size	Date	Date	Date	Date
A3	28/03/18	28/03/18	28/03/18	28/03/18

Drawing Status
For Information

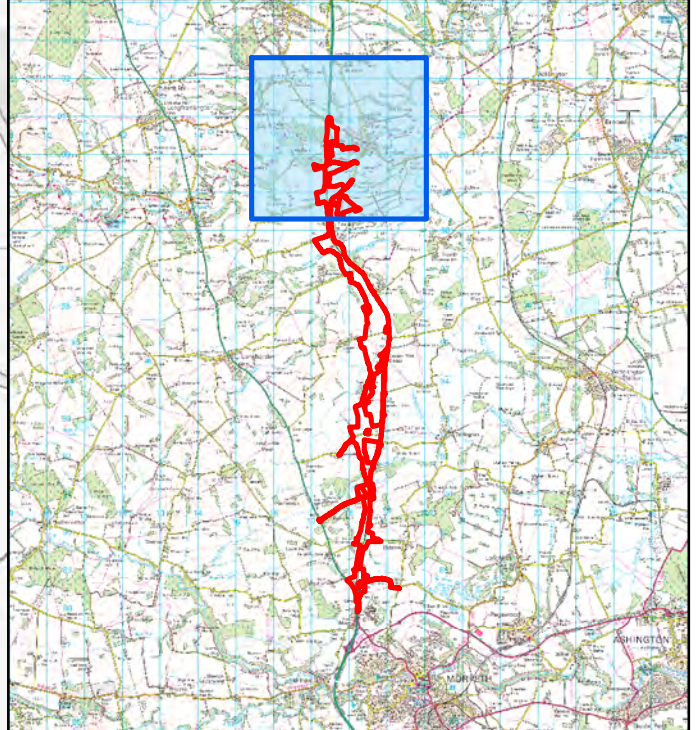
Suitability
S1

Drawing Number HE551459	Project M2F	Originator WSP	Volume	Project Ref. No. 70036004
Location	Type	Role	Number	Revision P02





- Key**
- Extents of Scheme
 - 500m Study Area
 - Non-Designated Heritage Assets



Rev	Date	Description	By	Chk'd	App'd
P02	04/06/18	Minor Amendments	GH	AG	KS
P01	30/04/18	First Issue	GH	AG	KS

Client

Project Title
A1 in Northumberland: Morpeth to Felton Scheme

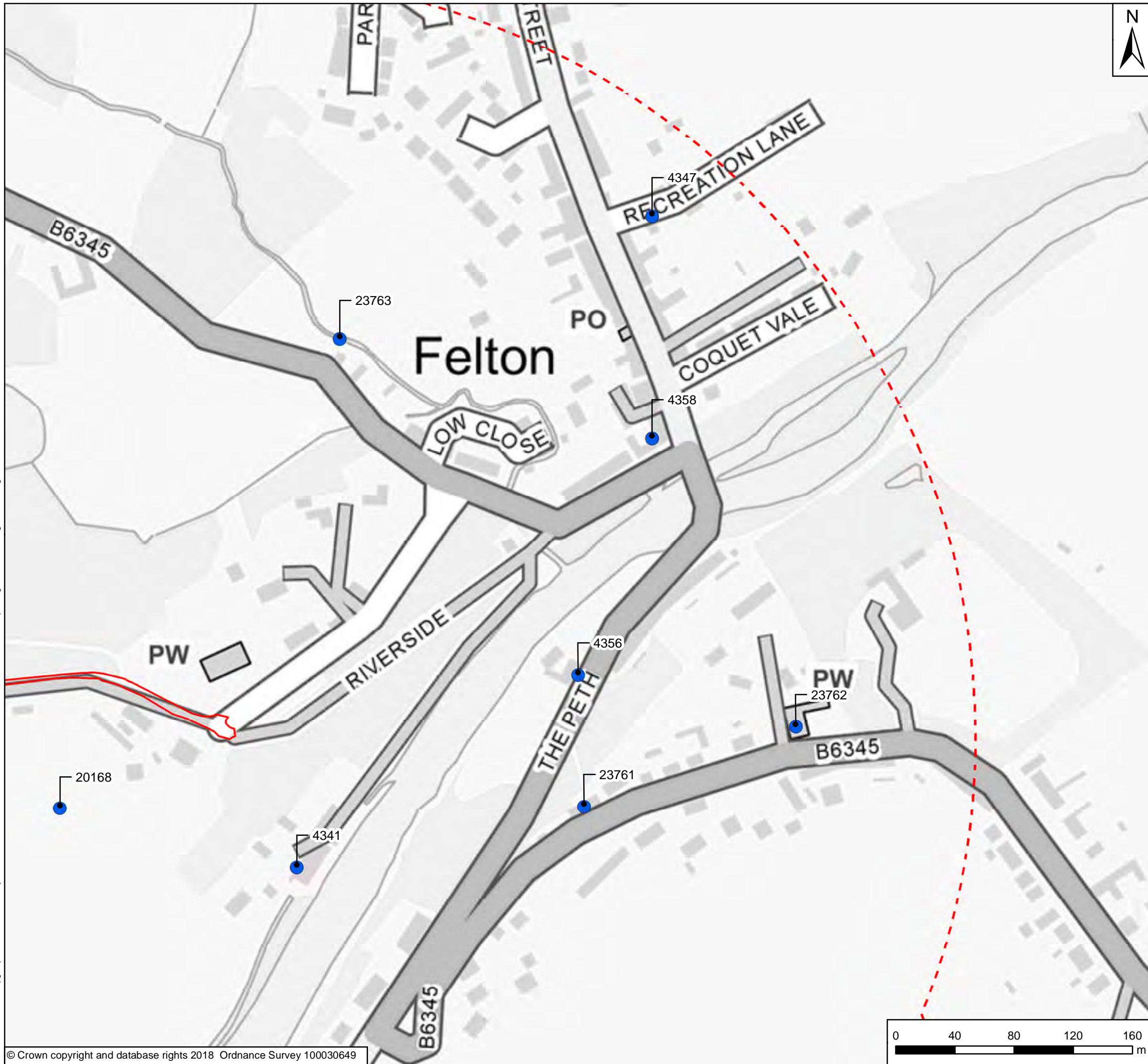
Drawing Title
Figure 9 Non-Designated Heritage Assets
Page 4 of 5

Scale	Drawn	Checked	Approved	Authorised
1:15,000	GH	AG	KS	NR
Original Size	Date	Date	Date	Date
A3	28/03/18	28/03/18	28/03/18	28/03/18

Drawing Status
For Information

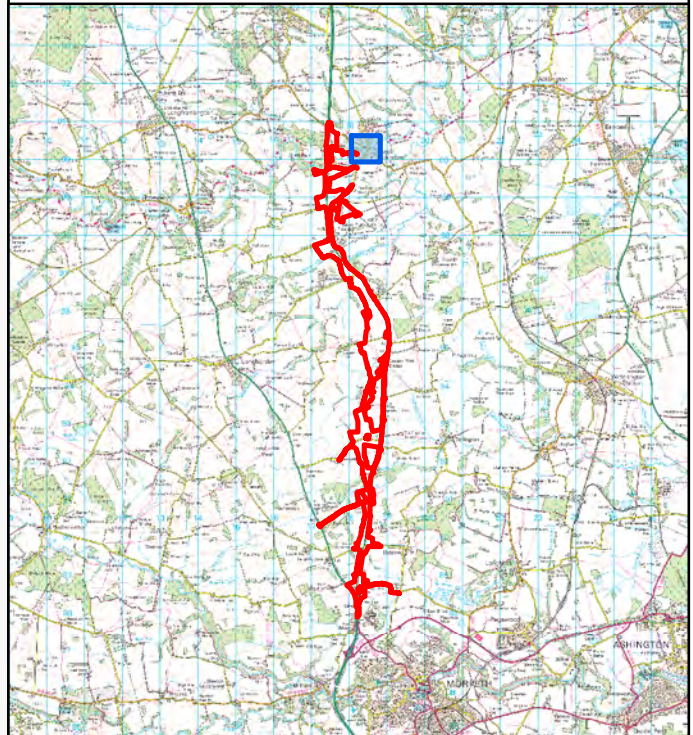
Suitability
S1

Drawing Number HE551459	Project WSP	Originator WSP	Volume	Project Ref. No. 70036004
M2F Location	Type	Role	Number	Revision P02



Key

- Extents of Scheme
- 500m Study Area
- Non-Designated Heritage Assets



Rev	Date	Description	By	Chk'd	App'd
P02	04/06/18	Minor Amendments	GH	AG	KS
P01	30/04/18	First Issue	GH	AG	KS

Client

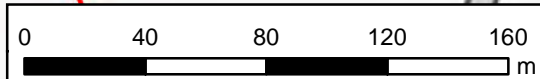
Project Title
A1 in Northumberland: Morpeth to Felton Scheme

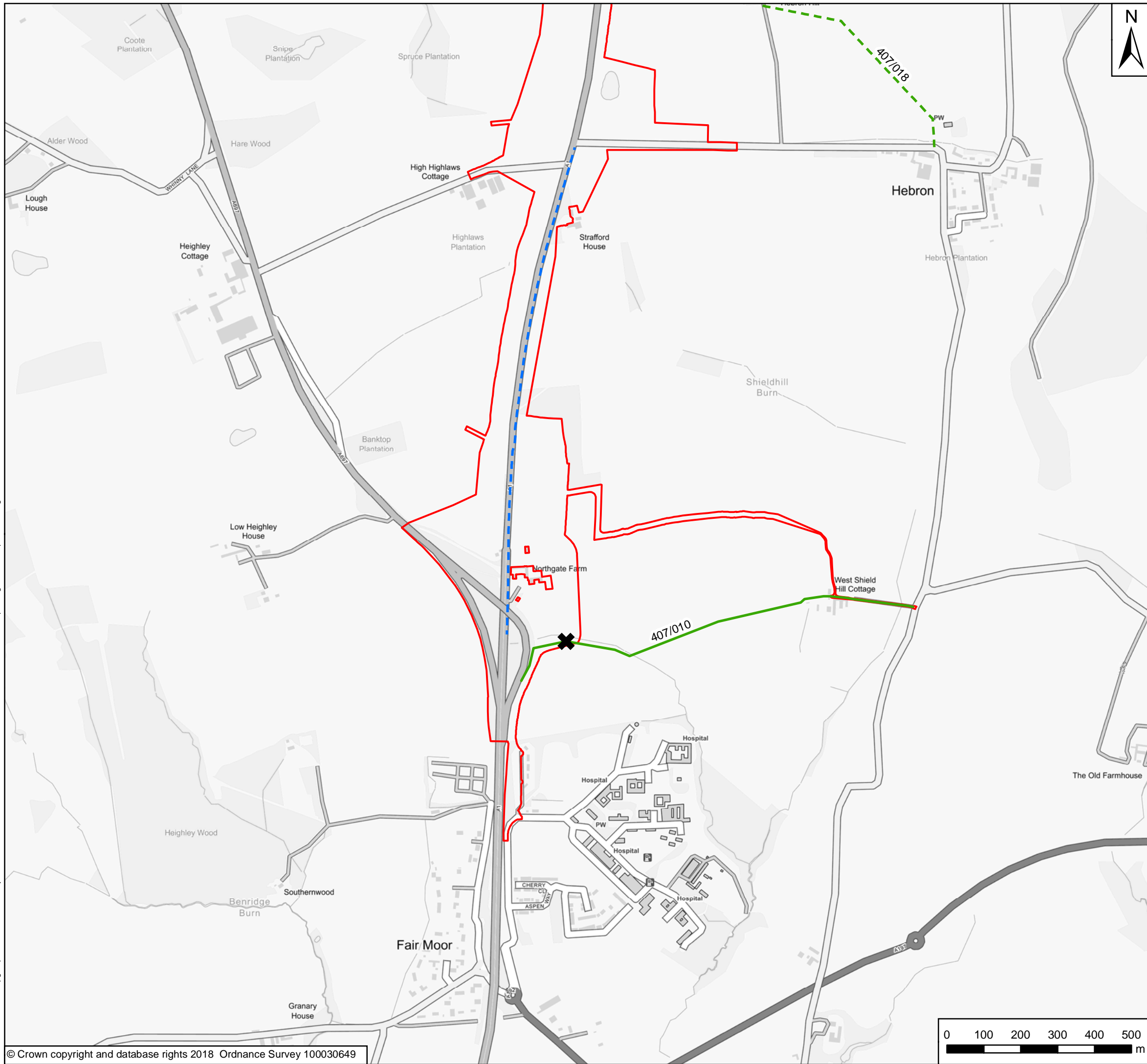
Drawing Title
Figure 9 Non-Designated Heritage Assets
Page 5 of 5

Scale	Drawn	Checked	Approved	Authorised
1:2,500	GH	AG	KS	NR
Original Size	Date	Date	Date	Date
A3	28/03/18	28/03/18	28/03/18	28/03/18

Drawing Status: For Information
Suitability: S1

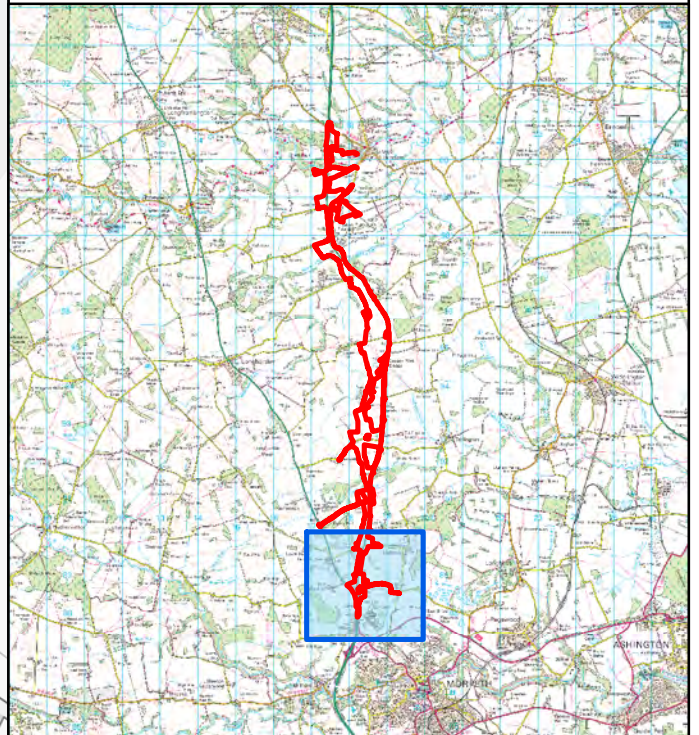
Drawing Number HE551459	Originator WSP	Volume	Project Ref. No. 70036004
M2F Location	Type	Role	Number P02





Key

- Extents of Scheme
- Bridleway
- Existing Footpath
- Existing PRoW
- Proposed PRoW
- ✕ Public Right of Way Severed due to Construction



Rev	Date	Description	By	Chk'd	App'd
P02	23/05/18	Minor Amendments	GH	DFL	KS
P01	23/05/18	First Issue	GH	DFL	KS

Client

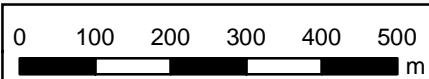
Project Title
A1 in Northumberland: Morpeth to Felton Scheme

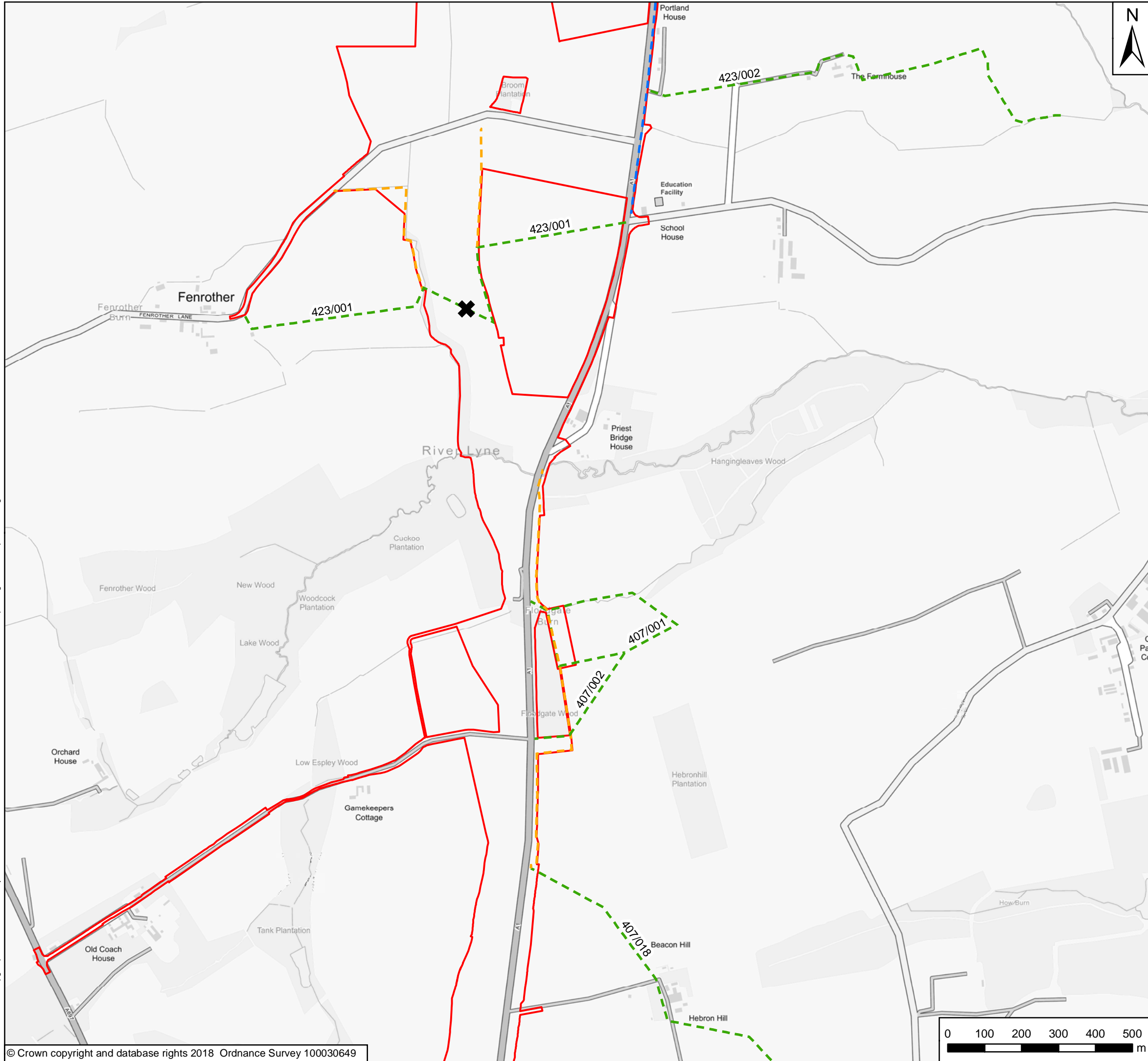
Drawing Title
**Figure 10 Proposed Changes to Non-Motorised User Access
Page 1 of 5**

Scale	Drawn	Checked	Approved	Authorised
1:10,000	GH	DFL	KS	NR
Original Size	Date	Date	Date	Date
A3	23/05/18	23/05/18	23/05/18	23/05/18

Drawing Status: **For Information** Suitability: **S1**

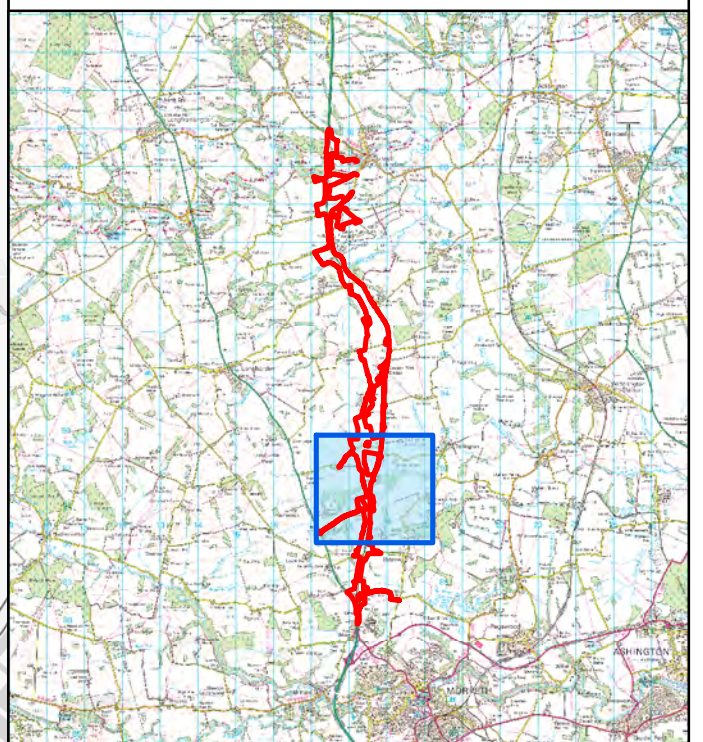
Drawing Number Project HE551459	Originator WSP	Volume	Project Ref. No. 70036004
M2F Location	Type	Role	Number P02





Key

- Extents of Scheme
- Bridleway
- Existing Footpath
- Existing PRoW
- Proposed PRoW
- ✕ Public Right of Way Severed due to Construction



Rev	Date	Description	By	Chk'd	App'd
P02	23/05/18	Minor Amendments	GH	DFL	KS
P01	23/05/18	First Issue	GH	DFL	KS

Client

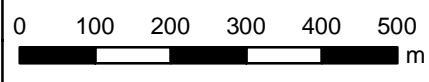
Project Title
A1 in Northumberland: Morpeth to Felton Scheme

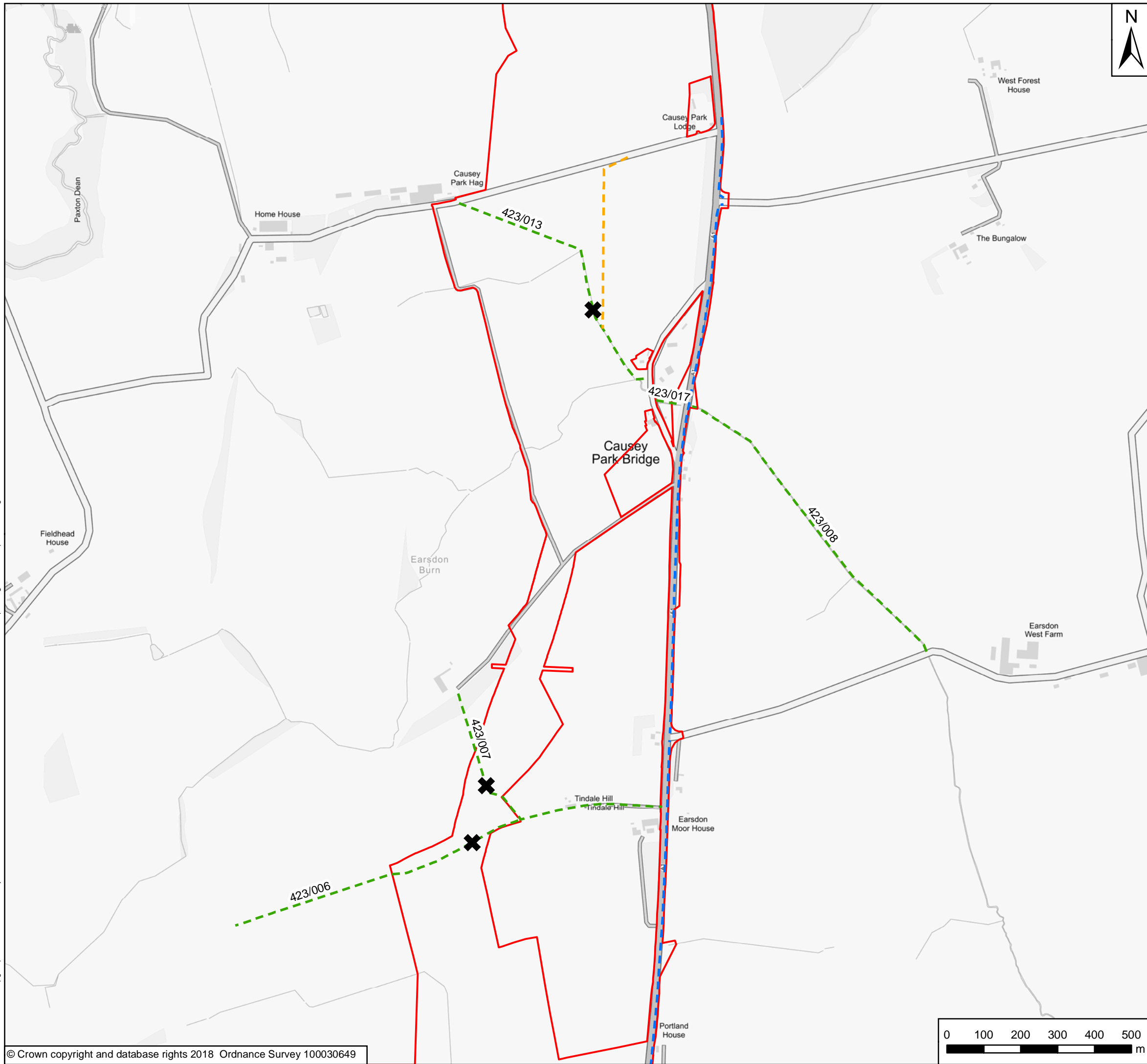
Drawing Title
Figure 10 Proposed Changes to Non-Motorised User Access
Page 2 of 5

Scale	Drawn	Checked	Approved	Authorised
1:10,000	GH	DFL	KS	NR
Original Size	Date	Date	Date	Date
A3	23/05/18	23/05/18	23/05/18	23/05/18

Drawing Status: **For Information** Suitability: **S1**

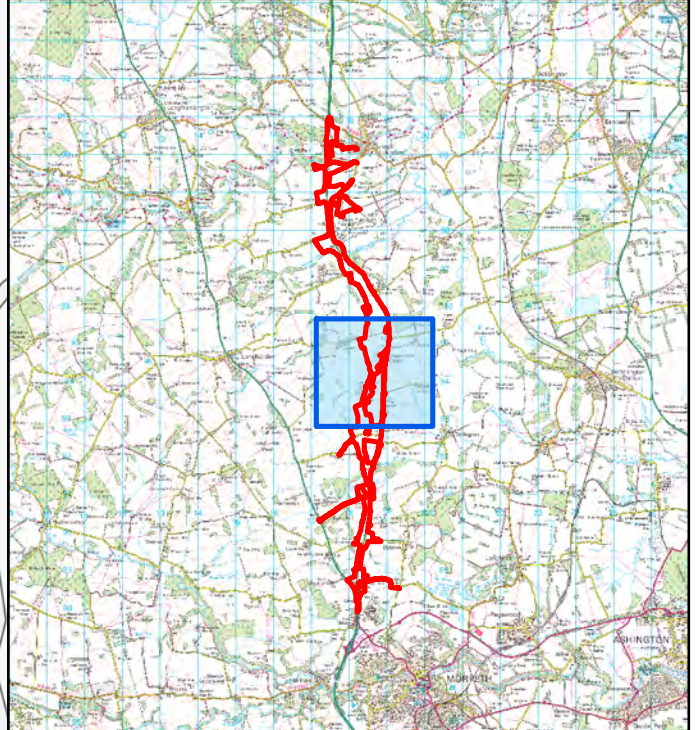
Drawing Number Project HE551459	Originator WSP	Volume	Project Ref. No. 70036004
M2F	Type	Role	Number P02





Key

- Extents of Scheme
- Bridleway
- Existing Footpath
- Existing PRoW
- Proposed PRoW
- ✕ Public Right of Way Severed due to Construction



Rev	Date	Description	By	Chk'd	App'd
P02	23/05/18	Minor Amendments	GH	DFL	KS
P01	23/05/18	First Issue	GH	DFL	KS



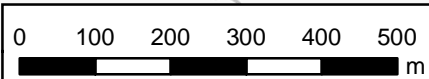
Project Title
A1 in Northumberland: Morpeth to Felton Scheme

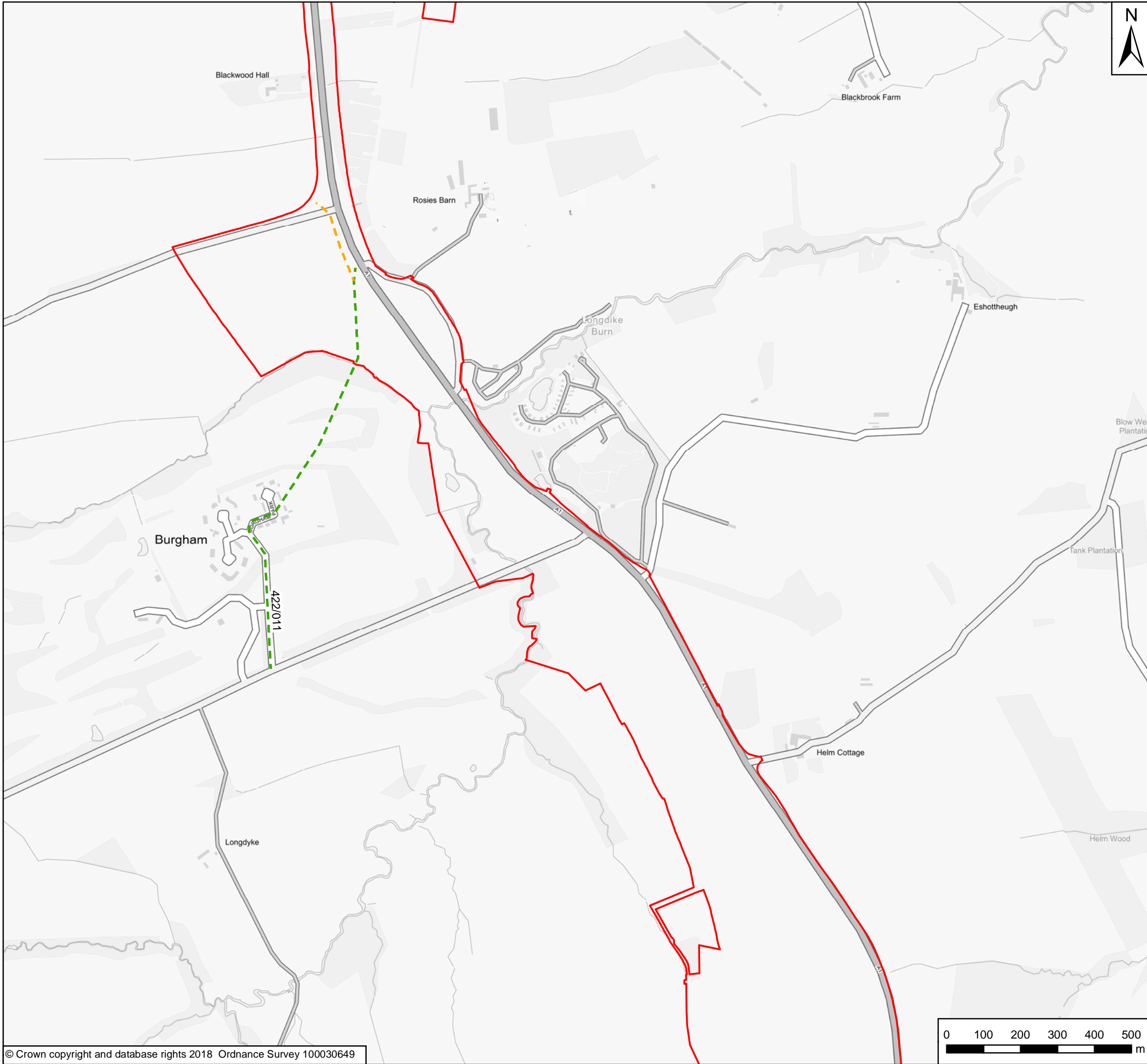
Drawing Title
**Figure 10 Proposed Changes to Non-Motorised User Access
Page 3 of 5**

Scale	Drawn	Checked	Approved	Authorised
1:10,000	GH	DFL	KS	NR
Original Size	Date	Date	Date	Date
A3	23/05/18	23/05/18	23/05/18	23/05/18

Drawing Status: **For Information** Suitability: **S1**

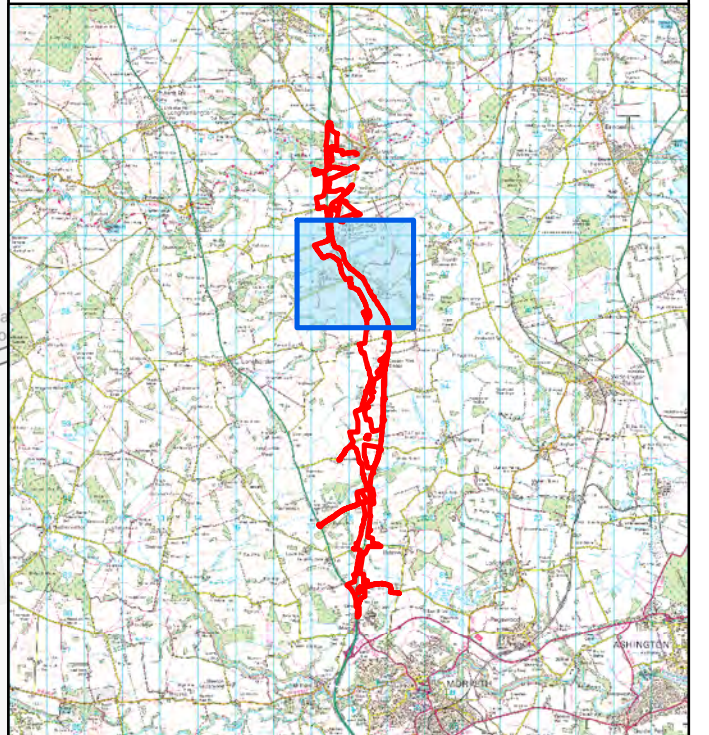
Drawing Number Project HE551459	Originator WSP	Volume	Project Ref. No. 70036004
M2F Location	Type	Role	Number P02





Key

- Extents of Scheme
- Bridleway
- Existing Footpath
- Existing PRoW
- Proposed PRoW
- ✕ Public Right of Way Severed due to Construction



Rev	Date	Description	By	Chk'd	App'd
P02	23/05/18	Minor Amendments	GH	DFL	KS
P01	23/05/18	First Issue	GH	DFL	KS

Client

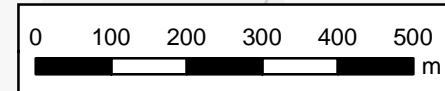
Project Title
A1 in Northumberland: Morpeth to Felton Scheme

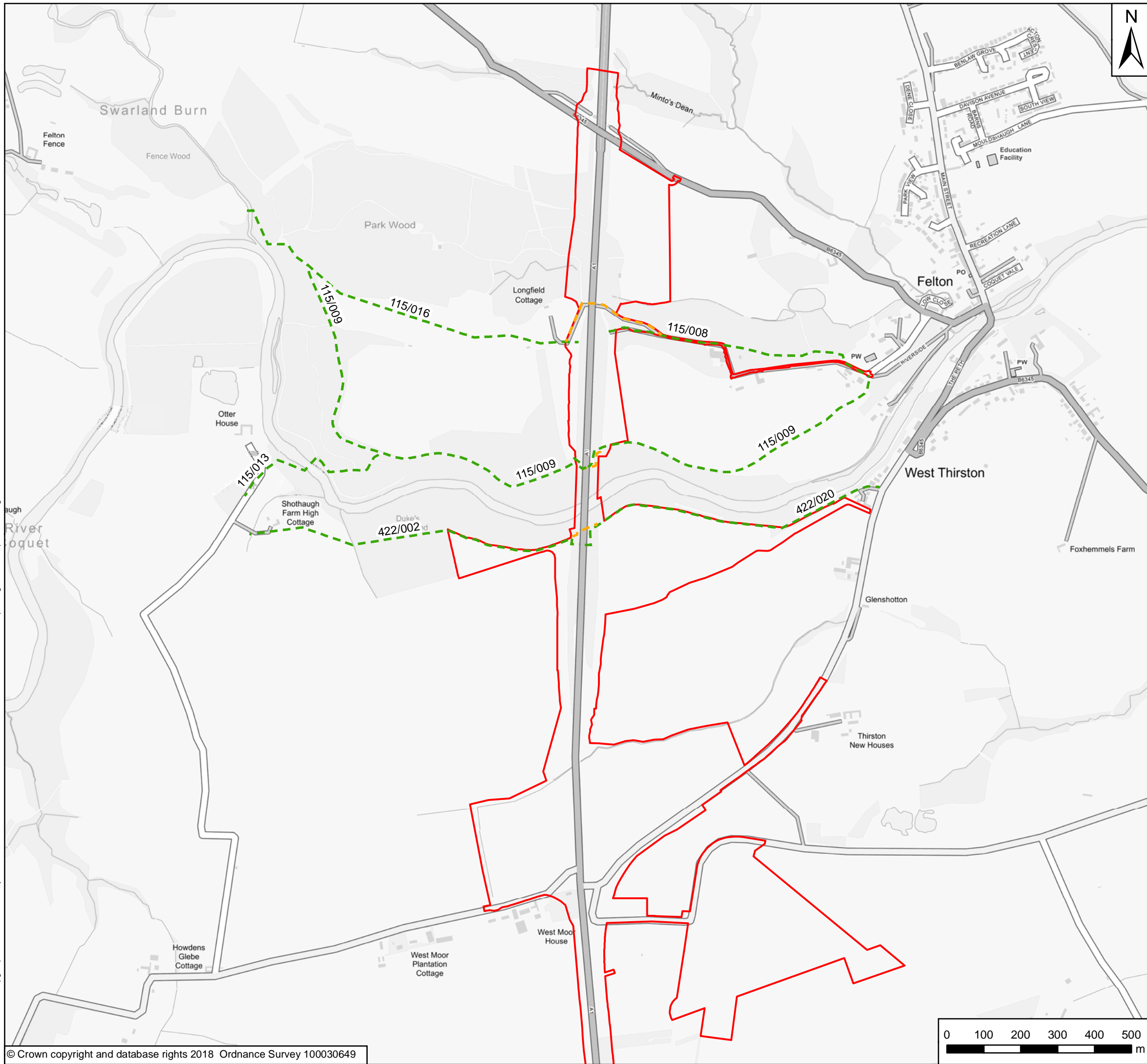
Drawing Title
**Figure 10 Proposed Changes to Non-Motorised User Access
Page 4 of 5**

Scale	Drawn	Checked	Approved	Authorised
1:10,000	GH	DFL	KS	NR
Original Size	Date	Date	Date	Date
A3	23/05/18	23/05/18	23/05/18	23/05/18

Drawing Status: **For Information** Suitability: **S1**

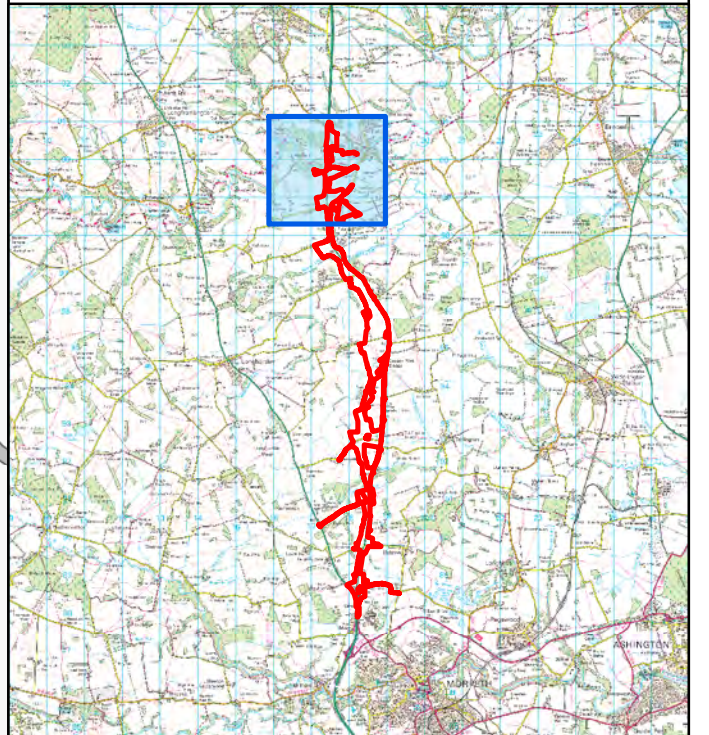
Drawing Number Project HE551459	Originator WSP	Volume	Project Ref. No. 70036004
M2F Location	Type	Role	Number P02





Key

- Extents of Scheme
- Bridleway
- Existing Footpath
- Existing PRoW
- Proposed PRoW
- ✕ Public Right of Way Severed due to Construction



Rev	Date	Description	By	Chk'd	App'd
P02	23/05/18	Minor Amendments	GH	DFL	KS
P01	23/05/18	First Issue	GH	DFL	KS

Client

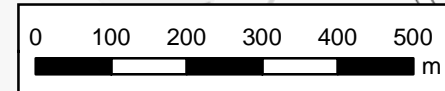
Project Title
A1 in Northumberland: Morpeth to Felton Scheme

Drawing Title
**Figure 10 Proposed Changes to Non-Motorised User Access
Page 5 of 5**

Scale	Drawn	Checked	Approved	Authorised
1:10,000	GH	DFL	KS	NR
Original Size	Date	Date	Date	Date
A3	23/05/18	23/05/18	23/05/18	23/05/18

Drawing Status: **For Information** Suitability: **S1**

Drawing Number Project HE551459	Originator WSP	Volume	Project Ref. No. 70036004
M2F Location	Type	Role	Number P02



If you need help accessing this or any other Highways England information, please call **0300 123 5000** and we will help you.

© Crown copyright 2018.

You may re-use this information (not including logos) free of charge in any format or medium, under the terms of the Open Government Licence. To view this licence: visit www.nationalarchives.gov.uk/doc/open-government-licence/ write to the **Information Policy Team, The National Archives, Kew, London TW9 4DU**, or email psi@nationalarchives.gsi.gov.uk.

Mapping (where present): © Crown copyright and database rights 2018 OS 100030649. You are permitted to use this data solely to enable you to respond to, or interact with, the organisation that provided you with the data. You are not permitted to copy, sub-licence, distribute or sell any of this data to third parties in any form.

This document is also available on our website at www.highwaysengland.co.uk
For an accessible version of this publication please call **0300 123 5000** and we will help you.

If you have any enquiries about this publication email info@highwaysengland.co.uk or call **0300 123 5000***. Please quote the Highways England publications code **PR49/18**.

Highways England creative job number LEE18_0079

*Calls to 03 numbers cost no more than a national rate call to an 01 or 02 number and must count towards any inclusive minutes in the same way as 01 and 02 calls. These rules apply to calls from any type of line including mobile, BT, other fixed line or payphone. Calls may be recorded or monitored.

Printed on paper from well-managed forests and other controlled sources when issued directly by Highways England.

Registered office Bridge House, 1 Walnut Tree Close, Guildford GU1 4LZ
Highways England Company Limited registered in England and Wales number 09346363