



Engineering works only: Does not include compounds, landscaping, environmental mitigation or walking cycling and horse-riding routes.

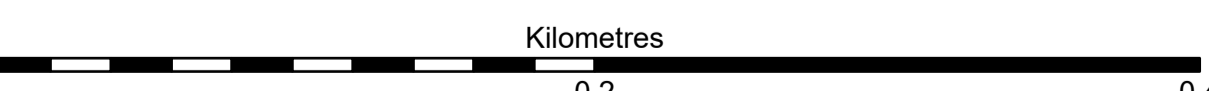
Maps only show the extents of the engineering works associated with the road in relation to your land. There is still work for us to do in terms of areas such as compound locations and landscaping which may change the overall impacts. Further consultation with impacted landowners and interests on the areas outlined above will be held from mid-February. We will continue to engage on other emerging areas such as environmental mitigation to ensure you are aware of our final proposals before we submit our Development Consent Order application.

<p>Environment - Existing</p> <ul style="list-style-type: none"> ▲ Listed Buildings ● Ancient Tree Inventory — Public Right of Way — Sustrans National Cycle Network ■ Buildings ■ Watercourse/body ■ Fluvial flood zone 2 ■ Scheduled monument ■ Conservation area ■ Registered park and garden ■ Local Wildlife Sites (LWS) ■ County Wildlife Sites (CWS) ■ County Durham Plan - Area of high landscape value ■ Special Protection Areas (SPA) ■ Sites of Special Scientific Interest (SSSI) ■ Special Areas of Conservation (SAC) ■ Areas of Outstanding Natural Beauty (AONB) 	<p>Engineering and Construction</p> <ul style="list-style-type: none"> ● Variable Message Sign (VMS) — Culvert — Structure ■ Hardstanding ■ Verges and Earthworks ■ Drainage Pond ■ Gate
---	--



C01	First Issue				
	EFOS	LHAN	KWHA	PCAR	DBEA
Revision	Created	Checked	Reviewed	Approved	Authorised
	28/01/22	28/01/22	28/01/22	28/01/22	28/01/22



Scale @ A1: 1:2,500 | Project Ref No HE565627 | Stage: Stage 3

© Crown copyright and database right (2022). All rights reserved. OS 100030649. Contains public sector information licensed under the Open Government Licence v3.0.

Project Name A66 Northern Trans-Pennine Project			
Map Title Supplementary consultation Temple Sowerby to Appleby Sheet 2 of 3 Kirkby Thore, Long Marton and Appleby junctions Winter 2021/2022			
Map Number Project	Originator	Volume	
HE565627	AMY	GEN	
S00	MP	ZZ	500035
Location	Type	Role	Number
Suitability A3	Suitability Description APPROVED FOR STAGE COMPLETE		Revision C01