

A303 Stonehenge

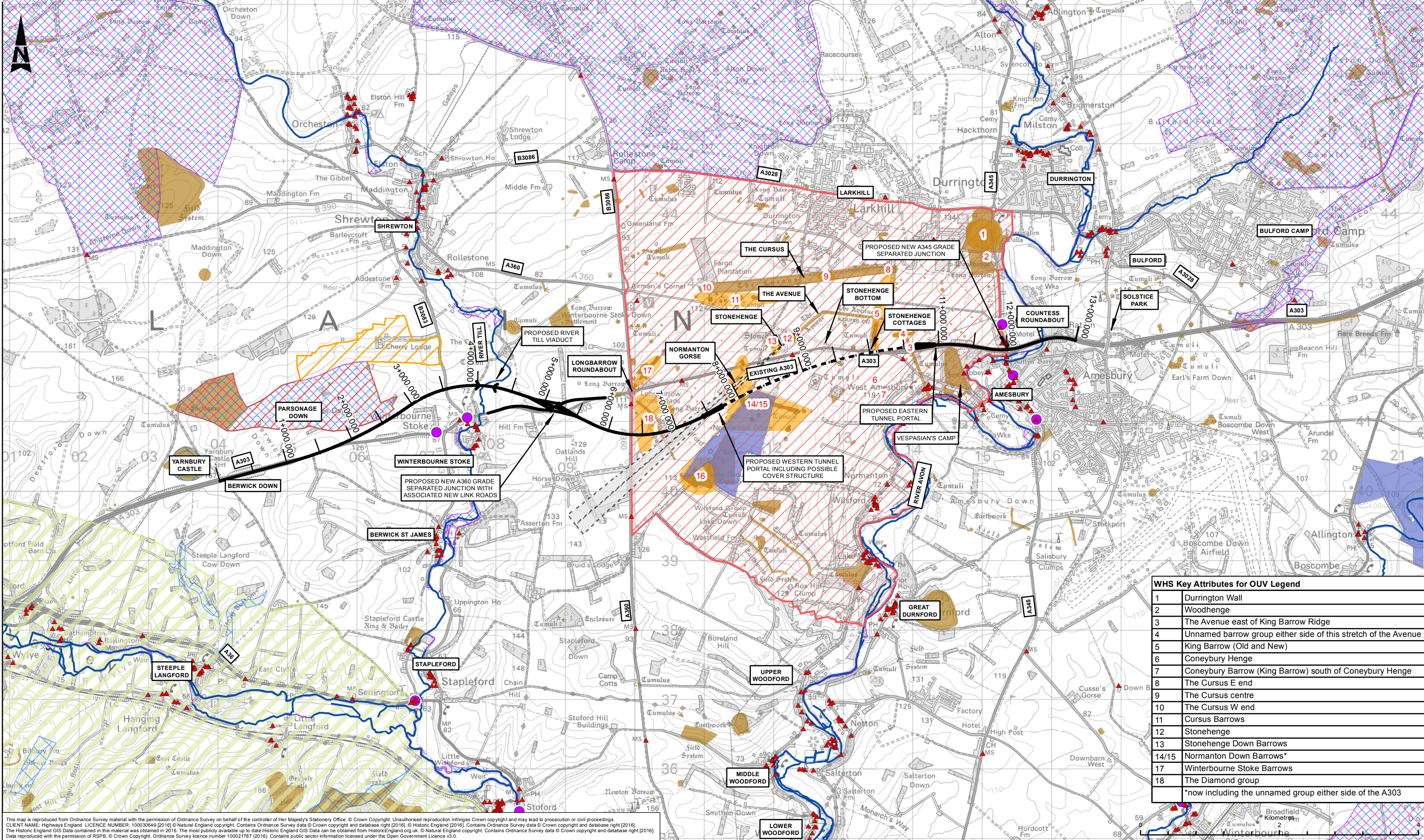
Amesbury to Berwick Down
Scheme Assessment Report

Appendix C2

Volume 5

September 2017

C.2 Stage 2 Route Options for Appraisal



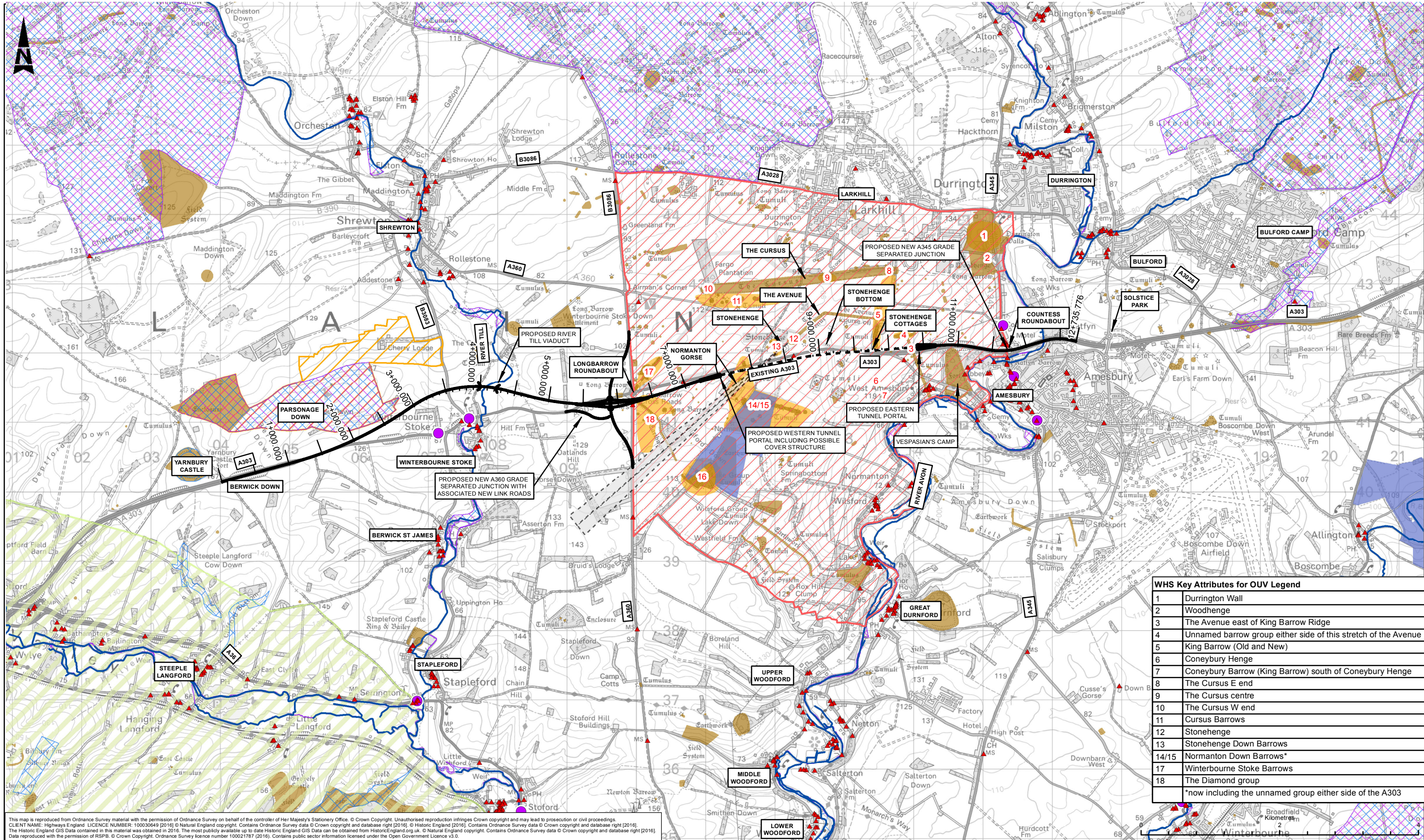
WHS Key Attributes for OUV Legend	
1	Durrington Wall
2	Woodhenge
3	The Avenue east of King Barrow Ridge
4	Unnamed barrow group either side of this stretch of the Avenue
5	King Barrow (Old and New)
6	Coneybury Henge
7	Coneybury Barrow (King Barrow) south of Coneybury Henge
8	The Cursus E end
9	The Cursus centre
10	The Cursus W end
11	Cursus Barrows
12	Stonehenge
13	Stonehenge Down Barrows
14/15	Normanton Down Barrows*
17	Winterbourne Stoke Barrows
18	The Diamond group
*now including the unnamed group either side of the A303	

This map is reproduced from Ordnance Survey material with the permission of Ordnance Survey on behalf of the controller of Her Majesty's Stationery Office. © Crown Copyright. Unauthorised reproduction infringes Crown copyright and may lead to prosecution or civil proceedings.
 CLIENT NAME: Highways England. LICENCE NUMBER: 100030649 [2016]. © Natural England copyright. Contains Ordnance Survey data © Crown copyright and database right [2016].
 The Historic England GIS Data contained in this material was obtained in 2016. The most publicly available up to date Historic England GIS Data can be obtained from HistoricEngland.org.uk. © Natural England copyright. Contains Ordnance Survey data © Crown copyright and database right [2016].
 Data reproduced with the permission of RSPB. © Crown Copyright. Ordnance Survey licence number 1000217817 (2016). Contains public sector information licensed under the Open Government Licence v3.0.

LEGEND	
	ROUTE OPTION
	TUNNEL SECTION
	RIVER CROSSING STRUCTURE
	INDICATIVE TUNNEL PORTAL (WESTERN PORTAL WITH CUT AND COVER CANOPY)
	CHAINAGE
	WINTER SOLSTICE LINE
	WORLD HERITAGE SITE
	RIVER NETWORK
	SPECIAL AREAS OF CONSERVATION (SAC)
	SITES OF SPECIAL SCIENTIFIC INTEREST (SSSI)
	ANCIENT WOODLANDS
	NATIONAL NATURE RESERVES (NNR)
	AREAS OF OUTSTANDING NATURAL BEAUTY (AONB)
	RSPB RESERVES
	SCHEDULED MONUMENTS
	BARROW GROUPS
	LISTED BUILDINGS
	NOISE IMPORTANT AREAS (NIA)

SAFETY, HEALTH AND ENVIRONMENTAL INFORMATION			
In addition to the hazards/risks normally associated with the types of work detailed on this drawing, note the following significant residual risks (Reference shall also be made in the design hazard log)			
Construction	None		
Maintenance / Cleaning	None		
Use	None		
Decommission / Demolition	None		
P04	07/09/17	FINAL ISSUE	FG RC SL
Rev	Date	Description	By Chkd App'd

Drawing Status	Suitability	Project Title
FIT FOR INTERNAL REVIEW AND COMMENT	S3	A303 AMESBURY TO BERWICK DOWN
Client	Drawing Title	
	ROUTE OPTION 1Na	
Designers	Scale	Designed / Drawn
	1:50,000	FG
	Original Size	Checked
	A3	RC
	Date	Date
	07/09/17	07/09/17
	Date	Date
	07/09/17	07/09/17
	Date	Date
	07/09/17	07/09/17
Drawing Number	Project	Originator
HE551506-AA-GEN-SWI-DR-ZH-000038	HE551506-AA-GEN-SWI-DR-ZH-000038	SWI
Volume	Revision	
2	P04	
Location	Type	Role
		Number



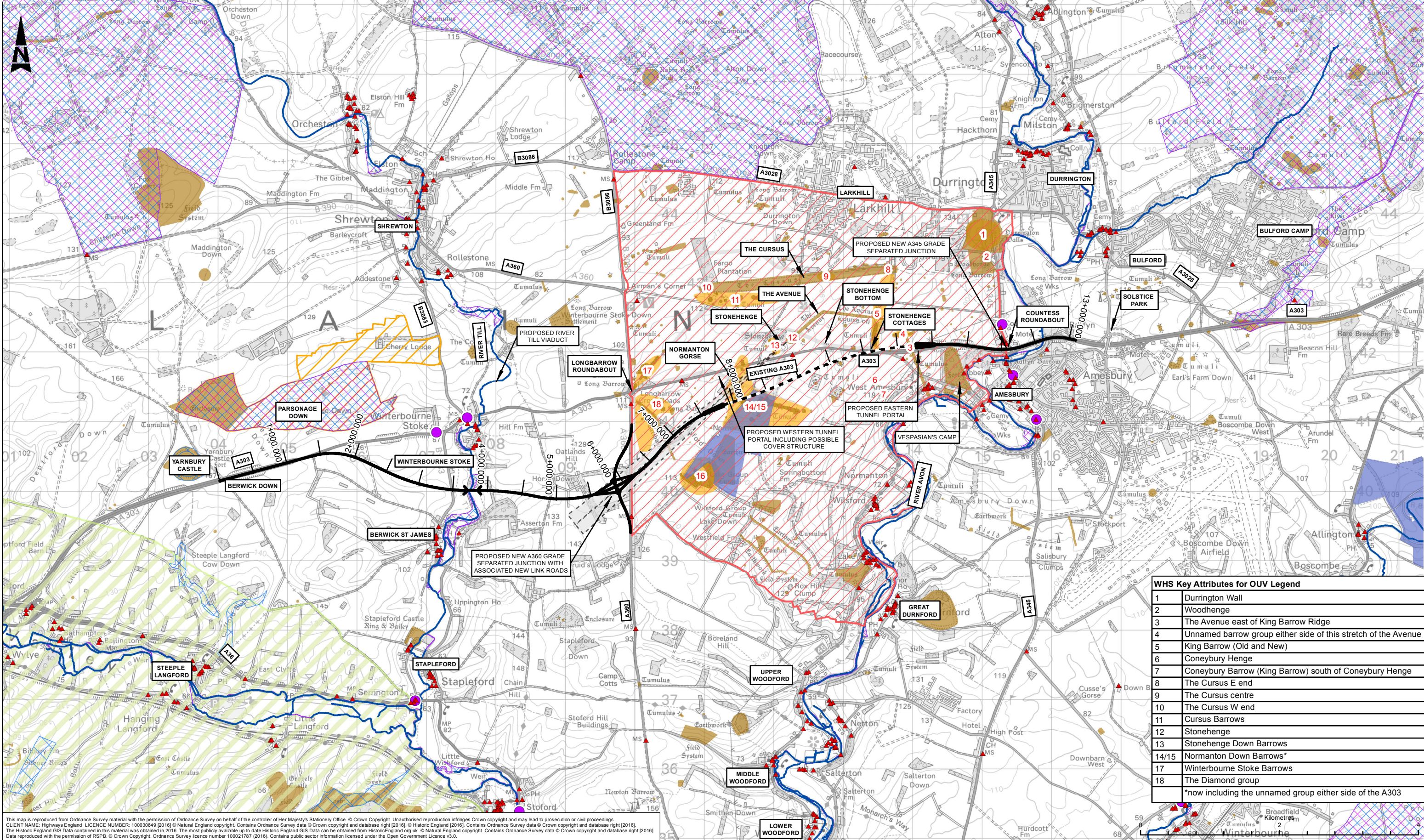
WHS Key Attributes for OUV Legend	
1	Durrington Wall
2	Woodhenge
3	The Avenue east of King Barrow Ridge
4	Unnamed barrow group either side of this stretch of the Avenue
5	King Barrow (Old and New)
6	Coneybury Henge
7	Coneybury Barrow (King Barrow) south of Coneybury Henge
8	The Cursus E end
9	The Cursus centre
10	The Cursus W end
11	Cursus Barrows
12	Stonehenge
13	Stonehenge Down Barrows
14/15	Normanton Down Barrows*
17	Winterbourne Stoke Barrows
18	The Diamond group
*now including the unnamed group either side of the A303	

This map is reproduced from Ordnance Survey material with the permission of Ordnance Survey on behalf of the controller of Her Majesty's Stationery Office. © Crown Copyright. Unauthorised reproduction infringes Crown copyright and may lead to prosecution or civil proceedings.
 CLIENT NAME: Highways England LICENCE NUMBER: 100032649 (2016) © Natural England copyright. Contains Ordnance Survey data © Crown copyright and database right (2016).
 The Historic England GIS Data contained in this material was obtained in 2016. The most publicly available up to date Historic England GIS Data can be obtained from HistoricEngland.org.uk. © Natural England copyright. Contains Ordnance Survey data © Crown copyright and database right (2016).
 Data reproduced with the permission of RSPB. © Crown Copyright. Ordnance Survey licence number 1000217817 (2016). Contains public sector information licensed under the Open Government Licence v3.0.

LEGEND		
— ROUTE OPTION	--- WINTER SOLSTICE LINE	▨ AREAS OF OUTSTANDING NATURAL BEAUTY (AONB)
- - - TUNNEL SECTION	▨ WORLD HERITAGE SITE	▨ RSPB RESERVES
⚡ RIVER CROSSING STRUCTURE	— RIVER NETWORK	▨ SCHEDULED MONUMENTS
● INDICATIVE TUNNEL PORTAL (WESTERN PORTAL WITH CUT AND COVER CANOPY)	▨ SPECIAL AREAS OF CONSERVATION (SAC)	▨ BARROW GROUPS
— CHAINAGE	▨ SITES OF SPECIAL SCIENTIFIC INTEREST (SSSI)	▲ LISTED BUILDINGS
	▨ ANCIENT WOODLANDS	● NOISE IMPORTANT AREAS (NIA)
	▨ NATIONAL NATURE RESERVES (NNR)	

SAFETY, HEALTH AND ENVIRONMENTAL INFORMATION			
In addition to the hazards/risks normally associated with the types of work detailed on this drawing, note the following significant residual risks (Reference shall also be made in the design hazard log)			
Construction	None		
Maintenance / Cleaning	None		
Use	None		
Decommission / Demolition	None		
P04	07/09/17	FINAL ISSUE	FG RC SL
Rev	Date	Description	By Chkd App'd

Drawing Status	Suitability	Project Title
FIT FOR INTERNAL REVIEW AND COMMENT	S3	A303 AMESBURY TO BERWICK DOWN
Client	Drawing Title	
highways england	ROUTE OPTION 1Nd	
Designers	Scale	Designed / Drawn
ARUP ATKINS	1:50,000	FG
	Original Size	Checked
	A3	RC
	Date	Date
	07/09/17	07/09/17
	Date	Date
	07/09/17	07/09/17
	Date	Date
	07/09/17	07/09/17
	Date	Date
	07/09/17	07/09/17
	Date	Date
	07/09/17	07/09/17



WHS Key Attributes for OUV Legend	
1	Durrington Wall
2	Woodhenge
3	The Avenue east of King Barrow Ridge
4	Unnamed barrow group either side of this stretch of the Avenue
5	King Barrow (Old and New)
6	Coneybury Henge
7	Coneybury Barrow (King Barrow) south of Coneybury Henge
8	The Cursus E end
9	The Cursus centre
10	The Cursus W end
11	Cursus Barrows
12	Stonehenge
13	Stonehenge Down Barrows
14/15	Normanton Down Barrows*
17	Winterbourne Stoke Barrows
18	The Diamond group
*now including the unnamed group either side of the A303	

This map is reproduced from Ordnance Survey material with the permission of Ordnance Survey on behalf of the controller of Her Majesty's Stationery Office. © Crown Copyright. Unauthorised reproduction infringes Crown copyright and may lead to prosecution or civil proceedings.
 CLIENT NAME: Highways England LICENCE NUMBER: 100039649 [2016] © Natural England copyright. Contains Ordnance Survey data © Crown copyright and database right [2016].
 The Historic England GIS Data contained in this material was obtained in 2016. The most publicly available up to date Historic England GIS Data can be obtained from HistoricEngland.org.uk. © Natural England copyright. Contains Ordnance Survey data © Crown copyright and database right [2016].
 Data reproduced with the permission of RSPB. © Crown Copyright. Ordnance Survey licence number 1000217817 (2016). Contains public sector information licensed under the Open Government Licence v3.0.

LEGEND	<ul style="list-style-type: none"> ROUTE OPTION TUNNEL SECTION RIVER CROSSING STRUCTURE INDICATIVE TUNNEL PORTAL (WESTERN PORTAL WITH CUT AND COVER CANOPY) CHAINAGE 	<ul style="list-style-type: none"> WINTER SOLSTICE LINE WORLD HERITAGE SITE RIVER NETWORK SPECIAL AREAS OF CONSERVATION (SAC) SITES OF SPECIAL SCIENTIFIC INTEREST (SSSI) ANCIENT WOODLANDS NATIONAL NATURE RESERVES (NNR) 	<ul style="list-style-type: none"> AREAS OF OUTSTANDING NATURAL BEAUTY (AONB) RSPB RESERVES SCHEDULED MONUMENTS BARROW GROUPS LISTED BUILDINGS NOISE IMPORTANT AREAS (NIA)
---------------	--	--	--

SAFETY, HEALTH AND ENVIRONMENTAL INFORMATION	
In addition to the hazards/risks normally associated with the types of work detailed on this drawing, note the following significant residual risks (Reference shall also be made in the design hazard log)	
Construction	None
Maintenance / Cleaning	None
Use	None
Decommission / Demolition	None

Rev	Date	Description	By	Chkd	App'd
P02	07/09/17	ISSUED FOR REVIEW	FG	RC	SL

Drawing Status: FIT FOR INTERNAL REVIEW AND COMMENT

Client:

Designers:

Project Title		A303 AMESBURY TO BERWICK DOWN			
Drawing Title		ROUTE OPTION 1Sa			
Scale	Designed / Drawn	Checked	Approved	Authorised	
1:50,000	FG	RC	SL	SH	
Original Size	Date	Date	Date	Date	
A3	07/09/17	07/09/17	07/09/17	07/09/17	
Drawing Number	Project	Originator	Volume	Revision	
HE551506-AA-GEN-SWI-DR-ZH-000041				P02	
Location	Type	Role	Number		

If you need help accessing this or any other Highways England information, please call **0300 123 5000** and we will help you.

© Crown copyright 2017.

You may re-use this information (not including logos) free of charge in any format or medium, under the terms of the Open Government Licence. To view this licence: visit www.nationalarchives.gov.uk/doc/open-government-licence/ write to the **Information Policy Team, The National Archives, Kew, London TW9 4DU**, or email psi@nationalarchives.gsi.gov.uk.

This document is also available on our website at www.gov.uk/highways

If you have any enquiries about this publication email info@highwaysengland.co.uk or call **0300 123 5000***. Please quote the Highways England publications code **PR83/17**

Highways England creative job number BRS17_0027

*Calls to 03 numbers cost no more than a national rate call to an 01 or 02 number and must count towards any inclusive minutes in the same way as 01 and 02 calls. These rules apply to calls from any type of line including mobile, BT, other fixed line or payphone. Calls may be recorded or monitored.

Registered office Bridge House, 1 Walnut Tree Close, Guildford GU1 4LZ
Highways England Company Limited registered in England and Wales number 09346363