

- Environment - Existing**
- Listed Building
  - Archie Tree Inventory
  - Public Right of Way
  - Sustrans National Cycle Network
  - Buildings
  - Watercourse/body
  - Rural Road zone 2
  - Scheduled monument
  - Ancient woodland
  - Conservation area
  - Registered park and garden
  - Local Wildlife Sites (LWS)
  - County Wildlife Sites (CWS)
  - County Wildlife Sites (CWS)
  - County Wildlife Sites (CWS)
  - County Wildlife Sites (CWS)
  - Special Protection Areas (SPA)
  - Sites of Special Scientific Interest (SSSI)
  - Special Areas of Conservation (SAC)
  - Areas of Outstanding Natural Beauty (AONB)
- Engineering and Construction**
- Visible Message Sign (VMS)
  - Structure
  - Proposed building / cycling / horse riding route (as consulted on in Autumn 2021)
  - New proposed walking / cycling route (Additional provision proposed February 2022)
  - Proposed road
  - Proposed Compound (as consulted on in Autumn 2021)
  - New proposed compound (Additional facility proposed February 2022)
  - Proposed Signal / Landform / Storage Area (as consulted on in Autumn 2021)
  - New Signal / Landform / Storage Area (Additional feature proposed February 2022)
  - Proposed New Landform (Additional feature proposed February 2022)
  - Proposed Compound that becomes Landform (as consulted on in Autumn 2021)
  - Additional feature proposed February 2022
  - Overlap between Proposed Compound / Landform and Verges and Earthworks
  - Landform

**This plan does not include environmental mitigation.**

Please note that there are other changes on the plans that have been made following the Autumn 2021 consultation. These are not part of this supplementary consultation.

We will continue to engage on environmental mitigation and other design changes to ensure landowners are aware of our final proposals before we submit our Development Consent Order application.

The intended use of each compound is based on an assumed approach to construction and is subject to change as the approach to construction is developed further.

In some instances, the provision for walkers and cyclists will be shared with access for local landowners and as a means of access for maintenance of the scheme.

All walking, cycling or horse riding routes which cross the new proposed A66 will be via an overbridge or underpass, and will not be at grade crossings.

This drawing is provided to show the project's intent for walking, cycling and horse riding provision, compound locations and land form. Further details will be made available to affected parties, for discussion during consultation.



**highways england** | **A66 NTP** | **Integrated Project Team**

|          |             |          |          |          |            |          |
|----------|-------------|----------|----------|----------|------------|----------|
| C01      | First Issue | EFOS     | LHAN     | KWHA     | PCAR       | DBEA     |
|          | 02/02/22    | 02/02/22 | 02/02/22 | 02/02/22 | 02/02/22   | 02/02/22 |
| Revision | Created     | Checked  | Reviewed | Approved | Authorised |          |

Scale @ A1: 1:2,500 | Project Ref No HE565627 | Stage: Stage 3

© Crown copyright and database right (2022). All rights reserved. OS 100030649.

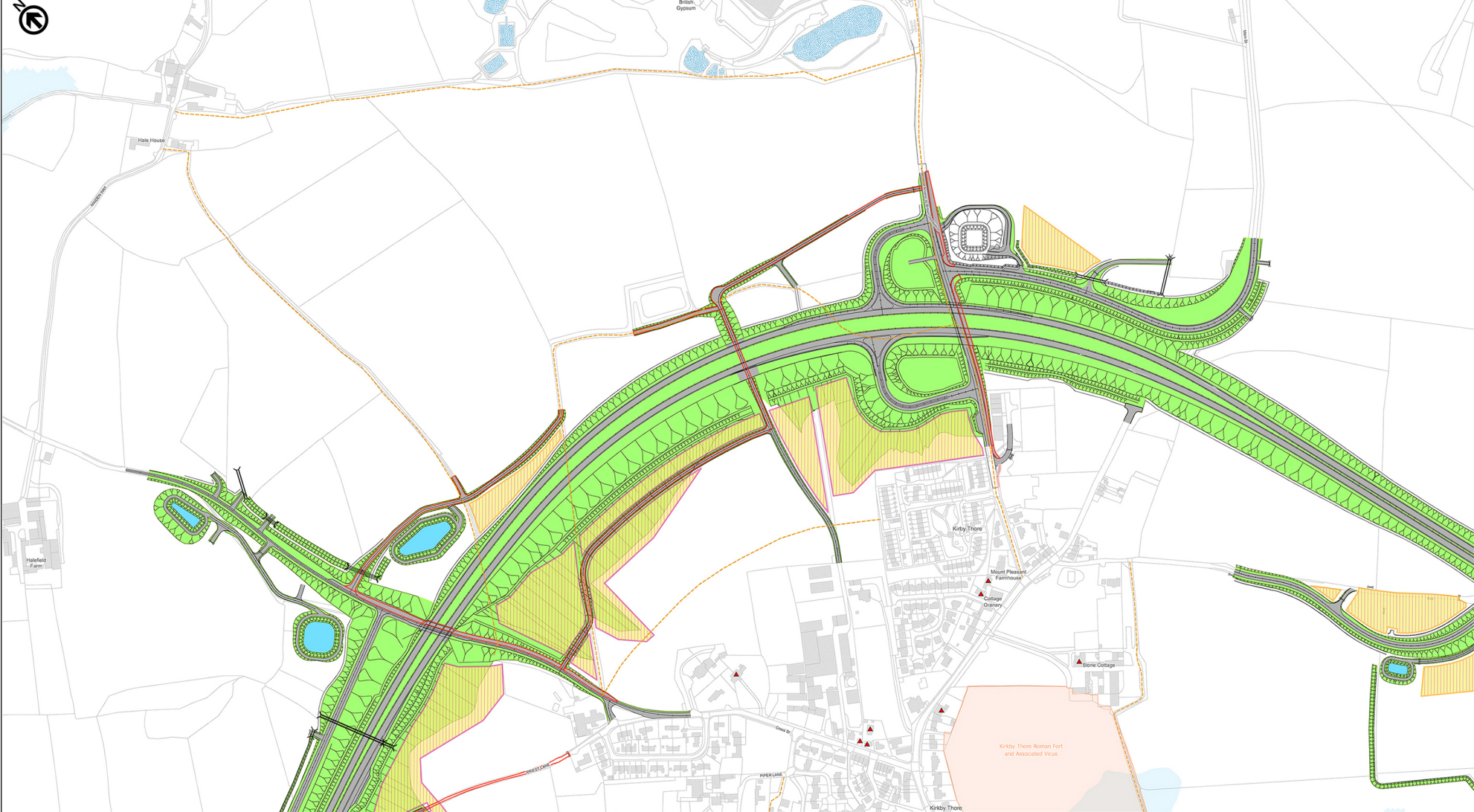
Contains public sector information licensed under the Open Government Licence v3.0.

Project Name  
**A66 Northern Trans-Pennine Project**

Map Title  
**Supplementary consultation  
Temple Sowerby to Appleby Sheet 1 of 9**

Winter 2021/2022

|             |                             |            |          |
|-------------|-----------------------------|------------|----------|
| Map Number  | Project                     | Originator | Volume   |
| HE565627    | -                           | AMY        | GEN      |
| S00         | -                           | MP - ZZ    | 500051   |
| Location    | Type                        | Role       | Number   |
| Suitability | Suitability Description     |            | Revision |
| A3          | APPROVED FOR STAGE COMPLETE |            | C01      |



- Environment - Existing**
- Listed Building
  - Ancient Tree Inventory
  - Public Right of Way
  - Sustrans National Cycle Network
  - Buildings
  - Watercourse/body
  - Rural Road zone 2
  - Scheduled monument
  - Ancient woodland
  - Conservation area
  - Registered park and garden
  - Local Wildlife Sites (LWS)
  - County Wildlife Sites (CWS)
  - County Wildlife Sites (CWS)
  - County Wildlife Sites (CWS)
  - Special Protection Areas (SPA)
  - Sites of Special Scientific Interest (SSSI)
  - Special Areas of Conservation (SAC)
  - Areas of Outstanding Natural Beauty (AONB)
- Engineering and Construction**
- Variable Message Sign (VMS)
  - Culvert
  - Structure
  - Proposed walking / cycling / horse riding route (as consulted on in Autumn 2021)
  - New proposed walking / cycling route (additional provision proposed February 2022)
  - Wayfinding
  - Virgus and Earthworks
  - Drainage Road
  - Proposed Compound (as consulted on in Autumn 2021)
  - New proposed compound (additional facility proposed February 2022)
  - Proposed Special / Landform / Storage Area (as consulted on in Autumn 2021)
  - New Special / Landform / Storage Area (additional facility proposed February 2022)
  - Proposed Landform (as consulted on in Autumn 2021)
  - Proposed New Landform (additional facility proposed February 2022)
  - Proposed Compound that becomes Landform (as consulted on in Autumn 2021)
  - New Compound that becomes Landform (additional facility proposed February 2022)
  - Overlap Between Proposed Compound / Landform and Virgus and Earthworks
  - Landform

**This plan does not include environmental mitigation.**

Please note that there are other changes on the plans that have been made following the Autumn 2021 consultation. These are not part of this supplementary consultation.

We will continue to engage on environmental mitigation and other design changes to ensure landowners are aware of our final proposals before we submit our Development Consent Order application.

The intended use of each compound is based on an assumed approach to construction and is subject to change as the approach to construction is developed further.

In some instances, the provision for walkers and cyclists will be shared with access for local landowners and as a means of access for maintenance of the scheme.

All walking, cycling or horse riding routes which cross the new proposed A66 will be via an overbridge or underpass, and will not be at grade crossings.

This drawing is provided to show the project's intent for walking, cycling and horse riding provision, compound locations and land form. Further details will be made available to affected parties, for discussion during consultation.



**highways england** **A66 NTP** **Integrated Project Team**

|          |             |          |          |          |            |          |
|----------|-------------|----------|----------|----------|------------|----------|
| C01      | First Issue | EFOS     | LHAN     | KWHA     | PCAR       | DBEA     |
|          | 02/02/22    | 02/02/22 | 02/02/22 | 02/02/22 | 02/02/22   | 02/02/22 |
| Revision | Created     | Checked  | Reviewed | Approved | Authorised |          |

Scale @ A1: 1:2,500 | Project Ref No HE565627 | Stage: Stage 3  
 © Crown copyright and database right (2022). All rights reserved. OS 100030649.  
 Contains public sector information licensed under the Open Government Licence v3.0.

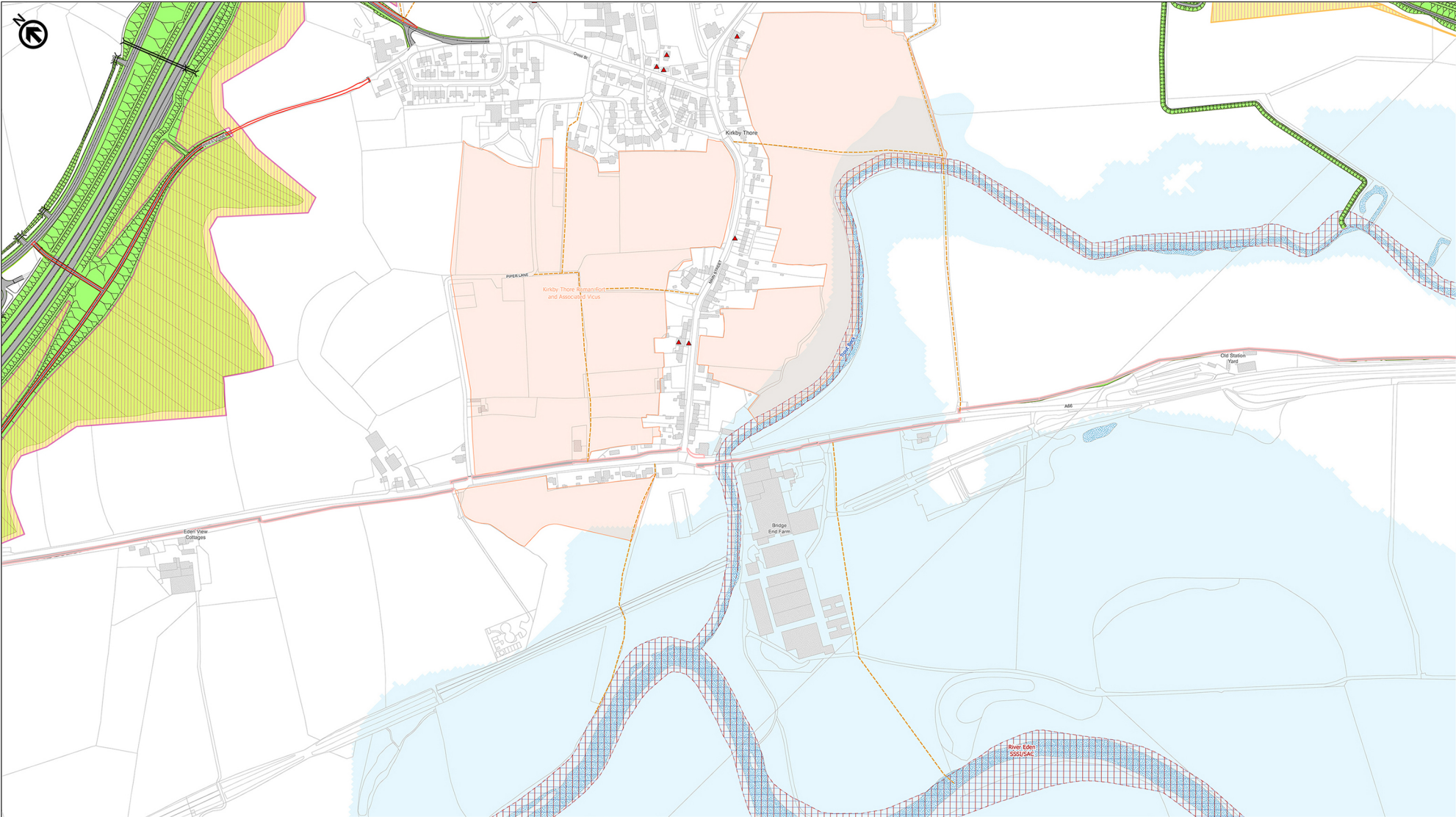
Project Name  
**A66 Northern Trans-Pennine Project**

Map Title  
**Supplementary consultation  
Temple Sowerby to Appleby Sheet 2 of 9**

Winter 2021/2022

|            |                             |            |        |
|------------|-----------------------------|------------|--------|
| Map Number | Project                     | Originator | Volume |
| HE565627   | S00                         | AMY        | GEN    |
| Location   | Type                        | Role       | Number |
| A3         | APPROVED FOR STAGE COMPLETE | MP - ZZ    | 500052 |

|             |                             |          |
|-------------|-----------------------------|----------|
| Suitability | Suitability Description     | Revision |
| A3          | APPROVED FOR STAGE COMPLETE | C01      |



- Environment - Existing**
- Listed Building
  - Anchor Tree Inventory
  - Public Right of Way
  - Sustrans National Cycle Network
  - Buildings
  - Watercourse/body
  - Rural Road zone 2
  - Scheduled monument
  - Ancient woodland
  - Conservation area
  - Registered park and garden
  - Local Wildlife Sites (LWS)
  - County Wildlife Sites (CWS)
  - County Darken Plan - Area of High landscape value
  - Special Protection Areas (SPA)
  - Sites of Special Scientific Interest (SSSI)
  - Spatial Areas of Conservation (SAC)
  - Areas of Outstanding Natural Beauty (AONB)
- Engineering and Construction**
- Variable Message Sign (VMS)
  - Culvert
  - Structure
  - Proposed walking / cycling / horse riding route (as consulted on in Autumn 2021)
  - New proposed walking / cycling route (additional provision proposed February 2022)
  - Overbridge
  - Verger and Earthworks
  - Drainage Road
  - Proposed Compound (as consulted on in Autumn 2021)
  - New proposed compound (additional facility proposed February 2022)
  - Proposed Signal / Lightbox / Storage Area (as consulted on in Autumn 2021)
  - New Signal / Lightbox / Storage Area (Additional Nature proposed February 2022)
  - Proposed Landform (as consulted on in Autumn 2021)
  - Proposed New Landform (Additional Nature proposed February 2022)
  - Proposed Compound that becomes Landform (as consulted on in Autumn 2021)
  - New Compound that becomes Landform (Additional Nature proposed February 2022)
  - Overbridge between Proposed Compound / Landform and Verger and Earthworks
  - Landform

**This plan does not include environmental mitigation.**

Please note that there are other changes on the plans that have been made following the Autumn 2021 consultation. These are not part of this supplementary consultation.

We will continue to engage on environmental mitigation and other design changes to ensure landowners are aware of our final proposals before we submit our Development Consent Order application.

The intended use of each compound is based on an assumed approach to construction and is subject to change as the approach to construction is developed further.

In some instances, the provision for walkers and cyclists will be shared with access for local landowners and as a means of access for maintenance of the scheme.

All walking, cycling or horse riding routes which cross the new proposed A66 will be via an overbridge or underpass, and will not be at grade crossings.

This drawing is provided to show the project's intent for walking, cycling and horse riding provision, compound locations and land form. Further details will be made available to affected parties, for discussion during consultation.



**highways england** **A66 NTP** **Integrated Project Team**

|          |             |          |          |          |            |
|----------|-------------|----------|----------|----------|------------|
| C01      | First Issue |          |          |          |            |
|          | EFOS        | LHAN     | KWHA     | PCAR     | DBEA       |
| Revision | Created     | Checked  | Reviewed | Approved | Authorised |
|          | 02/02/22    | 02/02/22 | 02/02/22 | 02/02/22 | 02/02/22   |

Scale @ A1: 1:2,500 | Project Ref No HE565627 | Stage: Stage 3  
 © Crown copyright and database right (2022). All rights reserved. OS 100030649.  
 Contains public sector information licensed under the Open Government Licence v3.0.

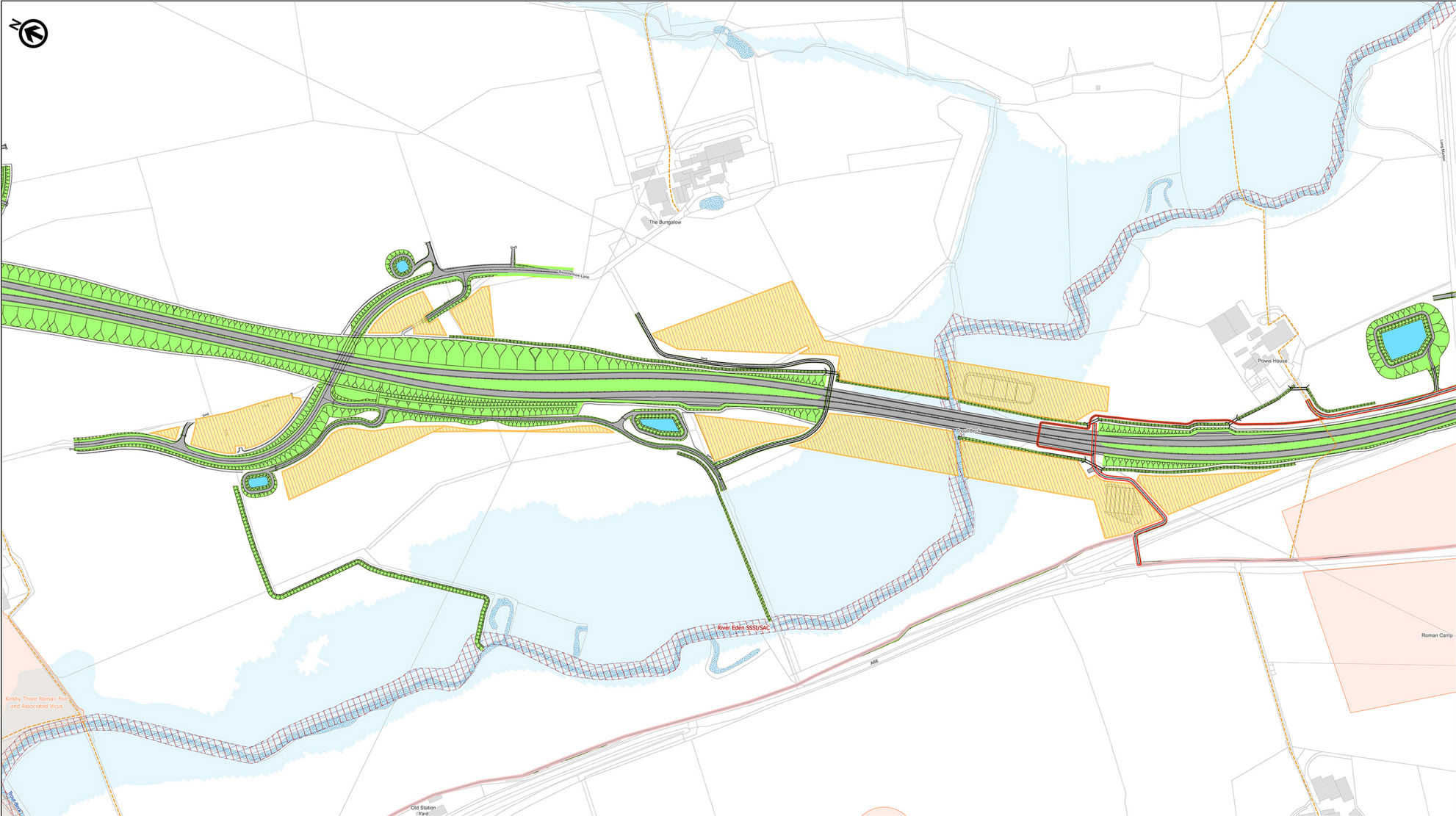
Project Name  
**A66 Northern Trans-Pennine Project**

Map Title  
**Supplementary consultation**

Temple Sowerby to Appleby Sheet 3 of 9

Winter 2021/2022

|             |                             |            |          |
|-------------|-----------------------------|------------|----------|
| Map Number  | Project                     | Originator | Volume   |
| HE565627    | -                           | AMY        | GEN      |
| S00         | -                           | MP - ZZ    | 500053   |
| Location    | Type                        | Role       | Number   |
| Suitability | Suitability Description     |            | Revision |
| A3          | APPROVED FOR STAGE COMPLETE |            | C01      |



- Environment - Existing**
- Listed Building
  - Anchor Tree Inventory
  - Public Right of Way
  - Sustrans National Cycle Network
  - Buildings
  - Watercourse/body
  - Rural Road zone 2
  - Scheduled monument
  - Ancient woodland
  - Conservation area
  - Registered park and garden
  - Local Wildlife Sites (LWS)
  - County Wildlife Sites (CWS)
  - County Darken Plan - Area of high landscape value
  - Special Protection Areas (SPA)
  - Sites of Special Scientific Interest (SSSI)
  - Special Areas of Conservation (SAC)
  - Areas of Outstanding Natural Beauty (AONB)
- Engineering and Construction**
- Variable Message Sign (VMS)
  - Structure
  - Proposed walking / cycling / horse riding route (as consulted on in Autumn 2021)
  - New proposed walking / cycling route (additional provision proposed February 2022)
  - Vegetation
  - Verger and Earthworks
  - Drainage Pond
  - Proposed Compound (as consulted on in Autumn 2021)
  - New proposed compound (additional facility proposed February 2022)
  - Proposed Special Landfill / Storage Area (as consulted on in Autumn 2021)
  - New Special Landfill / Storage Area (additional facility proposed February 2022)
  - Proposed Landfill (as consulted on in Autumn 2021)
  - Proposed New Landfill (additional facility proposed February 2022)
  - Proposed Compound that houses Landfill (as consulted on in Autumn 2021)
  - New Compound that houses Landfill (additional facility proposed February 2022)
  - Overlap between Proposed Compound / Landfill and Verger and Earthworks
  - Landfill

**This plan does not include environmental mitigation.**

**Please note that there are other changes on the plans that have been made following the Autumn 2021 consultation. These are not part of this supplementary consultation.**



**We will continue to engage on environmental mitigation and other design changes to ensure landowners are aware of our final proposals before we submit our Development Consent Order application.**

**The intended use of each compound is based on an assumed approach to construction and is subject to change as the approach to construction is developed further.**

**In some instances, the provision for walkers and cyclists will be shared with access for local landowners and as a means of access for maintenance of the scheme.**

**All walking, cycling or horse riding routes which cross the new proposed A66 will be via an overbridge or underpass, and will not be at grade crossings.**

**This drawing is provided to show the project's intent for walking, cycling and horse riding provision, compound locations and land form. Further details will be made available to affected parties, for discussion during consultation.**

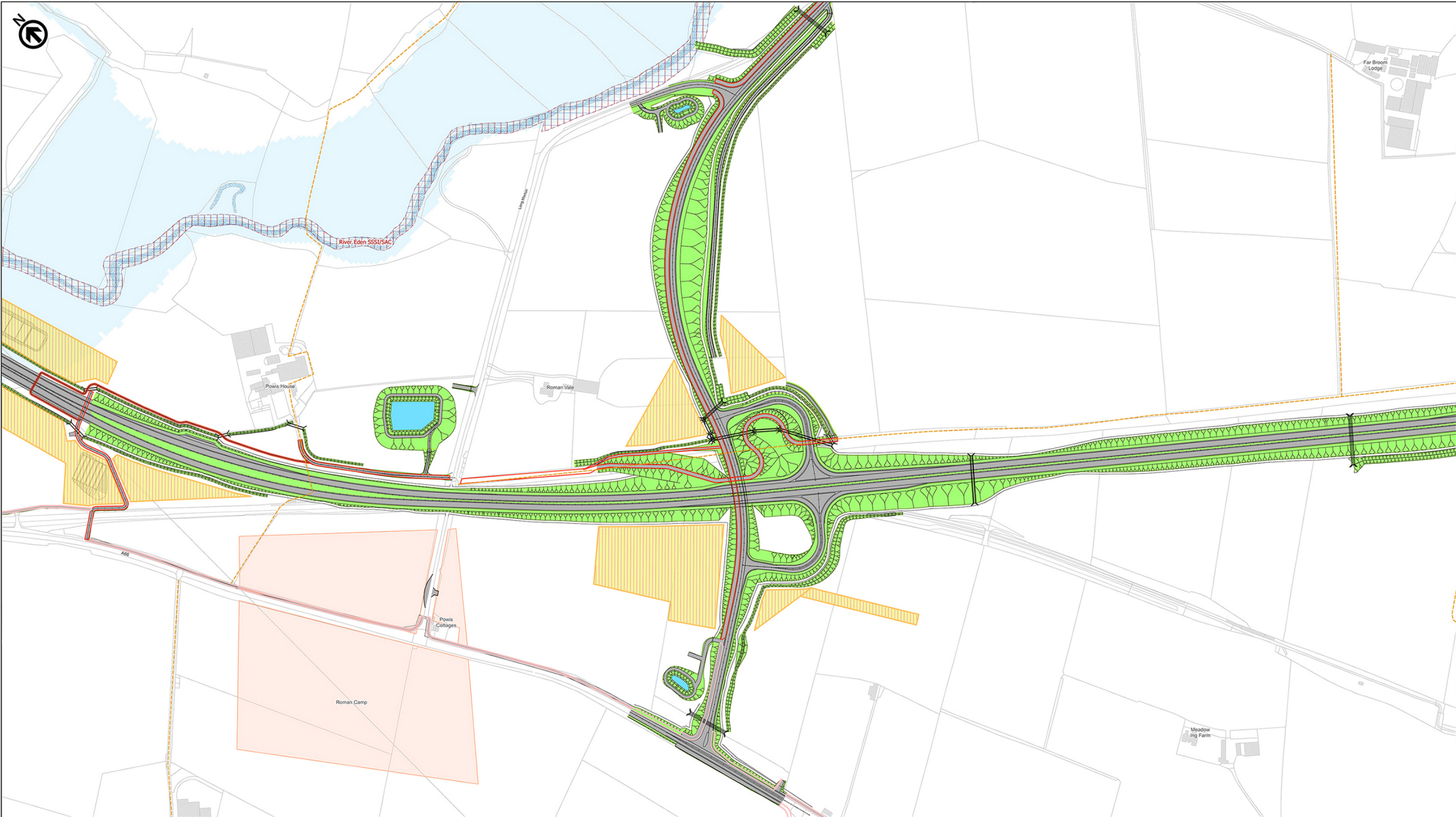
|          |             |          |          |          |            |
|----------|-------------|----------|----------|----------|------------|
| C01      | First Issue |          |          |          |            |
|          | EFOS        | LHAN     | KWHA     | PCAR     | DBEA       |
| Revision | Created     | Checked  | Reviewed | Approved | Authorised |
|          | 02/02/22    | 02/02/22 | 02/02/22 | 02/02/22 | 02/02/22   |

Scale @ A1: 1:2,500 | Project Ref No HE565627 | Stage: Stage 3

© Crown copyright and database right (2022). All rights reserved. OS 100030649.

Contains public sector information licensed under the Open Government Licence v3.0.

|  |  |                 |        |
|--|--|-----------------|--------|
| Project Name<br><b>A66 Northern Trans-Pennine Project</b>  |  |                 |        |
| Map Title<br><b>Supplementary consultation</b>             |  |                 |        |
| Map Title<br><b>Temple Sowerby to Appleby Sheet 4 of 9</b> |  |                 |        |
| Winter 2021/2022   |  |                 |        |
| Map Number<br>Project                                      | Originator   | Volume          |        |
| HE565627   | AMY  | GEN             |        |
| S00  | -  | MP - ZZ         | 500054 |
| Location   | Type   | Role            | Number |
| Suitability<br>A3  | Suitability Description<br>APPROVED FOR STAGE COMPLETE | Revision<br>C01 |        |



- Environment - Existing**
- Listed Building
  - Ancient Tree Inventory
  - Public Right of Way
  - Sustrans National Cycle Network
  - Buildings
  - Watercourse/body
  - Rural Road zone 2
  - Scheduled monument
  - Ancient woodland
  - Conservation area
  - Registered park and garden
  - Local Wildlife Sites (LWS)
  - County Wildlife Sites (CWS)
  - County Darken Plan - Area of high landscape value
  - Special Protection Areas (SPA)
  - Sites of Special Scientific Interest (SSSI)
  - Special Areas of Conservation (SAC)
  - Areas of Outstanding Natural Beauty (AONB)
- Engineering and Construction**
- Variable Message Sign (VMS)
  - Culvert
  - Structure
  - Proposed walking / cycling / horse riding route (as consulted on in Autumn 2021)
  - New proposed walking / cycling route (Additional provision proposed February 2022)
  - Waybridging
  - Verger and Earthworks
  - Drainage Road
  - Proposed Compound (as consulted on in Autumn 2021)
  - New proposed compound (Additional facility proposed February 2022)
  - Proposed Signal / Junction / Storage Area (as consulted on in Autumn 2021)
  - New Signal / Junction / Storage Area (Additional feature proposed February 2022)
  - Proposed Landform (as consulted on in Autumn 2021)
  - Proposed New Landform (Additional feature proposed February 2022)
  - Proposed Compound that becomes Landform (as consulted on in Autumn 2021)
  - New Compound that becomes Landform (Additional feature proposed February 2022)
  - Overlap Between Proposed Compound / Landform and Verger and Earthworks
  - Landform

**This plan does not include environmental mitigation.**

Please note that there are other changes on the plans that have been made following the Autumn 2021 consultation. These are not part of this supplementary consultation.

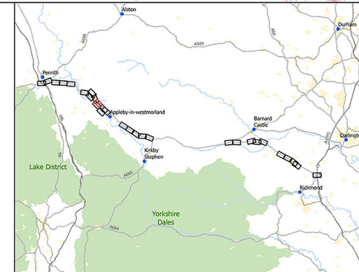
We will continue to engage on environmental mitigation and other design changes to ensure landowners are aware of our final proposals before we submit our Development Consent Order application.

The intended use of each compound is based on an assumed approach to construction and is subject to change as the approach to construction is developed further.

In some instances, the provision for walkers and cyclists will be shared with access for local landowners and as a means of access for maintenance of the scheme.

All walking, cycling or horse riding routes which cross the new proposed A66 will be via an overbridge or underpass, and will not be at grade crossings.

This drawing is provided to show the project's intent for walking, cycling and horse riding provision, compound locations and land form. Further details will be made available to affected parties, for discussion during consultation.



|          |             |         |          |          |            |
|----------|-------------|---------|----------|----------|------------|
| C01      | First Issue |         |          |          |            |
|          | EFOS        | LHAN    | KWHA     | PCAR     | DBEA       |
| Revision | Created     | Checked | Reviewed | Approved | Authorised |

Scale @ A1: 1:2,500 | Project Ref No HE565627 | Stage: Stage 3

© Crown copyright and database right (2022). All rights reserved. OS 100030649. Contains public sector information licensed under the Open Government Licence v3.0.

|  |  |                 |        |
|--|--|-----------------|--------|
| Project Name<br><b>A66 Northern Trans-Pennine Project</b>  |  |                 |        |
| Map Title<br><b>Supplementary consultation</b>             |  |                 |        |
| Map Title<br><b>Temple Sowerby to Appleby Sheet 5 of 9</b> |  |                 |        |
| Winter 2021/2022   |  |                 |        |
| Map Number<br>Project                                      | Originator   | Volume          |        |
| HE565627   | AMY  | GEN             |        |
| S00  | -  | MP - ZZ         | 500055 |
| Location   | Type   | Role            | Number |
| Suitability<br>A3  | Suitability Description<br>APPROVED FOR STAGE COMPLETE | Revision<br>C01 |        |



|   |  |
|---|--|
| <b>Environment - Existing</b>   | <b>Engineering and Construction</b>  |
| <ul style="list-style-type: none"> <li>Listed Buildings</li> <li>Ancient Tree Inventory</li> <li>Public Right of Way</li> <li>Sustrans National Cycle Network</li> <li>Buildings</li> <li>Watercourse/body</li> <li>Rural Road zone 2</li> <li>Scheduled monument</li> <li>Ancient woodland</li> <li>Conservation area</li> <li>Registered park and garden</li> <li>Local Wildlife Sites (LWS)</li> <li>County Wildlife Sites (CWS)</li> <li>County Darken Plan - Area of high landscape value</li> <li>Special Protection Areas (SPA)</li> <li>Sites of Special Scientific Interest (SSSI)</li> <li>Special Areas of Conservation (SAC)</li> <li>Areas of Outstanding Natural Beauty (AONB)</li> </ul> | <ul style="list-style-type: none"> <li>Variable Message Sign (VMS)</li> <li>Culvert</li> <li>Structure</li> <li>Proposed walking / cycling / horse riding route (as consulted on in Autumn 2021)</li> <li>Proposed new proposed walking / cycling route (additional provision proposed February 2022)</li> <li>Waycrossing</li> <li>Verger and Earthworks</li> <li>Charge Road</li> <li>Proposed Compound (as consulted on in Autumn 2021)</li> <li>New proposed compound (additional facility proposed February 2022)</li> <li>Proposed Special / Landform / Storage Area (as consulted on in Autumn 2021)</li> <li>New Special / Landform / Storage Area (additional feature proposed February 2022)</li> <li>Proposed Landform (as consulted on in Autumn 2021)</li> <li>Proposed new landform (additional feature proposed February 2022)</li> <li>Proposed Compound that houses Landform (as consulted on in Autumn 2021)</li> <li>New Compound that houses Landform (additional feature proposed February 2022)</li> <li>Overlap between Proposed Compound / Landform and Verger and Earthworks</li> <li>Landform</li> </ul> |

**This plan does not include environmental mitigation.**

**Please note that there are other changes on the plans that have been made following the Autumn 2021 consultation. These are not part of this supplementary consultation.**

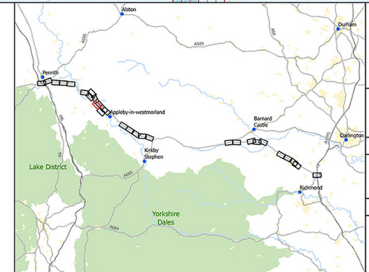
**We will continue to engage on environmental mitigation and other design changes to ensure landowners are aware of our final proposals before we submit our Development Consent Order application.**

**The intended use of each compound is based on an assumed approach to construction and is subject to change as the approach to construction is developed further.**

**In some instances, the provision for walkers and cyclists will be shared with access for local landowners and as a means of access for maintenance of the scheme.**

**All walking, cycling or horse riding routes which cross the new proposed A66 will be via an overbridge or underpass, and will not be at grade crossings.**

**This drawing is provided to show the project's intent for walking, cycling and horse riding provision, compound locations and land form. Further details will be made available to affected parties, for discussion during consultation.**



|  |             |         |          |          |            |
|--|-------------|---------|----------|----------|------------|
| C01  | First Issue |         |          |          |            |
|  | EFOS        | LHAN    | KWHA     | PCAR     | DBEA       |
| Revision   | Created     | Checked | Reviewed | Approved | Authorised |
| <div style="display: flex; justify-content: center; align-items: center;"> <div style="margin-right: 10px;">0</div> <div style="flex-grow: 1; border-bottom: 1px solid black; position: relative;"> <div style="position: absolute; right: -10px; top: -5px;">Kilometres</div> </div> <div style="margin-left: 10px;">0.2</div> <div style="margin-left: 10px;">0.4</div> </div> |             |         |          |          |            |
| Scale @ A1: 1:2,500   Project Ref No HE565627   Stage: Stage 3<br>© Crown copyright and database right (2022). All rights reserved. OS 100030649.<br>Contains public sector information licensed under the Open Government Licence v3.0.   |             |         |          |          |            |

|   |                             |            |          |
|---|-----------------------------|------------|----------|
| Project Name                              |                             |            |          |
| <b>A66 Northern Trans-Pennine Project</b> |                             |            |          |
| Map Title                                 |                             |            |          |
| <b>Supplementary consultation</b>         |                             |            |          |
| Temple Sowerby to Appleby Sheet 6 of 9    |                             |            |          |
| Winter 2021/2022                          |                             |            |          |
| Map Number                                | Project                     | Originator | Volume   |
| HE565627                                  | -                           | AMY        | GEN      |
| S00                                       | -                           | MP - ZZ    | 500056   |
| Location                                  | Type                        | Role       | Number   |
| Suitability                               | Suitability Description     |            | Revision |
| A3  | APPROVED FOR STAGE COMPLETE |            | C01      |



- Environment - Existing**
- Listed Building
  - Archie Tree Inventory
  - Public Right of Way
  - Sustrans National Cycle Network
  - Buildings
  - Watercourse/body
  - Rural Road zone 2
  - Scheduled monument
  - Ancient woodland
  - Conservation area
  - Registered park and garden
  - Local Wildlife Sites (LWS)
  - County Wildlife Sites (CWS)
  - County Open Plan - Area of high landscape value
  - Special Protection Areas (SPA)
  - Sites of Special Scientific Interest (SSSI)
  - Spatial Areas of Conservation (SAC)
  - Areas of Outstanding Natural Beauty (AONB)
- Engineering and Construction**
- Visible Message Sign (VMS)
  - Culvert
  - Structure
  - Proposed walking / cycling / horse riding route (as consulted on in Autumn 2021)
  - Proposed walking / cycling route (Additional provision proposed February 2022)
  - Proposed Cycleway
  - Proposed Compound (as consulted on in Autumn 2021)
  - New proposed compound (Additional facility proposed February 2022)
  - Proposed Signal / Landfill / Storage Area (as consulted on in Autumn 2021)
  - New Signal / Landfill / Storage Area (Additional facility proposed February 2022)
  - Proposed Landfill (as consulted on in Autumn 2021)
  - Proposed New Landfill (Additional facility proposed February 2022)
  - Proposed Compound that houses Landfill (as consulted on in Autumn 2021)
  - New Compound that houses Landfill (Additional facility proposed February 2022)
  - Overlap between Proposed Compound / Landfill and Verges and Earthworks
  - Landfill

**This plan does not include environmental mitigation.**

**Please note that there are other changes on the plans that have been made following the Autumn 2021 consultation. These are not part of this supplementary consultation.**

**We will continue to engage on environmental mitigation and other design changes to ensure landowners are aware of our final proposals before we submit our Development Consent Order application.**

**The intended use of each compound is based on an assumed approach to construction and is subject to change as the approach to construction is developed further.**

**In some instances, the provision for walkers and cyclists will be shared with access for local landowners and as a means of access for maintenance of the scheme.**

**All walking, cycling or horse riding routes which cross the new proposed A66 will be via an overbridge or underpass, and will not be at grade crossings.**

**This drawing is provided to show the project's intent for walking, cycling and horse riding provision, compound locations and land form. Further details will be made available to affected parties, for discussion during consultation.**



**highways england** **A66 NTP** **Integrated Project Team**

|          |             |         |          |          |            |
|----------|-------------|---------|----------|----------|------------|
| C01      | First Issue |         |          |          |            |
|          | EFOS        | LHAN    | KWHA     | PCAR     | DBEA       |
| Revision | Created     | Checked | Reviewed | Approved | Authorised |

Scale @ A1: 1:2,500 | Project Ref No HE565627 | Stage: Stage 3

© Crown copyright and database right (2022). All rights reserved. OS 100030649.

Contains public sector information licensed under the Open Government Licence v3.0.

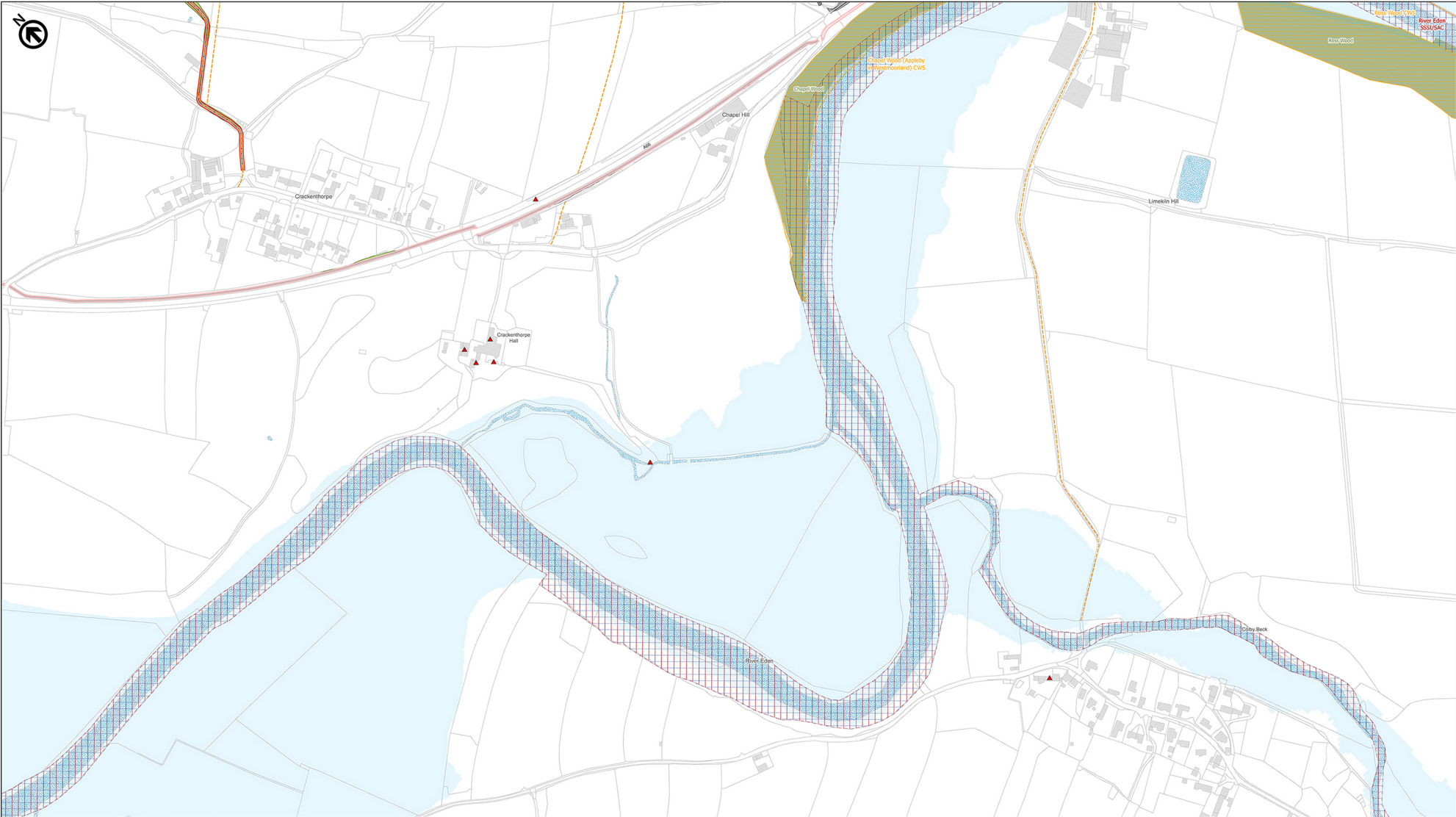
Project Name  
**A66 Northern Trans-Pennine Project**

Map Title  
**Supplementary consultation  
Temple Sowerby to Appleby Sheet 7 of 9**

Winter 2021/2022

|            |                             |            |        |
|------------|-----------------------------|------------|--------|
| Map Number | Project                     | Originator | Volume |
| HE565627   | S00                         | AMY        | GEN    |
| Location   | Type                        | Role       | Number |
| A3         | APPROVED FOR STAGE COMPLETE | MP - ZZ    | 500057 |

|             |                             |          |
|-------------|-----------------------------|----------|
| Suitability | Suitability Description     | Revision |
| A3          | APPROVED FOR STAGE COMPLETE | C01      |



- Environment - Existing**
- ▲ Listed Building
  - Ancient Tree Inventory
  - Public Right of Way
  - Sustrans National Cycle Network
  - Buildings
  - Watercourse/body
  - Rural Road zone 2
  - Scheduled monument
  - Ancient woodland
  - Conservation area
  - Registered park and garden
  - Local Wildlife Sites (LWS)
  - County Wildlife Sites (CWS)
  - County Durham Plan - Area of High landscape value
  - Special Protection Areas (SPA)
  - Sites of Special Scientific Interest (SSSI)
  - Special Areas of Conservation (SAC)
  - Areas of Outstanding Natural Beauty (AONB)
- Engineering and Construction**
- Variable Message Sign (VMS)
  - Culvert
  - Structure
  - Proposed walking / cycling / horse riding route (as consulted on in Autumn 2021)
  - New proposed walking / cycling route (additional provision proposed February 2022)
  - Horse riding
  - Verges and Earthworks
  - Drainage Road
  - Proposed Compound (as consulted on in Autumn 2021)
  - New proposed compound (additional facility proposed February 2022)
  - New Proposed Landfill / Storage Area (as consulted on in Autumn 2021)
  - New Proposed Landfill / Storage Area (additional facility proposed February 2022)
  - Proposed Landfill (as consulted on in Autumn 2021)
  - Proposed New Landfill (additional facility proposed February 2022)
  - Proposed Compound that becomes Landfill (as consulted on in Autumn 2021)
  - New Compound that becomes Landfill (additional facility proposed February 2022)
  - Overlap Between Proposed Compound / Landfill and Verges and Earthworks
  - Landfill

**This plan does not include environmental mitigation.**

**Please note that there are other changes on the plans that have been made following the Autumn 2021 consultation. These are not part of this supplementary consultation.**

**We will continue to engage on environmental mitigation and other design changes to ensure landowners are aware of our final proposals before we submit our Development Consent Order application.**

**The intended use of each compound is based on an assumed approach to construction and is subject to change as the approach to construction is developed further.**

**In some instances, the provision for walkers and cyclists will be shared with access for local landowners and as a means of access for maintenance of the scheme.**

**All walking, cycling or horse riding routes which cross the new proposed A66 will be via an overbridge or underpass, and will not be at grade crossings.**

**This drawing is provided to show the project's intent for walking, cycling and horse riding provision, compound locations and land form. Further details will be made available to affected parties, for discussion during consultation.**



**highways england** **A66 NTP** **Integrated Project Team**

|          |             |          |          |          |            |  |
|----------|-------------|----------|----------|----------|------------|--|
| C01      | First Issue |          |          |          |            |  |
|          | EFOS        | LHAN     | KWHA     | PCAR     | DBEA       |  |
| Revision | Created     | Checked  | Reviewed | Approved | Authorised |  |
|          | 02/02/22    | 02/02/22 | 02/02/22 | 02/02/22 | 02/02/22   |  |

Scale @ A1: 1:2,500 | Project Ref No HE565627 | Stage: Stage 3  
 © Crown copyright and database right (2022). All rights reserved. OS 100030649.  
 Contains public sector information licensed under the Open Government Licence v3.0.

**Project Name**  
A66 Northern Trans-Pennine Project

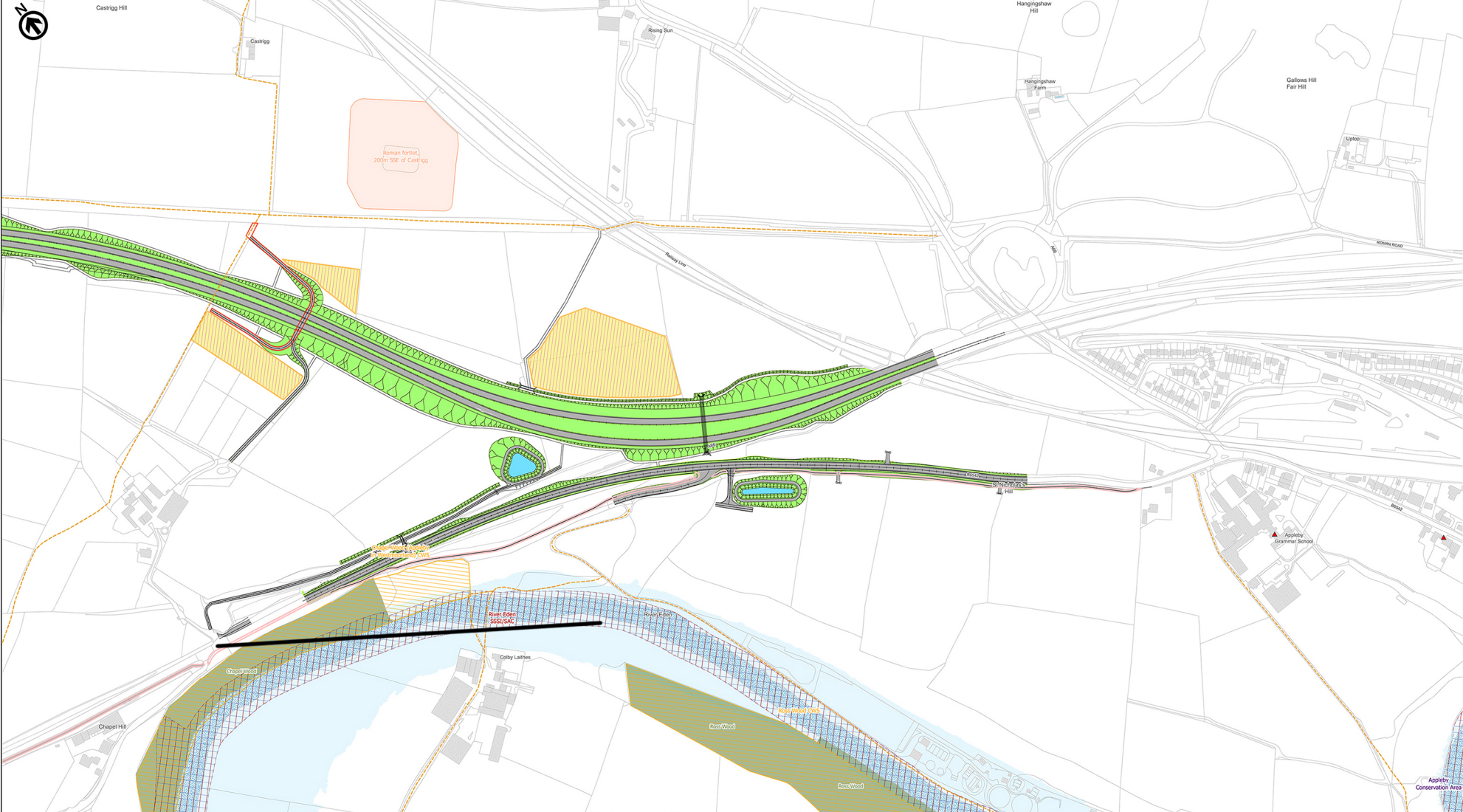
**Map Title**  
Supplementary consultation  
Temple Sowerby to Appleby Sheet 8 of 9

**Winter 2021/2022**

|                   |                |                   |               |
|-------------------|----------------|-------------------|---------------|
| <b>Map Number</b> | <b>Project</b> | <b>Originator</b> | <b>Volume</b> |
| HE565627          | S00            | AMY               | GEN           |
| <b>Location</b>   | <b>Type</b>    | <b>Role</b>       | <b>Number</b> |
| A3                | MP - ZZ        | -                 | 500058        |

|                    |                                |                 |
|--------------------|--------------------------------|-----------------|
| <b>Suitability</b> | <b>Suitability Description</b> | <b>Revision</b> |
| A3                 | APPROVED FOR STAGE COMPLETE    | C01             |





- Environment - Existing**
- ▲ Listed Building
  - Ancient Tree Inventory
  - Public Right of Way
  - Sustrans National Cycle Network
  - Buildings
  - Watercourse/body
  - Flood Risk zone 2
  - Scheduled monument
  - Ancient woodland
  - Conservation area
  - Registered park and garden
  - Local Wildlife Sites (LWS)
  - County Wildlife Sites (CWS)
  - County Wildlife Sites (CWS) - Area of high landscape value
  - Special Protection Areas (SPA)
  - Sites of Special Scientific Interest (SSSI)
  - Special Areas of Conservation (SAC)
  - Areas of Outstanding Natural Beauty (AONB)
- Engineering and Construction**
- Variable Message Sign (VMS)
  - Culvert
  - Structure
  - Proposed walking / cycling / horse riding route (as consulted on in Autumn 2021)
  - New proposed walking / cycling route (Additional provision proposed February 2022)
  - Retaining wall
  - Verges and Earthworks
  - Drainage Road
  - Proposed Compound (as consulted on in Autumn 2021)
  - New proposed compound (Additional facility proposed February 2022)
  - Proposed Special / Landfill / Storage Area (as consulted on in Autumn 2021)
  - New Special / Landfill / Storage Area (Additional facility proposed February 2022)
  - Proposed Landfill (as consulted on in Autumn 2021)
  - Proposed New Landfill (Additional facility proposed February 2022)
  - Proposed Compound that becomes Landfill (as consulted on in Autumn 2021)
  - New Compound that becomes Landfill (Additional facility proposed February 2022)
  - Overlap between Proposed Compound / Landfill and Verges and Earthworks
  - Landfill

**This plan does not include environmental mitigation.**

Please note that there are other changes on the plans that have been made following the Autumn 2021 consultation. These are not part of this supplementary consultation.

We will continue to engage on environmental mitigation and other design changes to ensure landowners are aware of our final proposals before we submit our Development Consent Order application.

The intended use of each compound is based on an assumed approach to construction and is subject to change as the approach to construction is developed further.

In some instances, the provision for walkers and cyclists will be shared with access for local landowners and as a means of access for maintenance of the scheme.

All walking, cycling or horse riding routes which cross the new proposed A66 will be via an overbridge or underpass, and will not be at grade crossings.

This drawing is provided to show the project's intent for walking, cycling and horse riding provision, compound locations and land form. Further details will be made available to affected parties, for discussion during consultation.



**highways england** **A66 NTP** **Integrated Project Team**

|          |             |          |          |          |            |
|----------|-------------|----------|----------|----------|------------|
| C01      | First Issue |          |          |          |            |
|          | EFOS        | LHAN     | KWHA     | PCAR     | DBEA       |
| Revision | Created     | Checked  | Reviewed | Approved | Authorised |
|          | 02/02/22    | 02/02/22 | 02/02/22 | 02/02/22 | 02/02/22   |

Scale @ A1: 1:2,500 | Project Ref No HE565627 | Stage: Stage 3  
 © Crown copyright and database right (2022). All rights reserved. OS 100030649.  
 Contains public sector information licensed under the Open Government Licence v3.0.

Project Name  
**A66 Northern Trans-Pennine Project**

Map Title  
**Supplementary consultation  
Temple Sowerby to Appley Sheet 9 of 9**

Winter 2021/2022

|            |         |            |        |
|------------|---------|------------|--------|
| Map Number | Project | Originator | Volume |
| HE565627   | S00     | AMY        | GEN    |
| Location   | MP      | ZZ         | 500059 |
|            | Type    | Role       | Number |

|             |                             |          |
|-------------|-----------------------------|----------|
| Suitability | Suitability Description     | Revision |
| A3          | APPROVED FOR STAGE COMPLETE | C01      |