

Environment - Existing	Engineering and Construction
▲ Listed Buildings	● Variable Message Sign (VMS)
● Ancient Tree Inventory	— Culvert
— Public Right of Way	— Structure
— Sustrans National Cycle Network	— Proposed walking / cycling / horse-riding route (as consulted on in Autumn 2021)
■ Buildings	— New proposed walking / cycling route (additional provision proposed February 2022)
■ Watercourse/body	— Handstanding
■ Fluvial flood zone 2	— Verges and Earthworks
■ Scheduled monument	— Drainage Pond
■ Ancient woodland	— Proposed Compound (as consulted on in Autumn 2021)
■ Conservation area	— New proposed compound (additional facility proposed February 2022)
■ Registered park and garden	— Proposed Topsoil / Laydown / Storage Area (as consulted on in Autumn 2021)
■ Local Wildlife Sites (LWS)	— New Topsoil / Laydown / Storage Area (additional feature proposed February 2022)
■ County Wildlife Sites (CWS)	— Proposed Landform (as consulted on in Autumn 2021)
■ County Durham Plan - Area of high landscape value	— New Landform (additional feature proposed February 2022)
■ Special Protection Areas (SPA)	— Proposed Compound that becomes Landform (as consulted on in Autumn 2021)
■ Sites of Special Scientific Interest (SSSI)	— New Compound that becomes Landform (additional feature proposed February 2022)
■ Special Areas of Conservation (SAC)	— Overlap Between Proposed Compound / Landform and Verges and Earthworks
■ Areas of Outstanding Natural Beauty (AONB)	— Label Item

**This plan does not include environmental mitigation.**

Please note that there are other changes on the plans that have been made following the Autumn 2021 consultation. These are not part of this supplementary consultation.

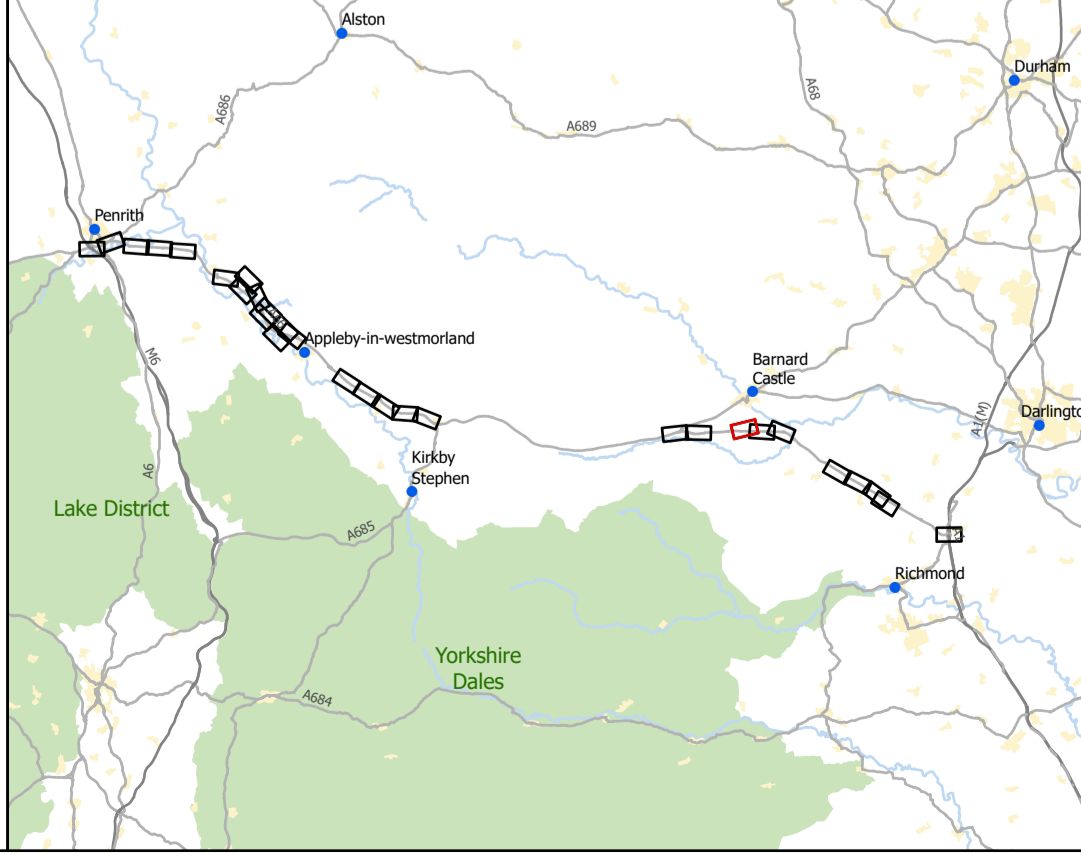
We will continue to engage on environmental mitigation and other design changes to ensure landowners are aware of our final proposals before we submit our Development Consent Order application.



The intended use of each compound is based on an assumed approach to construction and is subject to change as the approach to construction is developed further.

In some instances, the provision for walkers and cyclists will be shared with access for local landowners and as a means of access for maintenance of the scheme.

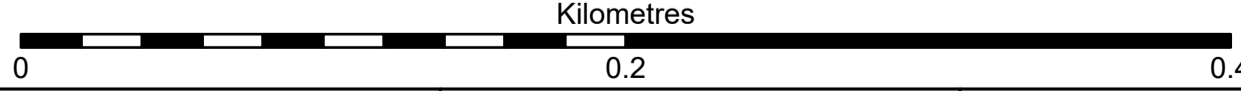
All walking, cycling or horse riding routes which cross the new proposed A66 will be via an overbridge or underpass, and will not be at grade crossings.

This drawing is provided to show the project's intent for walking, cycling and horse riding provision, compound locations and land form. Further details will be made available to affected parties, for discussion during consultation.



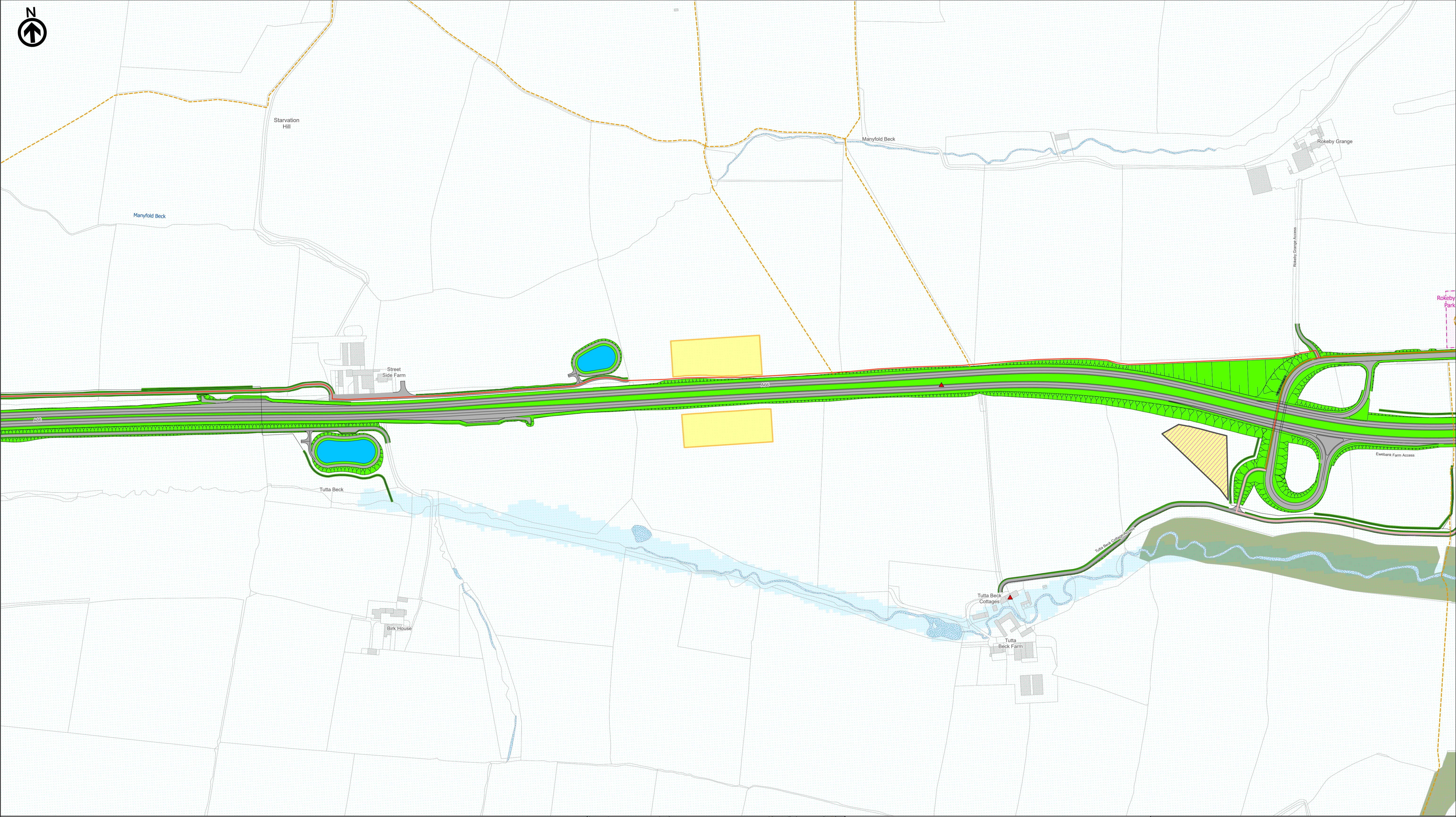
C01	First Issue				
	EFOS	LHAN	KWHA	PCAR	DBEA
02/02/22	02/02/22	02/02/22	02/02/22	02/02/22	02/02/22
Revision	Created	Checked	Reviewed	Approved	Authorised



Scale @ A1: 1:2,500 | Project Ref No HE565627 | Stage: Stage 3

© Crown copyright and database right (2022). All rights reserved. OS 100030649.  
Contains public sector information licensed under the Open Government Licence v3.0.

Project Name <b>A66 Northern Trans-Pennine Project</b>			
Map Title <b>Supplementary consultation Cross Lanes to Rokeby Sheet 1 of 3</b>			
Winter 2021/2022			
Map Number Project	Originator	Volume	
HE565627	AMY	GEN	
S00	MP	ZZ	500067
Location	Type	Role	Number
Suitability A3	Suitability Description APPROVED FOR STAGE COMPLETE	Revision C01	



Environment - Existing	Engineering and Construction
▲ Listed Buildings	● Variable Message Sign (VMS)
● Ancient Tree Inventory	— Culvert
— Public Right of Way	— Structure
— Sustrans National Cycle Network	— Proposed walking / cycling / horse-riding route (as consulted on in Autumn 2021)
■ Buildings	— New proposed walking / cycling route (additional provision proposed February 2022)
■ Watercourse/body	— Handstanding
■ Fluvial flood zone 2	■ Verges and Earthworks
■ Scheduled monument	■ Drainage Road
■ Ancient woodland	■ Proposed Compound (as consulted on in Autumn 2021)
■ Conservation area	■ New proposed compound (additional facility proposed February 2022)
■ Registered park and garden	■ Proposed Topsoil / Laydown / Storage Area (as consulted on in Autumn 2021)
■ Local Wildlife Sites (LWS)	■ New Topsoil / Laydown / Storage Area (additional feature proposed February 2022)
■ County Wildlife Sites (CWS)	■ Proposed Landform (as consulted on in Autumn 2021)
■ County Durham Plan - Area of high landscape value	■ Proposed new landform (additional feature proposed February 2022)
■ Special Protection Areas (SPA)	■ Proposed Compound that becomes Landform (as consulted on in Autumn 2021)
■ Sites of Special Scientific Interest (SSSI)	■ New Compound that becomes Landform (additional feature proposed February 2022)
■ Special Areas of Conservation (SAC)	■ Overlap Between Proposed Compound / Landform and Verges and Earthworks
■ Areas of Outstanding Natural Beauty (AONB)	■ Label Item

**This plan does not include environmental mitigation.**

Please note that there are other changes on the plans that have been made following the Autumn 2021 consultation. These are not part of this supplementary consultation.

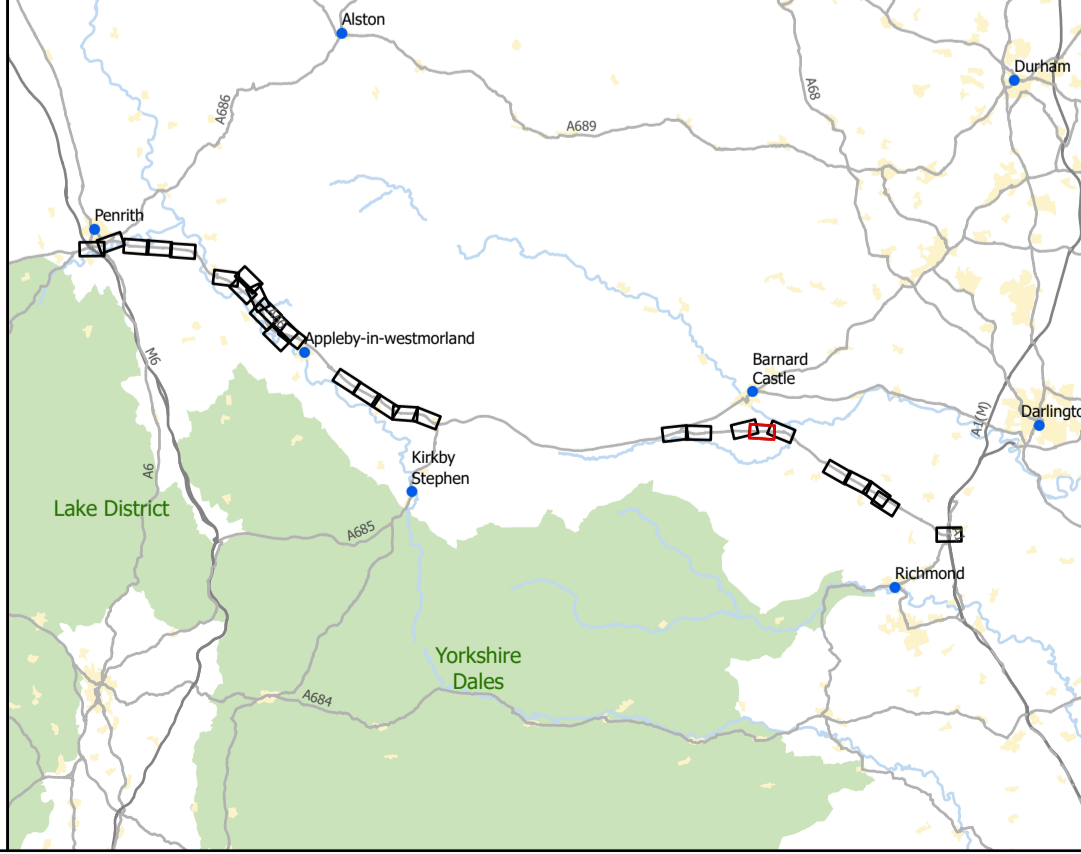
We will continue to engage on environmental mitigation and other design changes to ensure landowners are aware of our final proposals before we submit our Development Consent Order application.



The intended use of each compound is based on an assumed approach to construction and is subject to change as the approach to construction is developed further.

In some instances, the provision for walkers and cyclists will be shared with access for local landowners and as a means of access for maintenance of the scheme.

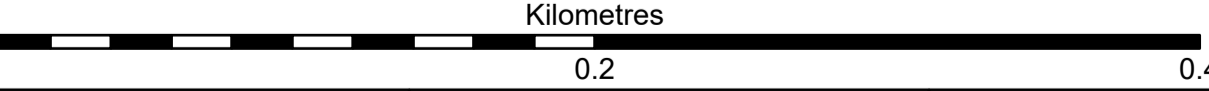
All walking, cycling or horse riding routes which cross the new proposed A66 will be via an overbridge or underpass, and will not be at grade crossings.

This drawing is provided to show the project's intent for walking, cycling and horse riding provision, compound locations and land form. Further details will be made available to affected parties, for discussion during consultation.



Revision	First Issue				
	EFOS	LHAN	KWHA	PCAR	DBEA
C01	02/02/22	02/02/22	02/02/22	02/02/22	02/02/22
	Created	Checked	Reviewed	Approved	Authorised



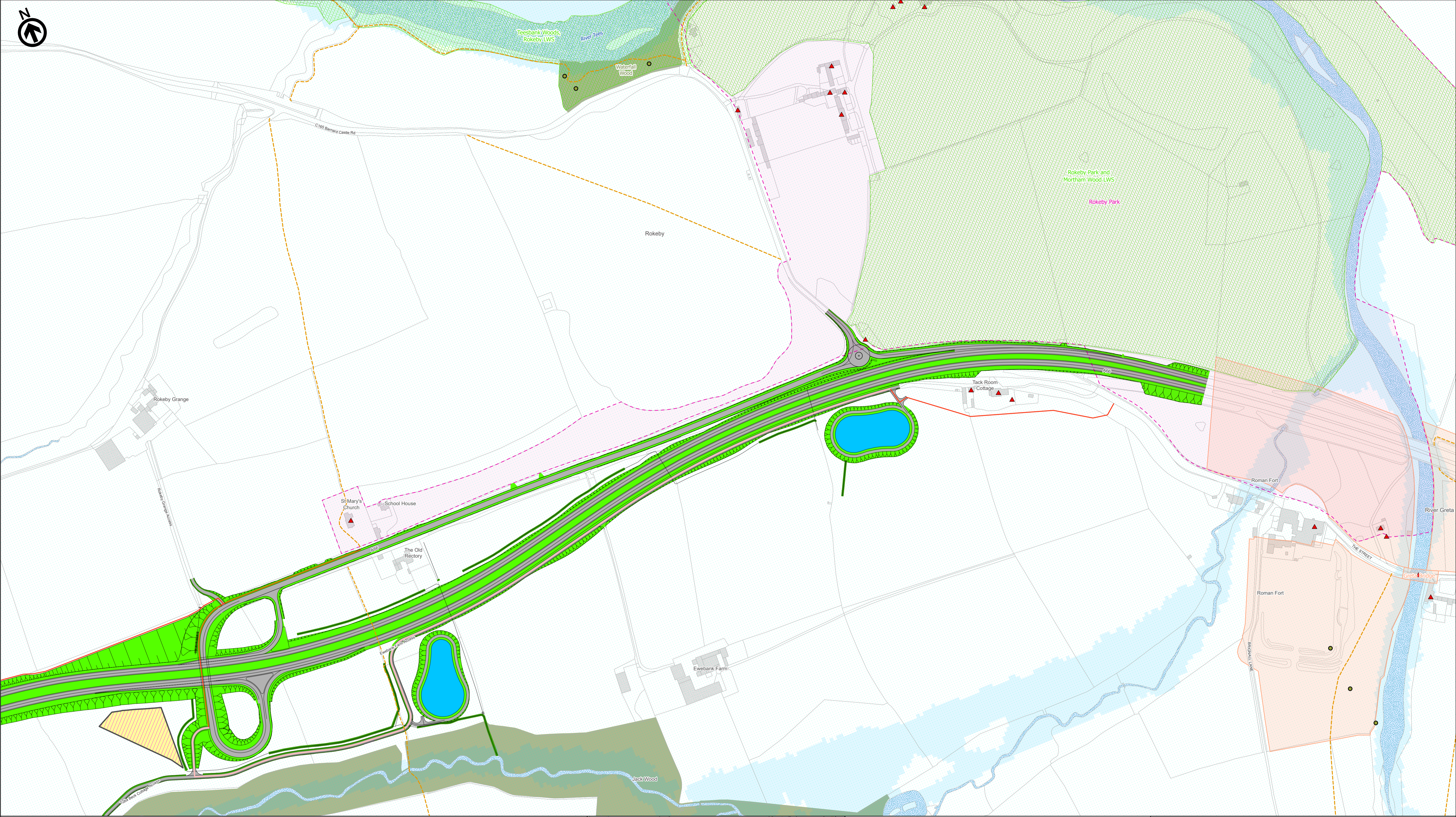
Scale @ A1: 1:2,500

Project Ref No HE565627

Stage: Stage 3

© Crown copyright and database right (2022). All rights reserved. OS 100030649.  
Contains public sector information licensed under the Open Government Licence v3.0.

Project Name <b>A66 Northern Trans-Pennine Project</b>			
Map Title <b>Supplementary consultation</b>			
Cross Lanes to Rokeby Sheet 2 of 3			
Winter 2021/2022			
Map Number Project	Originator	Volume	
HE565627	AMY	GEN	
S00	MP	ZZ	500068
Location	Type	Role	Number
Suitability A3	Suitability Description APPROVED FOR STAGE COMPLETE		Revision C01



Environment - Existing	Engineering and Construction
▲ Listed Buildings	● Variable Message Sign (VMS)
● Ancient Tree Inventory	— Culvert
— Public Right of Way	— Structure
— Sustrans National Cycle Network	— Proposed walking / cycling / horse-riding route (as consulted on in Autumn 2021)
■ Buildings	— New proposed walking / cycling route (additional provision proposed February 2022)
■ Watercourse/body	— New proposed walking / cycling route (additional provision proposed February 2022)
■ Fluvial flood zone 2	— Handstanding
■ Scheduled monument	— Verges and Earthworks
■ Ancient woodland	— Drainage Pond
■ Conservation area	— Proposed Compound (as consulted on in Autumn 2021)
■ Registered park and garden	— New proposed compound (additional facility proposed February 2022)
■ Local Wildlife Sites (LWS)	— Proposed Topsoil / Laydown / Storage Area (as consulted on in Autumn 2021)
■ County Wildlife Sites (CWS)	— New Topsoil / Laydown / Storage Area (additional feature proposed February 2022)
■ County Durham Plan - Area of high landscape value	— Proposed Landform (as consulted on in Autumn 2021)
■ Special Protection Areas (SPA)	— Proposed new landform (additional feature proposed February 2022)
■ Sites of Special Scientific Interest (SSSI)	— Proposed Compound that becomes Landform (as consulted on in Autumn 2021)
■ Special Areas of Conservation (SAC)	— New Compound that becomes Landform (additional feature proposed February 2022)
■ Areas of Outstanding Natural Beauty (AONB)	— Overlap Between Proposed Compound / Landform and Verges and Earthworks
	— Label Item

**This plan does not include environmental mitigation.**

Please note that there are other changes on the plans that have been made following the Autumn 2021 consultation. These are not part of this supplementary consultation.

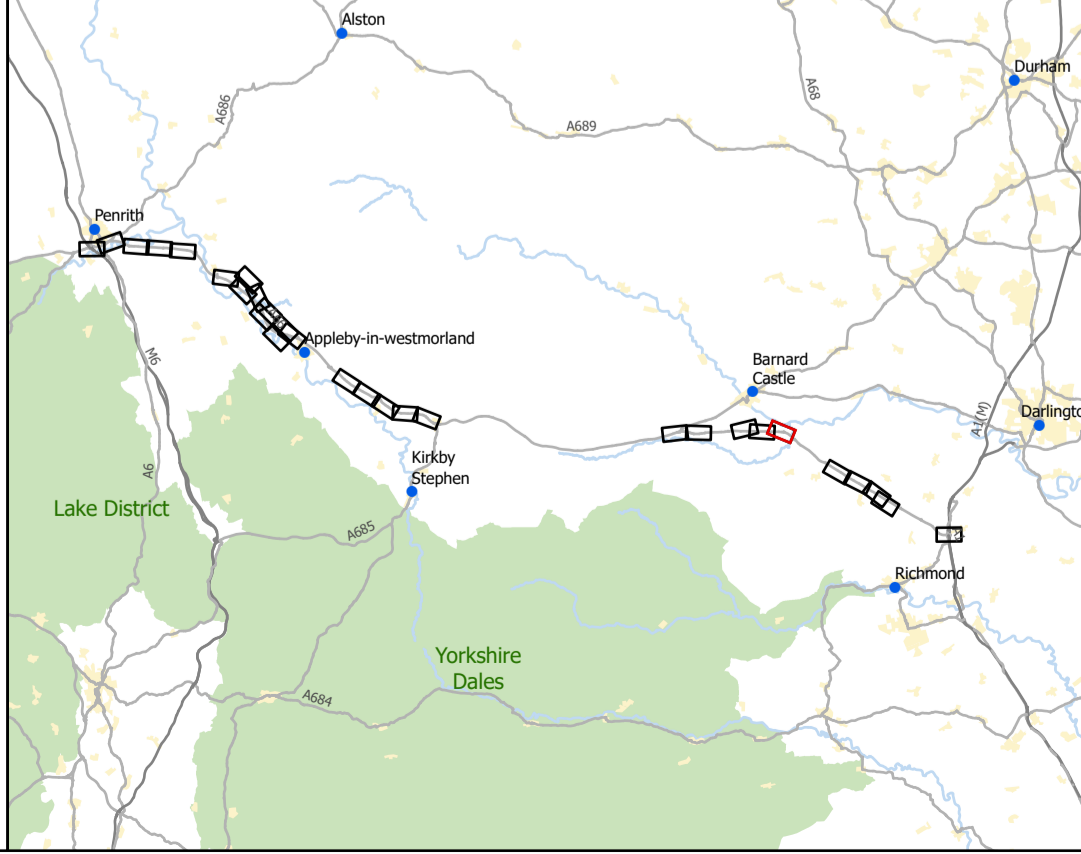
We will continue to engage on environmental mitigation and other design changes to ensure landowners are aware of our final proposals before we submit our Development Consent Order application.



The intended use of each compound is based on an assumed approach to construction and is subject to change as the approach to construction is developed further.

In some instances, the provision for walkers and cyclists will be shared with access for local landowners and as a means of access for maintenance of the scheme.

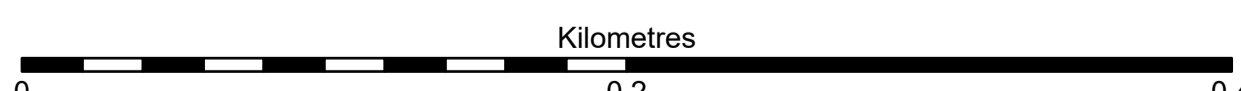
All walking, cycling or horse riding routes which cross the new proposed A66 will be via an overbridge or underpass, and will not be at grade crossings.

This drawing is provided to show the project's intent for walking, cycling and horse riding provision, compound locations and land form. Further details will be made available to affected parties, for discussion during consultation.



C01	First Issue				
	EFOS	LHAN	KWHA	PCAR	DBEA
	02/02/22	02/02/22	02/02/22	02/02/22	02/02/22
Revision	Created	Checked	Reviewed	Approved	Authorised



Scale @ A1: 1:2,500 | Project Ref No HE565627 | Stage: Stage 3

© Crown copyright and database right (2022). All rights reserved. OS 100030649.  
Contains public sector information licensed under the Open Government Licence v3.0.

Project Name <b>A66 Northern Trans-Pennine Project</b>			
Map Title <b>Supplementary consultation</b>			
Cross Lanes to Rokeby Sheet 3 of 3			
Winter 2021/2022			
Map Number Project	Originator	Volume	
HE565627	AMY	GEN	
S00	MP	ZZ	500069
Location	Type	Role	Number
Suitability A3	Suitability Description APPROVED FOR STAGE COMPLETE		Revision C01