

A27 Arundel Bypass

Consultation response form

Share your views

We want to understand your views about the proposed options for improvements to the A27 around Arundel. Please review the consultation materials and share your views with us by completing this response form here or online via www.highwaysengland.co.uk/a27arundel

If you're returning this form to us by post, please send it to: **Freepost A27 ARUNDEL** – no stamp is required.

The consultation period ends at **11.59pm on 24 October 2019** so please ensure your response arrives with us in time, to help us take your comments into account when we are considering the options. Responses received after this time, may not be considered.

- A1.** The first part (sections A-C) of this questionnaire is for you to provide your personal views. If you are responding on behalf of a local business, charity or community organisation, represent a statutory body or are a local elected representative, please ensure you also complete section D of the response form (pages 8-11 shaded in green). This will help us better understand the possible impact of the options on the local economy and communities.

Please let us know whether you are responding as: *(Please tick one only)*

- An individual (please complete **sections A-C** only)
- On behalf of a business/charity/community organisation/statutory body/elected representative – and you have the authority to represent the views of the organisation/elected representative. (please complete **sections A-D**)

- A2.** Please indicate your age group:




- | | | |
|--------------------------------------|--------------------------------------|--|
| <input type="checkbox"/> 18 or under | <input type="checkbox"/> 19-29 | <input type="checkbox"/> 30-39 |
| <input type="checkbox"/> 40-49 | <input type="checkbox"/> 50-59 | <input type="checkbox"/> 60-69 |
| <input type="checkbox"/> 70-79 | <input type="checkbox"/> 80 or above | <input type="checkbox"/> Prefer not to say |

- A3.** Please provide your home postcode. This will only be used to inform our analysis of responses.

About the scheme

B1. If all options are brought into an affordable range*, which option would you prefer?

(Please tick one option)

-  Cyan (Option 1V5)
-  Beige (Option 1V9)
-  Crimson (Option 3V1)
-  Magenta (Option 4/5AV1)
-  Amber (Option 4/5AV2)
-  Grey (Option 5BV1)
- Do nothing
- Don't know

B2. The scheme budget is currently £100-250m. Affordability is an ongoing concern and if only Cyan and Beige (Options 1V5 and 1V9) remain affordable, which option(s) would you support?

(Please tick all that apply)

-  Cyan (Option 1V5)
-  Beige (Option 1V9)
- Do nothing

B3. To what extent do you agree or disagree that there is a need to improve the A27 around Arundel?

Strongly agree <input type="checkbox"/>	Agree <input type="checkbox"/>	Neither agree nor disagree <input type="checkbox"/>	Disagree <input type="checkbox"/>	Strongly disagree <input type="checkbox"/>	Don't know <input type="checkbox"/>
--	-----------------------------------	--	--------------------------------------	---	--

B4. How concerned are you about the following issues in relation to the existing A27 around Arundel?

(Please select one option in each row)

Issue	Very concerned	Slightly concerned	Not concerned	Don't know	Not applicable
Road safety	<input type="checkbox"/>	<input type="checkbox"/>	<input type="checkbox"/>	<input type="checkbox"/>	<input type="checkbox"/>
Congestion and delays	<input type="checkbox"/>	<input type="checkbox"/>	<input type="checkbox"/>	<input type="checkbox"/>	<input type="checkbox"/>
Accommodating extra traffic from future housing and economic development without further congestion on the A27	<input type="checkbox"/>	<input type="checkbox"/>	<input type="checkbox"/>	<input type="checkbox"/>	<input type="checkbox"/>
The effects of A27 traffic on the environment, including the South Downs National Park and air quality	<input type="checkbox"/>	<input type="checkbox"/>	<input type="checkbox"/>	<input type="checkbox"/>	<input type="checkbox"/>
The separation of local communities	<input type="checkbox"/>	<input type="checkbox"/>	<input type="checkbox"/>	<input type="checkbox"/>	<input type="checkbox"/>
Access between the A27 and local roads	<input type="checkbox"/>	<input type="checkbox"/>	<input type="checkbox"/>	<input type="checkbox"/>	<input type="checkbox"/>

Table continues on next page...

*Through securing additional funding, value engineering and contractual efficiencies.

Issue	Very concerned	Slightly concerned	Not concerned	Don't know	Not applicable
The provision of walking, cycling and horse riding facilities around the area	<input type="checkbox"/>	<input type="checkbox"/>	<input type="checkbox"/>	<input type="checkbox"/>	<input type="checkbox"/>
Difficulty crossing the A27 on foot, cycle or horseback	<input type="checkbox"/>	<input type="checkbox"/>	<input type="checkbox"/>	<input type="checkbox"/>	<input type="checkbox"/>
Traffic using local roads to avoid the A27 ('rat-running')	<input type="checkbox"/>	<input type="checkbox"/>	<input type="checkbox"/>	<input type="checkbox"/>	<input type="checkbox"/>
Connections along the coast to other parts of the country	<input type="checkbox"/>	<input type="checkbox"/>	<input type="checkbox"/>	<input type="checkbox"/>	<input type="checkbox"/>

B5. Please add any other comments that you may have regarding existing issues:

B6. Please indicate the extent to which you agree or disagree with the following statements when considering your preferred option(s) for improving the A27 around Arundel: *(Please select one option in each row)*

	Strongly agree	Agree	Neither agree nor disagree	Disagree	Strongly disagree	Don't know
Any new route should be located as closely as possible to the current road through Arundel	<input type="checkbox"/>	<input type="checkbox"/>	<input type="checkbox"/>	<input type="checkbox"/>	<input type="checkbox"/>	<input type="checkbox"/>
Any new route should avoid the South Downs National Park	<input type="checkbox"/>	<input type="checkbox"/>	<input type="checkbox"/>	<input type="checkbox"/>	<input type="checkbox"/>	<input type="checkbox"/>
Any new route should not cut through local communities	<input type="checkbox"/>	<input type="checkbox"/>	<input type="checkbox"/>	<input type="checkbox"/>	<input type="checkbox"/>	<input type="checkbox"/>
'Rat-run' traffic should be removed from unsuitable local roads	<input type="checkbox"/>	<input type="checkbox"/>	<input type="checkbox"/>	<input type="checkbox"/>	<input type="checkbox"/>	<input type="checkbox"/>
Any improvements should prioritise through traffic	<input type="checkbox"/>	<input type="checkbox"/>	<input type="checkbox"/>	<input type="checkbox"/>	<input type="checkbox"/>	<input type="checkbox"/>
Maintaining local access to/from the A27 is essential	<input type="checkbox"/>	<input type="checkbox"/>	<input type="checkbox"/>	<input type="checkbox"/>	<input type="checkbox"/>	<input type="checkbox"/>

B7. Please indicate which option would... (Please select one option in each row)

	Cyan (Option 1V5)	Beige (Option 1V9)	Crimson (Option 3V1)	Magenta (Option 4/5AV1)	Amber (Option 4/5AV2)	Grey (Option 5BV1)	Don't know	None	Not applicable
Make you feel most safe as a pedestrian, cyclist or horse rider?	<input type="checkbox"/>	<input type="checkbox"/>	<input type="checkbox"/>	<input type="checkbox"/>	<input type="checkbox"/>	<input type="checkbox"/>	<input type="checkbox"/>	<input type="checkbox"/>	<input type="checkbox"/>
Make you feel least safe as a pedestrian, cyclist or horse rider?	<input type="checkbox"/>	<input type="checkbox"/>	<input type="checkbox"/>	<input type="checkbox"/>	<input type="checkbox"/>	<input type="checkbox"/>	<input type="checkbox"/>	<input type="checkbox"/>	<input type="checkbox"/>
Make you feel most safe as a driver?	<input type="checkbox"/>	<input type="checkbox"/>	<input type="checkbox"/>	<input type="checkbox"/>	<input type="checkbox"/>	<input type="checkbox"/>	<input type="checkbox"/>	<input type="checkbox"/>	<input type="checkbox"/>
Make you feel least safe as a driver?	<input type="checkbox"/>	<input type="checkbox"/>	<input type="checkbox"/>	<input type="checkbox"/>	<input type="checkbox"/>	<input type="checkbox"/>	<input type="checkbox"/>	<input type="checkbox"/>	<input type="checkbox"/>
Be best for reducing congestion and delays in Arundel	<input type="checkbox"/>	<input type="checkbox"/>	<input type="checkbox"/>	<input type="checkbox"/>	<input type="checkbox"/>	<input type="checkbox"/>	<input type="checkbox"/>	<input type="checkbox"/>	<input type="checkbox"/>
Be worst for reducing congestion and delays in Arundel	<input type="checkbox"/>	<input type="checkbox"/>	<input type="checkbox"/>	<input type="checkbox"/>	<input type="checkbox"/>	<input type="checkbox"/>	<input type="checkbox"/>	<input type="checkbox"/>	<input type="checkbox"/>
Be best for maintaining/creating a sense of community?	<input type="checkbox"/>	<input type="checkbox"/>	<input type="checkbox"/>	<input type="checkbox"/>	<input type="checkbox"/>	<input type="checkbox"/>	<input type="checkbox"/>	<input type="checkbox"/>	<input type="checkbox"/>
Be worst for maintaining/creating a sense of community?	<input type="checkbox"/>	<input type="checkbox"/>	<input type="checkbox"/>	<input type="checkbox"/>	<input type="checkbox"/>	<input type="checkbox"/>	<input type="checkbox"/>	<input type="checkbox"/>	<input type="checkbox"/>
Be best for your enjoyment of the local environment	<input type="checkbox"/>	<input type="checkbox"/>	<input type="checkbox"/>	<input type="checkbox"/>	<input type="checkbox"/>	<input type="checkbox"/>	<input type="checkbox"/>	<input type="checkbox"/>	<input type="checkbox"/>
Be worst for your enjoyment of the local environment	<input type="checkbox"/>	<input type="checkbox"/>	<input type="checkbox"/>	<input type="checkbox"/>	<input type="checkbox"/>	<input type="checkbox"/>	<input type="checkbox"/>	<input type="checkbox"/>	<input type="checkbox"/>
Be best for improving access to local services and employment opportunities	<input type="checkbox"/>	<input type="checkbox"/>	<input type="checkbox"/>	<input type="checkbox"/>	<input type="checkbox"/>	<input type="checkbox"/>	<input type="checkbox"/>	<input type="checkbox"/>	<input type="checkbox"/>

Table continues on next page...

	Cyan (Option 1V5)	Beige (Option 1V9)	Crimson (Option 3V1)	Magenta (Option 4/5AV1)	Amber (Option 4/5AV2)	Grey (Option 5BV1)	Don't know	None	Not applicable
Be worst for improving your access to local services and employment opportunities	<input type="checkbox"/>	<input type="checkbox"/>	<input type="checkbox"/>	<input type="checkbox"/>	<input type="checkbox"/>	<input type="checkbox"/>	<input type="checkbox"/>	<input type="checkbox"/>	<input type="checkbox"/>
Be best for your quality of life	<input type="checkbox"/>	<input type="checkbox"/>	<input type="checkbox"/>	<input type="checkbox"/>	<input type="checkbox"/>	<input type="checkbox"/>	<input type="checkbox"/>	<input type="checkbox"/>	<input type="checkbox"/>
Be worst for your quality of life	<input type="checkbox"/>	<input type="checkbox"/>	<input type="checkbox"/>	<input type="checkbox"/>	<input type="checkbox"/>	<input type="checkbox"/>	<input type="checkbox"/>	<input type="checkbox"/>	<input type="checkbox"/>

B8. Taking into consideration what you know about the proposed options, which option would you prefer if all options were brought into an affordable range*?

Please select your preferred options, ranked by **first**, **second** and **third** preference: *(If you have only one or two preferred options, please select accordingly)*

		First preference	Second preference	Third preference
<input type="checkbox"/>	Cyan (Option 1V5)	<input type="checkbox"/>	<input type="checkbox"/>	<input type="checkbox"/>
<input type="checkbox"/>	Beige (Option 1V9)	<input type="checkbox"/>	<input type="checkbox"/>	<input type="checkbox"/>
<input type="checkbox"/>	Crimson (Option 3V1)	<input type="checkbox"/>	<input type="checkbox"/>	<input type="checkbox"/>
<input type="checkbox"/>	Magenta (Option 4/5AV1)	<input type="checkbox"/>	<input type="checkbox"/>	<input type="checkbox"/>
<input type="checkbox"/>	Amber (Option 4/5AV2)	<input type="checkbox"/>	<input type="checkbox"/>	<input type="checkbox"/>
<input type="checkbox"/>	Grey (Option 5BV1)	<input type="checkbox"/>	<input type="checkbox"/>	<input type="checkbox"/>
<input type="checkbox"/>	Do nothing	<input type="checkbox"/>	<input type="checkbox"/>	<input type="checkbox"/>
<input type="checkbox"/>	Don't know	<input type="checkbox"/>	<input type="checkbox"/>	<input type="checkbox"/>

B9. Taking into consideration what you know about the proposed options, please select your **least preferred** (or last choice) option if all options were brought into an affordable range:

		Least preferred/last choice
<input type="checkbox"/>	Cyan (Option 1V5)	<input type="checkbox"/>
<input type="checkbox"/>	Beige (Option 1V9)	<input type="checkbox"/>
<input type="checkbox"/>	Crimson (Option 3V1)	<input type="checkbox"/>
<input type="checkbox"/>	Magenta (Option 4/5AV1)	<input type="checkbox"/>
<input type="checkbox"/>	Amber (Option 4/5AV2)	<input type="checkbox"/>
<input type="checkbox"/>	Grey (Option 5BV1)	<input type="checkbox"/>
<input type="checkbox"/>	Do nothing	<input type="checkbox"/>
<input type="checkbox"/>	Don't know	<input type="checkbox"/>

*Through securing additional funding, value engineering and contractual efficiencies.

B10. Please add any other comments about the proposed options:

About the consultation

C1. How did you find out about the consultation? *(Please tick all that apply)*

- Letter through the door
- Local newspaper advert
- West Sussex County Council website or email
- Arun District Council website or email
- Highways England website or email
- Online news
- Other website (please provide details below)
- Local radio
- Local television
- Local newspaper
- Poster
- Local community group
- Public notice
- Social media
- Word of mouth
- Other (please provide details)

C2. Have you found the consultation materials useful in answering your questions about the A27 around Arundel?

- Yes
- To a certain extent
- No

C3. Have you visited one of our public consultation events, or do you intend to?

Yes, have visited

Intend to visit

No

Details of upcoming events can be found at www.highwaysengland.co.uk/a27arundel

C4. If you have visited an exhibition, how useful did you find it in terms of addressing your questions about the options for improving the A27 around Arundel? *(Please tick one option)*

Very useful	Useful	No feeling either way	Not useful	Not at all useful	Don't know	Not applicable
<input type="checkbox"/>	<input type="checkbox"/>	<input type="checkbox"/>	<input type="checkbox"/>	<input type="checkbox"/>	<input type="checkbox"/>	<input type="checkbox"/>

C5. Do you have any other comments about the consultation process or materials?

Keep up-to-date with the project

If you would like to receive updates on the A27 Arundel Bypass, please subscribe via our project webpage: www.highwaysengland.co.uk/a27arundel

Thank you for completing this consultation response form.

Some specific questions for organisations continue over the page.

Your data, your rights

On 25 May 2018, the General Data Protection Regulations (GDPR) became law. The law requires Highways England to explain to you – consultees, stakeholders and customers – how your personal data will be used and stored.

Highways England adheres to the government's consultation principles, the Planning Act 2008 and the Highways Act 1980 as required, and may collect personal data to help shape development of highways schemes.

Personal data collected by the project team will be processed and retained by

Highways England and its appointed contractors until the scheme is complete.

Under the GDPR regulations you have the following rights:

- Right of access to the data (Subject Access Request)
- Right for the rectification of errors
- Right to erasure of personal data – this is not an absolute right under the legislation
- Right to restrict processing or to object to processing
- Right to data portability

If, at any point, Highways England plans to process the personal data we hold for a purpose other than that for which it was originally collected, we will tell you what that other purpose is. We will do this prior to any further processing taking place and we will include any relevant additional information, including your right to object to that further processing.

You have the right to lodge a complaint with the supervisory authority, the Information Commissioners Office.



If you'd like more information about how we manage data, or a copy of our privacy notice, please contact: DataProtectionAdvice@highwaysengland.co.uk

Organisation-specific questions

We are keen to gather the views of businesses/charities/community groups/statutory bodies/elected representatives to ensure that they are fairly represented in the assessment of the consultation.

In addition to the main questionnaire, we are asking representatives of these organisations to help us by answering the following questions:

D1. Please state the name of the organisation you are responding on behalf of, along with your organisation's website address:

Organisation name:
Organisation postcode:
Organisation website address:

D2. Please confirm you have the authority to respond on behalf of your organisation:

- Yes No

D3. In which capacity are you responding on behalf of the organisation?

- Owner/partner Director
 Manager Other (please specify below)

D4. How many people do you/does your organisation employ or represent in the Arundel/A27 area?

- 1-10 11-49
 50-99 100-249
 250 or more Not applicable

D5. In which sector does your organisation operate?

- Agriculture Charity/voluntary sector Construction
 Education Energy/utilities Finance
 Healthcare Hospitality Leisure/tourism
 Manufacturing Retail Transport or logistics
 Other (please specify below)

D6. What are the key challenges faced by your organisation in relation to the A27 around Arundel?
(Please tick all that apply)







- | | |
|--|---|
| <input type="checkbox"/> Congestion | <input type="checkbox"/> Journey times |
| <input type="checkbox"/> Journey time reliability | <input type="checkbox"/> Quality of road/infrastructure |
| <input type="checkbox"/> Access to/from A27 | <input type="checkbox"/> Loading/unloading |
| <input type="checkbox"/> Parking | <input type="checkbox"/> Impact on local roads/'rat-running' |
| <input type="checkbox"/> Lack of up to date information (variable message signing - VMS) | |
| <input type="checkbox"/> Safety | <input type="checkbox"/> Air quality |
| <input type="checkbox"/> Economic impacts | <input type="checkbox"/> Impact of incidents |
| <input type="checkbox"/> None | <input type="checkbox"/> Other – please provide details below |

D7. Please provide more details of how current issues with the A27 around Arundel affect your organisation:

D8. How important is the A27 around Arundel to your organisation's operations?







Very important <input type="checkbox"/>	Important <input type="checkbox"/>	Neither important nor unimportant <input type="checkbox"/>	Unimportant <input type="checkbox"/>	Very unimportant <input type="checkbox"/>	Don't know <input type="checkbox"/>
--	---------------------------------------	--	---	---	--

D9. Which option (if any) would have the most significant impact on your organisation during construction? *(Please select one only)*

<input type="checkbox"/>		Cyan (Option 1V5)
<input type="checkbox"/>		Beige (Option 1V9)
<input type="checkbox"/>		Crimson (Option 3V1)
<input type="checkbox"/>		Magenta (Option 4/5AV1)
<input type="checkbox"/>		Amber (Option 4/5AV2)
<input type="checkbox"/>		Grey (Option 5BV1)
<input type="checkbox"/>		No difference
<input type="checkbox"/>		Don't know







D10. Please explain the reasons for your selection:

D11. Which option (if any) would most benefit your organisation once built? *(Please select one only)*

<input type="checkbox"/>		Cyan (Option 1V5)
<input type="checkbox"/>		Beige (Option 1V9)
<input type="checkbox"/>		Crimson (Option 3V1)
<input type="checkbox"/>		Magenta (Option 4/5AV1)
<input type="checkbox"/>		Amber (Option 4/5AV2)
<input type="checkbox"/>		Grey (Option 5BV1)
<input type="checkbox"/>		No difference
<input type="checkbox"/>		Don't know

D12. Please explain the reasons for your selection:

D13. Which option (if any) would least benefit your organisation once built?
(Please select one only)

<input type="checkbox"/>		Cyan (Option 1V5)
<input type="checkbox"/>		Beige (Option 1V9)
<input type="checkbox"/>		Crimson (Option 3V1)
<input type="checkbox"/>		Magenta (Option 4/5AV1)
<input type="checkbox"/>		Amber (Option 4/5AV2)
<input type="checkbox"/>		Grey (Option 5BV1)
<input type="checkbox"/>		No difference
<input type="checkbox"/>		Don't know

D14. Please explain the reasons for your selection:

**Thank you for completing this
consultation response form.**

